




Property Description	Area
LOT 4 DP1106447 =	41.83 ha
4 DP727425 =	11.89 ha
26C DP10715 =	11.69 ha
26D DP10715 =	12.41 ha
1 DP781714 =	3693m ²
2 DP781714 =	3693m ²
3 DP781714 =	3693m ²
4 DP781714 =	3693m ²
5 DP781714 =	3693m ²
6 DP781714 =	3693m ²
7 DP781714 =	3693m ²
8 DP781714 =	3693m ²
9 DP781714 =	3693m ²
11 DP871753 =	10.13 ha
12 DP871753 =	6.767 ha
13 DP871753 =	6.633 ha
14 DP871753 =	1857m ²
1 DP1223699 =	3717m ²
1 DP1107697 =	187m ²
2 DP1107697 =	3.897 ha
C DP33290 =	2.026 ha

TOTAL	111.17 ha
1 DP1075645 =	18.18 ha
2 DP1111554 =	7.929 ha
1 DP828298 =	4.233 ha
2 DP828298 =	4.599 ha
3 DP828298 =	13.27 ha
21 DP1082482 =	33.78 ha
2 DP216705 =	30.34 ha
TOTAL	112.33 ha
6 DP21242 =	809.3m ²

GALES HOLDINGS & GALES-KINGSCLIFF

KINGSCLIFF, CHINDERAH & CUDGEN

LOCATION PLAN

-  - LAND OWNED BY GALES HOLDINGS
-  - LAND OWNED BY GALES-KINGSCLIFF
-  - OPTION ON LAND BY GALES-KINGSCLIFF



CHINDERAH

CUDGEN

KINGSCLIFF

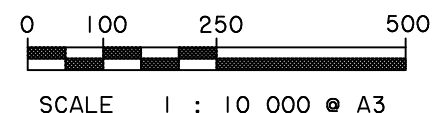
SOUTH

PACIFIC

OCEAN

6 D.P. 21242
KAREENA HOLDINGS

14 D.P. 871753



SUBJECT BOUNDARIES HAVE BEEN COMPILED FROM DEPOSITED PLANS. VARIATIONS IN DIMENSIONS HAVE BEEN NOTED BETWEEN ADJOINING PLANS. THESE VARIATIONS HAVE NOT BEEN RESOLVED. ADJOINING BOUNDARYS ARE DIGITISED FROM TWEED SHIRE COUNCIL RECORDS AND AS SUCH ARE TO PLOTTING ACCURACY ONLY.

Prepared by:

B & P SURVEYS
CONSULTING SURVEYORS
A.B.N. 5 01017236
30 Beryl Street
Tweed Heads, NSW, 2485, Australia
Telephone: (07) 5536 3611
Fax: (07) 5536 3701
Email: tweed@bpsurveys.com.au
Webpage: www.bpsurveys.com.au



A QUALITY ASSURED COMPANY

Offices Also At : Nerang Ph.(07) 55960370 Murwillumbah Ph.(02) 66721924

Ref. No. T13742 Date 12/03/2018 Drawing No./Size 11826 D Rev. G