







Legend

-  Carriageway
-  Proposed road boundary
-  cut
-  Revised carriageway alignment
-  Revised proposed road boundary
-  fill

Source: Aerial photo (CHCC 2007), Cadastre (CHCC 2007)