

# PART E

INLAND  
RAIL

Map book

PART 4 OF 5

## Operation maps

INLAND RAIL—NARROMINE TO NARRABRI ENVIRONMENTAL IMPACT STATEMENT

ARTC

The Australian Government is delivering  
Inland Rail through the Australian  
Rail Track Corporation (ARTC), in  
partnership with the private sector.

PART

E

INLAND  
RAIL 

Map book

Operation maps

INLAND RAIL—NARROMINE TO NARRABRI ENVIRONMENTAL IMPACT STATEMENT

ARTC

The Australian Government is delivering  
Inland Rail through the Australian  
Rail Track Corporation (ARTC), in  
partnership with the private sector.







The Australian Government is delivering Inland Rail through the Australian Rail Track Corporation (ARTC), in partnership with the private sector.

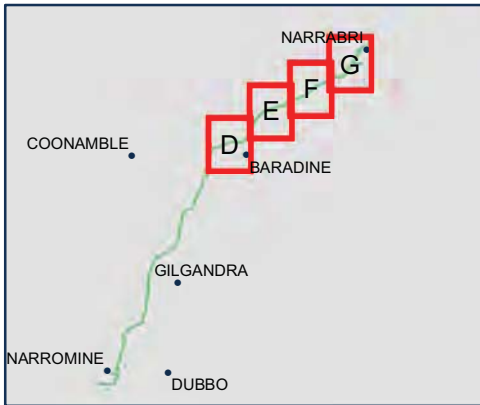
## NARROMINE TO NARRABRI

EIS Map Book

Construction and operation map index

### LEGEND

Construction and operation map series



0 4.5 9 Km

Coordinate System: GCS GDA 1994

ARTC makes no representation or warranty and assumes no duty of care or other responsibility to any party as to the completeness, accuracy or suitability of the information contained in this GIS map. The GIS map has been prepared from material provided to ARTC by an external source and ARTC has not taken any steps to verify the completeness, accuracy or suitability of that material. ARTC will not be responsible for any loss or damage suffered as a result of any person whatsoever placing reliance upon the information contained within this GIS map.

Date: 24/04/2020  
Author: PK (GHD)  
Data Sources: JacobsGHD

Paper: A3  
Scale: 1:250,000





NARROMINE TO NARRABRI

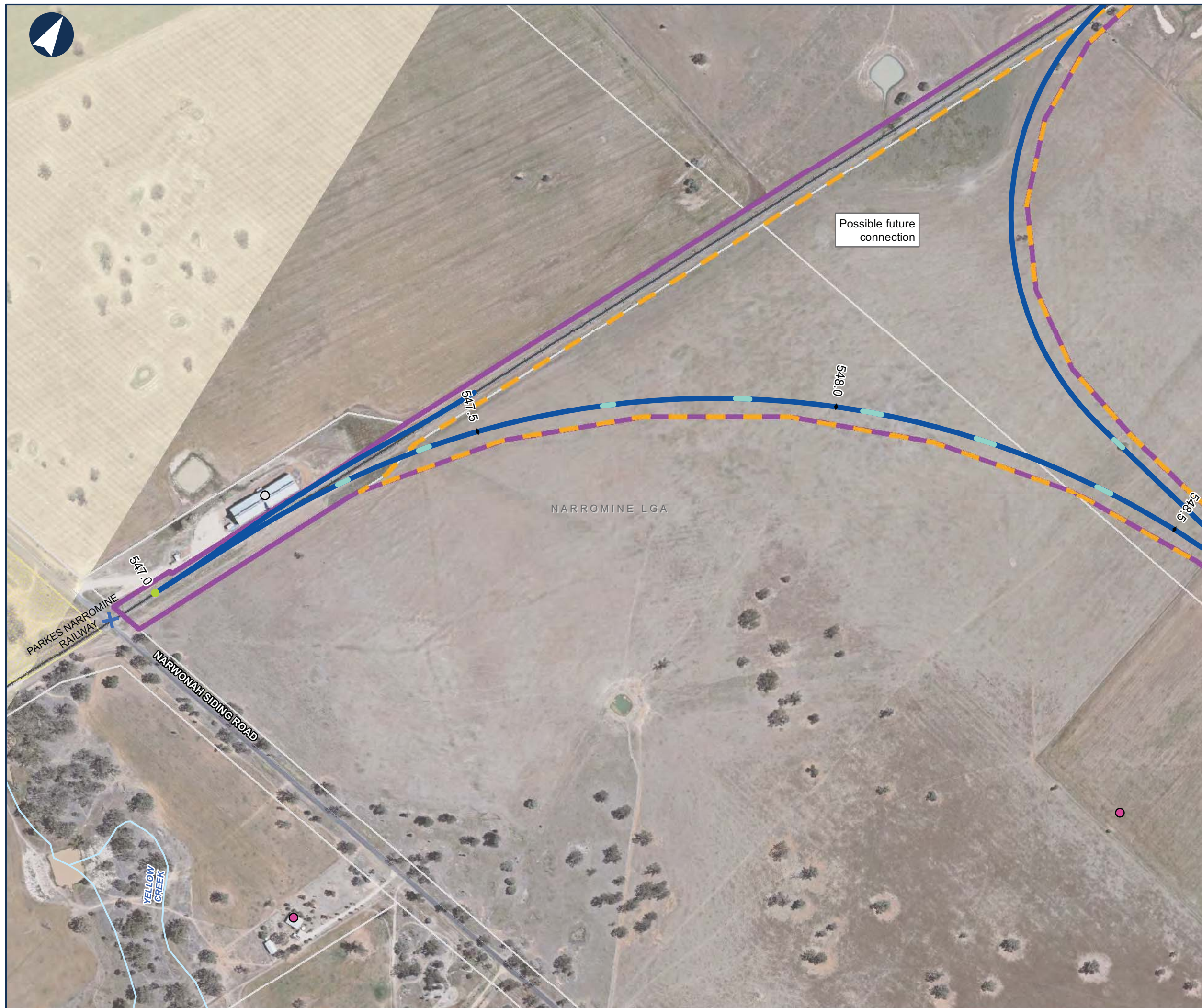
Map Book The proposal (design features)

MAP 1 OF 209

LEGEND

Sensitive receiver

- Commercial/Industrial
- Residential
- Alignment
- Rail corridor (new)
- Operational footprint
- Turnout
- Travelling stock reserve
- Cadastre
- ✕ Passive level crossing (public) - existing
- Culvert



0 0.1 0.2 Km

Coordinate System: GDA 1994 MGA Zone 55

ARTC makes no representation or warranty and assumes no duty of care or other responsibility to any party as to the completeness, accuracy or suitability of the information contained in this GIS map. The GIS map has been prepared from material provided to ARTC by an external source and ARTC has not taken any steps to verify the completeness, accuracy or suitability of that material. ARTC will not be responsible for any loss or damage suffered as a result of any person whatsoever placing reliance upon the information contained within this GIS map.

Date: 4/09/2020  
Author: PK (GHD)  
Data Sources: JacobsGHD

Paper: A3  
Scale: 1:5,000





NARROMINE TO NARRABRI

Map Book The proposal (design features)

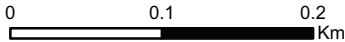
MAP 2 OF 209

LEGEND

Sensitive receiver

- Residential
- Alignment
- Rail corridor (new)
- Operational footprint
- Turnout
- Cadastre
- Culvert

Possible future connection



Coordinate System: GDA 1994 MGA Zone 55

ARTC makes no representation or warranty and assumes no duty of care or other responsibility to any party as to the completeness, accuracy or suitability of the information contained in this GIS map. The GIS map has been prepared from material provided to ARTC by an external source and ARTC has not taken any steps to verify the completeness, accuracy or suitability of that material. ARTC will not be responsible for any loss or damage suffered as a result of any person whatsoever placing reliance upon the information contained within this GIS map.

Date: 4/09/2020  
Author: PK (GHD)  
Data Sources: JacobsGHD

Paper: A3  
Scale: 1:5,000





NARROMINE TO NARRABRI

Map Book The proposal (design features)

MAP 3 OF 209

LEGEND

Sensitive receiver

- Residential
- Alignment
- Rail corridor (new)
- Operational footprint
- Turnout
- Cadastre
- Culvert



0 0.1 0.2 Km

Coordinate System: GDA 1994 MGA Zone 55

ARTC makes no representation or warranty and assumes no duty of care or other responsibility to any party as to the completeness, accuracy or suitability of the information contained in this GIS map. The GIS map has been prepared from material provided to ARTC by an external source and ARTC has not taken any steps to verify the completeness, accuracy or suitability of that material. ARTC will not be responsible for any loss or damage suffered as a result of any person whatsoever placing reliance upon the information contained within this GIS map.

Date: 4/09/2020  
Author: PK (GHD)  
Data Sources: JacobsGHD

Paper: A3  
Scale: 1:5,000





NARROMINE TO NARRABRI

Map Book The proposal (design features)

MAP 4 OF 209

LEGEND

- Alignment
- Rail corridor (new)
- Operational footprint
- Cadastre
- Culvert



0 0.1 0.2 Km

Coordinate System: GDA 1994 MGA Zone 55

ARTC makes no representation or warranty and assumes no duty of care or other responsibility to any party as to the completeness, accuracy or suitability of the information contained in this GIS map. The GIS map has been prepared from material provided to ARTC by an external source and ARTC has not taken any steps to verify the completeness, accuracy or suitability of that material. ARTC will not be responsible for any loss or damage suffered as a result of any person whatsoever placing reliance upon the information contained within this GIS map.

Date: 4/09/2020  
Author: PK (GHD)  
Data Sources: JacobsGHD

Paper: A3  
Scale: 1:5,000





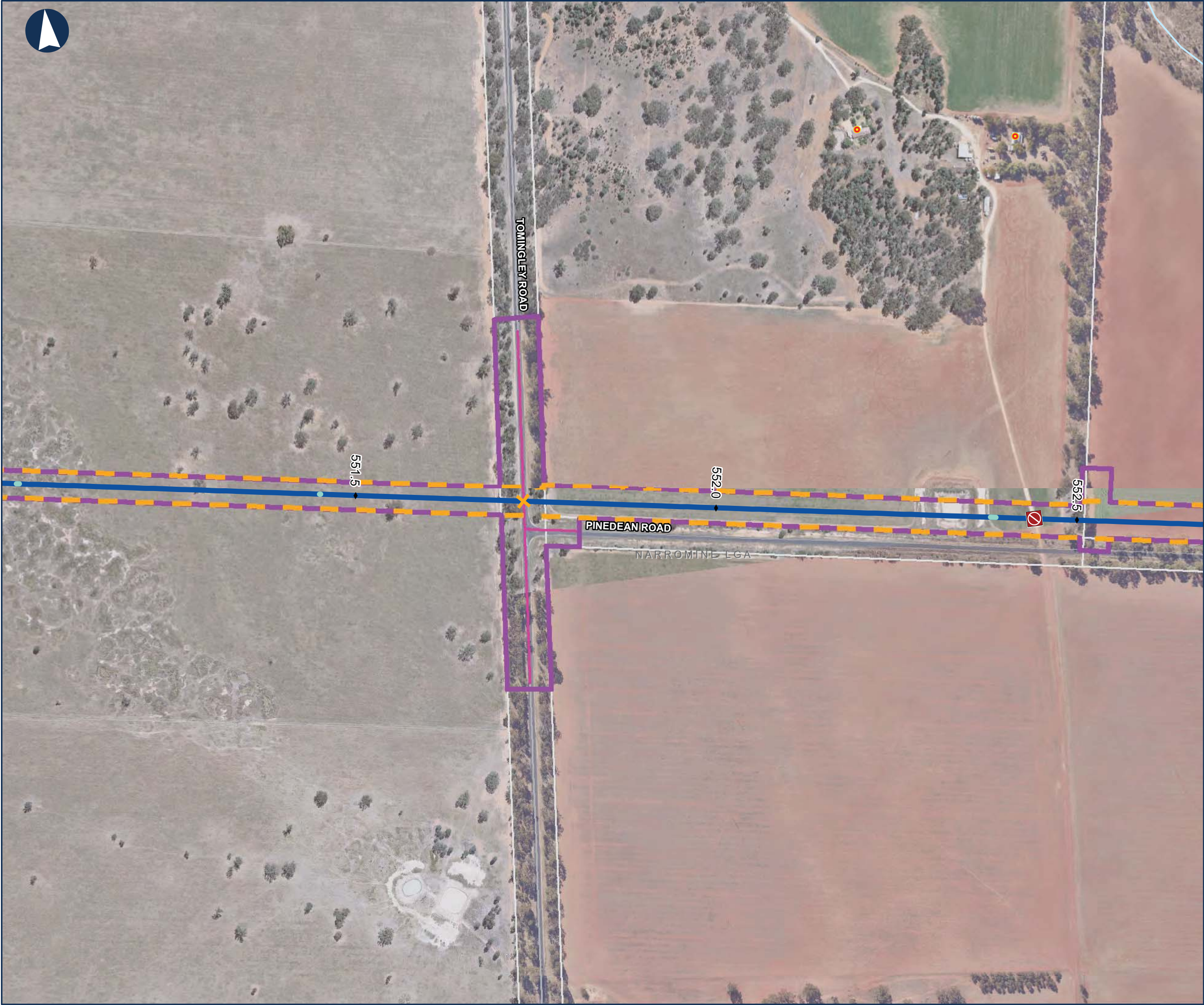
NARROMINE TO NARRABRI

Map Book The proposal (design features)

MAP 5 OF 209

LEGEND

- Sensitive receiver**
- Residential, for mitigation consideration
  - Alignment
  - Rail corridor (new)
  - Operational footprint
  - Cadastre
  - Road closure (private)
  - Active level crossing (public) - new
  - Road alignment
  - Culvert



0 0.1 0.2 Km

Coordinate System: GDA 1994 MGA Zone 55

ARTC makes no representation or warranty and assumes no duty of care or other responsibility to any party as to the completeness, accuracy or suitability of the information contained in this GIS map. The GIS map has been prepared from material provided to ARTC by an external source and ARTC has not taken any steps to verify the completeness, accuracy or suitability of that material. ARTC will not be responsible for any loss or damage suffered as a result of any person whatsoever placing reliance upon the information contained within this GIS map.

Date: 4/09/2020  
Author: PK (GHD)  
Data Sources: JacobsGHD

Paper: A3  
Scale: 1:5,000





NARROMINE TO NARRABRI

Map Book The proposal (design features)

MAP 6 OF 209

LEGEND

- Sensitive receiver**
- Residential, for mitigation consideration
  - Alignment
  - Rail corridor (new)
  - Operational footprint
  - Cadastre
  - Road closure (private)
  - Culvert



0 0.1 0.2 Km

Coordinate System: GDA 1994 MGA Zone 55

ARTC makes no representation or warranty and assumes no duty of care or other responsibility to any party as to the completeness, accuracy or suitability of the information contained in this GIS map. The GIS map has been prepared from material provided to ARTC by an external source and ARTC has not taken any steps to verify the completeness, accuracy or suitability of that material. ARTC will not be responsible for any loss or damage suffered as a result of any person whatsoever placing reliance upon the information contained within this GIS map.

Date: 4/09/2020  
Author: PK (GHD)  
Data Sources: JacobsGHD

Paper: A3  
Scale: 1:5,000





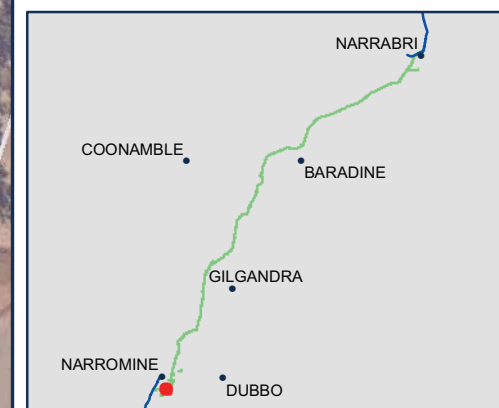
## NARROMINE TO NARRABRI

Map Book The proposal (design features)

MAP 7 OF 209

### LEGEND

- Alignment
- Rail corridor (new)
- Operational footprint
- Cadastre
- Culvert



0 0.1 0.2 Km

Coordinate System: GDA 1994 MGA Zone 55

ARTC makes no representation or warranty and assumes no duty of care or other responsibility to any party as to the completeness, accuracy or suitability of the information contained in this GIS map. The GIS map has been prepared from material provided to ARTC by an external source and ARTC has not taken any steps to verify the completeness, accuracy or suitability of that material. ARTC will not be responsible for any loss or damage suffered as a result of any person whatsoever placing reliance upon the information contained within this GIS map.

Date: 4/09/2020  
Author: PK (GHD)  
Data Sources: JacobsGHD

Paper: A3  
Scale: 1:5,000





## NARROMINE TO NARRABRI

Map Book The proposal (design features)

MAP 8 OF 209

### LEGEND

- Alignment
- Rail corridor (new)
- Operational footprint
- Cadastre
- Road closure (private)
- Culvert



0 0.1 0.2 Km

Coordinate System: GDA 1994 MGA Zone 55

ARTC makes no representation or warranty and assumes no duty of care or other responsibility to any party as to the completeness, accuracy or suitability of the information contained in this GIS map. The GIS map has been prepared from material provided to ARTC by an external source and ARTC has not taken any steps to verify the completeness, accuracy or suitability of that material. ARTC will not be responsible for any loss or damage suffered as a result of any person whatsoever placing reliance upon the information contained within this GIS map.

Date: 4/09/2020  
Author: PK (GHD)  
Data Sources: JacobsGHD

Paper: A3  
Scale: 1:5,000






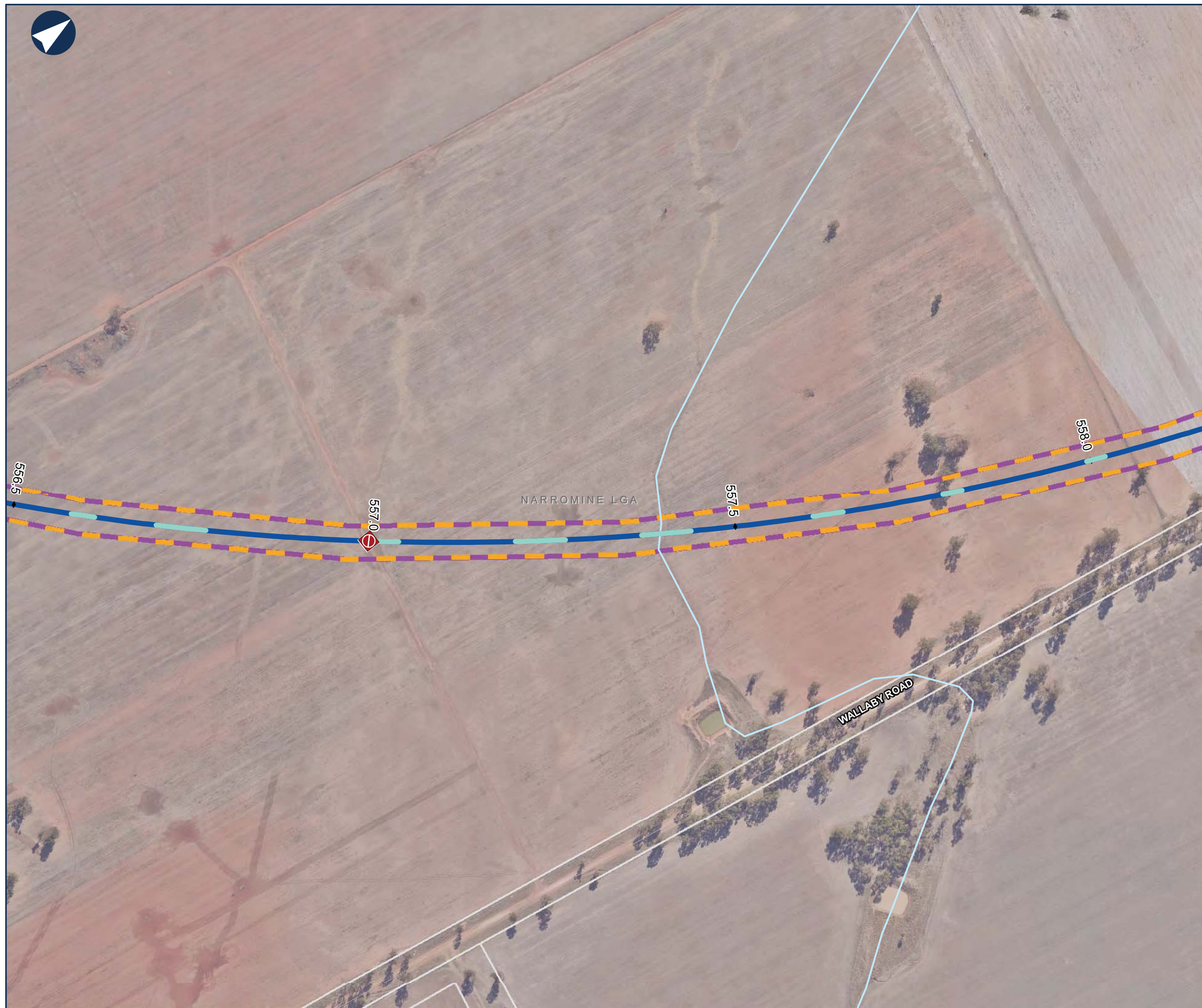
## NARROMINE TO NARRABRI

Map Book The proposal (design features)

MAP 9 OF 209

### LEGEND

- Alignment
- Rail corridor (new)
- Operational footprint
- Cadastre
- Road closure (private)
- Culvert



Coordinate System: GDA 1994 MGA Zone 55

ARTC makes no representation or warranty and assumes no duty of care or other responsibility to any party as to the completeness, accuracy or suitability of the information contained in this GIS map. The GIS map has been prepared from material provided to ARTC by an external source and ARTC has not taken any steps to verify the completeness, accuracy or suitability of that material. ARTC will not be responsible for any loss or damage suffered as a result of any person whatsoever placing reliance upon the information contained within this GIS map.

Date: 4/09/2020  
Author: PK (GHD)  
Data Sources: JacobsGHD

Paper: A3  
Scale: 1:5,000





## NARROMINE TO NARRABRI

Map Book The proposal (design features)

MAP 10 OF 209

### LEGEND

- Alignment
- Rail corridor (new)
- Operational footprint
- Cadastre
- Road closure (private)
- Culvert



Coordinate System: GDA 1994 MGA Zone 55

ARTC makes no representation or warranty and assumes no duty of care or other responsibility to any party as to the completeness, accuracy or suitability of the information contained in this GIS map. The GIS map has been prepared from material provided to ARTC by an external source and ARTC has not taken any steps to verify the completeness, accuracy or suitability of that material.

ARTC will not be responsible for any loss or damage suffered as a result of any person whatsoever placing reliance upon the information contained within this GIS map.

Date: 4/09/2020  
Author: PK (GHD)  
Data Sources: JacobsGHD

Paper: A3  
Scale: 1:5,000





NARROMINE TO NARRABRI

Map Book The proposal (design features)

MAP 11 OF 209

LEGEND

- Alignment
- Rail corridor (new)
- Operational footprint
- Cadastre
- Road closure (private)
- Road closure (public)
- Culvert
- Bridge



0 0.1 0.2 Km

Coordinate System: GDA 1994 MGA Zone 55

ARTC makes no representation or warranty and assumes no duty of care or other responsibility to any party as to the completeness, accuracy or suitability of the information contained in this GIS map. The GIS map has been prepared from material provided to ARTC by an external source and ARTC has not taken any steps to verify the completeness, accuracy or suitability of that material. ARTC will not be responsible for any loss or damage suffered as a result of any person whatsoever placing reliance upon the information contained within this GIS map.

Date: 4/09/2020  
Author: PK (GHD)  
Data Sources: JacobsGHD

Paper: A3  
Scale: 1:5,000





## NARROMINE TO NARRABRI

Map Book The proposal (design features)

MAP 12 OF 209

### LEGEND

#### Sensitive receiver

Passive recreation

Residential

Alignment

Rail corridor (new)

Operational footprint

Travelling stock reserve

Cadastre

Bridge



0 0.1 0.2 Km

Coordinate System: GDA 1994 MGA Zone 55

ARTC makes no representation or warranty and assumes no duty of care or other responsibility to any party as to the completeness, accuracy or suitability of the information contained in this GIS map. The GIS map has been prepared from material provided to ARTC by an external source and ARTC has not taken any steps to verify the completeness, accuracy or suitability of that material.

ARTC will not be responsible for any loss or damage suffered as a result of any person whatsoever placing reliance upon the information contained within this GIS map.

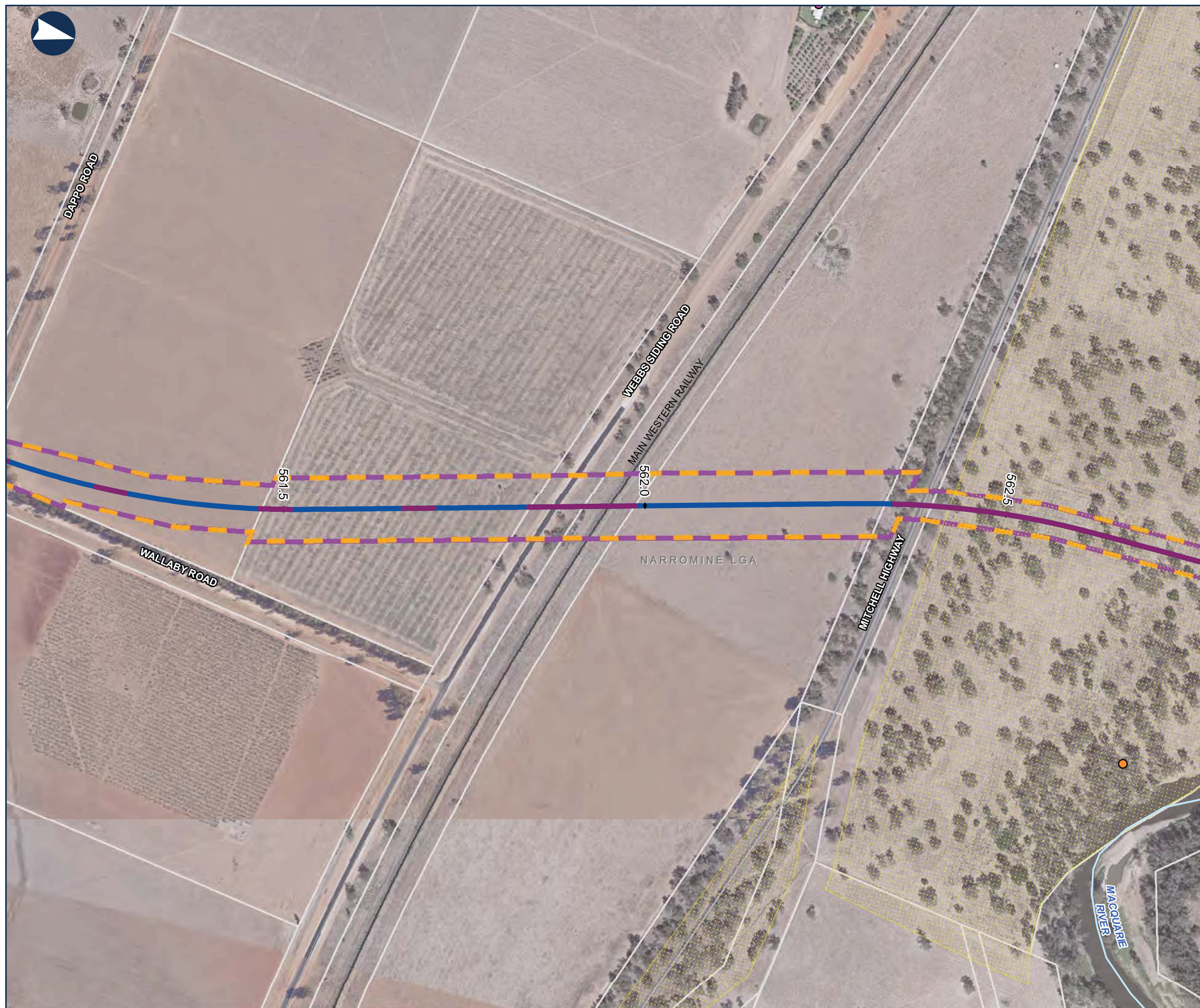
Date: 4/09/2020

Author: PK (GHD)

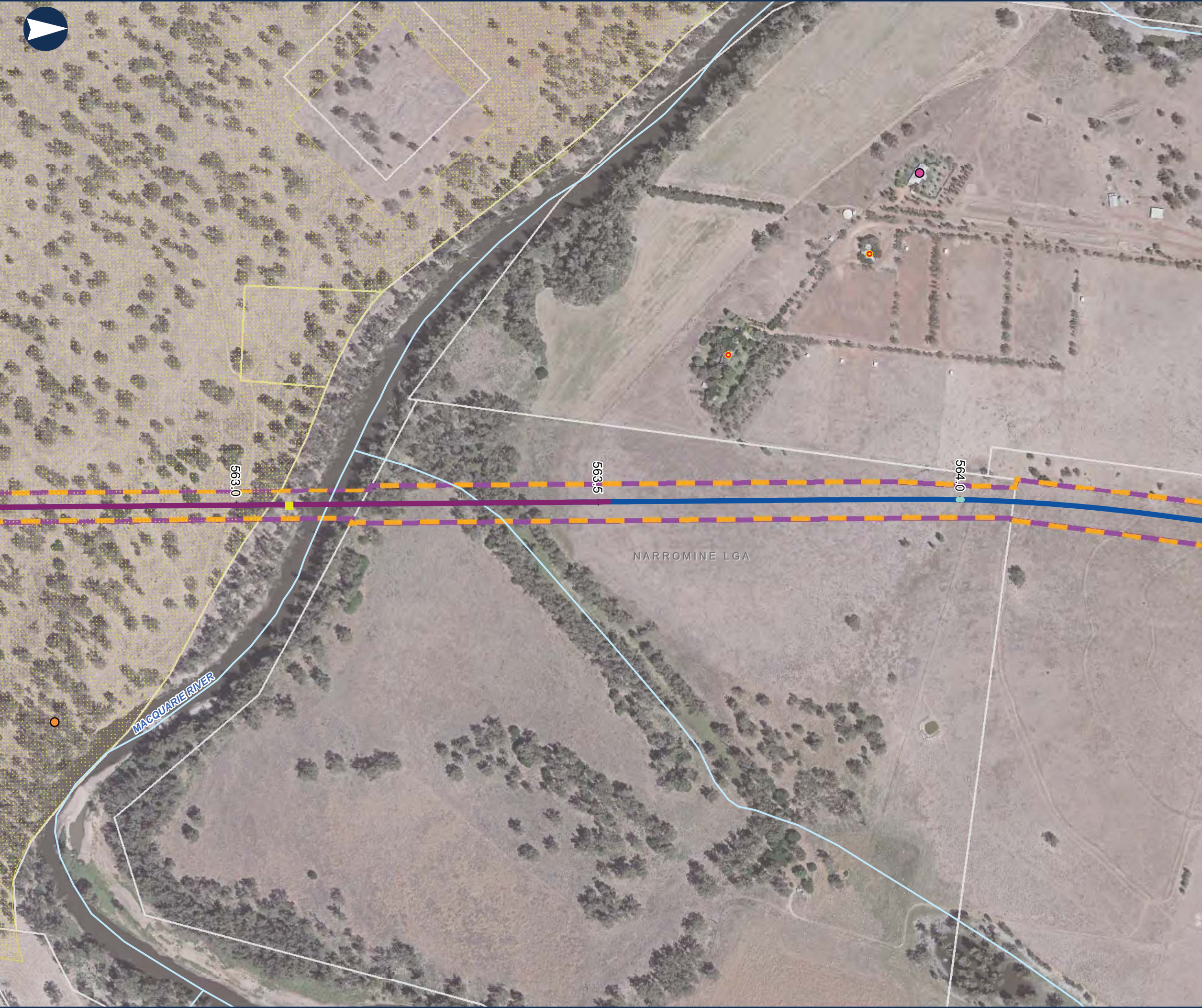
Data Sources: JacobsGHD

Paper: A3

Scale: 1:5,000







NARROMINE TO NARRABRI

Map Book The proposal (design features)

MAP 13 OF 209

LEGEND

- Sensitive receiver**
- Passive recreation
  - Residential
  - Residential, for mitigation consideration
- Alignment**
- Rail corridor (new)
  - Operational footprint
  - Travelling stock reserve
  - Cadastre
  - Stock underpass
  - Culvert
  - Bridge



0 0.1 0.2 Km

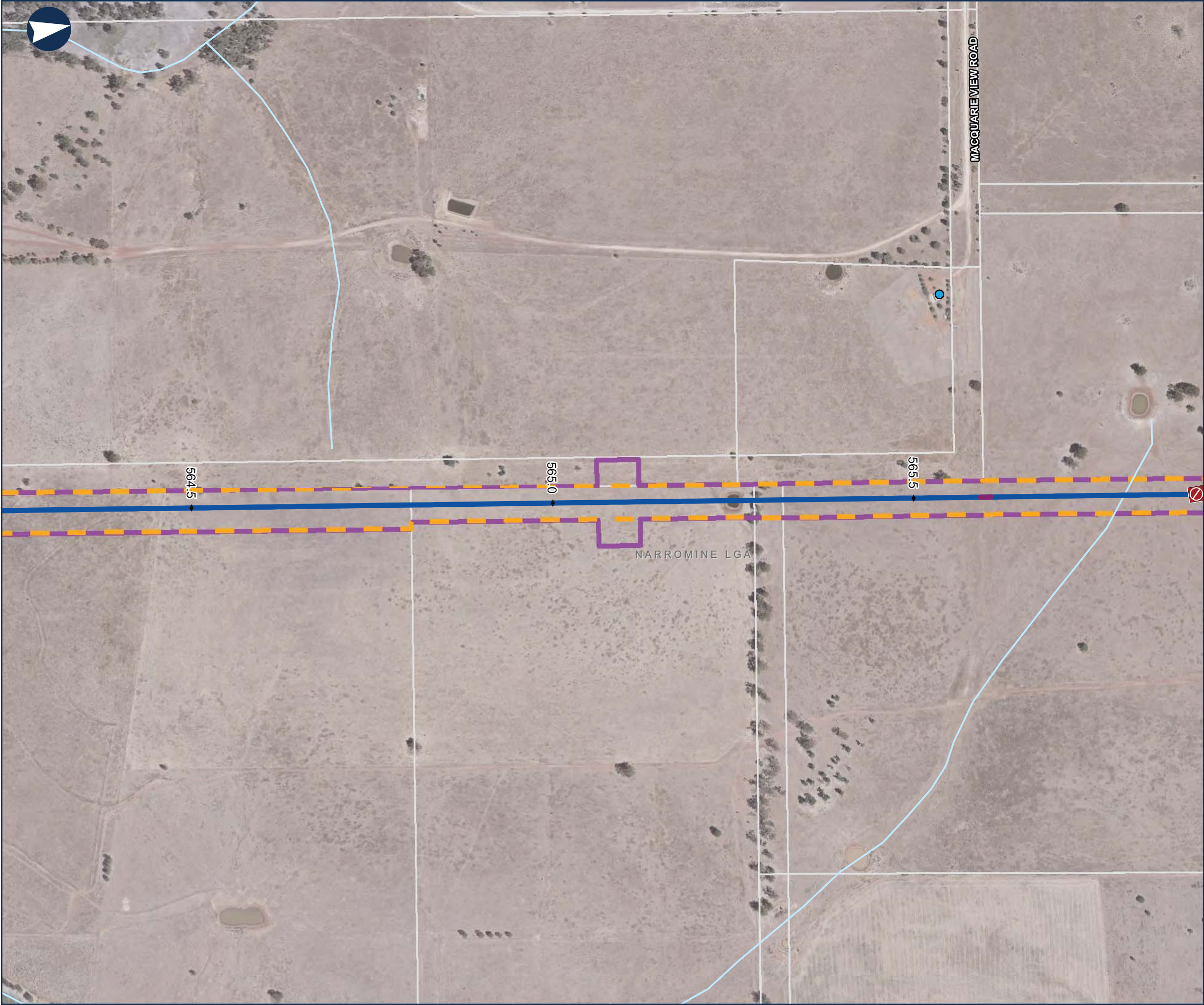
Coordinate System: GDA 1994 MGA Zone 55

ARTC makes no representation or warranty and assumes no duty of care or other responsibility to any party as to the completeness, accuracy or suitability of the information contained in this GIS map. The GIS map has been prepared from material provided to ARTC by an external source and ARTC has not taken any steps to verify the completeness, accuracy or suitability of that material. ARTC will not be responsible for any loss or damage suffered as a result of any person whatsoever placing reliance upon the information contained within this GIS map.

Date: 4/09/2020  
Author: PK (GHD)  
Data Sources: JacobsGHD

Paper: A3  
Scale: 1:5,000





NARROMINE TO NARRABRI

Map Book The proposal (design features)

MAP 14 OF 209

LEGEND

Sensitive receiver

- Active recreation
- Alignment
- Rail corridor (new)
- Operational footprint
- Cadastre
- Road closure (private)
- Bridge



0 0.1 0.2 Km

Coordinate System: GDA 1994 MGA Zone 55

ARTC makes no representation or warranty and assumes no duty of care or other responsibility to any party as to the completeness, accuracy or suitability of the information contained in this GIS map. The GIS map has been prepared from material provided to ARTC by an external source and ARTC has not taken any steps to verify the completeness, accuracy or suitability of that material. ARTC will not be responsible for any loss or damage suffered as a result of any person whatsoever placing reliance upon the information contained within this GIS map.

Date: 4/09/2020  
Author: PK (GHD)  
Data Sources: JacobsGHD

Paper: A3  
Scale: 1:5,000





## NARROMINE TO NARRABRI

Map Book The proposal (design features)

MAP 15 OF 209

### LEGEND

- Sensitive receiver**
- Community
  - Residential, for mitigation consideration
- Alignment**
- Rail corridor (new)
  - Operational footprint
  - Cadastre
- Road closure (private)**
- Active level crossing (public) - new
  - Road alignment
  - Culvert



0 0.1 0.2 Km

Coordinate System: GDA 1994 MGA Zone 55

ARTC makes no representation or warranty and assumes no duty of care or other responsibility to any party as to the completeness, accuracy or suitability of the information contained in this GIS map. The GIS map has been prepared from material provided to ARTC by an external source and ARTC has not taken any steps to verify the completeness, accuracy or suitability of that material. ARTC will not be responsible for any loss or damage suffered as a result of any person whatsoever placing reliance upon the information contained within this GIS map.

Date: 4/09/2020  
Author: PK (GHD)  
Data Sources: JacobsGHD

Paper: A3  
Scale: 1:5,000





## NARROMINE TO NARRABRI

Map Book The proposal (design features)

MAP 16 OF 209

### LEGEND

- Sensitive receiver**
- Residential
  - Alignment
  - Rail corridor (new)
  - Operational footprint
  - Cadastre
  - Road closure (private)
  - Road alignment
  - Culvert



0 0.1 0.2 Km

Coordinate System: GDA 1994 MGA Zone 55

ARTC makes no representation or warranty and assumes no duty of care or other responsibility to any party as to the completeness, accuracy or suitability of the information contained in this GIS map. The GIS map has been prepared from material provided to ARTC by an external source and ARTC has not taken any steps to verify the completeness, accuracy or suitability of that material. ARTC will not be responsible for any loss or damage suffered as a result of any person whatsoever placing reliance upon the information contained within this GIS map.

Date: 4/09/2020  
Author: PK (GHD)  
Data Sources: JacobsGHD

Paper: A3  
Scale: 1:5,000





## NARROMINE TO NARRABRI

Map Book The proposal (design features)

MAP 17 OF 209

### LEGEND

- Alignment
- Rail corridor (new)
- Operational footprint
- Cadastre
- Passive level crossing (public) - new
- Road alignment
- Culvert



0 0.1 0.2 Km

Coordinate System: GDA 1994 MGA Zone 55

ARTC makes no representation or warranty and assumes no duty of care or other responsibility to any party as to the completeness, accuracy or suitability of the information contained in this GIS map. The GIS map has been prepared from material provided to ARTC by an external source and ARTC has not taken any steps to verify the completeness, accuracy or suitability of that material. ARTC will not be responsible for any loss or damage suffered as a result of any person whatsoever placing reliance upon the information contained within this GIS map.

Date: 4/09/2020  
Author: PK (GHD)  
Data Sources: JacobsGHD

Paper: A3  
Scale: 1:5,000





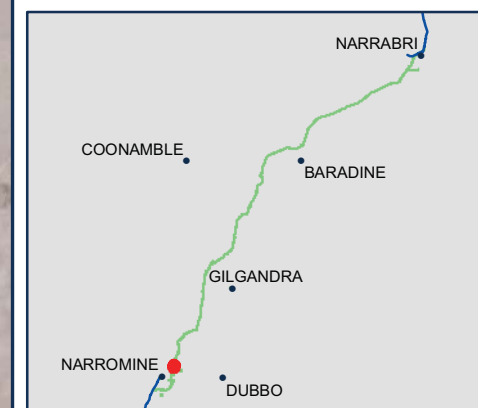
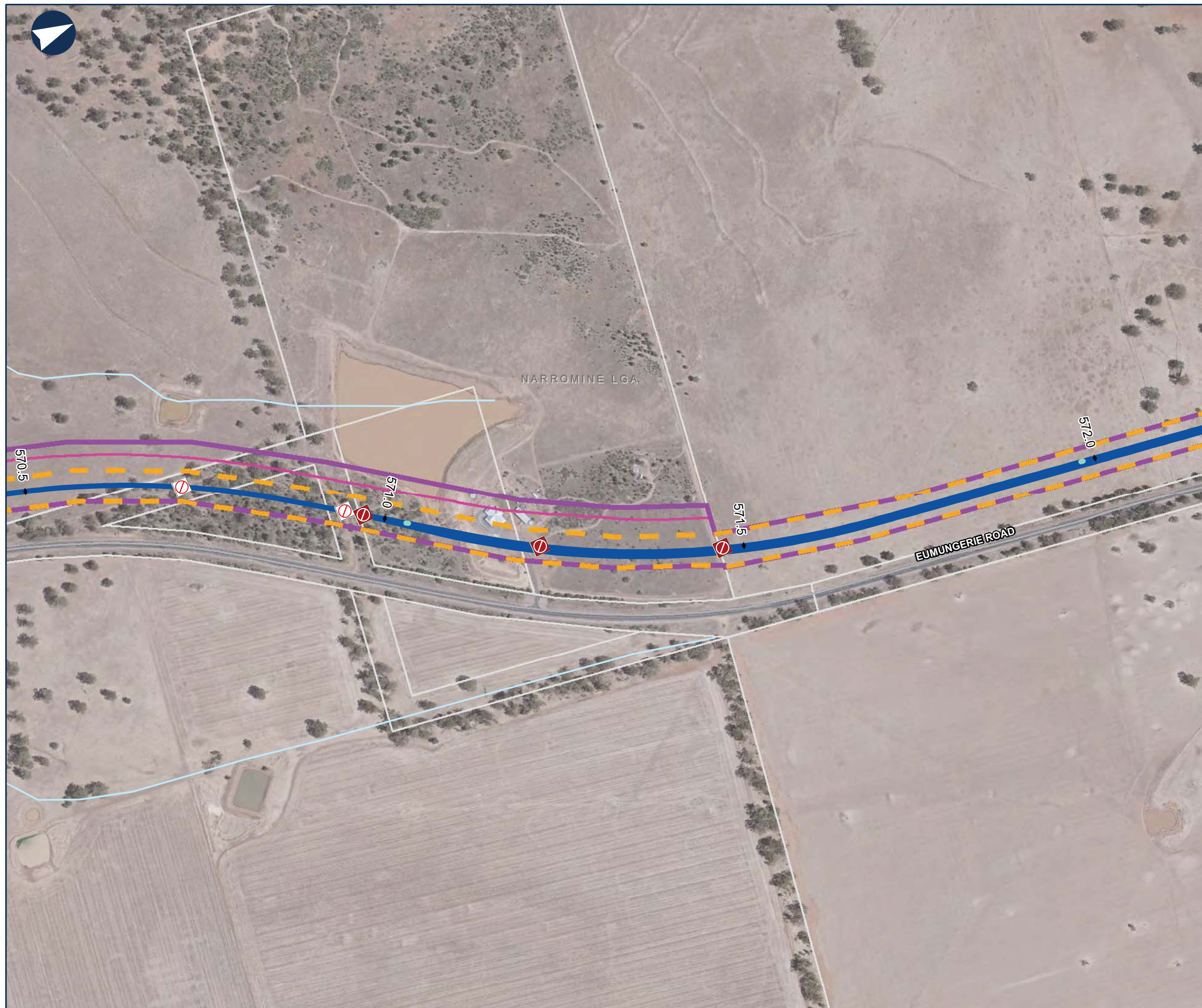
## NARROMINE TO NARRABRI

Map Book The proposal (design features)

MAP 18 OF 209

### LEGEND

- Alignment
- Rail corridor (new)
- Operational footprint
- Cadastre
- Road closure (private)
- Road closure (public)
- Road alignment
- Culvert



Coordinate System: GDA 1994 MGA Zone 55

ARTC makes no representation or warranty and assumes no duty of care or other responsibility to any party as to the completeness, accuracy or suitability of the information contained in this GIS map. The GIS map has been prepared from material provided to ARTC by an external source and ARTC has not taken any steps to verify the completeness, accuracy or suitability of that material. ARTC will not be responsible for any loss or damage suffered as a result of any person whatsoever placing reliance upon the information contained within this GIS map.

Date: 4/09/2020  
Author: PK (GHD)  
Data Sources: JacobsGHD

Paper: A3  
Scale: 1:5,000





NARROMINE TO NARRABRI

Map Book The proposal (design features)

MAP 19 OF 209

LEGEND

- Sensitive receiver**
- Residential

Residential, for mitigation consideration

Alignment

Rail corridor (new)

Operational footprint

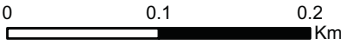
Turnout

Cadastre

Road closure (private)

Road closure (public)

Culvert



Coordinate System: GDA 1994 MGA Zone 55

ARTC makes no representation or warranty and assumes no duty of care or other responsibility to any party as to the completeness, accuracy or suitability of the information contained in this GIS map. The GIS map has been prepared from material provided to ARTC by an external source and ARTC has not taken any steps to verify the completeness, accuracy or suitability of that material. ARTC will not be responsible for any loss or damage suffered as a result of any person whatsoever placing reliance upon the information contained within this GIS map.

Date: 4/09/2020

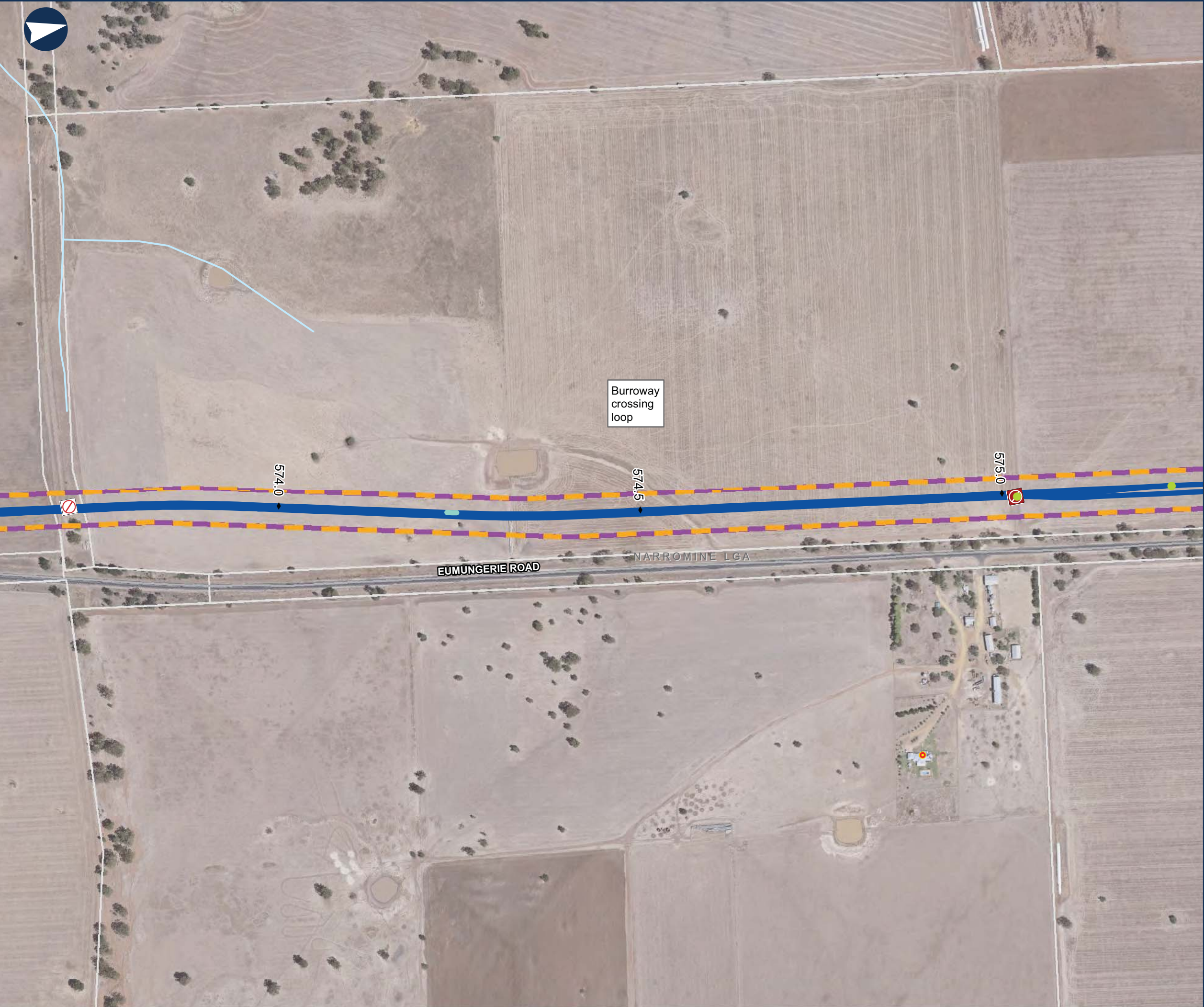
Author: PK (GHD)

Data Sources: JacobsGHD

Paper: A3

Scale: 1:5,000





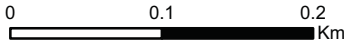
## NARROMINE TO NARRABRI

Map Book The proposal (design features)

MAP 20 OF 209

### LEGEND

- Sensitive receiver**
- Residential, for mitigation consideration
  - Alignment
  - Rail corridor (new)
  - Operational footprint
  - Turnout
  - Cadastre
  - Road closure (private)
  - Road closure (public)
  - Culvert



Coordinate System: GDA 1994 MGA Zone 55

ARTC makes no representation or warranty and assumes no duty of care or other responsibility to any party as to the completeness, accuracy or suitability of the information contained in this GIS map. The GIS map has been prepared from material provided to ARTC by an external source and ARTC has not taken any steps to verify the completeness, accuracy or suitability of that material. ARTC will not be responsible for any loss or damage suffered as a result of any person whatsoever placing reliance upon the information contained within this GIS map.

Date: 4/09/2020  
Author: PK (GHD)  
Data Sources: JacobsGHD

Paper: A3  
Scale: 1:5,000





## NARROMINE TO NARRABRI

Map Book The proposal (design features)

MAP 21 OF 209

**LEGEND**

Alignment

Rail corridor (new)

Operational footprint

Turnout

Cadastre

Passive level crossing (public) - new

Road alignment

Culvert

Burroway crossing loop

575.5

576.0

576.5

EUMUNGIERIE ROAD

NARROMINE LGA

MERRITS LANE



Coordinate System: GDA 1994 MGA Zone 55

ARTC makes no representation or warranty and assumes no duty of care or other responsibility to any party as to the completeness, accuracy or suitability of the information contained in this GIS map. The GIS map has been prepared from material provided to ARTC by an external source and ARTC has not taken any steps to verify the completeness, accuracy or suitability of that material.

ARTC will not be responsible for any loss or damage suffered as a result of any person whatsoever placing reliance upon the information contained within this GIS map.

Date: 4/09/2020

Author: PK (GHD)

Data Sources: JacobsGHD

Paper: A3

Scale: 1:5,000





# NARROMINE TO NARRABRI

Map Book The proposal (design features)

MAP 22 OF 209

## LEGEND

### Sensitive receiver

- Residential
- Residential, for mitigation consideration
- Alignment
- Rail corridor (new)
- Operational footprint
- Cadastre
- Road closure (private)
- Road alignment
- Culvert



0 0.1 0.2 Km

Coordinate System: GDA 1994 MGA Zone 55

ARTC makes no representation or warranty and assumes no duty of care or other responsibility to any party as to the completeness, accuracy or suitability of the information contained in this GIS map. The GIS map has been prepared from material provided to ARTC by an external source and ARTC has not taken any steps to verify the completeness, accuracy or suitability of that material. ARTC will not be responsible for any loss or damage suffered as a result of any person whatsoever placing reliance upon the information contained within this GIS map.

Date: 4/09/2020  
Author: PK (GHD)  
Data Sources: JacobsGHD

Paper: A3  
Scale: 1:5,000





## NARROMINE TO NARRABRI

Map Book The proposal (design features)

MAP 23 OF 209

### LEGEND

#### Sensitive receiver

- Residential, for mitigation consideration
- Alignment
- Rail corridor (new)
- Operational footprint
- Cadastre
- ⊘ Road closure (private)
- ✕ Active level crossing (public) - new
- Road alignment
- Culvert



0 0.1 0.2 Km

Coordinate System: GDA 1994 MGA Zone 55

ARTC makes no representation or warranty and assumes no duty of care or other responsibility to any party as to the completeness, accuracy or suitability of the information contained in this GIS map. The GIS map has been prepared from material provided to ARTC by an external source and ARTC has not taken any steps to verify the completeness, accuracy or suitability of that material. ARTC will not be responsible for any loss or damage suffered as a result of any person whatsoever placing reliance upon the information contained within this GIS map.

Date: 4/09/2020

Author: PK (GHD)

Data Sources: JacobsGHD

Paper: A3

Scale: 1:5,000







## NARROMINE TO NARRABRI

Map Book The proposal (design features)

MAP 24 OF 209

### LEGEND

#### Sensitive receiver

- Residential, for mitigation consideration
- Alignment
- Rail corridor (new)
- Operational footprint
- Cadastre
- Road closure (private)
- Culvert



0 0.1 0.2 Km

Coordinate System: GDA 1994 MGA Zone 55

ARTC makes no representation or warranty and assumes no duty of care or other responsibility to any party as to the completeness, accuracy or suitability of the information contained in this GIS map. The GIS map has been prepared from material provided to ARTC by an external source and ARTC has not taken any steps to verify the completeness, accuracy or suitability of that material. ARTC will not be responsible for any loss or damage suffered as a result of any person whatsoever placing reliance upon the information contained within this GIS map.

Date: 4/09/2020

Author: PK (GHD)

Data Sources: JacobsGHD

Paper: A3

Scale: 1:5,000





## NARROMINE TO NARRABRI

Map Book The proposal (design features)

MAP 25 OF 209

### LEGEND

- Alignment
- Rail corridor (new)
- Operational footprint
- Cadastre
- Road closure (private)
- Culvert



0 0.1 0.2 Km

Coordinate System: GDA 1994 MGA Zone 55

ARTC makes no representation or warranty and assumes no duty of care or other responsibility to any party as to the completeness, accuracy or suitability of the information contained in this GIS map. The GIS map has been prepared from material provided to ARTC by an external source and ARTC has not taken any steps to verify the completeness, accuracy or suitability of that material. ARTC will not be responsible for any loss or damage suffered as a result of any person whatsoever placing reliance upon the information contained within this GIS map.

Date: 4/09/2020

Author: PK (GHD)

Data Sources: JacobsGHD

Paper: A3

Scale: 1:5,000





## NARROMINE TO NARRABRI

Map Book The proposal (design features)

MAP 26 OF 209

### LEGEND

- Alignment
- Rail corridor (new)
- Operational footprint
- Cadastre
- Road closure (private)
- Road closure (public)
- Culvert



0 0.1 0.2 Km

Coordinate System: GDA 1994 MGA Zone 55

ARTC makes no representation or warranty and assumes no duty of care or other responsibility to any party as to the completeness, accuracy or suitability of the information contained in this GIS map. The GIS map has been prepared from material provided to ARTC by an external source and ARTC has not taken any steps to verify the completeness, accuracy or suitability of that material. ARTC will not be responsible for any loss or damage suffered as a result of any person whatsoever placing reliance upon the information contained within this GIS map.

Date: 4/09/2020  
Author: PK (GHD)  
Data Sources: JacobsGHD

Paper: A3  
Scale: 1:5,000





NARROMINE TO NARRABRI

Map Book The proposal (design features)

MAP 27 OF 209

LEGEND

- Alignment
- Rail corridor (new)
- Operational footprint
- Cadastre
- Road closure (private)
- Passive level crossing (public) - new
- Road alignment
- Culvert



0 0.1 0.2 Km

Coordinate System: GDA 1994 MGA Zone 55

ARTC makes no representation or warranty and assumes no duty of care or other responsibility to any party as to the completeness, accuracy or suitability of the information contained in this GIS map. The GIS map has been prepared from material provided to ARTC by an external source and ARTC has not taken any steps to verify the completeness, accuracy or suitability of that material. ARTC will not be responsible for any loss or damage suffered as a result of any person whatsoever placing reliance upon the information contained within this GIS map.

Date: 4/09/2020  
Author: PK (GHD)  
Data Sources: JacobsGHD

Paper: A3  
Scale: 1:5,000





NARROMINE TO NARRABRI

Map Book The proposal (design features)

MAP 28 OF 209

LEGEND

- Alignment
- Rail corridor (new)
- Operational footprint
- Cadastre
- Road alignment
- Culvert



0 0.1 0.2 Km

Coordinate System: GDA 1994 MGA Zone 55

ARTC makes no representation or warranty and assumes no duty of care or other responsibility to any party as to the completeness, accuracy or suitability of the information contained in this GIS map. The GIS map has been prepared from material provided to ARTC by an external source and ARTC has not taken any steps to verify the completeness, accuracy or suitability of that material. ARTC will not be responsible for any loss or damage suffered as a result of any person whatsoever placing reliance upon the information contained within this GIS map.

Date: 4/09/2020  
Author: PK (GHD)  
Data Sources: JacobsGHD

Paper: A3  
Scale: 1:5,000





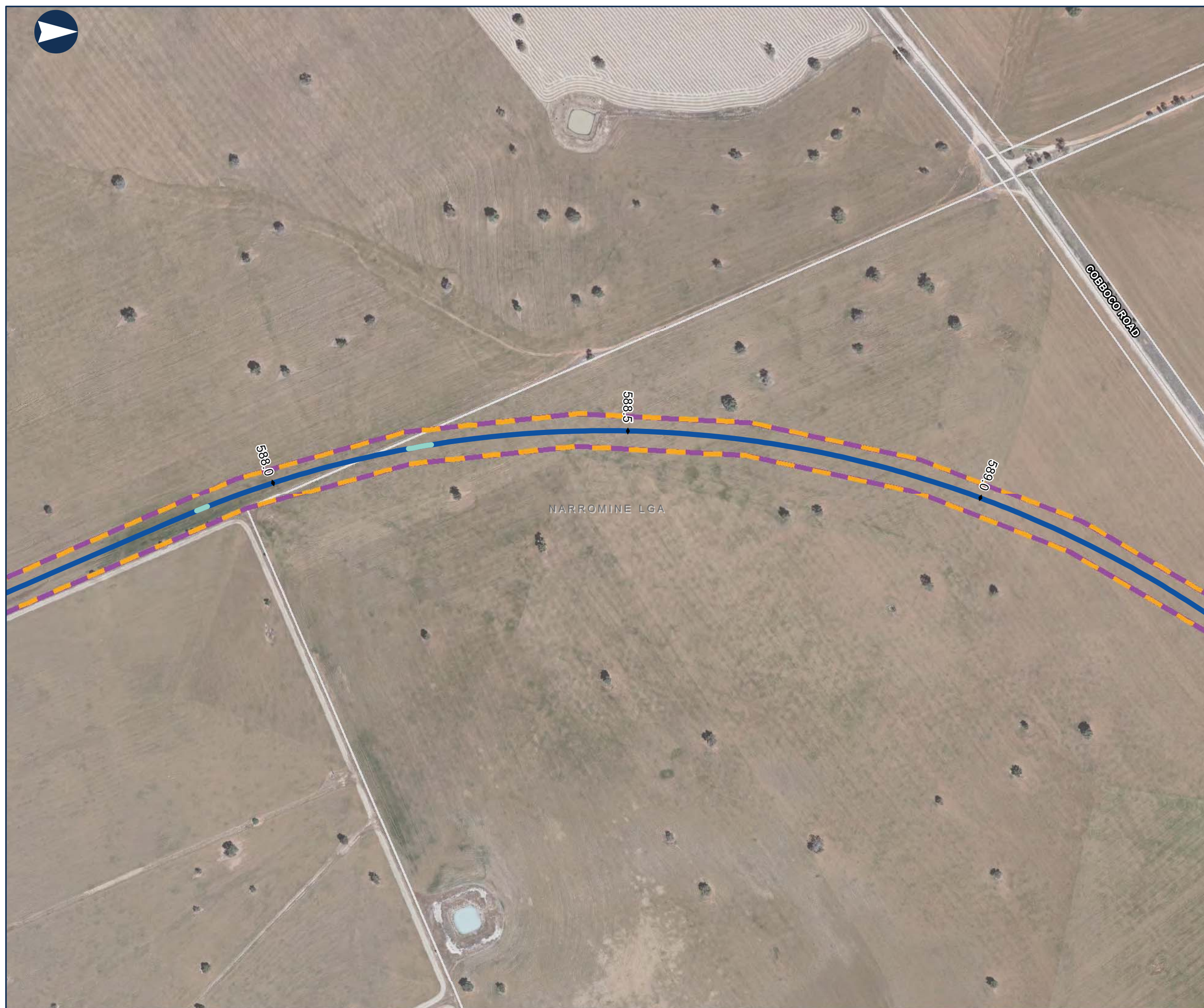
The Australian Government is delivering Inland Rail through the Australian Rail Track Corporation (ARTC), in partnership with the private sector.

## NARROMINE TO NARRABRI

Map Book The proposal (design features)

MAP 29 OF 209

- LEGEND**
- Alignment
  - Rail corridor (new)
  - Operational footprint
  - Cadastre
  - Culvert



0 0.1 0.2 Km

Coordinate System: GDA 1994 MGA Zone 55

ARTC makes no representation or warranty and assumes no duty of care or other responsibility to any party as to the completeness, accuracy or suitability of the information contained in this GIS map. The GIS map has been prepared from material provided to ARTC by an external source and ARTC has not taken any steps to verify the completeness, accuracy or suitability of that material. ARTC will not be responsible for any loss or damage suffered as a result of any person whatsoever placing reliance upon the information contained within this GIS map.

Date: 4/09/2020  
Author: PK (GHD)  
Data Sources: JacobsGHD

Paper: A3  
Scale: 1:5,000





## NARROMINE TO NARRABRI

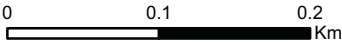
Map Book The proposal (design features)

MAP 30 OF 209

### LEGEND

#### Sensitive receiver

- Residential
- Alignment
- Rail corridor (new)
- Operational footprint
- Cadastre
- Road alignment
- Culvert



Coordinate System: GDA 1994 MGA Zone 55

ARTC makes no representation or warranty and assumes no duty of care or other responsibility to any party as to the completeness, accuracy or suitability of the information contained in this GIS map. The GIS map has been prepared from material provided to ARTC by an external source and ARTC has not taken any steps to verify the completeness, accuracy or suitability of that material. ARTC will not be responsible for any loss or damage suffered as a result of any person whatsoever placing reliance upon the information contained within this GIS map.

Date: 4/09/2020  
Author: PK (GHD)  
Data Sources: JacobsGHD

Paper: A3  
Scale: 1:5,000





NARROMINE TO NARRABRI

Map Book The proposal (design features)

MAP 31 OF 209

LEGEND

- Alignment
- Rail corridor (new)
- Operational footprint
- Cadastre
- Passive level crossing (public) - new
- Road alignment
- Culvert



0 0.1 0.2 Km

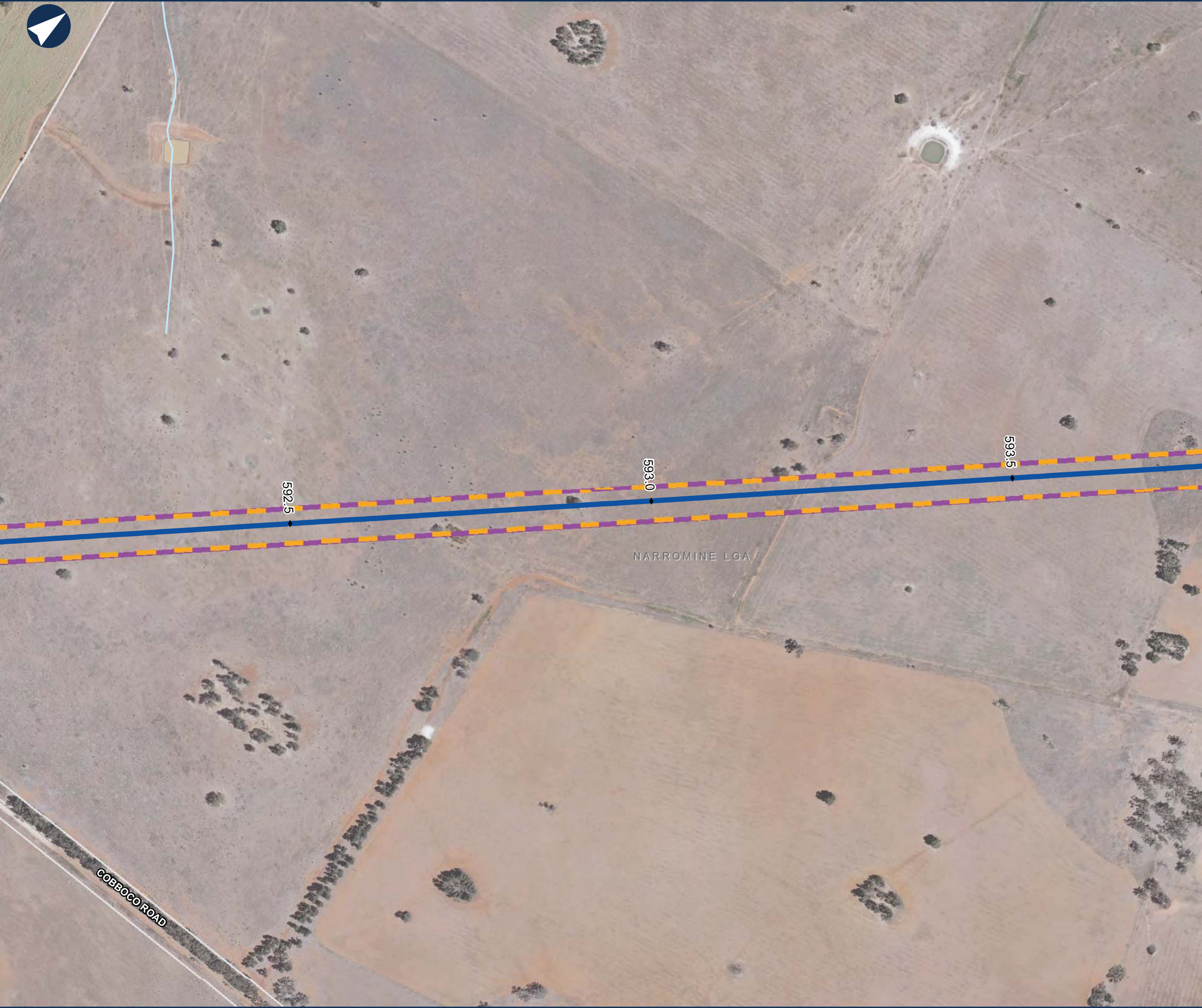
Coordinate System: GDA 1994 MGA Zone 55

ARTC makes no representation or warranty and assumes no duty of care or other responsibility to any party as to the completeness, accuracy or suitability of the information contained in this GIS map. The GIS map has been prepared from material provided to ARTC by an external source and ARTC has not taken any steps to verify the completeness, accuracy or suitability of that material. ARTC will not be responsible for any loss or damage suffered as a result of any person whatsoever placing reliance upon the information contained within this GIS map.

Date: 4/09/2020  
Author: PK (GHD)  
Data Sources: JacobsGHD

Paper: A3  
Scale: 1:5,000





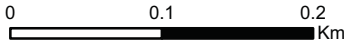
NARROMINE TO NARRABRI

Map Book The proposal (design features)

MAP 32 OF 209

LEGEND

- Alignment
- Rail corridor (new)
- Operational footprint
- Cadastre
- Road alignment



Coordinate System: GDA 1994 MGA Zone 55

ARTC makes no representation or warranty and assumes no duty of care or other responsibility to any party as to the completeness, accuracy or suitability of the information contained in this GIS map. The GIS map has been prepared from material provided to ARTC by an external source and ARTC has not taken any steps to verify the completeness, accuracy or suitability of that material. ARTC will not be responsible for any loss or damage suffered as a result of any person whatsoever placing reliance upon the information contained within this GIS map.

Date: 4/09/2020  
Author: PK (GHD)  
Data Sources: JacobsGHD

Paper: A3  
Scale: 1:5,000





NARROMINE TO NARRABRI

Map Book The proposal (design features)

MAP 33 OF 209

LEGEND

- Alignment
- Rail corridor (new)
- Operational footprint
- Travelling stock reserve
- Cadastre
- Active level crossing (public) - new
- Road alignment
- Bridge



0 0.1 0.2 Km

Coordinate System: GDA 1994 MGA Zone 55

ARTC makes no representation or warranty and assumes no duty of care or other responsibility to any party as to the completeness, accuracy or suitability of the information contained in this GIS map. The GIS map has been prepared from material provided to ARTC by an external source and ARTC has not taken any steps to verify the completeness, accuracy or suitability of that material. ARTC will not be responsible for any loss or damage suffered as a result of any person whatsoever placing reliance upon the information contained within this GIS map.

Date: 4/09/2020  
Author: PK (GHD)  
Data Sources: JacobsGHD

Paper: A3  
Scale: 1:5,000





NARROMINE TO NARRABRI

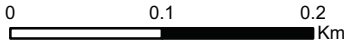
Map Book The proposal (design features)

MAP 34 OF 209

LEGEND

Sensitive receiver

- Residential
- Alignment
- Rail corridor (new)
- Operational footprint
- Travelling stock reserve
- Cadastre
- Road closure (private)
- Road alignment
- Bridge



Coordinate System: GDA 1994 MGA Zone 55

ARTC makes no representation or warranty and assumes no duty of care or other responsibility to any party as to the completeness, accuracy or suitability of the information contained in this GIS map. The GIS map has been prepared from material provided to ARTC by an external source and ARTC has not taken any steps to verify the completeness, accuracy or suitability of that material. ARTC will not be responsible for any loss or damage suffered as a result of any person whatsoever placing reliance upon the information contained within this GIS map.

Date: 4/09/2020  
Author: PK (GHD)  
Data Sources: JacobsGHD

Paper: A3  
Scale: 1:5,000





NARROMINE TO NARRABRI

Map Book The proposal (design features)

MAP 35 OF 209

LEGEND

Sensitive receiver

- Residential
- Alignment
- Rail corridor (new)
- Operational footprint
- Cadastre
- Road closure (private)



0 0.1 0.2 Km

Coordinate System: GDA 1994 MGA Zone 55

ARTC makes no representation or warranty and assumes no duty of care or other responsibility to any party as to the completeness, accuracy or suitability of the information contained in this GIS map. The GIS map has been prepared from material provided to ARTC by an external source and ARTC has not taken any steps to verify the completeness, accuracy or suitability of that material. ARTC will not be responsible for any loss or damage suffered as a result of any person whatsoever placing reliance upon the information contained within this GIS map.

Date: 4/09/2020  
Author: PK (GHD)  
Data Sources: JacobsGHD

Paper: A3  
Scale: 1:5,000





NARROMINE TO NARRABRI

Map Book The proposal (design features)

MAP 36 OF 209

LEGEND

- Sensitive receiver**
- Residential, for mitigation consideration
  - Alignment
  - Rail corridor (new)
  - Operational footprint
  - Cadastre
  - Road closure (private)
  - Road closure (public)
  - Culvert



0 0.1 0.2 Km

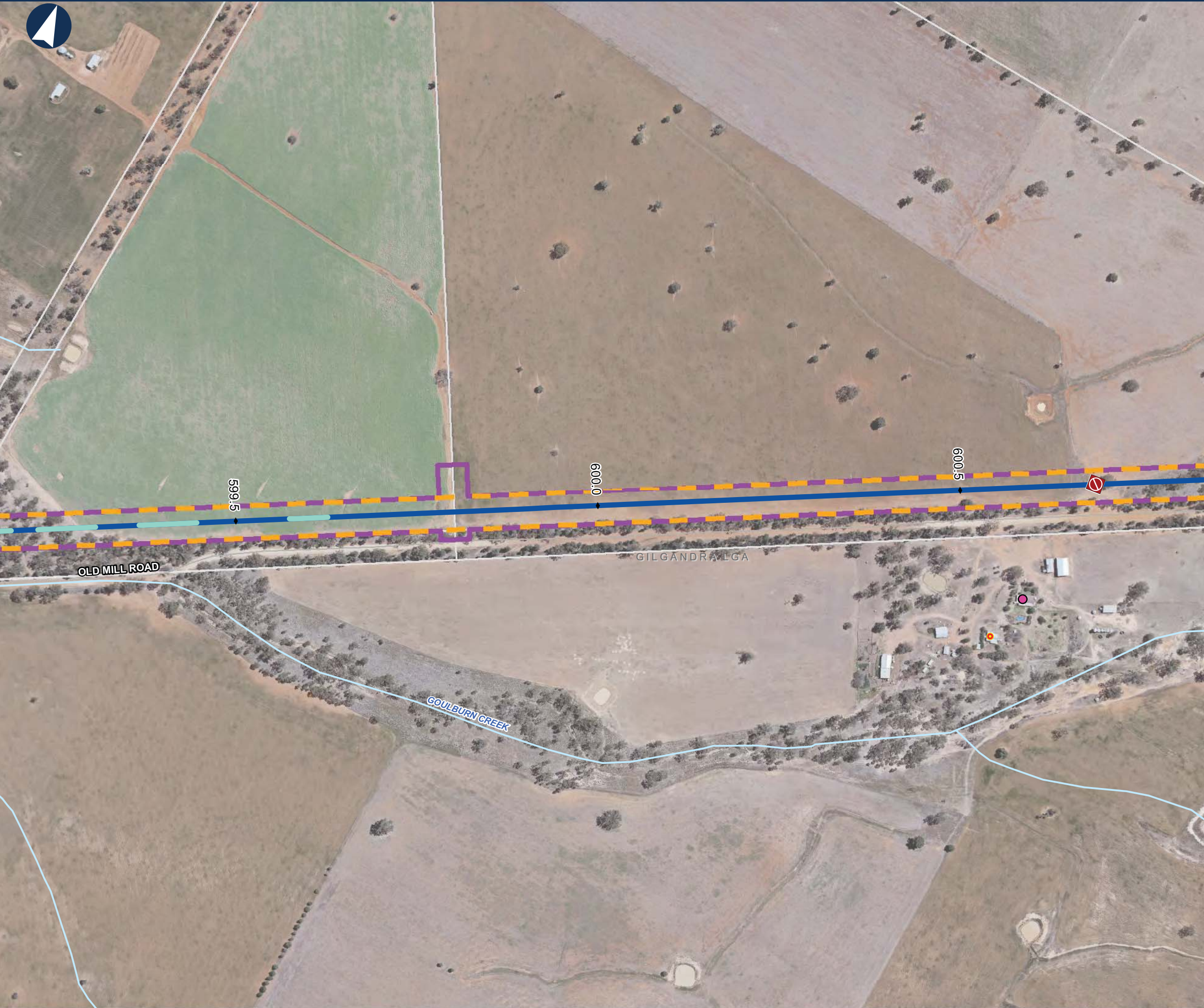
Coordinate System: GDA 1994 MGA Zone 55

ARTC makes no representation or warranty and assumes no duty of care or other responsibility to any party as to the completeness, accuracy or suitability of the information contained in this GIS map. The GIS map has been prepared from material provided to ARTC by an external source and ARTC has not taken any steps to verify the completeness, accuracy or suitability of that material. ARTC will not be responsible for any loss or damage suffered as a result of any person whatsoever placing reliance upon the information contained within this GIS map.

Date: 4/09/2020  
Author: PK (GHD)  
Data Sources: JacobsGHD

Paper: A3  
Scale: 1:5,000





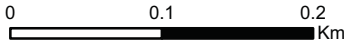
NARROMINE TO NARRABRI

Map Book The proposal (design features)

MAP 37 OF 209

LEGEND

- Sensitive receiver**
- Residential
  - Residential, for mitigation consideration
- Alignment**
- Rail corridor (new)
  - Operational footprint
  - Cadastre
- Road closure (private)**
- Culvert**



Coordinate System: GDA 1994 MGA Zone 55

ARTC makes no representation or warranty and assumes no duty of care or other responsibility to any party as to the completeness, accuracy or suitability of the information contained in this GIS map. The GIS map has been prepared from material provided to ARTC by an external source and ARTC has not taken any steps to verify the completeness, accuracy or suitability of that material. ARTC will not be responsible for any loss or damage suffered as a result of any person whatsoever placing reliance upon the information contained within this GIS map.

Date: 4/09/2020  
Author: PK (GHD)  
Data Sources: JacobsGHD

Paper: A3  
Scale: 1:5,000





NARROMINE TO NARRABRI

Map Book The proposal (design features)

MAP 38 OF 209

LEGEND

- Sensitive receiver**
- Residential
  - Residential, for mitigation consideration
- Alignment**
- Rail corridor (new)
  - Operational footprint
  - Cadastre
  - Road closure (private)



0 0.1 0.2 Km

Coordinate System: GDA 1994 MGA Zone 55

ARTC makes no representation or warranty and assumes no duty of care or other responsibility to any party as to the completeness, accuracy or suitability of the information contained in this GIS map. The GIS map has been prepared from material provided to ARTC by an external source and ARTC has not taken any steps to verify the completeness, accuracy or suitability of that material. ARTC will not be responsible for any loss or damage suffered as a result of any person whatsoever placing reliance upon the information contained within this GIS map.

Date: 4/09/2020  
Author: PK (GHD)  
Data Sources: JacobsGHD

Paper: A3  
Scale: 1:5,000





## NARROMINE TO NARRABRI

Map Book The proposal (design features)

MAP 39 OF 209

### LEGEND

- Alignment
- Rail corridor (new)
- Operational footprint
- Cadastre
- Passive level crossing (public) - new
- Road alignment
- Bridge



0 0.1 0.2 Km

Coordinate System: GDA 1994 MGA Zone 55

ARTC makes no representation or warranty and assumes no duty of care or other responsibility to any party as to the completeness, accuracy or suitability of the information contained in this GIS map. The GIS map has been prepared from material provided to ARTC by an external source and ARTC has not taken any steps to verify the completeness, accuracy or suitability of that material. ARTC will not be responsible for any loss or damage suffered as a result of any person whatsoever placing reliance upon the information contained within this GIS map.

Date: 4/09/2020  
Author: PK (GHD)  
Data Sources: JacobsGHD

Paper: A3  
Scale: 1:5,000





NARROMINE TO NARRABRI

Map Book The proposal (design features)

MAP 40 OF 209

LEGEND

- Alignment
- Rail corridor (new)
- Operational footprint
- Cadastre
- Road closure (private)
- Culvert



0 0.1 0.2 Km

Coordinate System: GDA 1994 MGA Zone 55

ARTC makes no representation or warranty and assumes no duty of care or other responsibility to any party as to the completeness, accuracy or suitability of the information contained in this GIS map. The GIS map has been prepared from material provided to ARTC by an external source and ARTC has not taken any steps to verify the completeness, accuracy or suitability of that material. ARTC will not be responsible for any loss or damage suffered as a result of any person whatsoever placing reliance upon the information contained within this GIS map.

Date: 4/09/2020  
Author: PK (GHD)  
Data Sources: JacobsGHD

Paper: A3  
Scale: 1:5,000





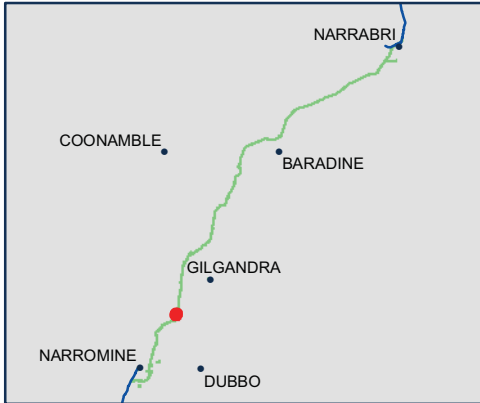
NARROMINE TO NARRABRI

Map Book The proposal (design features)

MAP 41 OF 209

LEGEND

- Alignment
- Rail corridor (new)
- Operational footprint
- Cadastre
- Road closure (public)



0 0.1 0.2 Km

Coordinate System: GDA 1994 MGA Zone 55

ARTC makes no representation or warranty and assumes no duty of care or other responsibility to any party as to the completeness, accuracy or suitability of the information contained in this GIS map. The GIS map has been prepared from material provided to ARTC by an external source and ARTC has not taken any steps to verify the completeness, accuracy or suitability of that material. ARTC will not be responsible for any loss or damage suffered as a result of any person whatsoever placing reliance upon the information contained within this GIS map.

Date: 4/09/2020  
Author: PK (GHD)  
Data Sources: JacobsGHD

Paper: A3  
Scale: 1:5,000





The Australian Government is delivering Inland Rail through the Australian Rail Track Corporation (ARTC), in partnership with the private sector.

## NARROMINE TO NARRABRI

Map Book The proposal (design features)

MAP 42 OF 209

### LEGEND

- Alignment
- Rail corridor (new)
- Operational footprint
- Cadastre
- Road closure (private)
- Road closure (public)
- Bridge



0 0.1 0.2 Km

Coordinate System: GDA 1994 MGA Zone 55

ARTC makes no representation or warranty and assumes no duty of care or other responsibility to any party as to the completeness, accuracy or suitability of the information contained in this GIS map. The GIS map has been prepared from material provided to ARTC by an external source and ARTC has not taken any steps to verify the completeness, accuracy or suitability of that material. ARTC will not be responsible for any loss or damage suffered as a result of any person whatsoever placing reliance upon the information contained within this GIS map.

Date: 4/09/2020  
Author: PK (GHD)  
Data Sources: JacobsGHD

Paper: A3  
Scale: 1:5,000





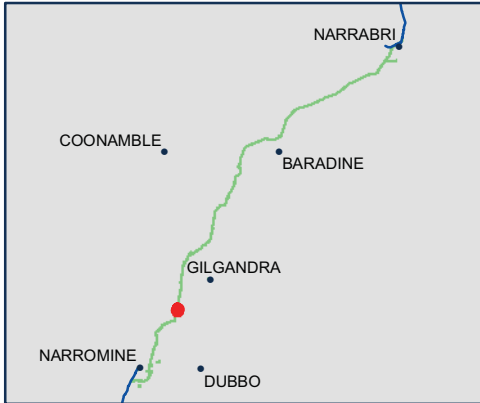
NARROMINE TO NARRABRI

Map Book The proposal (design features)

MAP 43 OF 209

LEGEND

- Alignment
- Rail corridor (new)
- Operational footprint
- Cadastre
- Road closure (private)
- Road closure (public)
- Bridge



0 0.1 0.2 Km

Coordinate System: GDA 1994 MGA Zone 55

ARTC makes no representation or warranty and assumes no duty of care or other responsibility to any party as to the completeness, accuracy or suitability of the information contained in this GIS map. The GIS map has been prepared from material provided to ARTC by an external source and ARTC has not taken any steps to verify the completeness, accuracy or suitability of that material. ARTC will not be responsible for any loss or damage suffered as a result of any person whatsoever placing reliance upon the information contained within this GIS map.

Date: 4/09/2020  
Author: PK (GHD)  
Data Sources: JacobsGHD

Paper: A3  
Scale: 1:5,000





NARROMINE TO NARRABRI

Map Book The proposal (design features)

MAP 44 OF 209

LEGEND

- Sensitive receiver**
- Residential, for mitigation consideration
  - Alignment
  - Rail corridor (new)
  - Operational footprint
  - Cadastre
  - Road closure (private)
  - Bridge



0 0.1 0.2 Km

Coordinate System: GDA 1994 MGA Zone 55

ARTC makes no representation or warranty and assumes no duty of care or other responsibility to any party as to the completeness, accuracy or suitability of the information contained in this GIS map. The GIS map has been prepared from material provided to ARTC by an external source and ARTC has not taken any steps to verify the completeness, accuracy or suitability of that material. ARTC will not be responsible for any loss or damage suffered as a result of any person whatsoever placing reliance upon the information contained within this GIS map.

Date: 4/09/2020  
Author: PK (GHD)  
Data Sources: JacobsGHD

Paper: A3  
Scale: 1:5,000





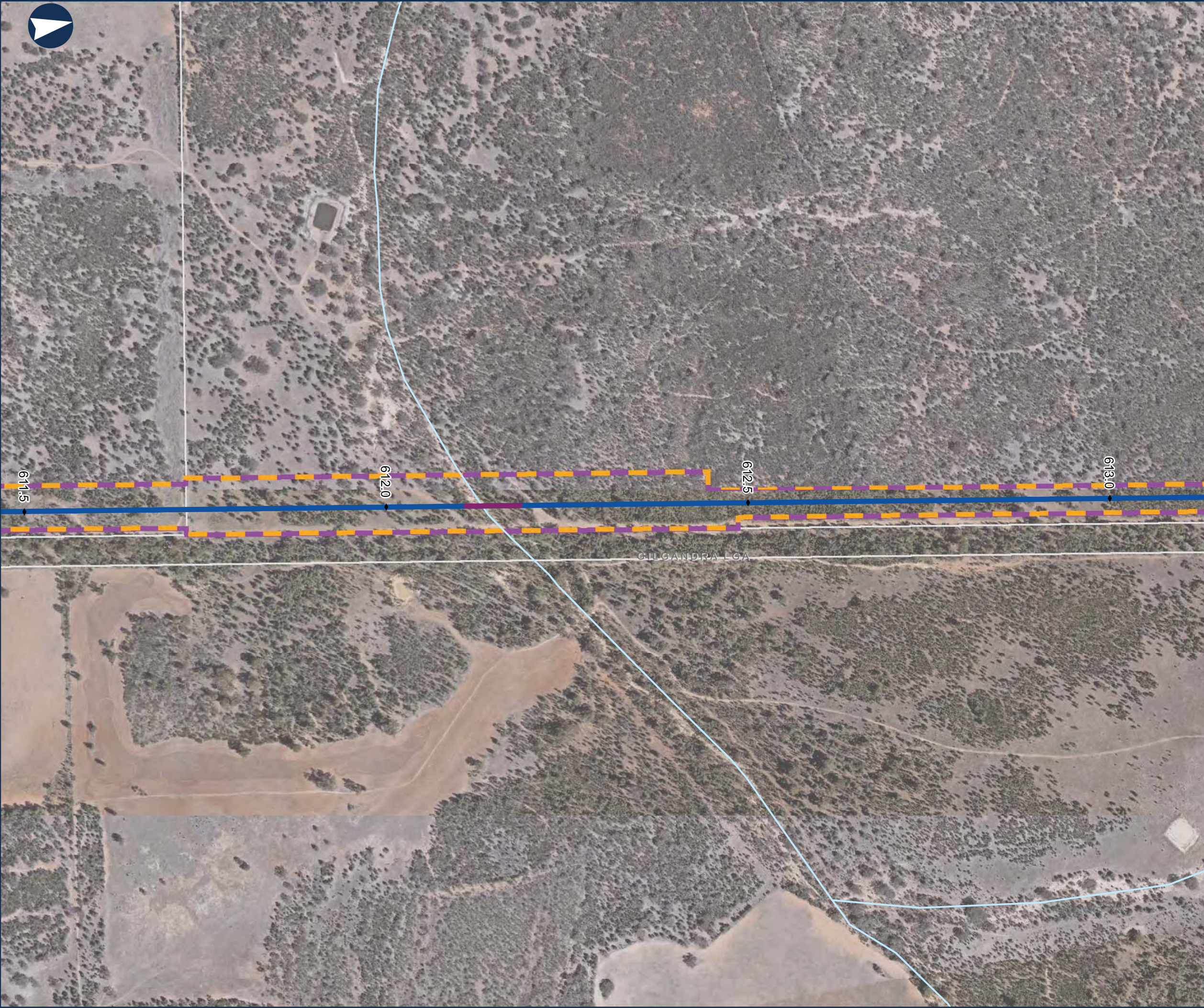
NARROMINE TO NARRABRI

Map Book The proposal (design features)

MAP 45 OF 209

LEGEND

- Alignment
- Rail corridor (new)
- Operational footprint
- Cadastre
- Bridge



0 0.1 0.2 Km

Coordinate System: GDA 1994 MGA Zone 55

ARTC makes no representation or warranty and assumes no duty of care or other responsibility to any party as to the completeness, accuracy or suitability of the information contained in this GIS map. The GIS map has been prepared from material provided to ARTC by an external source and ARTC has not taken any steps to verify the completeness, accuracy or suitability of that material. ARTC will not be responsible for any loss or damage suffered as a result of any person whatsoever placing reliance upon the information contained within this GIS map.

Date: 4/09/2020  
Author: PK (GHD)  
Data Sources: JacobsGHD

Paper: A3  
Scale: 1:5,000





NARROMINE TO NARRABRI

Map Book The proposal (design features)

MAP 46 OF 209

LEGEND

- Alignment
- Rail corridor (new)
- Operational footprint
- Cadastre
- Road closure (private)



0 0.1 0.2 Km

Coordinate System: GDA 1994 MGA Zone 55

ARTC makes no representation or warranty and assumes no duty of care or other responsibility to any party as to the completeness, accuracy or suitability of the information contained in this GIS map. The GIS map has been prepared from material provided to ARTC by an external source and ARTC has not taken any steps to verify the completeness, accuracy or suitability of that material. ARTC will not be responsible for any loss or damage suffered as a result of any person whatsoever placing reliance upon the information contained within this GIS map.

Date: 4/09/2020  
Author: PK (GHD)  
Data Sources: JacobsGHD

Paper: A3  
Scale: 1:5,000





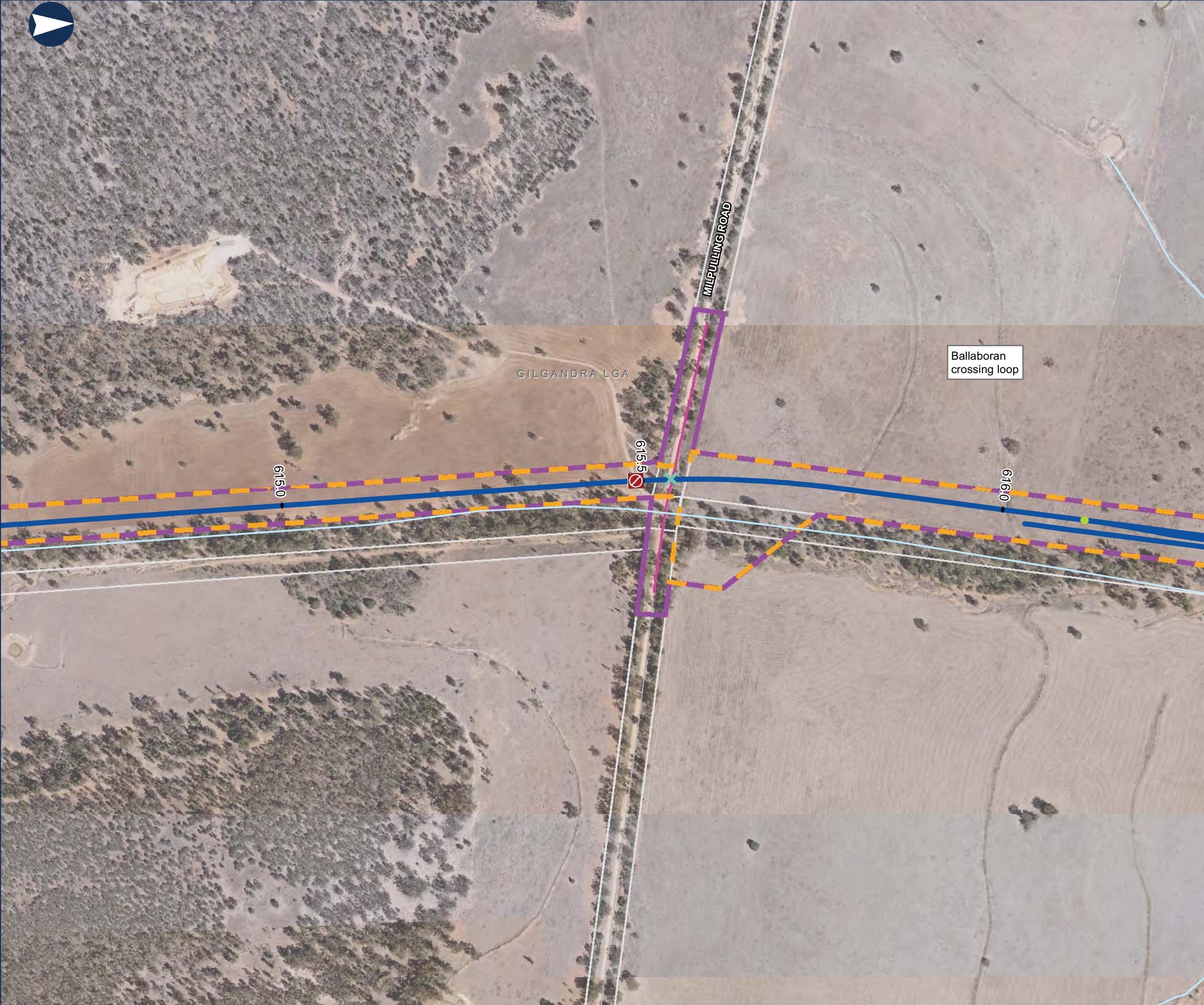
NARROMINE TO NARRABRI

Map Book The proposal (design features)

MAP 47 OF 209

LEGEND

- Alignment
- Rail corridor (new)
- Operational footprint
- Turnout
- Cadastral
- Road closure (private)
- Passive level crossing (public) - new
- Road alignment



0 0.1 0.2 Km

Coordinate System: GDA 1994 MGA Zone 55

ARTC makes no representation or warranty and assumes no duty of care or other responsibility to any party as to the completeness, accuracy or suitability of the information contained in this GIS map. The GIS map has been prepared from material provided to ARTC by an external source and ARTC has not taken any steps to verify the completeness, accuracy or suitability of that material. ARTC will not be responsible for any loss or damage suffered as a result of any person whatsoever placing reliance upon the information contained within this GIS map.

Date: 4/09/2020  
Author: PK (GHD)  
Data Sources: JacobsGHD

Paper: A3  
Scale: 1:5,000





NARROMINE TO NARRABRI

Map Book The proposal (design features)

MAP 48 OF 209

LEGEND

- Alignment
- Rail corridor (new)
- Operational footprint
- Turnout
- Cadastre
- Bridge



0 0.1 0.2 Km

Coordinate System: GDA 1994 MGA Zone 55

ARTC makes no representation or warranty and assumes no duty of care or other responsibility to any party as to the completeness, accuracy or suitability of the information contained in this GIS map. The GIS map has been prepared from material provided to ARTC by an external source and ARTC has not taken any steps to verify the completeness, accuracy or suitability of that material. ARTC will not be responsible for any loss or damage suffered as a result of any person whatsoever placing reliance upon the information contained within this GIS map.

Date: 4/09/2020  
Author: PK (GHD)  
Data Sources: JacobsGHD

Paper: A3  
Scale: 1:5,000





NARROMINE TO NARRABRI

Map Book The proposal (design features)

MAP 49 OF 209

LEGEND

- Alignment
- Rail corridor (new)
- Operational footprint
- Turnout
- Cadastre
- Bridge

Ballaboran crossing loop

618.0

618.5

619.0

GILGANDRA IGA



0 0.1 0.2 Km

Coordinate System: GDA 1994 MGA Zone 55

ARTC makes no representation or warranty and assumes no duty of care or other responsibility to any party as to the completeness, accuracy or suitability of the information contained in this GIS map. The GIS map has been prepared from material provided to ARTC by an external source and ARTC has not taken any steps to verify the completeness, accuracy or suitability of that material. ARTC will not be responsible for any loss or damage suffered as a result of any person whatsoever placing reliance upon the information contained within this GIS map.

Date: 4/09/2020  
Author: PK (GHD)  
Data Sources: JacobsGHD

Paper: A3  
Scale: 1:5,000





NARROMINE TO NARRABRI

Map Book The proposal (design features)

MAP 50 OF 209

LEGEND

- Alignment
- Rail corridor (new)
- Operational footprint
- Cadastre
- Road closure (public)
- Bridge



0 0.1 0.2 Km

Coordinate System: GDA 1994 MGA Zone 55

ARTC makes no representation or warranty and assumes no duty of care or other responsibility to any party as to the completeness, accuracy or suitability of the information contained in this GIS map. The GIS map has been prepared from material provided to ARTC by an external source and ARTC has not taken any steps to verify the completeness, accuracy or suitability of that material. ARTC will not be responsible for any loss or damage suffered as a result of any person whatsoever placing reliance upon the information contained within this GIS map.

Date: 4/09/2020  
Author: PK (GHD)  
Data Sources: JacobsGHD

Paper: A3  
Scale: 1:5,000





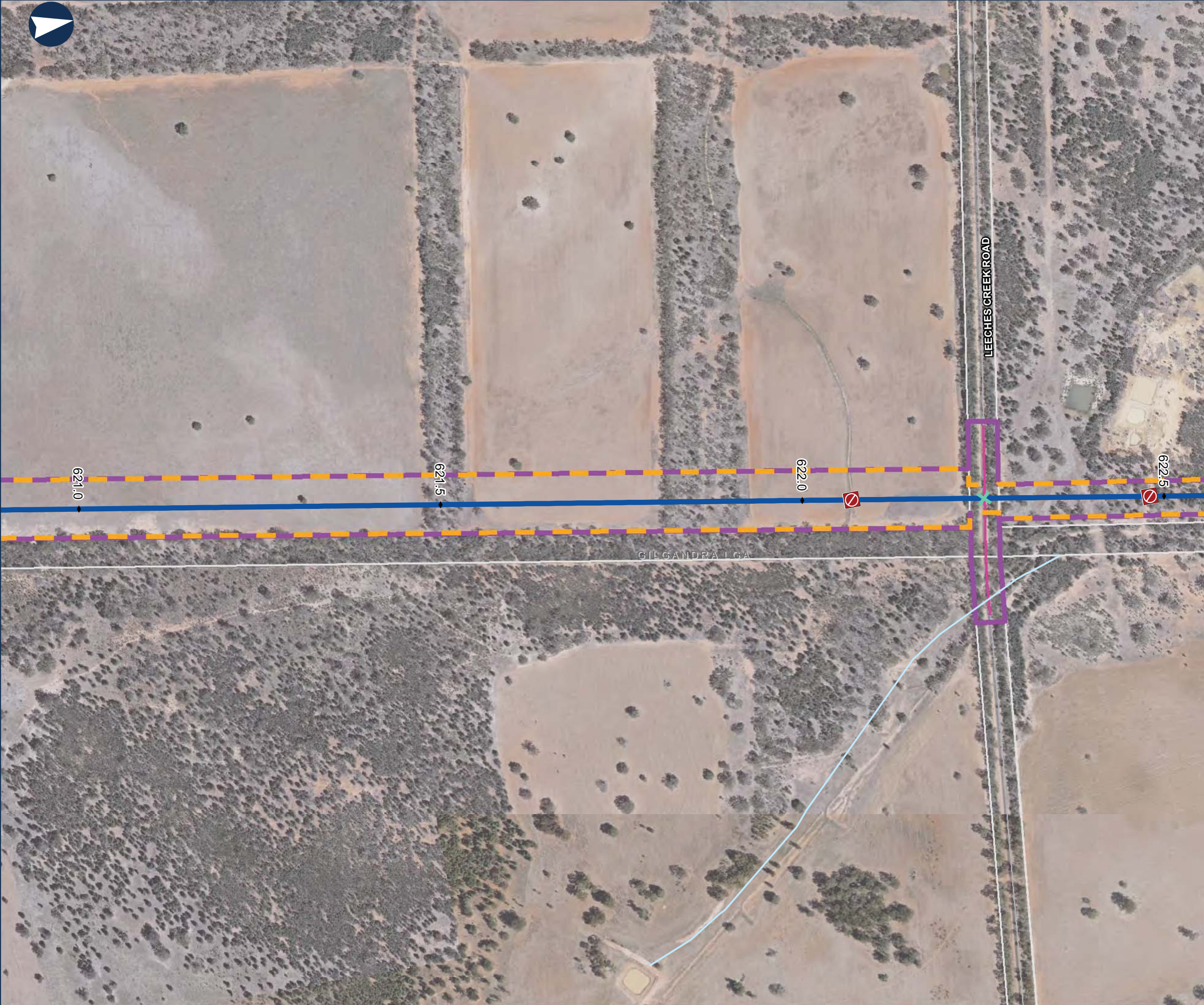
NARROMINE TO NARRABRI

Map Book The proposal (design features)

MAP 51 OF 209

LEGEND

- Alignment
- Rail corridor (new)
- Operational footprint
- Cadastre
- Road closure (private)
- Passive level crossing (public) - new
- Road alignment



0 0.1 0.2 Km

Coordinate System: GDA 1994 MGA Zone 55

ARTC makes no representation or warranty and assumes no duty of care or other responsibility to any party as to the completeness, accuracy or suitability of the information contained in this GIS map. The GIS map has been prepared from material provided to ARTC by an external source and ARTC has not taken any steps to verify the completeness, accuracy or suitability of that material. ARTC will not be responsible for any loss or damage suffered as a result of any person whatsoever placing reliance upon the information contained within this GIS map.

Date: 4/09/2020  
Author: PK (GHD)  
Data Sources: JacobsGHD

Paper: A3  
Scale: 1:5,000





## NARROMINE TO NARRABRI

Map Book The proposal (design features)

MAP 52 OF 209

### LEGEND

#### Sensitive receiver

- Residential
- Alignment
- Rail corridor (new)
- Operational footprint
- Cadastre
- Road closure (private)
- Bridge



0 0.1 0.2 Km

Coordinate System: GDA 1994 MGA Zone 55

ARTC makes no representation or warranty and assumes no duty of care or other responsibility to any party as to the completeness, accuracy or suitability of the information contained in this GIS map. The GIS map has been prepared from material provided to ARTC by an external source and ARTC has not taken any steps to verify the completeness, accuracy or suitability of that material. ARTC will not be responsible for any loss or damage suffered as a result of any person whatsoever placing reliance upon the information contained within this GIS map.

Date: 4/09/2020  
Author: PK (GHD)  
Data Sources: JacobsGHD

Paper: A3  
Scale: 1:5,000





NARROMINE TO NARRABRI

Map Book The proposal (design features)

MAP 53 OF 209

LEGEND

- Alignment
- Rail corridor (new)
- Operational footprint
- Cadastre
- Road closure (private)
- Road closure (public)



0 0.1 0.2 Km

Coordinate System: GDA 1994 MGA Zone 55

ARTC makes no representation or warranty and assumes no duty of care or other responsibility to any party as to the completeness, accuracy or suitability of the information contained in this GIS map. The GIS map has been prepared from material provided to ARTC by an external source and ARTC has not taken any steps to verify the completeness, accuracy or suitability of that material. ARTC will not be responsible for any loss or damage suffered as a result of any person whatsoever placing reliance upon the information contained within this GIS map.

Date: 4/09/2020  
Author: PK (GHD)  
Data Sources: JacobsGHD

Paper: A3  
Scale: 1:5,000





NARROMINE TO NARRABRI

Map Book The proposal (design features)

MAP 54 OF 209

LEGEND

- Alignment
- Rail corridor (new)
- Operational footprint
- Cadastre
- Road closure (public)
- Culvert



0 0.1 0.2 Km

Coordinate System: GDA 1994 MGA Zone 55

ARTC makes no representation or warranty and assumes no duty of care or other responsibility to any party as to the completeness, accuracy or suitability of the information contained in this GIS map. The GIS map has been prepared from material provided to ARTC by an external source and ARTC has not taken any steps to verify the completeness, accuracy or suitability of that material. ARTC will not be responsible for any loss or damage suffered as a result of any person whatsoever placing reliance upon the information contained within this GIS map.

Date: 4/09/2020  
Author: PK (GHD)  
Data Sources: JacobsGHD

Paper: A3  
Scale: 1:5,000





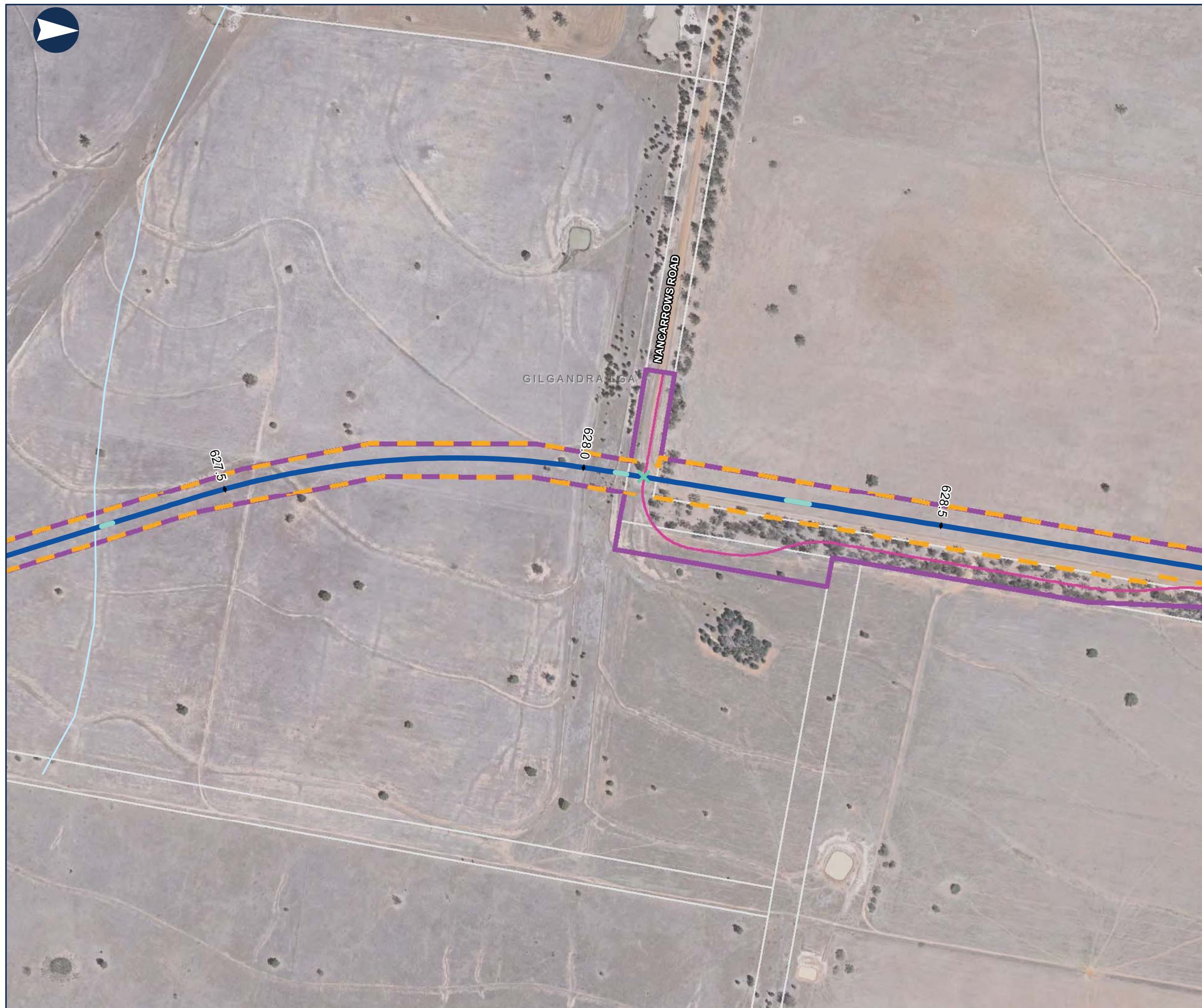
## NARROMINE TO NARRABRI

Map Book The proposal (design features)

MAP 55 OF 209

### LEGEND

- Alignment
- Rail corridor (new)
- Operational footprint
- Cadastre
- Passive level crossing (public) - new
- Road alignment
- Culvert



0 0.1 0.2 Km

Coordinate System: GDA 1994 MGA Zone 55

ARTC makes no representation or warranty and assumes no duty of care or other responsibility to any party as to the completeness, accuracy or suitability of the information contained in this GIS map. The GIS map has been prepared from material provided to ARTC by an external source and ARTC has not taken any steps to verify the completeness, accuracy or suitability of that material. ARTC will not be responsible for any loss or damage suffered as a result of any person whatsoever placing reliance upon the information contained within this GIS map.

Date: 4/09/2020  
Author: PK (GHD)  
Data Sources: JacobsGHD

Paper: A3  
Scale: 1:5,000





## NARROMINE TO NARRABRI

Map Book The proposal (design features)

MAP 56 OF 209

### LEGEND

- Sensitive receiver**
- Residential, for mitigation consideration
  - Alignment
  - Rail corridor (new)
  - Operational footprint
  - Cadastre
  - Road closure (private)
  - Road alignment
  - Culvert



0 0.1 0.2 Km

Coordinate System: GDA 1994 MGA Zone 55

ARTC makes no representation or warranty and assumes no duty of care or other responsibility to any party as to the completeness, accuracy or suitability of the information contained in this GIS map. The GIS map has been prepared from material provided to ARTC by an external source and ARTC has not taken any steps to verify the completeness, accuracy or suitability of that material. ARTC will not be responsible for any loss or damage suffered as a result of any person whatsoever placing reliance upon the information contained within this GIS map.

Date: 4/09/2020  
Author: PK (GHD)  
Data Sources: JacobsGHD

Paper: A3  
Scale: 1:5,000





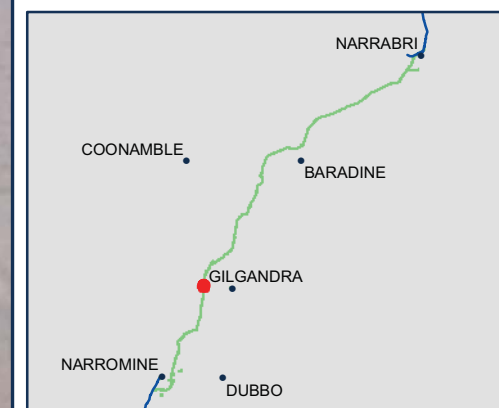
NARROMINE TO NARRABRI

Map Book The proposal (design features)

MAP 57 OF 209

LEGEND

- Alignment
- Rail corridor (new)
- Operational footprint
- Cadastre
- Culvert



0 0.1 0.2 Km

Coordinate System: GDA 1994 MGA Zone 55

ARTC makes no representation or warranty and assumes no duty of care or other responsibility to any party as to the completeness, accuracy or suitability of the information contained in this GIS map. The GIS map has been prepared from material provided to ARTC by an external source and ARTC has not taken any steps to verify the completeness, accuracy or suitability of that material. ARTC will not be responsible for any loss or damage suffered as a result of any person whatsoever placing reliance upon the information contained within this GIS map.

Date: 4/09/2020  
Author: PK (GHD)  
Data Sources: JacobsGHD

Paper: A3  
Scale: 1:5,000





NARROMINE TO NARRABRI

Map Book The proposal (design features)

MAP 58 OF 209

LEGEND

- Alignment
- Rail corridor (new)
- Operational footprint
- Cadastre
- Road closure (private)
- Active level crossing (public) - new
- Road alignment



0 0.1 0.2 Km

Coordinate System: GDA 1994 MGA Zone 55

ARTC makes no representation or warranty and assumes no duty of care or other responsibility to any party as to the completeness, accuracy or suitability of the information contained in this GIS map. The GIS map has been prepared from material provided to ARTC by an external source and ARTC has not taken any steps to verify the completeness, accuracy or suitability of that material. ARTC will not be responsible for any loss or damage suffered as a result of any person whatsoever placing reliance upon the information contained within this GIS map.

Date: 4/09/2020  
Author: PK (GHD)  
Data Sources: JacobsGHD

Paper: A3  
Scale: 1:5,000





NARROMINE TO NARRABRI

Map Book The proposal (design features)

MAP 59 OF 209

LEGEND

- Alignment
- Rail corridor (new)
- Operational footprint
- Cadastre
- Active level crossing (public) - new
- Road alignment
- Culvert
- Bridge



0 0.1 0.2 Km

Coordinate System: GDA 1994 MGA Zone 55

ARTC makes no representation or warranty and assumes no duty of care or other responsibility to any party as to the completeness, accuracy or suitability of the information contained in this GIS map. The GIS map has been prepared from material provided to ARTC by an external source and ARTC has not taken any steps to verify the completeness, accuracy or suitability of that material. ARTC will not be responsible for any loss or damage suffered as a result of any person whatsoever placing reliance upon the information contained within this GIS map.

Date: 4/09/2020  
Author: PK (GHD)  
Data Sources: JacobsGHD

Paper: A3  
Scale: 1:5,000





## NARROMINE TO NARRABRI

Map Book The proposal (design features)

MAP 60 OF 209

### LEGEND

- Alignment
- Rail corridor (new)
- Operational footprint
- Cadastre
- Culvert



00.10.2Km

Coordinate System: GDA 1994 MGA Zone 55

ARTC makes no representation or warranty and assumes no duty of care or other responsibility to any party as to the completeness, accuracy or suitability of the information contained in this GIS map. The GIS map has been prepared from material provided to ARTC by an external source and ARTC has not taken any steps to verify the completeness, accuracy or suitability of that material.

ARTC will not be responsible for any loss or damage suffered as a result of any person whatsoever placing reliance upon the information contained within this GIS map.

Date: 4/09/2020

Author: PK (GHD)

Data Sources: JacobsGHD

Paper: A3

Scale: 1:5,000





## NARROMINE TO NARRABRI

Map Book The proposal (design features)

MAP 61 OF 209

### LEGEND

- Alignment
- Rail corridor (new)
- Operational footprint
- Cadastre
- Road closure (private)
- Culvert



0 0.1 0.2 Km

Coordinate System: GDA 1994 MGA Zone 55

ARTC makes no representation or warranty and assumes no duty of care or other responsibility to any party as to the completeness, accuracy or suitability of the information contained in this GIS map. The GIS map has been prepared from material provided to ARTC by an external source and ARTC has not taken any steps to verify the completeness, accuracy or suitability of that material. ARTC will not be responsible for any loss or damage suffered as a result of any person whatsoever placing reliance upon the information contained within this GIS map.

Date: 4/09/2020

Author: PK (GHD)

Data Sources: JacobsGHD

Paper: A3

Scale: 1:5,000





## NARROMINE TO NARRABRI

Map Book The proposal (design features)

MAP 62 OF 209

### LEGEND

- Alignment
- Rail corridor (new)
- Operational footprint
- Cadastre
- Culvert



0 0.1 0.2 Km

Coordinate System: GDA 1994 MGA Zone 55

ARTC makes no representation or warranty and assumes no duty of care or other responsibility to any party as to the completeness, accuracy or suitability of the information contained in this GIS map. The GIS map has been prepared from material provided to ARTC by an external source and ARTC has not taken any steps to verify the completeness, accuracy or suitability of that material.

ARTC will not be responsible for any loss or damage suffered as a result of any person whatsoever placing reliance upon the information contained within this GIS map.

Date: 4/09/2020

Author: PK (GHD)

Data Sources: JacobsGHD

Paper: A3

Scale: 1:5,000





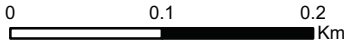
NARROMINE TO NARRABRI

Map Book The proposal (design features)

MAP 63 OF 209

LEGEND

- Alignment
- Rail corridor (new)
- Operational footprint
- Travelling stock reserve
- Cadastre
- Passive level crossing (public) - new
- Road alignment
- Culvert



Coordinate System: GDA 1994 MGA Zone 55

ARTC makes no representation or warranty and assumes no duty of care or other responsibility to any party as to the completeness, accuracy or suitability of the information contained in this GIS map. The GIS map has been prepared from material provided to ARTC by an external source and ARTC has not taken any steps to verify the completeness, accuracy or suitability of that material. ARTC will not be responsible for any loss or damage suffered as a result of any person whatsoever placing reliance upon the information contained within this GIS map.

Date: 4/09/2020  
Author: PK (GHD)  
Data Sources: JacobsGHD

Paper: A3  
Scale: 1:5,000





**NARROMINE TO NARRABRI**

Map Book The proposal (design features)

MAP 64 OF 209

**LEGEND**

- Alignment
- Rail corridor (new)
- Operational footprint
- Travelling stock reserve
- Cadastre
- Passive level crossing (public) - new
- Road alignment
- Culvert



0 0.1 0.2 Km

Coordinate System: GDA 1994 MGA Zone 55

ARTC makes no representation or warranty and assumes no duty of care or other responsibility to any party as to the completeness, accuracy or suitability of the information contained in this GIS map. The GIS map has been prepared from material provided to ARTC by an external source and ARTC has not taken any steps to verify the completeness, accuracy or suitability of that material. ARTC will not be responsible for any loss or damage suffered as a result of any person whatsoever placing reliance upon the information contained within this GIS map.

Date: 4/09/2020  
Author: PK (GHD)  
Data Sources: JacobsGHD

Paper: A3  
Scale: 1:5,000





## NARROMINE TO NARRABRI

Map Book The proposal (design features)

MAP 65 OF 209

### LEGEND

#### Sensitive receiver

- Residential, for mitigation consideration
- Alignment
- Rail corridor (new)
- Operational footprint
- Cadastre
- Passive level crossing (public) - new
- Road alignment
- Culvert
- Bridge



0 0.1 0.2 Km

Coordinate System: GDA 1994 MGA Zone 55

ARTC makes no representation or warranty and assumes no duty of care or other responsibility to any party as to the completeness, accuracy or suitability of the information contained in this GIS map. The GIS map has been prepared from material provided to ARTC by an external source and ARTC has not taken any steps to verify the completeness, accuracy or suitability of that material. ARTC will not be responsible for any loss or damage suffered as a result of any person whatsoever placing reliance upon the information contained within this GIS map.

Date: 4/09/2020  
Author: PK (GHD)  
Data Sources: JacobsGHD

Paper: A3  
Scale: 1:5,000







NARROMINE TO NARRABRI

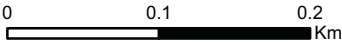
Map Book The proposal (design features)

MAP 66 OF 209

LEGEND

Sensitive receiver

- Residential
- Alignment
- Rail corridor (new)
- Operational footprint
- Cadastre
- Culvert



Coordinate System: GDA 1994 MGA Zone 55

ARTC makes no representation or warranty and assumes no duty of care or other responsibility to any party as to the completeness, accuracy or suitability of the information contained in this GIS map. The GIS map has been prepared from material provided to ARTC by an external source and ARTC has not taken any steps to verify the completeness, accuracy or suitability of that material. ARTC will not be responsible for any loss or damage suffered as a result of any person whatsoever placing reliance upon the information contained within this GIS map.

Date: 4/09/2020  
Author: PK (GHD)  
Data Sources: JacobsGHD

Paper: A3  
Scale: 1:5,000





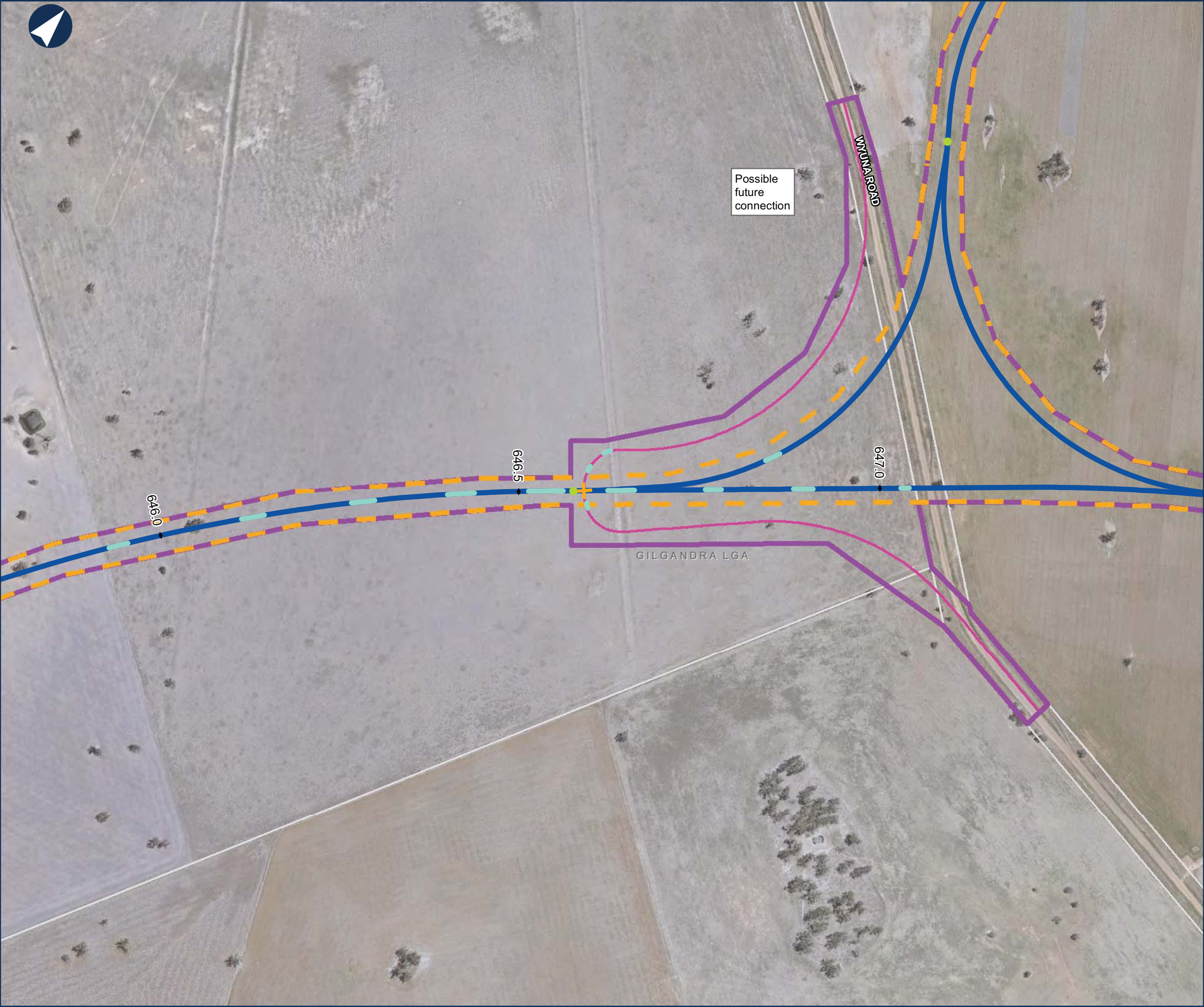
NARROMINE TO NARRABRI

Map Book The proposal (design features)

MAP 67 OF 209

LEGEND

- Alignment
- Rail corridor (new)
- Operational footprint
- Turnout
- Cadastre
- Active level crossing (public) - new
- Road alignment
- Culvert



0 0.1 0.2 Km

Coordinate System: GDA 1994 MGA Zone 55

ARTC makes no representation or warranty and assumes no duty of care or other responsibility to any party as to the completeness, accuracy or suitability of the information contained in this GIS map. The GIS map has been prepared from material provided to ARTC by an external source and ARTC has not taken any steps to verify the completeness, accuracy or suitability of that material. ARTC will not be responsible for any loss or damage suffered as a result of any person whatsoever placing reliance upon the information contained within this GIS map.

Date: 4/09/2020  
Author: PK (GHD)  
Data Sources: JacobsGHD

Paper: A3  
Scale: 1:5,000





NARROMINE TO NARRABRI

Map Book The proposal (design features)

MAP 68 OF 209

LEGEND

- Alignment
- Rail corridor (new)
- Operational footprint
- Turnout
- Cadastre
- Road alignment
- Culvert

GILGANDRA LGA

DUBBO COONAMBLE RAILWAY

BARDENS ROAD

WYUNA ROAD

Possible future connection



0 0.1 0.2 Km

Coordinate System: GDA 1994 MGA Zone 55

ARTC makes no representation or warranty and assumes no duty of care or other responsibility to any party as to the completeness, accuracy or suitability of the information contained in this GIS map. The GIS map has been prepared from material provided to ARTC by an external source and ARTC has not taken any steps to verify the completeness, accuracy or suitability of that material. ARTC will not be responsible for any loss or damage suffered as a result of any person whatsoever placing reliance upon the information contained within this GIS map.

Date: 4/09/2020  
Author: PK (GHD)  
Data Sources: JacobsGHD

Paper: A3  
Scale: 1:5,000





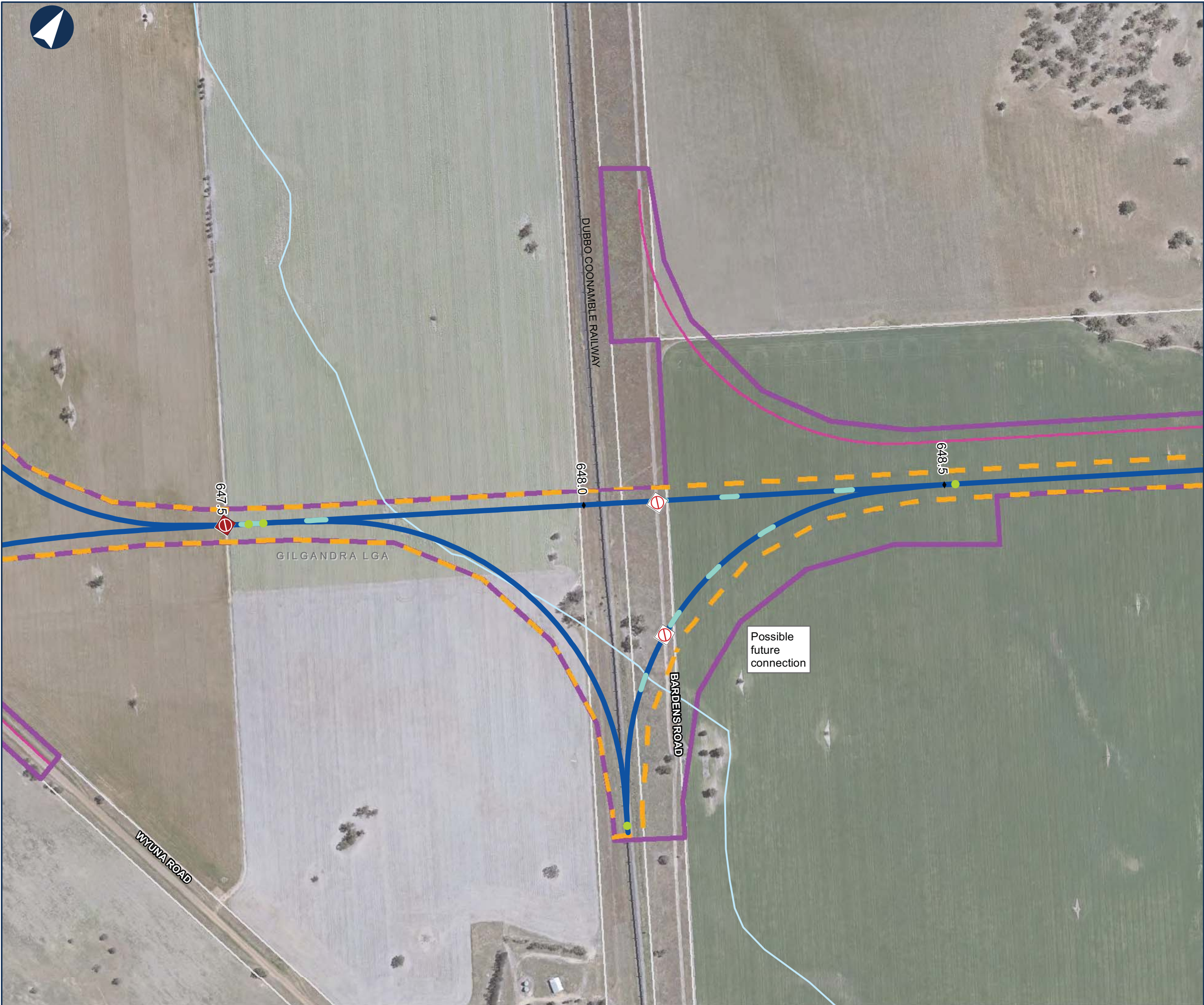
NARROMINE TO NARRABRI

Map Book The proposal (design features)

MAP 69 OF 209

LEGEND

- Alignment
- Rail corridor (new)
- Operational footprint
- Turnout
- Cadastre
- Road closure (private)
- Road closure (public)
- Road alignment
- Culvert



0 0.1 0.2 Km

Coordinate System: GDA 1994 MGA Zone 55

ARTC makes no representation or warranty and assumes no duty of care or other responsibility to any party as to the completeness, accuracy or suitability of the information contained in this GIS map. The GIS map has been prepared from material provided to ARTC by an external source and ARTC has not taken any steps to verify the completeness, accuracy or suitability of that material. ARTC will not be responsible for any loss or damage suffered as a result of any person whatsoever placing reliance upon the information contained within this GIS map.

Date: 4/09/2020  
Author: PK (GHD)  
Data Sources: JacobsGHD

Paper: A3  
Scale: 1:5,000





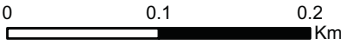
NARROMINE TO NARRABRI

Map Book The proposal (design features)

MAP 70 OF 209

LEGEND

- Alignment
- Rail corridor (new)
- Operational footprint
- Cadastre
- Road alignment
- Culvert



Coordinate System: GDA 1994 MGA Zone 55

ARTC makes no representation or warranty and assumes no duty of care or other responsibility to any party as to the completeness, accuracy or suitability of the information contained in this GIS map. The GIS map has been prepared from material provided to ARTC by an external source and ARTC has not taken any steps to verify the completeness, accuracy or suitability of that material. ARTC will not be responsible for any loss or damage suffered as a result of any person whatsoever placing reliance upon the information contained within this GIS map.

Date: 4/09/2020  
Author: PK (GHD)  
Data Sources: JacobsGHD

Paper: A3  
Scale: 1:5,000





**NARROMINE TO NARRABRI**

Map Book The proposal (design features)

MAP 71 OF 209

- LEGEND**
- Alignment
  - Rail corridor (new)
  - Operational footprint
  - Cadastre
  - Road closure (private)
  - Road closure (public)
  - Active level crossing (public) - new
  - Road alignment - new
  - Culvert



0 0.1 0.2 Km

Coordinate System: GDA 1994 MGA Zone 55

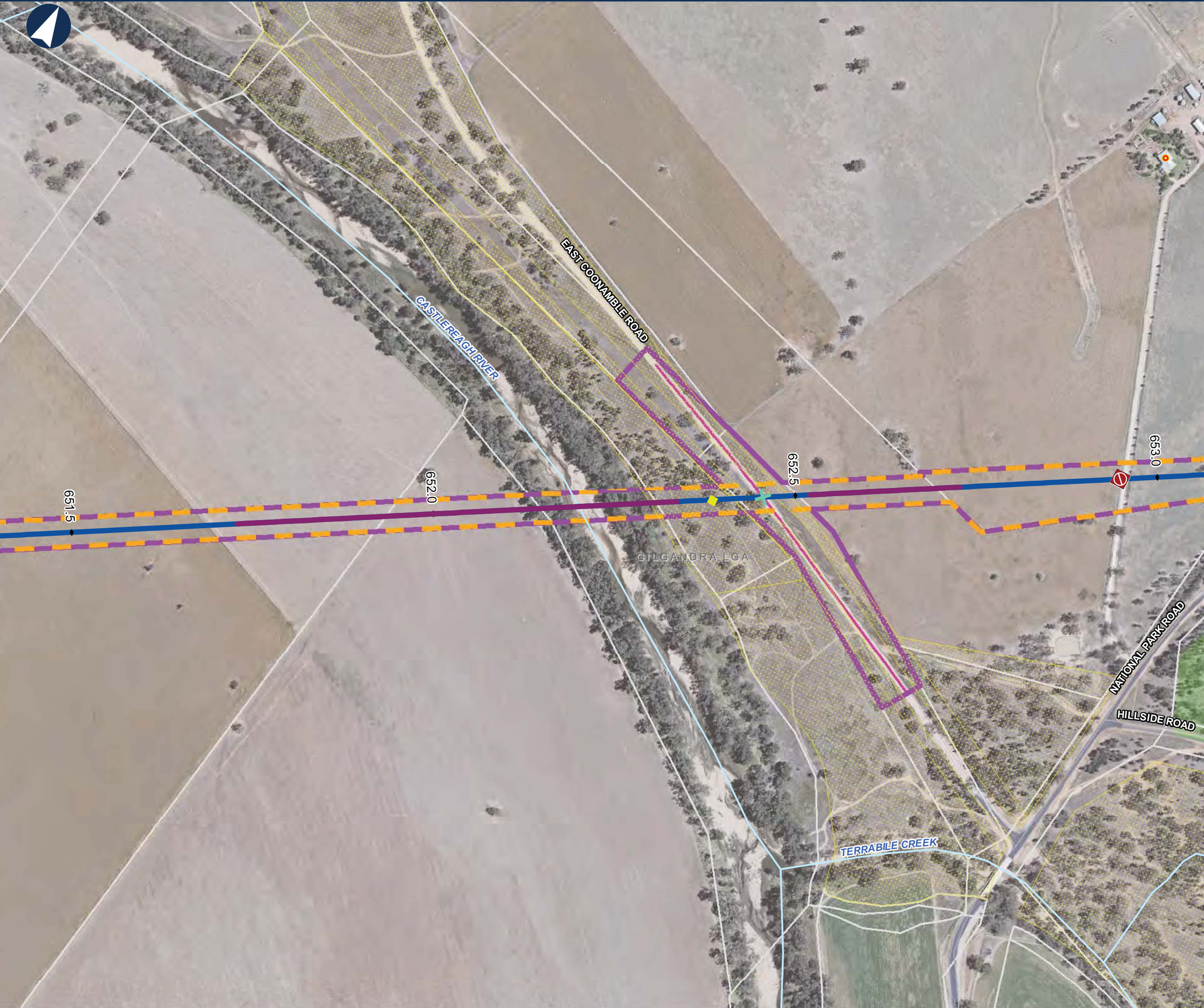
ARTC makes no representation or warranty and assumes no duty of care or other responsibility to any party as to the completeness, accuracy or suitability of the information contained in this GIS map. The GIS map has been prepared from material provided to ARTC by an external source and ARTC has not taken any steps to verify the completeness, accuracy or suitability of that material.

ARTC will not be responsible for any loss or damage suffered as a result of any person whatsoever placing reliance upon the information contained within this GIS map.

Date: 4/09/2020  
Author: PK (GHD)  
Data Sources: JacobsGHD

Paper: A3  
Scale: 1:5,000





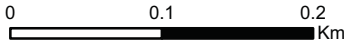
## NARROMINE TO NARRABRI

Map Book The proposal (design features)

MAP 72 OF 209

### LEGEND

- Sensitive receiver**
- Residential, for mitigation consideration
  - Alignment
  - Rail corridor (new)
  - Operational footprint
  - Travelling stock reserve
  - Cadastre
  - Stock underpass
  - Road closure (private)
  - Passive level crossing (public) - new
  - Road alignment
  - Bridge



Coordinate System: GDA 1994 MGA Zone 55

ARTC makes no representation or warranty and assumes no duty of care or other responsibility to any party as to the completeness, accuracy or suitability of the information contained in this GIS map. The GIS map has been prepared from material provided to ARTC by an external source and ARTC has not taken any steps to verify the completeness, accuracy or suitability of that material. ARTC will not be responsible for any loss or damage suffered as a result of any person whatsoever placing reliance upon the information contained within this GIS map.

Date: 4/09/2020  
Author: PK (GHD)  
Data Sources: JacobsGHD

Paper: A3  
Scale: 1:5,000





## NARROMINE TO NARRABRI

Map Book The proposal (design features)

MAP 73 OF 209

### LEGEND

- Sensitive receiver**
- Residential, for mitigation consideration
  - Alignment
  - Rail corridor (new)
  - Operational footprint
  - Travelling stock reserve
  - Cadastre
  - Road closure (private)
  - Road alignment



0 0.1 0.2 Km

Coordinate System: GDA 1994 MGA Zone 55

ARTC makes no representation or warranty and assumes no duty of care or other responsibility to any party as to the completeness, accuracy or suitability of the information contained in this GIS map. The GIS map has been prepared from material provided to ARTC by an external source and ARTC has not taken any steps to verify the completeness, accuracy or suitability of that material. ARTC will not be responsible for any loss or damage suffered as a result of any person whatsoever placing reliance upon the information contained within this GIS map.

Date: 4/09/2020  
Author: PK (GHD)  
Data Sources: JacobsGHD

Paper: A3  
Scale: 1:5,000





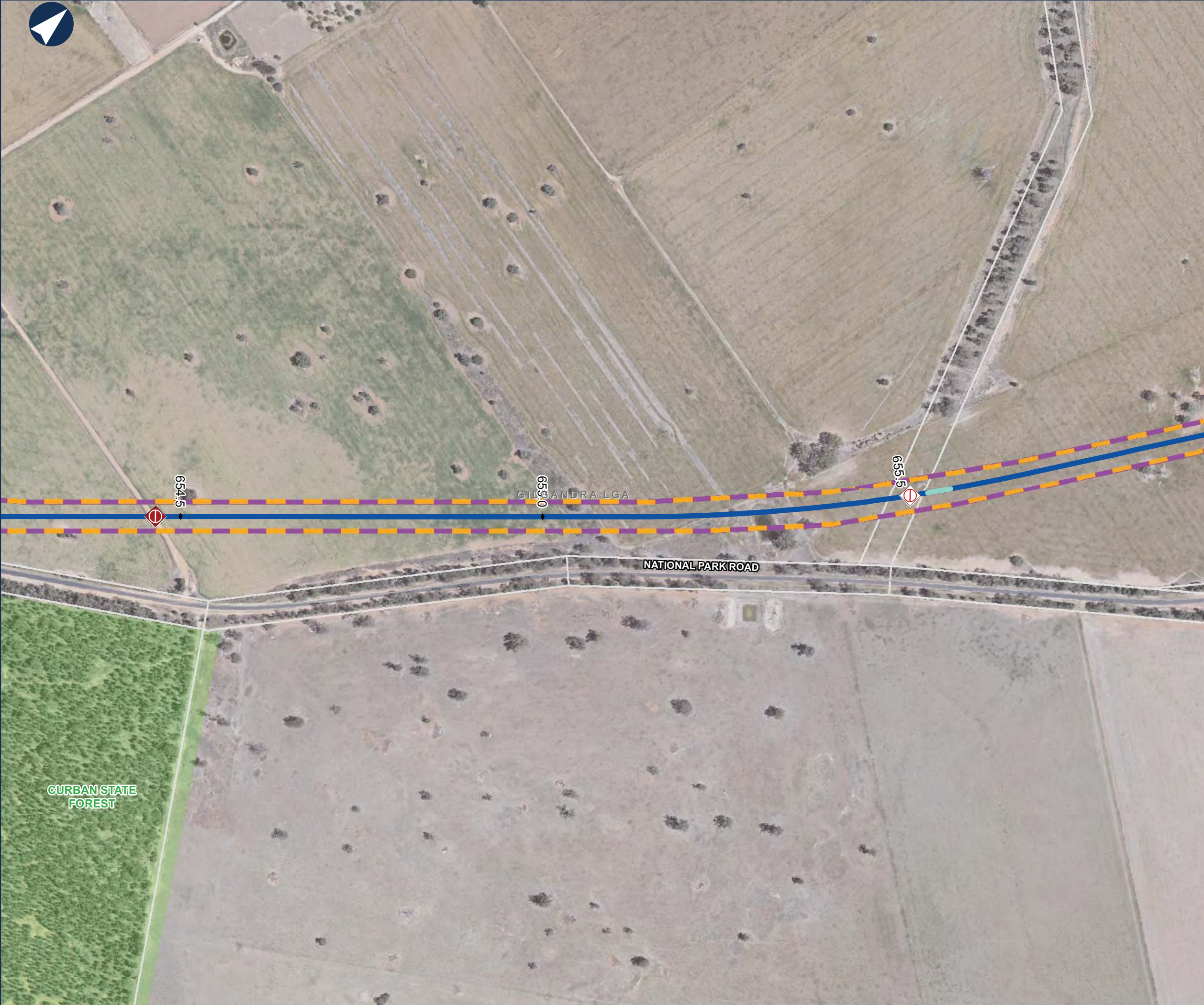
## NARROMINE TO NARRABRI

Map Book The proposal (design features)

MAP 74 OF 209

### LEGEND

- Alignment
- Rail corridor (new)
- Operational footprint
- Cadastre
- Road closure (private)
- Road closure (public)
- Road alignment
- Culvert



0 0.1 0.2 Km

Coordinate System: GDA 1994 MGA Zone 55

ARTC makes no representation or warranty and assumes no duty of care or other responsibility to any party as to the completeness, accuracy or suitability of the information contained in this GIS map. The GIS map has been prepared from material provided to ARTC by an external source and ARTC has not taken any steps to verify the completeness, accuracy or suitability of that material. ARTC will not be responsible for any loss or damage suffered as a result of any person whatsoever placing reliance upon the information contained within this GIS map.

Date: 4/09/2020  
Author: PK (GHD)  
Data Sources: JacobsGHD

Paper: A3  
Scale: 1:5,000





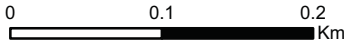
NARROMINE TO NARRABRI

Map Book The proposal (design features)

MAP 75 OF 209

LEGEND

- Alignment
- Rail corridor (new)
- Operational footprint
- Cadastre
- Road closure (public)
- Passive level crossing (public) - new
- Road alignment
- Culvert



Coordinate System: GDA 1994 MGA Zone 55

ARTC makes no representation or warranty and assumes no duty of care or other responsibility to any party as to the completeness, accuracy or suitability of the information contained in this GIS map. The GIS map has been prepared from material provided to ARTC by an external source and ARTC has not taken any steps to verify the completeness, accuracy or suitability of that material. ARTC will not be responsible for any loss or damage suffered as a result of any person whatsoever placing reliance upon the information contained within this GIS map.

Date: 4/09/2020  
Author: PK (GHD)  
Data Sources: JacobsGHD

Paper: A3  
Scale: 1:5,000





NARROMINE TO NARRABRI

Map Book The proposal (design features)

MAP 76 OF 209

LEGEND

Sensitive receiver

- Residential, for mitigation consideration
- Alignment
- Rail corridor (new)
- Operational footprint
- Turnout
- Cadastre
- Road closure (public)
- Road alignment



0 0.1 0.2 Km

Coordinate System: GDA 1994 MGA Zone 55

ARTC makes no representation or warranty and assumes no duty of care or other responsibility to any party as to the completeness, accuracy or suitability of the information contained in this GIS map. The GIS map has been prepared from material provided to ARTC by an external source and ARTC has not taken any steps to verify the completeness, accuracy or suitability of that material. ARTC will not be responsible for any loss or damage suffered as a result of any person whatsoever placing reliance upon the information contained within this GIS map.

Date: 4/09/2020  
Author: PK (GHD)  
Data Sources: JacobsGHD

Paper: A3  
Scale: 1:5,000





NARROMINE TO NARRABRI

Map Book The proposal (design features)

MAP 77 OF 209

LEGEND

- Sensitive receiver**
- Residential
  - Residential, for mitigation consideration
  - Alignment
  - Rail corridor (new)
  - Operational footprint
  - Turnout
  - Cadastre
  - Road closure (public)
  - Road alignment
  - Culvert



0 0.1 0.2 Km

Coordinate System: GDA 1994 MGA Zone 55

ARTC makes no representation or warranty and assumes no duty of care or other responsibility to any party as to the completeness, accuracy or suitability of the information contained in this GIS map. The GIS map has been prepared from material provided to ARTC by an external source and ARTC has not taken any steps to verify the completeness, accuracy or suitability of that material. ARTC will not be responsible for any loss or damage suffered as a result of any person whatsoever placing reliance upon the information contained within this GIS map.

Date: 4/09/2020  
Author: PK (GHD)  
Data Sources: JacobsGHD

Paper: A3  
Scale: 1:5,000






NARROMINE TO NARRABRI

Map Book The proposal (design features)

MAP 78 OF 209

LEGEND

- Sensitive receiver**
- Residential, for mitigation consideration
  - Alignment
  - Rail corridor (new)
  - Operational footprint
  - Turnout
  - Cadastre
  - Road closure (private)
  - Culvert
  - Bridge



Coordinate System: GDA 1994 MGA Zone 55

ARTC makes no representation or warranty and assumes no duty of care or other responsibility to any party as to the completeness, accuracy or suitability of the information contained in this GIS map. The GIS map has been prepared from material provided to ARTC by an external source and ARTC has not taken any steps to verify the completeness, accuracy or suitability of that material. ARTC will not be responsible for any loss or damage suffered as a result of any person whatsoever placing reliance upon the information contained within this GIS map.

Date: 4/09/2020  
Author: PK (GHD)  
Data Sources: JacobsGHD

Paper: A3  
Scale: 1:5,000





NARROMINE TO NARRABRI

Map Book The proposal (design features)

MAP 79 OF 209

LEGEND

- Alignment
- Rail corridor (new)
- Operational footprint
- Cadastre
- Road closure (private)



0 0.1 0.2 Km

Coordinate System: GDA 1994 MGA Zone 55

ARTC makes no representation or warranty and assumes no duty of care or other responsibility to any party as to the completeness, accuracy or suitability of the information contained in this GIS map. The GIS map has been prepared from material provided to ARTC by an external source and ARTC has not taken any steps to verify the completeness, accuracy or suitability of that material. ARTC will not be responsible for any loss or damage suffered as a result of any person whatsoever placing reliance upon the information contained within this GIS map.

Date: 4/09/2020  
Author: PK (GHD)  
Data Sources: JacobsGHD

Paper: A3  
Scale: 1:5,000





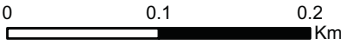
NARROMINE TO NARRABRI

Map Book The proposal (design features)

MAP 80 OF 209

LEGEND

- Alignment
- Rail corridor (new)
- Operational footprint
- Cadastre
- Road closure (private)



Coordinate System: GDA 1994 MGA Zone 55

ARTC makes no representation or warranty and assumes no duty of care or other responsibility to any party as to the completeness, accuracy or suitability of the information contained in this GIS map. The GIS map has been prepared from material provided to ARTC by an external source and ARTC has not taken any steps to verify the completeness, accuracy or suitability of that material. ARTC will not be responsible for any loss or damage suffered as a result of any person whatsoever placing reliance upon the information contained within this GIS map.

Date: 4/09/2020  
Author: PK (GHD)  
Data Sources: JacobsGHD

Paper: A3  
Scale: 1:5,000






NARROMINE TO NARRABRI

Map Book The proposal (design features)

MAP 81 OF 209

LEGEND

- Alignment
- Rail corridor (new)
- Operational footprint
- Cadastre
- Road closure (private)
- Culvert



0 0.1 0.2 Km

Coordinate System: GDA 1994 MGA Zone 55

ARTC makes no representation or warranty and assumes no duty of care or other responsibility to any party as to the completeness, accuracy or suitability of the information contained in this GIS map. The GIS map has been prepared from material provided to ARTC by an external source and ARTC has not taken any steps to verify the completeness, accuracy or suitability of that material. ARTC will not be responsible for any loss or damage suffered as a result of any person whatsoever placing reliance upon the information contained within this GIS map.

Date: 4/09/2020  
Author: PK (GHD)  
Data Sources: JacobsGHD

Paper: A3  
Scale: 1:5,000





NARROMINE TO NARRABRI

Map Book The proposal (design features)

MAP 82 OF 209

LEGEND

- Sensitive receiver**
- Residential, for mitigation consideration
  - Alignment
  - Rail corridor (new)
  - Operational footprint
  - Cadastre
  - Road closure (private)
  - Active level crossing (public) - new
  - Road alignment
  - Culvert



0 0.1 0.2 Km

Coordinate System: GDA 1994 MGA Zone 55

ARTC makes no representation or warranty and assumes no duty of care or other responsibility to any party as to the completeness, accuracy or suitability of the information contained in this GIS map. The GIS map has been prepared from material provided to ARTC by an external source and ARTC has not taken any steps to verify the completeness, accuracy or suitability of that material. ARTC will not be responsible for any loss or damage suffered as a result of any person whatsoever placing reliance upon the information contained within this GIS map.

Date: 4/09/2020  
Author: PK (GHD)  
Data Sources: JacobsGHD

Paper: A3  
Scale: 1:5,000





NARROMINE TO NARRABRI

Map Book The proposal (design features)

MAP 83 OF 209

LEGEND

- Alignment
- Rail corridor (new)
- Operational footprint
- Cadastre
- Culvert



0 0.1 0.2 Km

Coordinate System: GDA 1994 MGA Zone 55

ARTC makes no representation or warranty and assumes no duty of care or other responsibility to any party as to the completeness, accuracy or suitability of the information contained in this GIS map. The GIS map has been prepared from material provided to ARTC by an external source and ARTC has not taken any steps to verify the completeness, accuracy or suitability of that material. ARTC will not be responsible for any loss or damage suffered as a result of any person whatsoever placing reliance upon the information contained within this GIS map.

Date: 4/09/2020  
Author: PK (GHD)  
Data Sources: JacobsGHD

Paper: A3  
Scale: 1:5,000





## NARROMINE TO NARRABRI

Map Book The proposal (design features)

MAP 84 OF 209

### LEGEND

- Sensitive receiver**
- Residential, for mitigation consideration
  - Alignment
  - Rail corridor (new)
  - Operational footprint
  - Cadastre
  - Road closure (public)
  - Culvert



0 0.1 0.2 Km

Coordinate System: GDA 1994 MGA Zone 55

ARTC makes no representation or warranty and assumes no duty of care or other responsibility to any party as to the completeness, accuracy or suitability of the information contained in this GIS map. The GIS map has been prepared from material provided to ARTC by an external source and ARTC has not taken any steps to verify the completeness, accuracy or suitability of that material. ARTC will not be responsible for any loss or damage suffered as a result of any person whatsoever placing reliance upon the information contained within this GIS map.

Date: 4/09/2020  
Author: PK (GHD)  
Data Sources: JacobsGHD

Paper: A3  
Scale: 1:5,000











The Australian Government is delivering Inland Rail through the Australian Rail Track Corporation (ARTC), in partnership with the private sector.

## NARROMINE TO NARRABRI

## Map Book The proposal (design features)

MAP 85 OF 209

### LEGEND

-  Alignment
-  Rail corridor (new)
-  Operational footprint
-  Cadastre
-  Road closure (public)
-  Culvert



Coordinate System: GDA 1994 MGA Zone 55

ARTC makes no representation or warranty and assumes no duty of care or other responsibility to any party as to the completeness, accuracy or suitability of the information contained in this GIS map. The GIS map has been prepared from material provided to ARTC by an external source and ARTC has not taken any steps to verify the completeness, accuracy or suitability of that material.

ARTC will not be responsible for any loss or damage suffered as a result of any person whatsoever placing reliance upon the information contained within this GIS map.

Date: 4/09/2020  
Author: PK (GHD)  
Data Sources: JacobsGHD

Paper: A3  
Scale: 1:5,000





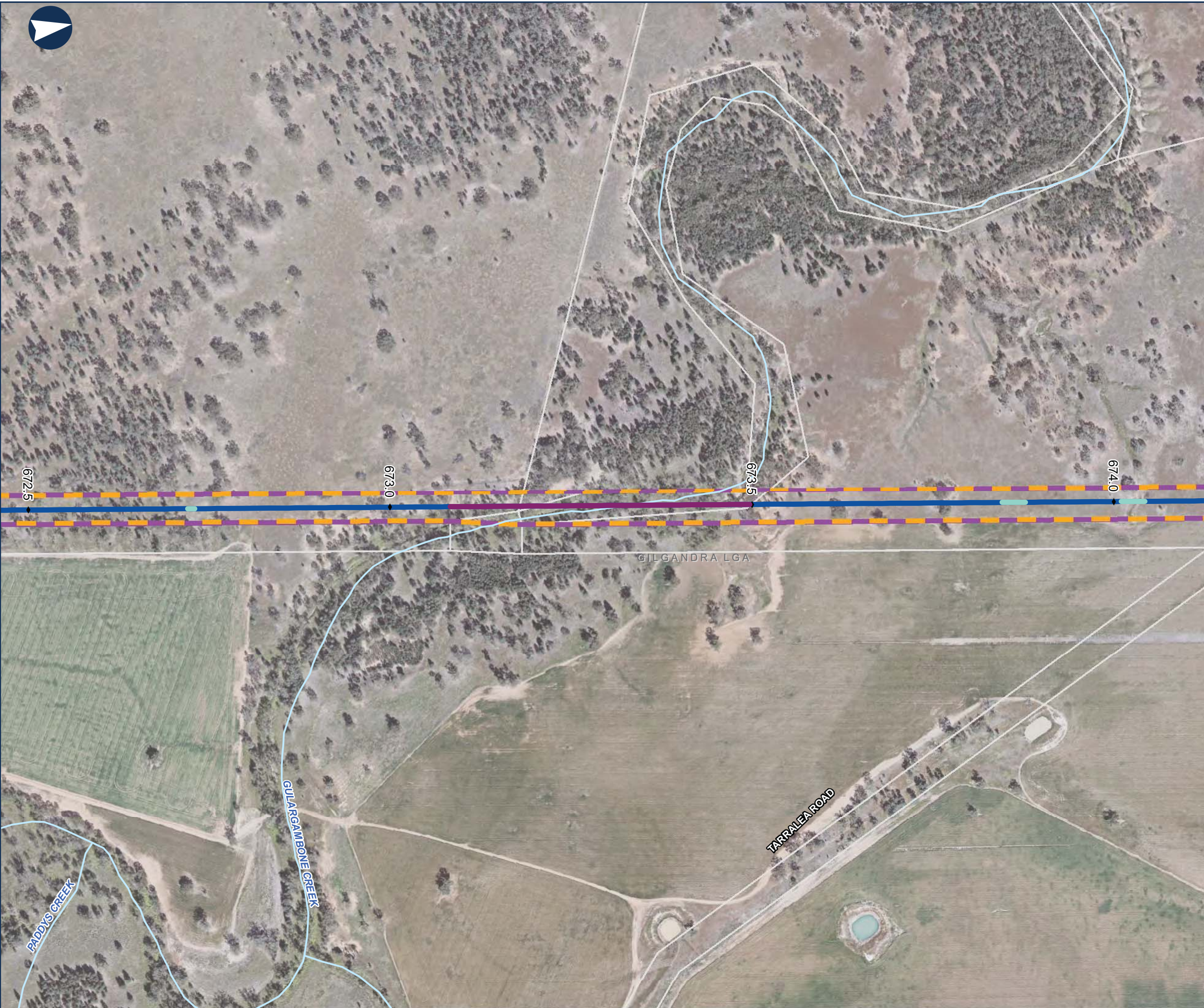
NARROMINE TO NARRABRI

Map Book The proposal (design features)

MAP 86 OF 209

LEGEND

- Alignment
- Rail corridor (new)
- Operational footprint
- Cadastre
- Culvert
- Bridge



0 0.1 0.2 Km

Coordinate System: GDA 1994 MGA Zone 55

ARTC makes no representation or warranty and assumes no duty of care or other responsibility to any party as to the completeness, accuracy or suitability of the information contained in this GIS map. The GIS map has been prepared from material provided to ARTC by an external source and ARTC has not taken any steps to verify the completeness, accuracy or suitability of that material. ARTC will not be responsible for any loss or damage suffered as a result of any person whatsoever placing reliance upon the information contained within this GIS map.

Date: 4/09/2020  
Author: PK (GHD)  
Data Sources: JacobsGHD

Paper: A3  
Scale: 1:5,000





## NARROMINE TO NARRABRI

Map Book The proposal (design features)

MAP 87 OF 209

### LEGEND

- Alignment
- Rail corridor (new)
- Operational footprint
- Cadastre
- Road closure (private)
- Road closure (public)
- Culvert



0 0.1 0.2 Km

Coordinate System: GDA 1994 MGA Zone 55

ARTC makes no representation or warranty and assumes no duty of care or other responsibility to any party as to the completeness, accuracy or suitability of the information contained in this GIS map. The GIS map has been prepared from material provided to ARTC by an external source and ARTC has not taken any steps to verify the completeness, accuracy or suitability of that material. ARTC will not be responsible for any loss or damage suffered as a result of any person whatsoever placing reliance upon the information contained within this GIS map.

Date: 4/09/2020  
Author: PK (GHD)  
Data Sources: JacobsGHD

Paper: A3  
Scale: 1:5,000





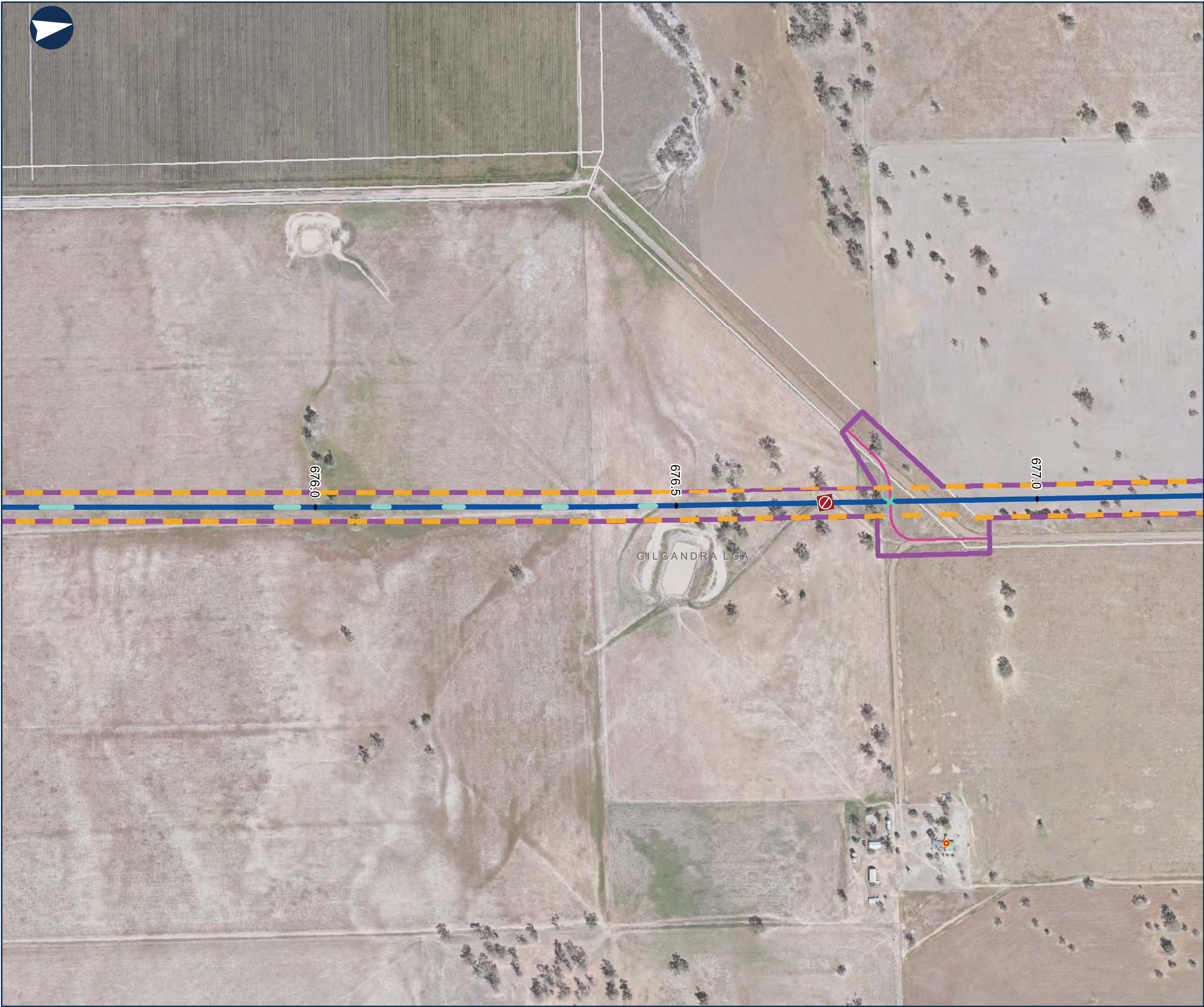
NARROMINE TO NARRABRI

Map Book The proposal (design features)

MAP 88 OF 209

LEGEND

- Sensitive receiver**
- Residential, for mitigation consideration
  - Alignment
  - Rail corridor (new)
  - Operational footprint
  - Cadastre
  - Road closure (private)
  - Passive level crossing (public) - new
  - Road alignment
  - Culvert



0 0.1 0.2 Km

Coordinate System: GDA 1994 MGA Zone 55

ARTC makes no representation or warranty and assumes no duty of care or other responsibility to any party as to the completeness, accuracy or suitability of the information contained in this GIS map. The GIS map has been prepared from material provided to ARTC by an external source and ARTC has not taken any steps to verify the completeness, accuracy or suitability of that material. ARTC will not be responsible for any loss or damage suffered as a result of any person whatsoever placing reliance upon the information contained within this GIS map.

Date: 4/09/2020  
Author: PK (GHD)  
Data Sources: JacobsGHD

Paper: A3  
Scale: 1:5,000





NARROMINE TO NARRABRI

Map Book The proposal (design features)

MAP 89 OF 209

LEGEND

- Sensitive receiver**
- Residential, for mitigation consideration
  - Alignment
  - Rail corridor (new)
  - Operational footprint
  - Cadastre
  - Culvert



0 0.1 0.2 Km

Coordinate System: GDA 1994 MGA Zone 55

ARTC makes no representation or warranty and assumes no duty of care or other responsibility to any party as to the completeness, accuracy or suitability of the information contained in this GIS map. The GIS map has been prepared from material provided to ARTC by an external source and ARTC has not taken any steps to verify the completeness, accuracy or suitability of that material. ARTC will not be responsible for any loss or damage suffered as a result of any person whatsoever placing reliance upon the information contained within this GIS map.

Date: 4/09/2020  
Author: PK (GHD)  
Data Sources: JacobsGHD

Paper: A3  
Scale: 1:5,000





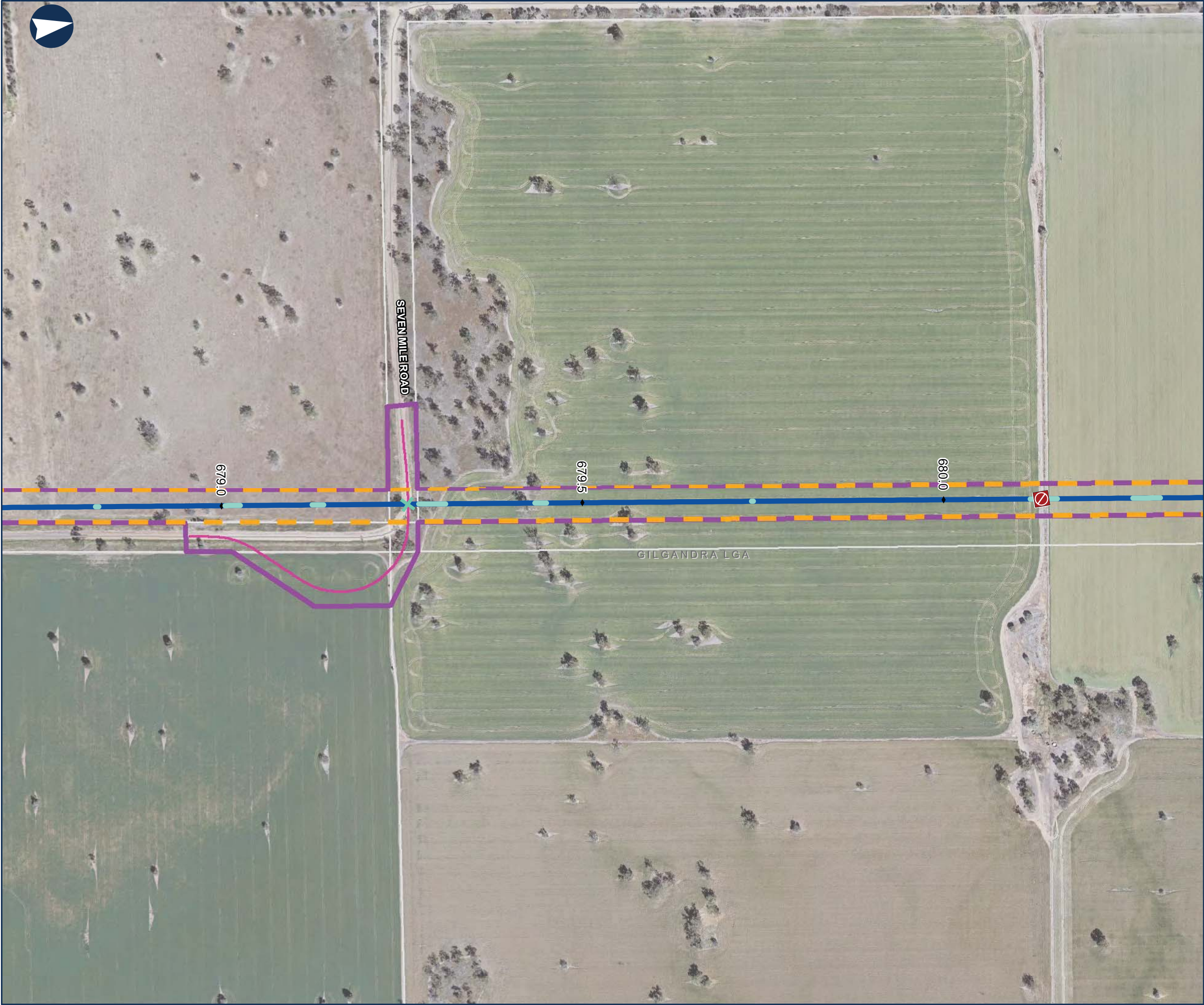
NARROMINE TO NARRABRI

Map Book The proposal (design features)

MAP 90 OF 209

LEGEND

- Alignment
- Rail corridor (new)
- Operational footprint
- Cadastre
- Road closure (private)
- Passive level crossing (public) - new
- Road alignment
- Culvert



0 0.1 0.2 Km

Coordinate System: GDA 1994 MGA Zone 55

ARTC makes no representation or warranty and assumes no duty of care or other responsibility to any party as to the completeness, accuracy or suitability of the information contained in this GIS map. The GIS map has been prepared from material provided to ARTC by an external source and ARTC has not taken any steps to verify the completeness, accuracy or suitability of that material. ARTC will not be responsible for any loss or damage suffered as a result of any person whatsoever placing reliance upon the information contained within this GIS map.

Date: 4/09/2020  
Author: PK (GHD)  
Data Sources: JacobsGHD

Paper: A3  
Scale: 1:5,000





NARROMINE TO NARRABRI

Map Book The proposal (design features)

MAP 91 OF 209

LEGEND

- Alignment
- Rail corridor (new)
- Operational footprint
- Cadastre
- Road closure (public)
- Culvert
- Bridge



0 0.1 0.2 Km

Coordinate System: GDA 1994 MGA Zone 55

ARTC makes no representation or warranty and assumes no duty of care or other responsibility to any party as to the completeness, accuracy or suitability of the information contained in this GIS map. The GIS map has been prepared from material provided to ARTC by an external source and ARTC has not taken any steps to verify the completeness, accuracy or suitability of that material. ARTC will not be responsible for any loss or damage suffered as a result of any person whatsoever placing reliance upon the information contained within this GIS map.

Date: 4/09/2020  
Author: PK (GHD)  
Data Sources: JacobsGHD

Paper: A3  
Scale: 1:5,000





NARROMINE TO NARRABRI

Map Book The proposal (design features)

MAP 92 OF 209

LEGEND

- Alignment
- Rail corridor (new)
- Operational footprint
- Cadastre
- Road closure (private)
- Culvert
- Bridge



0 0.1 0.2 Km

Coordinate System: GDA 1994 MGA Zone 55

ARTC makes no representation or warranty and assumes no duty of care or other responsibility to any party as to the completeness, accuracy or suitability of the information contained in this GIS map. The GIS map has been prepared from material provided to ARTC by an external source and ARTC has not taken any steps to verify the completeness, accuracy or suitability of that material. ARTC will not be responsible for any loss or damage suffered as a result of any person whatsoever placing reliance upon the information contained within this GIS map.

Date: 4/09/2020  
Author: PK (GHD)  
Data Sources: JacobsGHD

Paper: A3  
Scale: 1:5,000





## NARROMINE TO NARRABRI

Map Book The proposal (design features)

MAP 93 OF 209

### LEGEND

- Alignment
- Rail corridor (new)
- Operational footprint
- Travelling stock reserve
- Cadastre
- Road closure (private)
- Road alignment
- Culvert



0 0.1 0.2 Km

Coordinate System: GDA 1994 MGA Zone 55

ARTC makes no representation or warranty and assumes no duty of care or other responsibility to any party as to the completeness, accuracy or suitability of the information contained in this GIS map. The GIS map has been prepared from material provided to ARTC by an external source and ARTC has not taken any steps to verify the completeness, accuracy or suitability of that material. ARTC will not be responsible for any loss or damage suffered as a result of any person whatsoever placing reliance upon the information contained within this GIS map.

Date: 4/09/2020  
Author: PK (GHD)  
Data Sources: JacobsGHD

Paper: A3  
Scale: 1:5,000





## NARROMINE TO NARRABRI

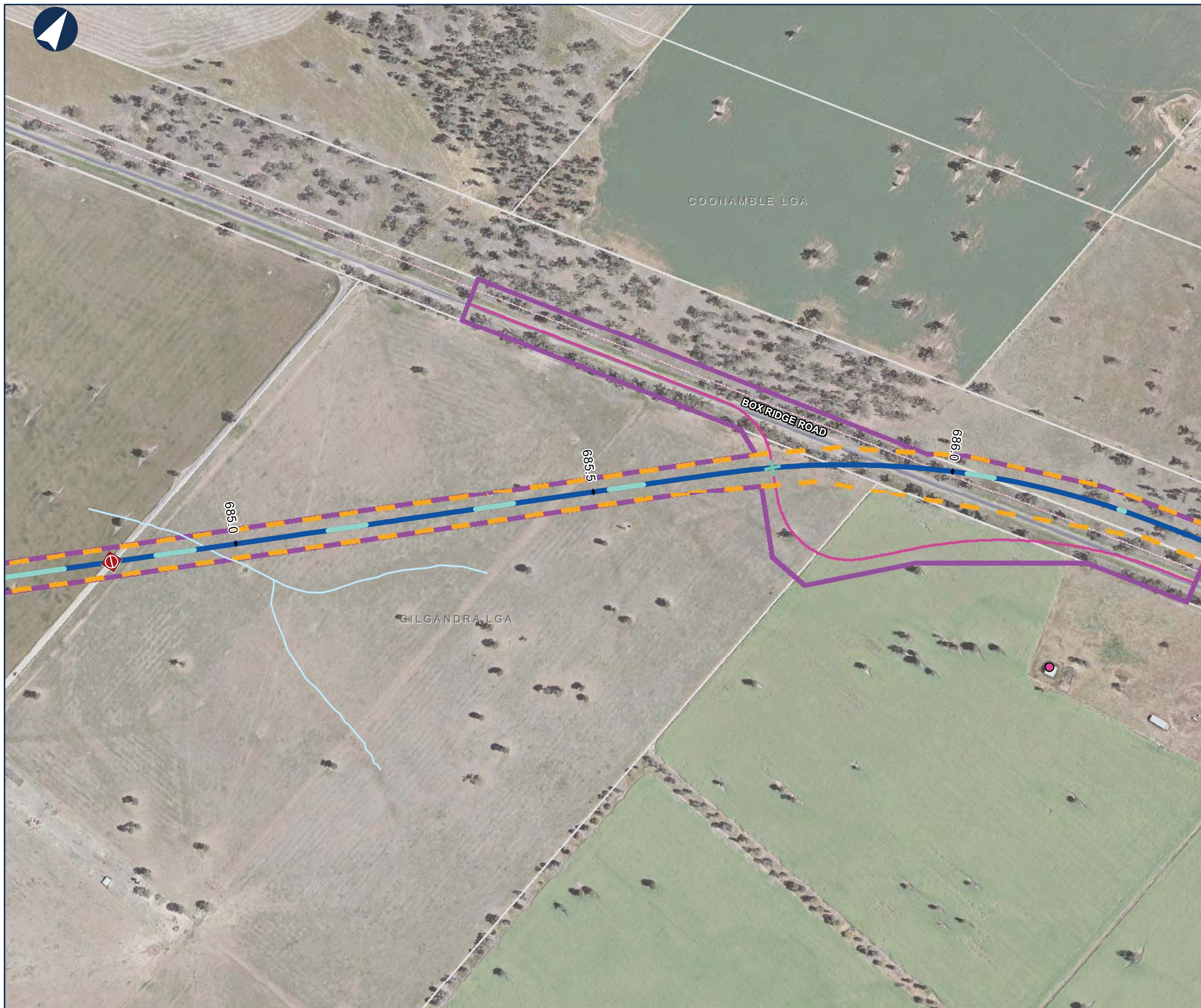
Map Book The proposal (design features)

MAP 94 OF 209

### LEGEND

#### Sensitive receiver

- Residential
- Alignment
- Rail corridor (new)
- Operational footprint
- Cadastre
- Road closure (private)
- Passive level crossing (public) - new
- Road alignment
- Culvert



0 0.1 0.2 Km

Coordinate System: GDA 1994 MGA Zone 55

ARTC makes no representation or warranty and assumes no duty of care or other responsibility to any party as to the completeness, accuracy or suitability of the information contained in this GIS map. The GIS map has been prepared from material provided to ARTC by an external source and ARTC has not taken any steps to verify the completeness, accuracy or suitability of that material. ARTC will not be responsible for any loss or damage suffered as a result of any person whatsoever placing reliance upon the information contained within this GIS map.

Date: 4/09/2020  
Author: PK (GHD)  
Data Sources: JacobsGHD

Paper: A3  
Scale: 1:5,000





NARROMINE TO NARRABRI

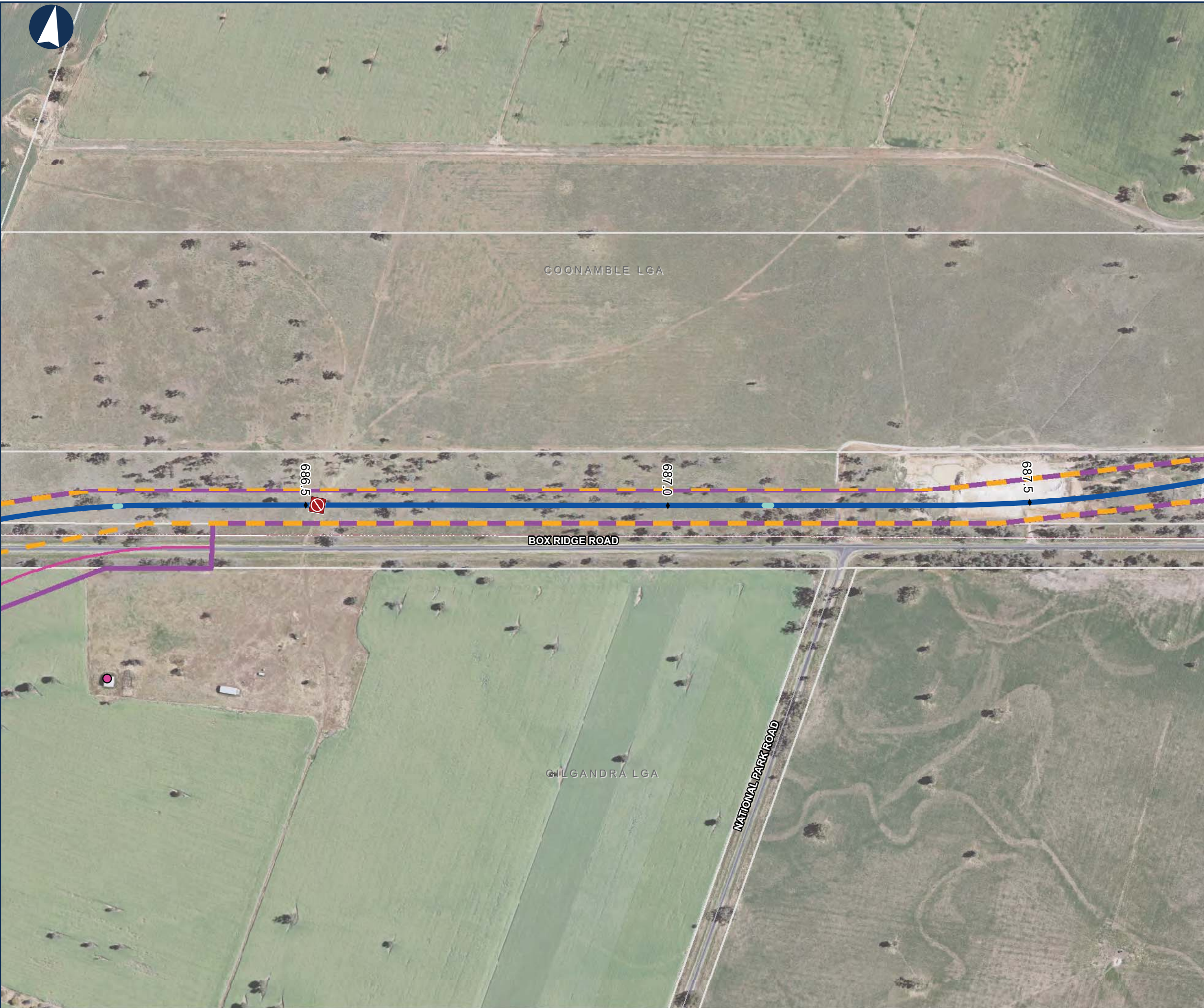
Map Book The proposal (design features)

MAP 95 OF 209

LEGEND

Sensitive receiver

- Residential
- Alignment
- Rail corridor (new)
- Operational footprint
- Cadastre
- Road closure (private)
- Road alignment
- Culvert



0 0.1 0.2 Km

Coordinate System: GDA 1994 MGA Zone 55

ARTC makes no representation or warranty and assumes no duty of care or other responsibility to any party as to the completeness, accuracy or suitability of the information contained in this GIS map. The GIS map has been prepared from material provided to ARTC by an external source and ARTC has not taken any steps to verify the completeness, accuracy or suitability of that material. ARTC will not be responsible for any loss or damage suffered as a result of any person whatsoever placing reliance upon the information contained within this GIS map.

Date: 4/09/2020  
Author: PK (GHD)  
Data Sources: JacobsGHD

Paper: A3  
Scale: 1:5,000





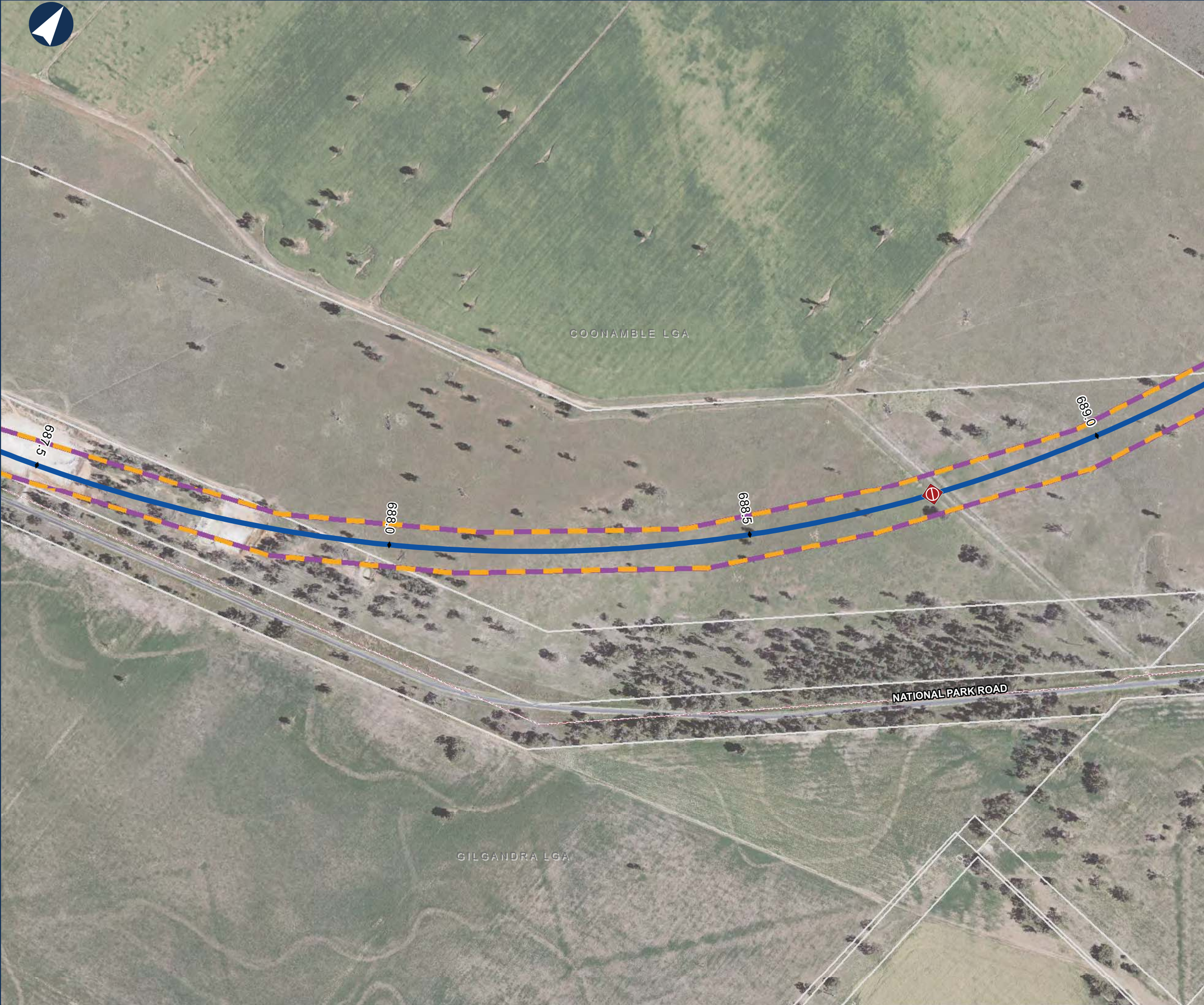
NARROMINE TO NARRABRI

Map Book The proposal (design features)

MAP 96 OF 209

LEGEND

- Alignment
- Rail corridor (new)
- Operational footprint
- Cadastre
- Road closure (private)



0 0.1 0.2 Km

Coordinate System: GDA 1994 MGA Zone 55

ARTC makes no representation or warranty and assumes no duty of care or other responsibility to any party as to the completeness, accuracy or suitability of the information contained in this GIS map. The GIS map has been prepared from material provided to ARTC by an external source and ARTC has not taken any steps to verify the completeness, accuracy or suitability of that material. ARTC will not be responsible for any loss or damage suffered as a result of any person whatsoever placing reliance upon the information contained within this GIS map.

Date: 4/09/2020  
Author: PK (GHD)  
Data Sources: JacobsGHD

Paper: A3  
Scale: 1:5,000





## NARROMINE TO NARRABRI

Map Book The proposal (design features)

MAP 97 OF 209

### LEGEND

- Alignment
- Rail corridor (new)
- Operational footprint
- Cadastre



0 0.1 0.2 Km

Coordinate System: GDA 1994 MGA Zone 55

ARTC makes no representation or warranty and assumes no duty of care or other responsibility to any party as to the completeness, accuracy or suitability of the information contained in this GIS map. The GIS map has been prepared from material provided to ARTC by an external source and ARTC has not taken any steps to verify the completeness, accuracy or suitability of that material. ARTC will not be responsible for any loss or damage suffered as a result of any person whatsoever placing reliance upon the information contained within this GIS map.

Date: 4/09/2020  
Author: PK (GHD)  
Data Sources: JacobsGHD

Paper: A3  
Scale: 1:5,000





NARROMINE TO NARRABRI

Map Book The proposal (design features)

MAP 98 OF 209

LEGEND

- Alignment
- Rail corridor (new)
- Operational footprint
- Cadastre
- Road closure (private)
- Culvert



0 0.1 0.2 Km

Coordinate System: GDA 1994 MGA Zone 55

ARTC makes no representation or warranty and assumes no duty of care or other responsibility to any party as to the completeness, accuracy or suitability of the information contained in this GIS map. The GIS map has been prepared from material provided to ARTC by an external source and ARTC has not taken any steps to verify the completeness, accuracy or suitability of that material. ARTC will not be responsible for any loss or damage suffered as a result of any person whatsoever placing reliance upon the information contained within this GIS map.

Date: 4/09/2020  
Author: PK (GHD)  
Data Sources: JacobsGHD

Paper: A3  
Scale: 1:5,000





NARROMINE TO NARRABRI

Map Book The proposal (design features)

MAP 99 OF 209

LEGEND

Sensitive receiver

- Residential
- Alignment
- Rail corridor (new)
- Operational footprint
- Cadastre
- Road closure (private)
- Road alignment



0 0.1 0.2 Km

Coordinate System: GDA 1994 MGA Zone 55

ARTC makes no representation or warranty and assumes no duty of care or other responsibility to any party as to the completeness, accuracy or suitability of the information contained in this GIS map. The GIS map has been prepared from material provided to ARTC by an external source and ARTC has not taken any steps to verify the completeness, accuracy or suitability of that material. ARTC will not be responsible for any loss or damage suffered as a result of any person whatsoever placing reliance upon the information contained within this GIS map.

Date: 4/09/2020  
Author: PK (GHD)  
Data Sources: JacobsGHD

Paper: A3  
Scale: 1:5,000





NARROMINE TO NARRABRI

Map Book The proposal (design features)

MAP 100 OF 209

LEGEND

- Alignment
- Rail corridor (new)
- Operational footprint
- Cadastre
- Road closure (private)
- Active level crossing (public) - new
- Road alignment
- Culvert



0 0.1 0.2 Km

Coordinate System: GDA 1994 MGA Zone 55

ARTC makes no representation or warranty and assumes no duty of care or other responsibility to any party as to the completeness, accuracy or suitability of the information contained in this GIS map. The GIS map has been prepared from material provided to ARTC by an external source and ARTC has not taken any steps to verify the completeness, accuracy or suitability of that material. ARTC will not be responsible for any loss or damage suffered as a result of any person whatsoever placing reliance upon the information contained within this GIS map.

Date: 4/09/2020  
Author: PK (GHD)  
Data Sources: JacobsGHD

Paper: A3  
Scale: 1:5,000





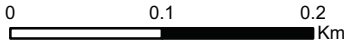
NARROMINE TO NARRABRI

Map Book The proposal (design features)

MAP 101 OF 209

LEGEND

- Alignment
- Rail corridor (new)
- Operational footprint
- Cadastre
- Road closure (private)
- Passive level crossing (public) - new
- Road alignment
- Culvert



Coordinate System: GDA 1994 MGA Zone 55

ARTC makes no representation or warranty and assumes no duty of care or other responsibility to any party as to the completeness, accuracy or suitability of the information contained in this GIS map. The GIS map has been prepared from material provided to ARTC by an external source and ARTC has not taken any steps to verify the completeness, accuracy or suitability of that material. ARTC will not be responsible for any loss or damage suffered as a result of any person whatsoever placing reliance upon the information contained within this GIS map.

Date: 4/09/2020  
Author: PK (GHD)  
Data Sources: JacobsGHD

Paper: A3  
Scale: 1:5,000





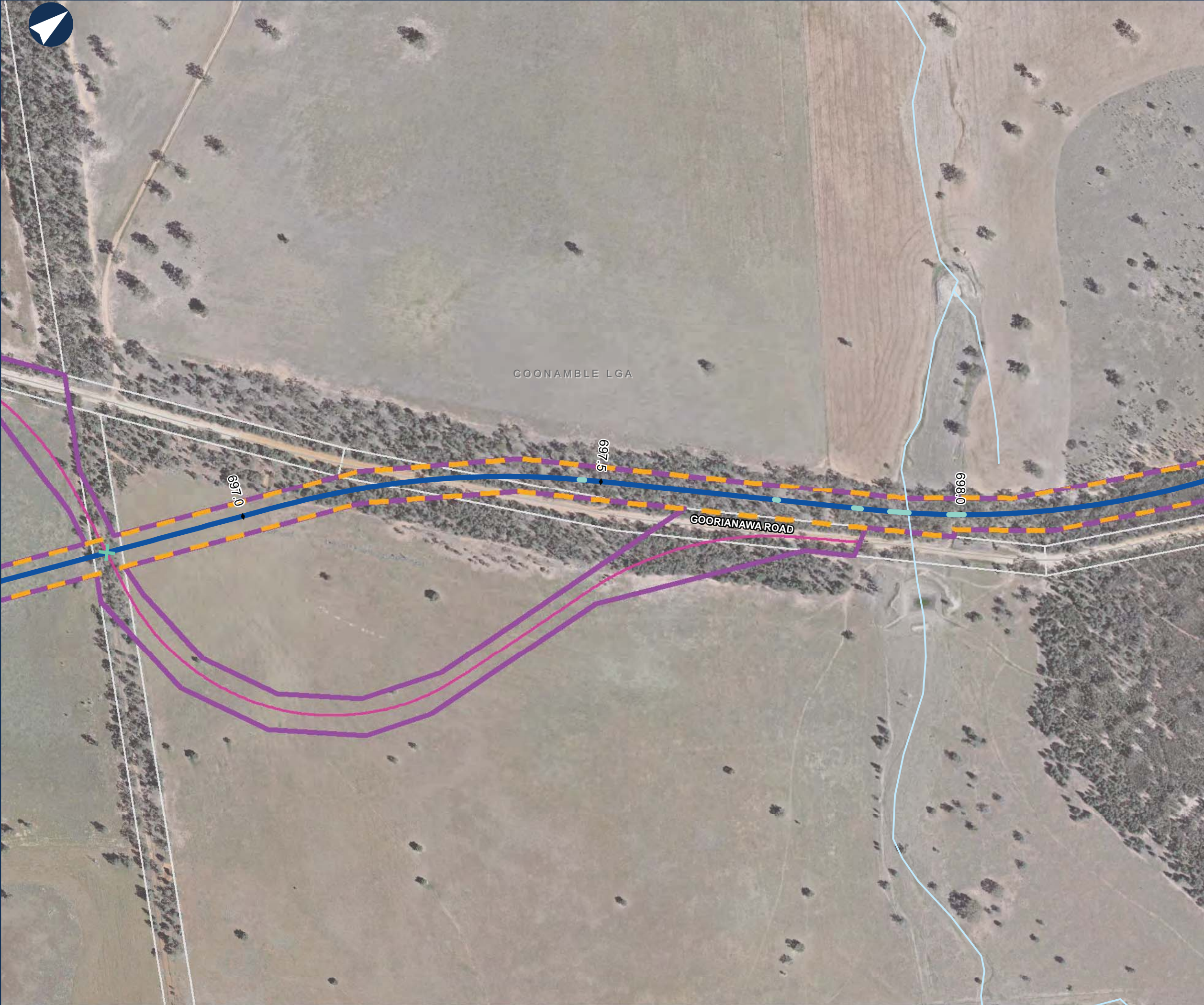
NARROMINE TO NARRABRI

Map Book The proposal (design features)

MAP 102 OF 209

LEGEND

- Alignment
- Rail corridor (new)
- Operational footprint
- Cadastre
- Passive level crossing (public) - new
- Road alignment
- Culvert



0 0.1 0.2 Km

Coordinate System: GDA 1994 MGA Zone 55

ARTC makes no representation or warranty and assumes no duty of care or other responsibility to any party as to the completeness, accuracy or suitability of the information contained in this GIS map. The GIS map has been prepared from material provided to ARTC by an external source and ARTC has not taken any steps to verify the completeness, accuracy or suitability of that material. ARTC will not be responsible for any loss or damage suffered as a result of any person whatsoever placing reliance upon the information contained within this GIS map.

Date: 4/09/2020  
Author: PK (GHD)  
Data Sources: JacobsGHD

Paper: A3  
Scale: 1:5,000





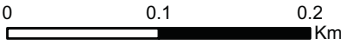
NARROMINE TO NARRABRI

Map Book The proposal (design features)

MAP 103 OF 209

LEGEND

- Alignment
- Rail corridor (new)
- Operational footprint
- Cadastre
- Road alignment



Coordinate System: GDA 1994 MGA Zone 55

ARTC makes no representation or warranty and assumes no duty of care or other responsibility to any party as to the completeness, accuracy or suitability of the information contained in this GIS map. The GIS map has been prepared from material provided to ARTC by an external source and ARTC has not taken any steps to verify the completeness, accuracy or suitability of that material. ARTC will not be responsible for any loss or damage suffered as a result of any person whatsoever placing reliance upon the information contained within this GIS map.

Date: 4/09/2020

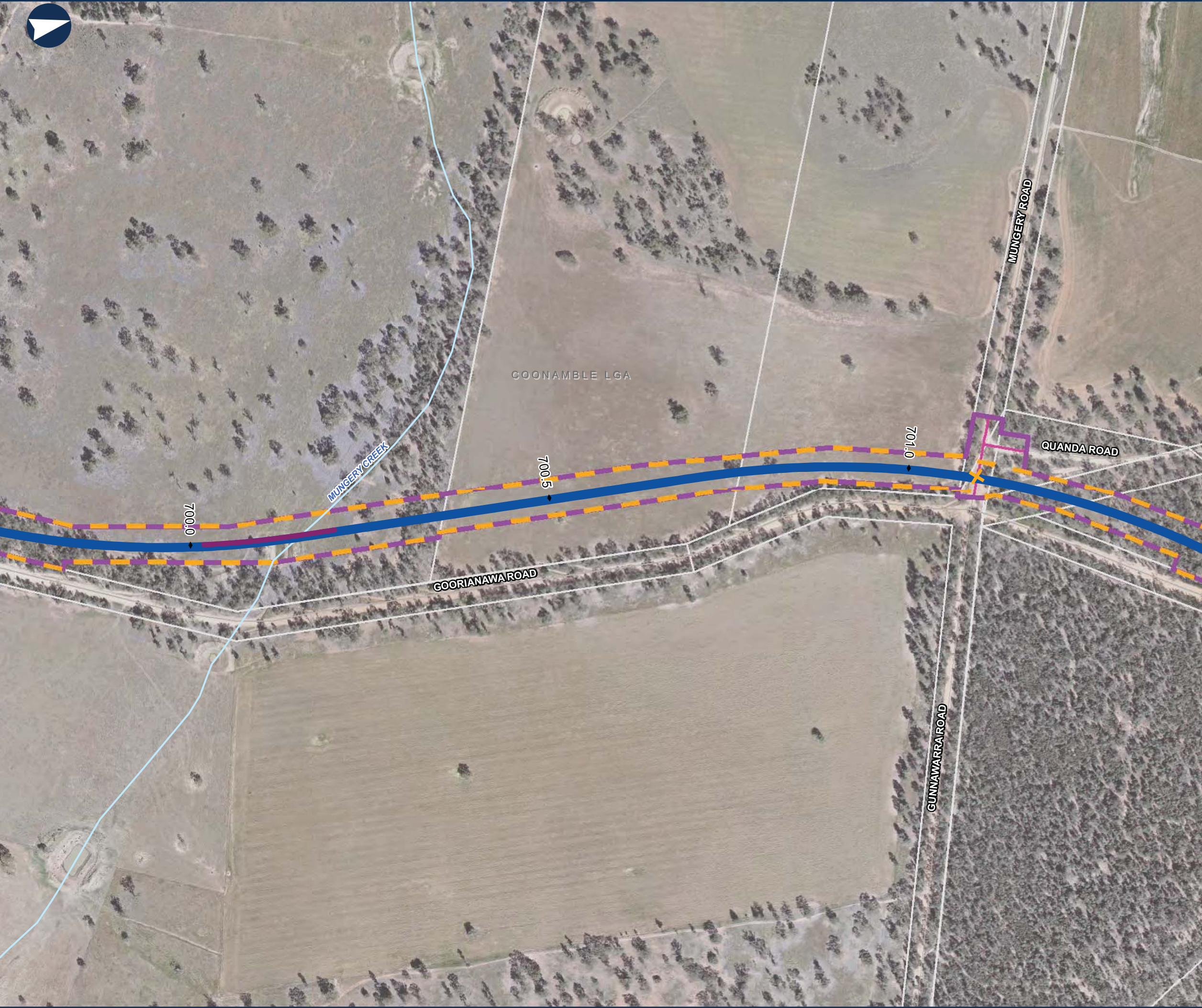
Author: PK (GHD)

Data Sources: JacobsGHD

Paper: A3

Scale: 1:5,000





NARROMINE TO NARRABRI

Map Book The proposal (design features)

MAP 104 OF 209

LEGEND

- Alignment
- Rail corridor (new)
- Operational footprint
- Cadastre
- Active level crossing (public) - new
- Road alignment
- Bridge



0 0.1 0.2 Km

Coordinate System: GDA 1994 MGA Zone 55

ARTC makes no representation or warranty and assumes no duty of care or other responsibility to any party as to the completeness, accuracy or suitability of the information contained in this GIS map. The GIS map has been prepared from material provided to ARTC by an external source and ARTC has not taken any steps to verify the completeness, accuracy or suitability of that material. ARTC will not be responsible for any loss or damage suffered as a result of any person whatsoever placing reliance upon the information contained within this GIS map.

Date: 4/09/2020  
Author: PK (GHD)  
Data Sources: JacobsGHD

Paper: A3  
Scale: 1:5,000





NARROMINE TO NARRABRI

Map Book The proposal (design features)

MAP 105 OF 209

LEGEND

- Alignment
- Rail corridor (new)
- Operational footprint
- Turnout
- Cadastre
- Road alignment
- Culvert
- Bridge

Black Hollow / Quanda crossing loop

CALERIM CREEK

COONAMBLE LGA

GOORIANAWA ROAD

GUNNWARA ROAD

QUANDA ROAD

701.5

702.0

702.5



0 0.1 0.2 Km

Coordinate System: GDA 1994 MGA Zone 55

ARTC makes no representation or warranty and assumes no duty of care or other responsibility to any party as to the completeness, accuracy or suitability of the information contained in this GIS map. The GIS map has been prepared from material provided to ARTC by an external source and ARTC has not taken any steps to verify the completeness, accuracy or suitability of that material. ARTC will not be responsible for any loss or damage suffered as a result of any person whatsoever placing reliance upon the information contained within this GIS map.

Date: 4/09/2020  
Author: PK (GHD)  
Data Sources: JacobsGHD

Paper: A3  
Scale: 1:5,000