

# APPENDIX

# E

## Flood Study Report

### **Attachment B** Existing Conditions Flood Maps

- ▶ Existing Flood Duration 39% AEP: *Figures EX39D1 to EX39D37*
- ▶ Existing Flood Duration 10% AEP: *Figures EX10D1 to EX10D37*

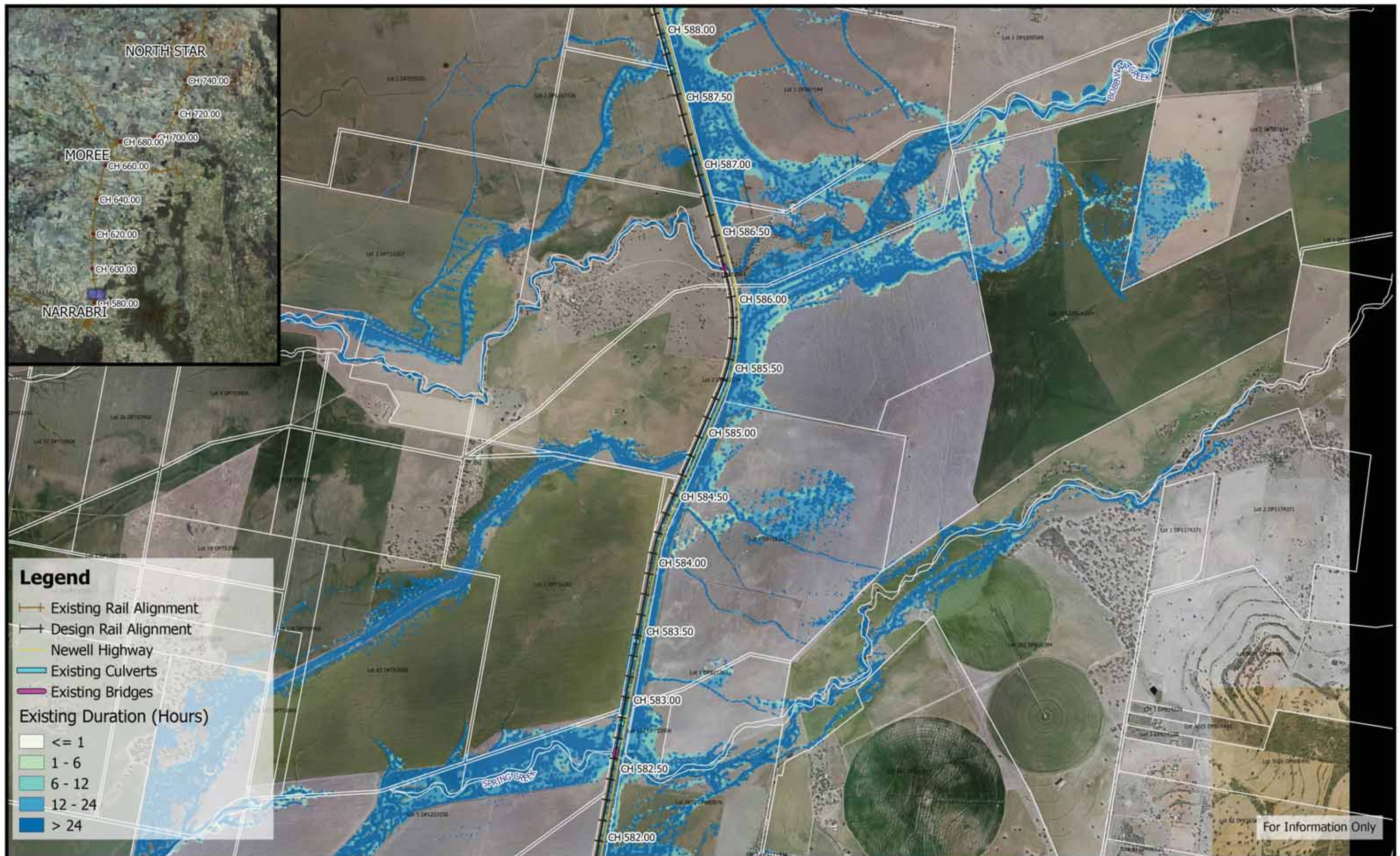








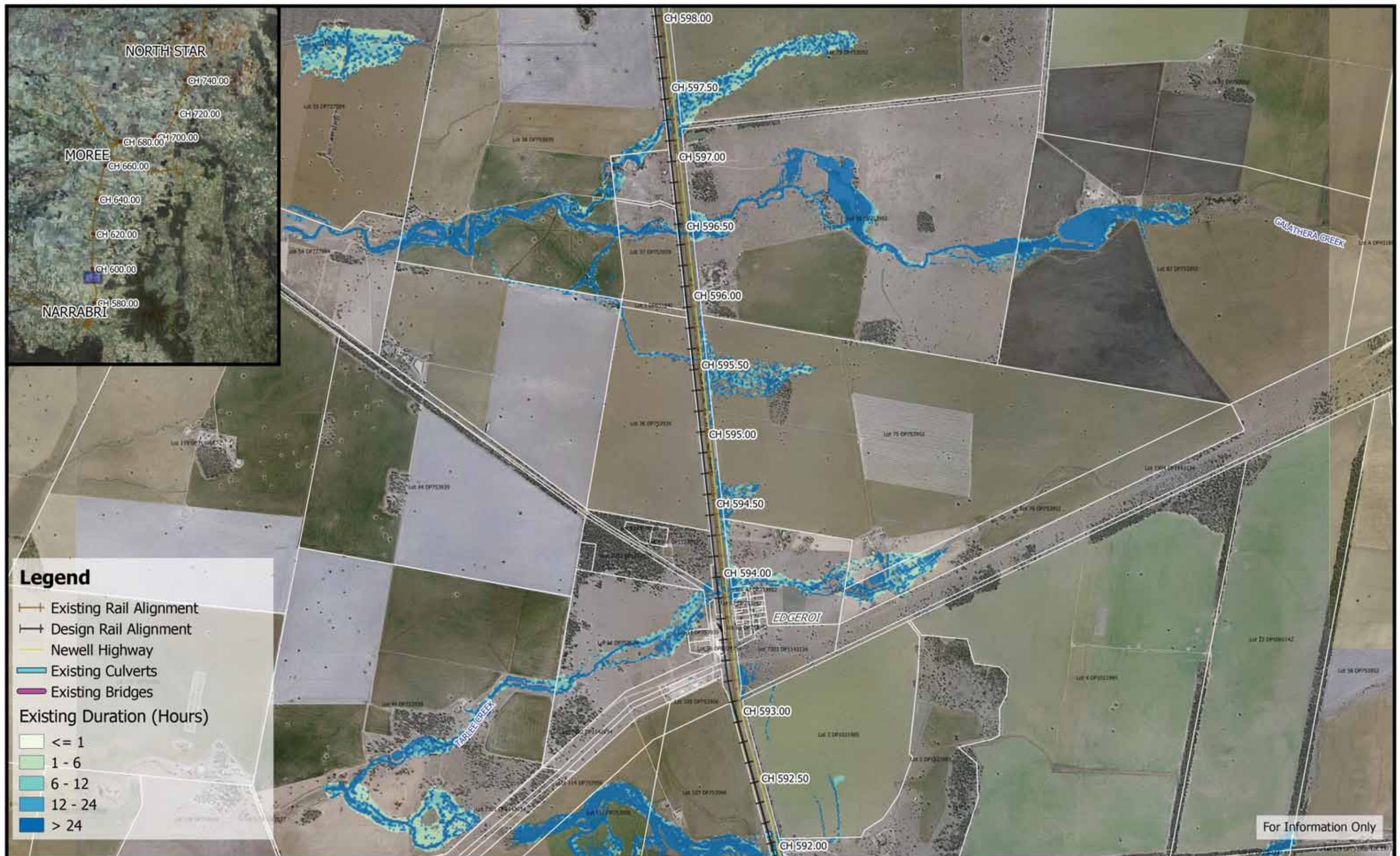








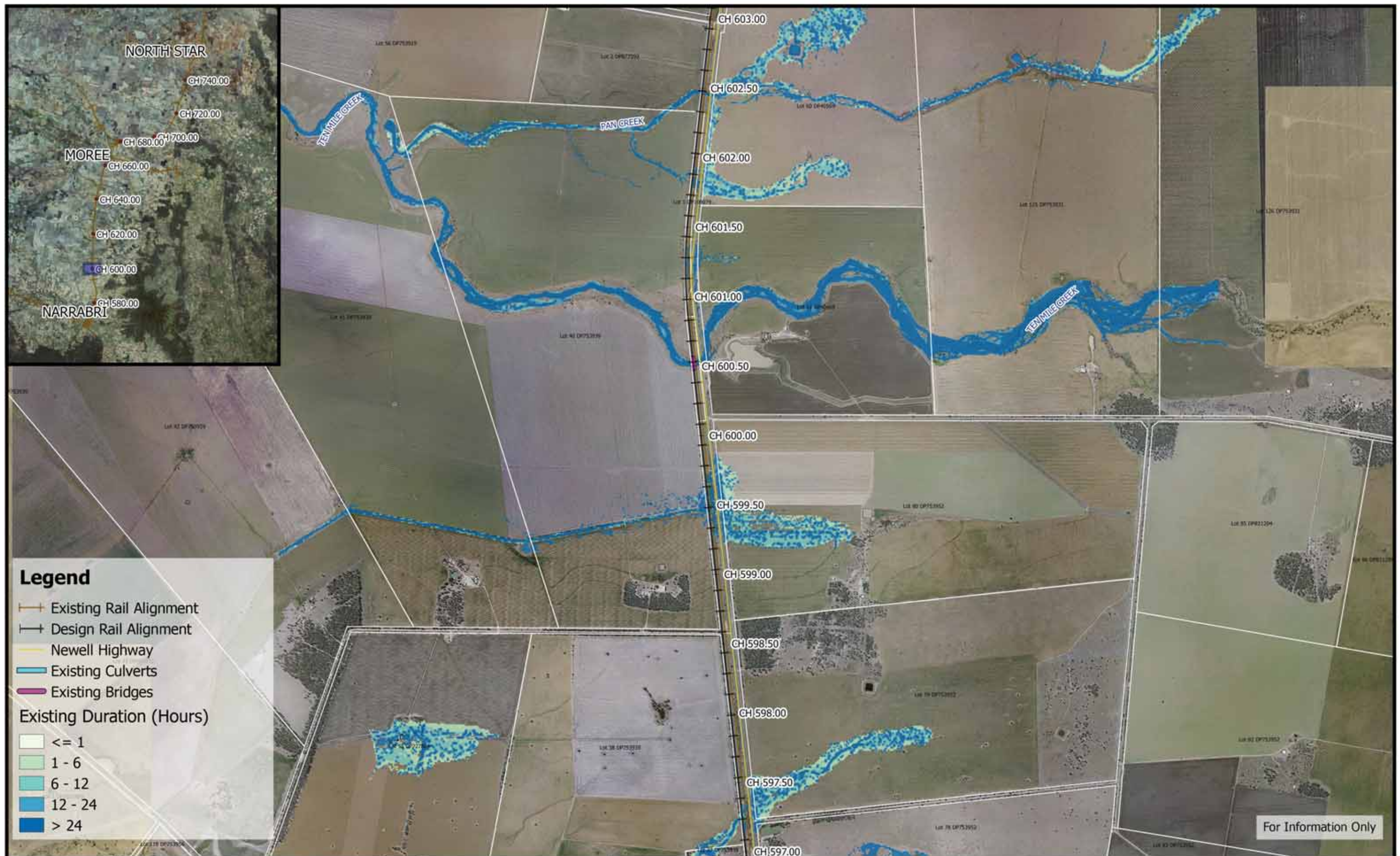




**Inland Rail - Narrabri to North Star**  
IFC - Flood Study for Separable Portion 1

**Figure EX39D5**  
39% AEP Existing Flood Duration - CH 595.00



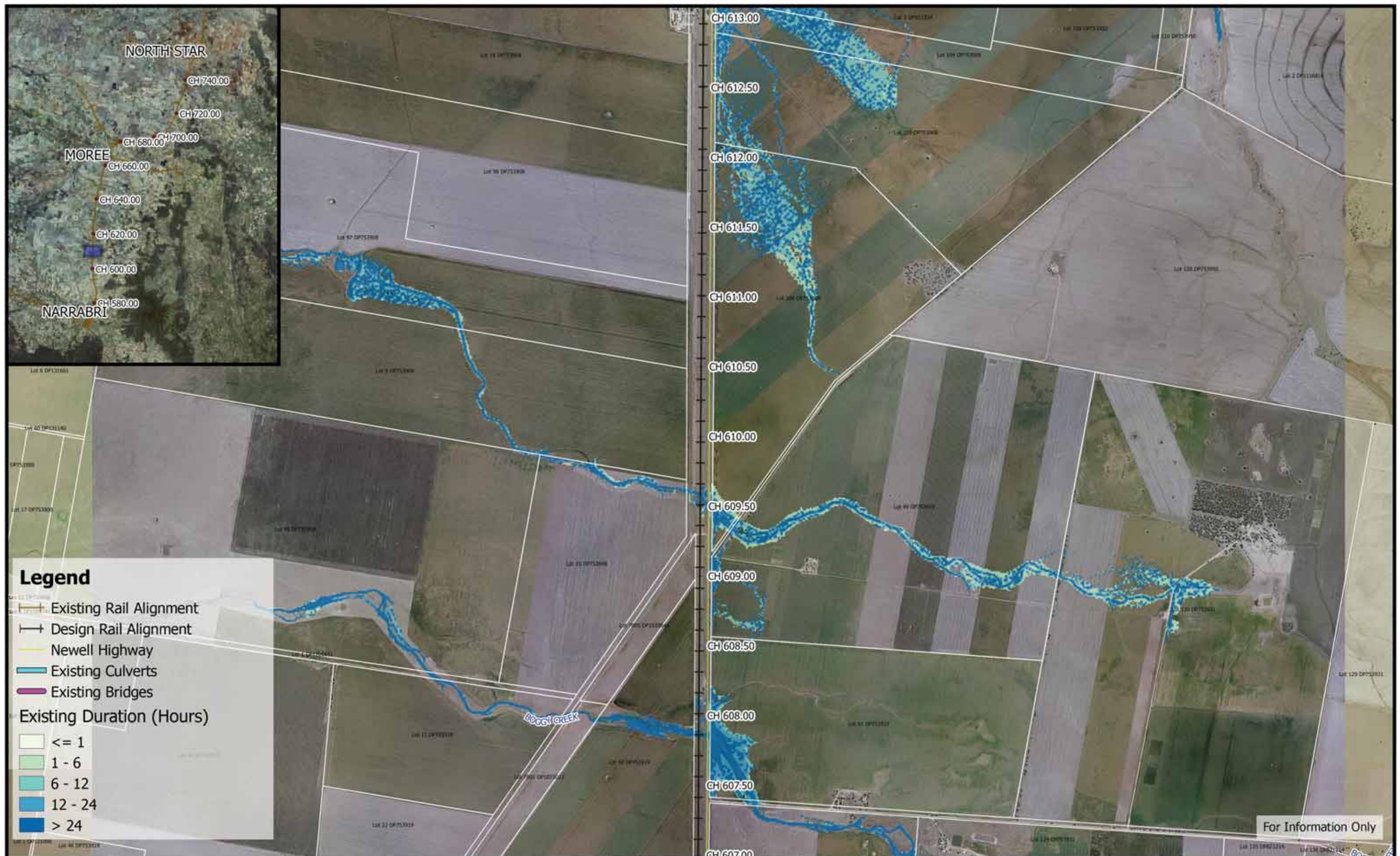






	<p>250 0 250 500 750 1000 m</p> <p>1:25,000</p> <p>Coordinate system: GDA94 MGA Zone 55 Aerial Source: NSW Six Map Scale ratio correct when printed at A3</p>		Date: 20/5/2019	<p><b>Inland Rail - Narrabri to North Star</b> IFC - Flood Study for Separable Portion 1</p> <p><b>Figure EX39D7</b> 39% AEP Existing Flood Duration - CH 605.00</p>
			Rev A: For Information Only	
			Prepared By: StephensK	

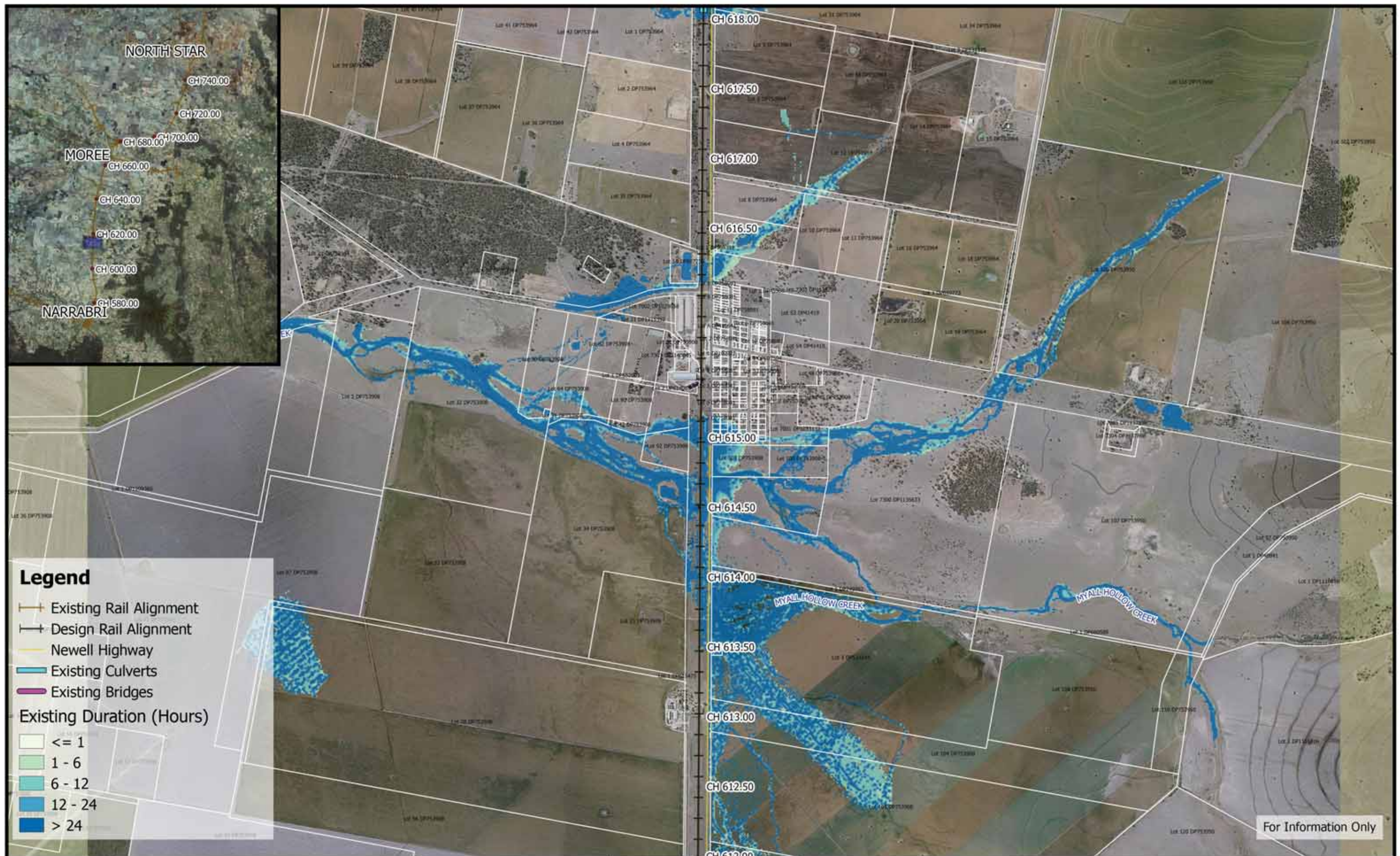




**Inland Rail - Narrabri to North Star**  
 IFC - Flood Study for Separable Portion 1

**Figure EX39D8**  
 39% AEP Existing Flood Duration - CH 610.00

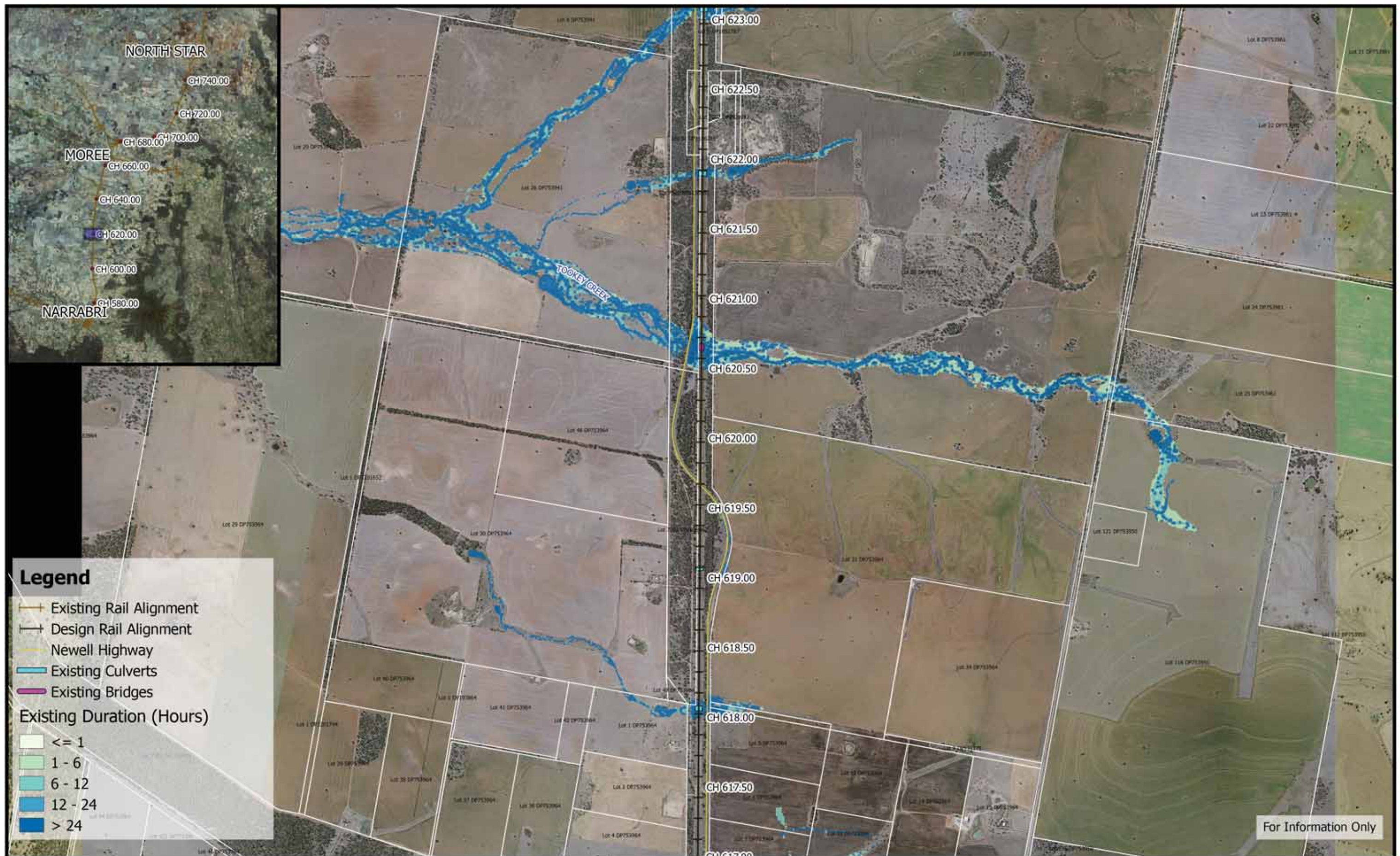




**Inland Rail - Narrabri to North Star**  
 IFC - Flood Study for Separable Portion 1

**Figure EX39D9**  
 39% AEP Existing Flood Duration - CH 615.00





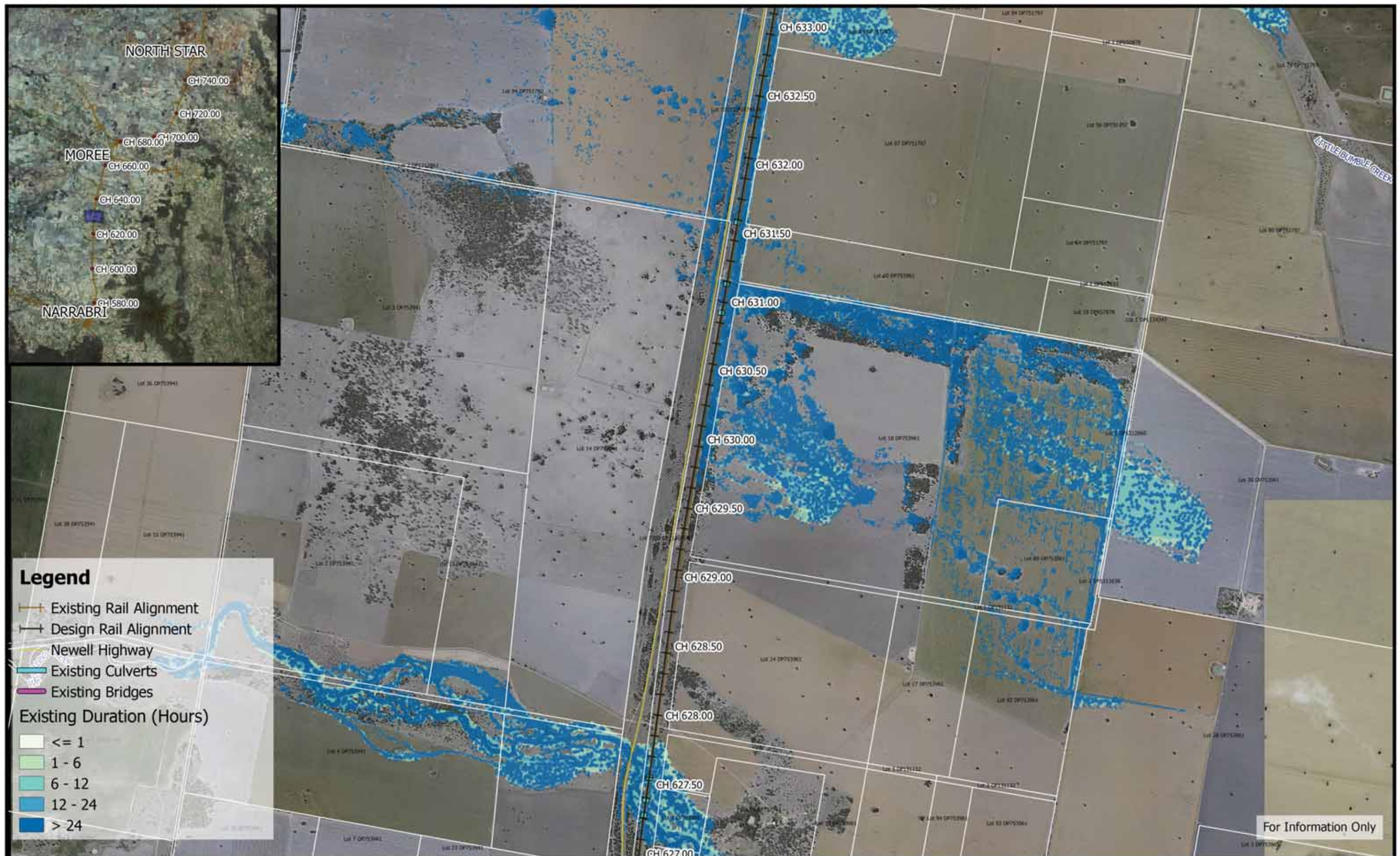
For Information Only

	<p>250 0 250 500 750 1000 m</p> <p>1:25,000</p> <p>Coordinate system: GDA94 MGA Zone 55 Aerial Source: NSW Six Map Scale ratio correct when printed at A3</p>		Date: 20/5/2019	<p><b>Inland Rail - Narrabri to North Star</b> IFC - Flood Study for Separable Portion 1</p> <p><b>Figure EX39D10</b> 39% AEP Existing Flood Duration - CH 620.00</p>
			Rev A: For Information Only	
			Prepared By: StephensK	





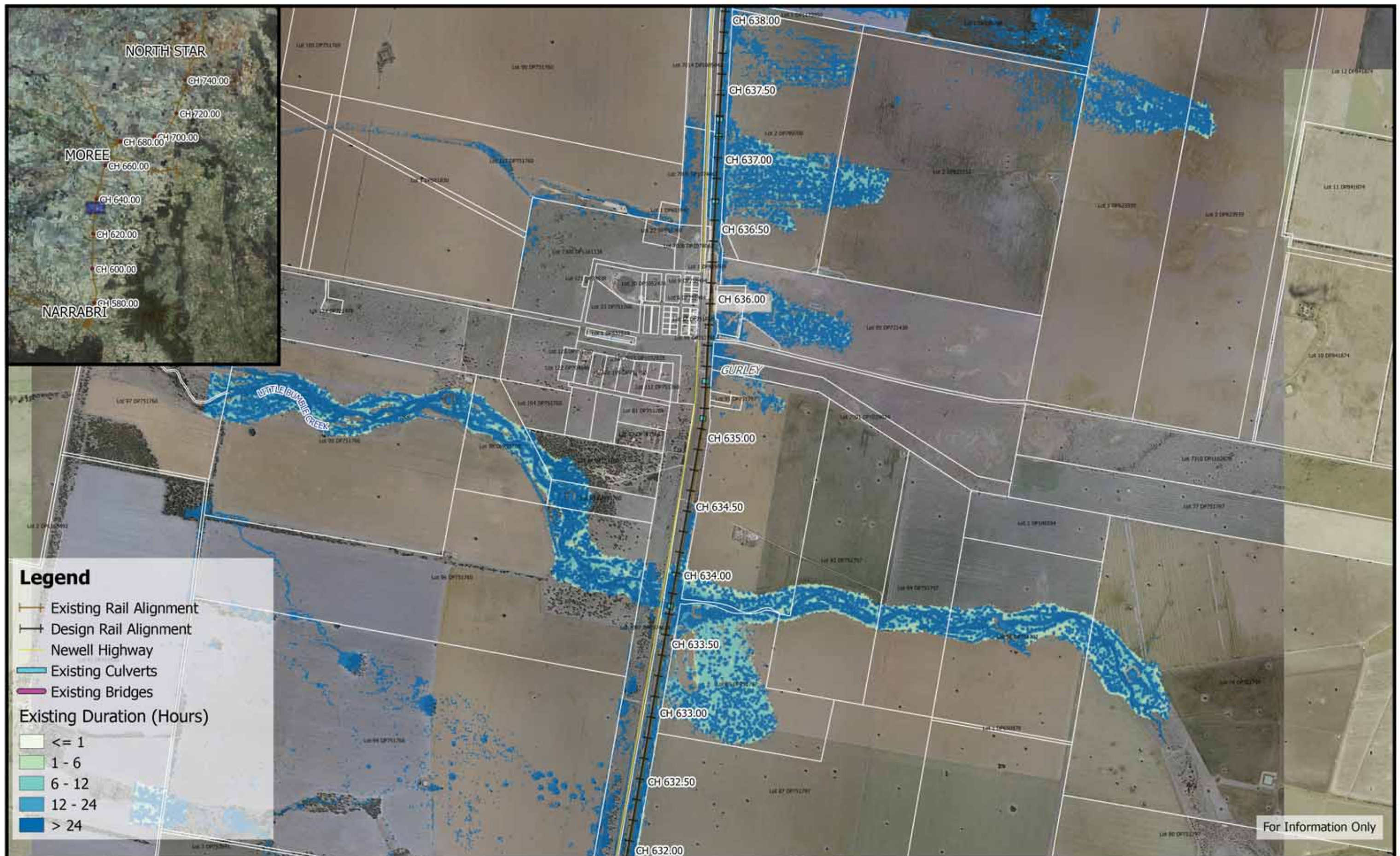




**Inland Rail - Narrabri to North Star**  
 IFC - Flood Study for Separable Portion 1

**Figure EX39D12**  
 39% AEP Existing Flood Duration - CH 630.00






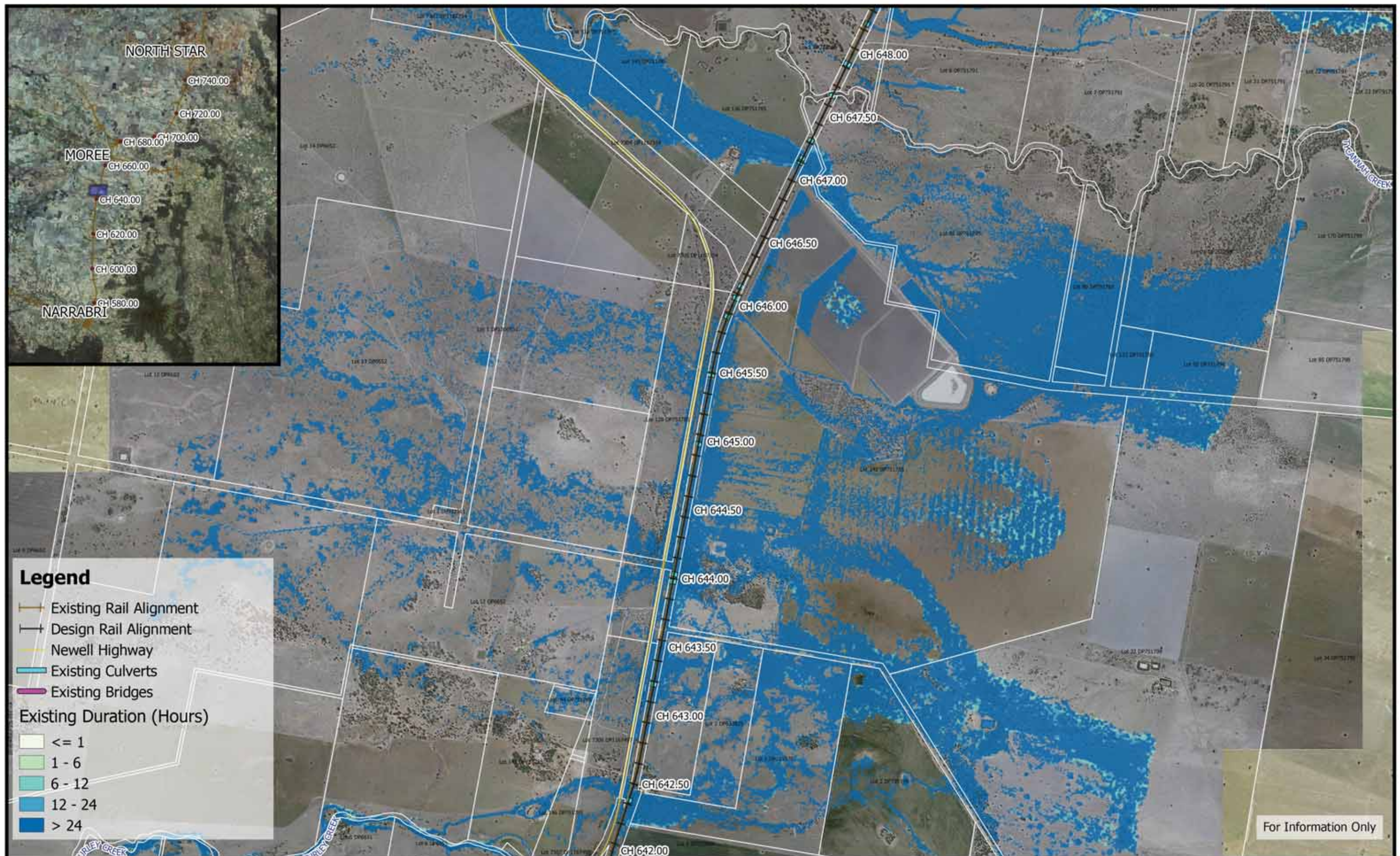
**Inland Rail - Narrabri to North Star**  
 IFC - Flood Study for Separable Portion 1

**Figure EX39D13**  
 39% AEP Existing Flood Duration - CH 635.00

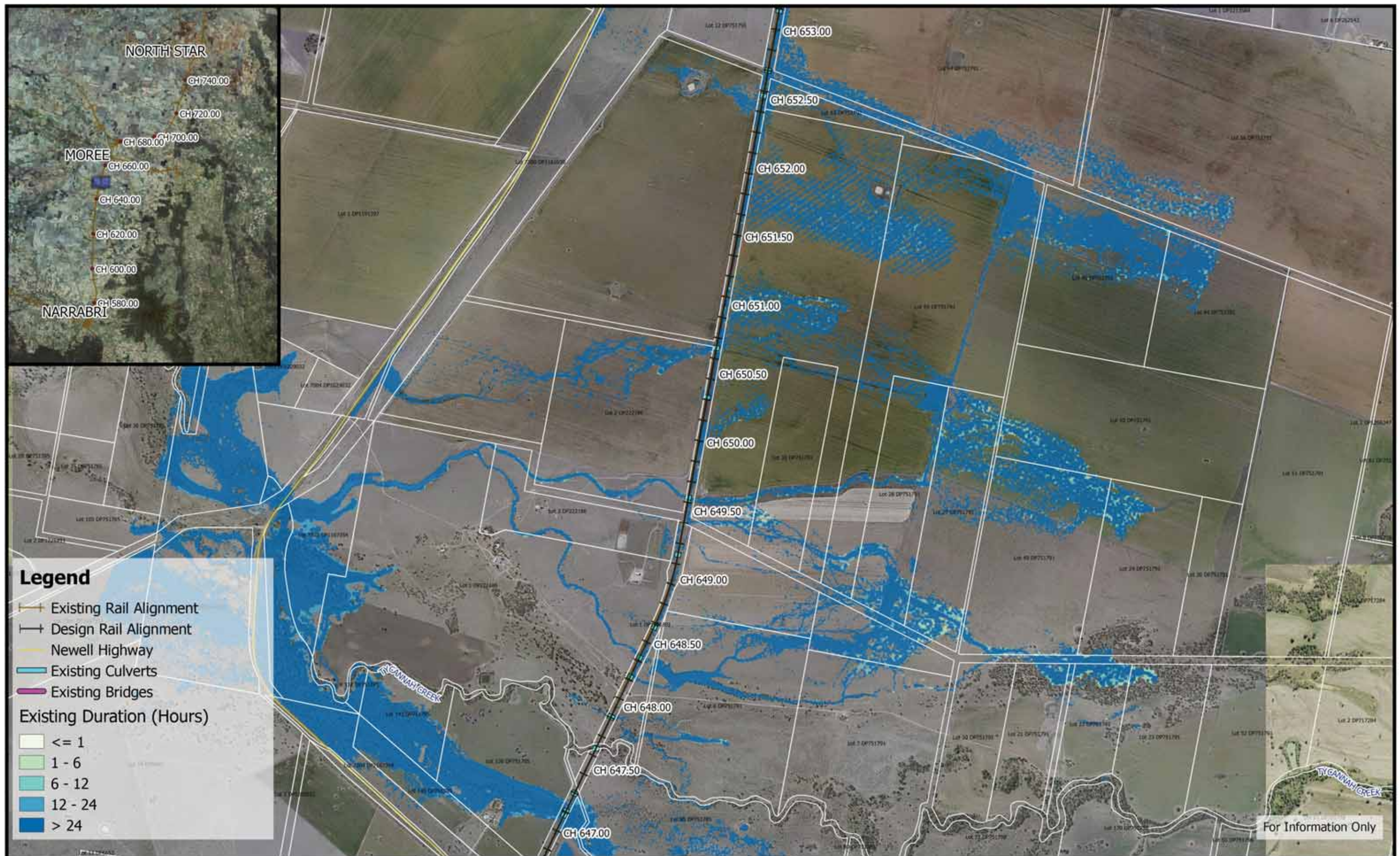

















	<p>250 0 250 500 750 1000 m</p> <p>1:25,000</p> <p>Coordinate system: GDA94 MGA Zone 55 Aerial Source: NSW Six Map Scale ratio correct when printed at A3</p>		Date: 20/5/2019	<p><b>Inland Rail - Narrabri to North Star</b> IFC - Flood Study for Separable Portion 1</p> <p><b>Figure EX39D17</b> 39% AEP Existing Flood Duration - CH 655.00</p>
			Rev A: For Information Only	
			Prepared By: StephensK	

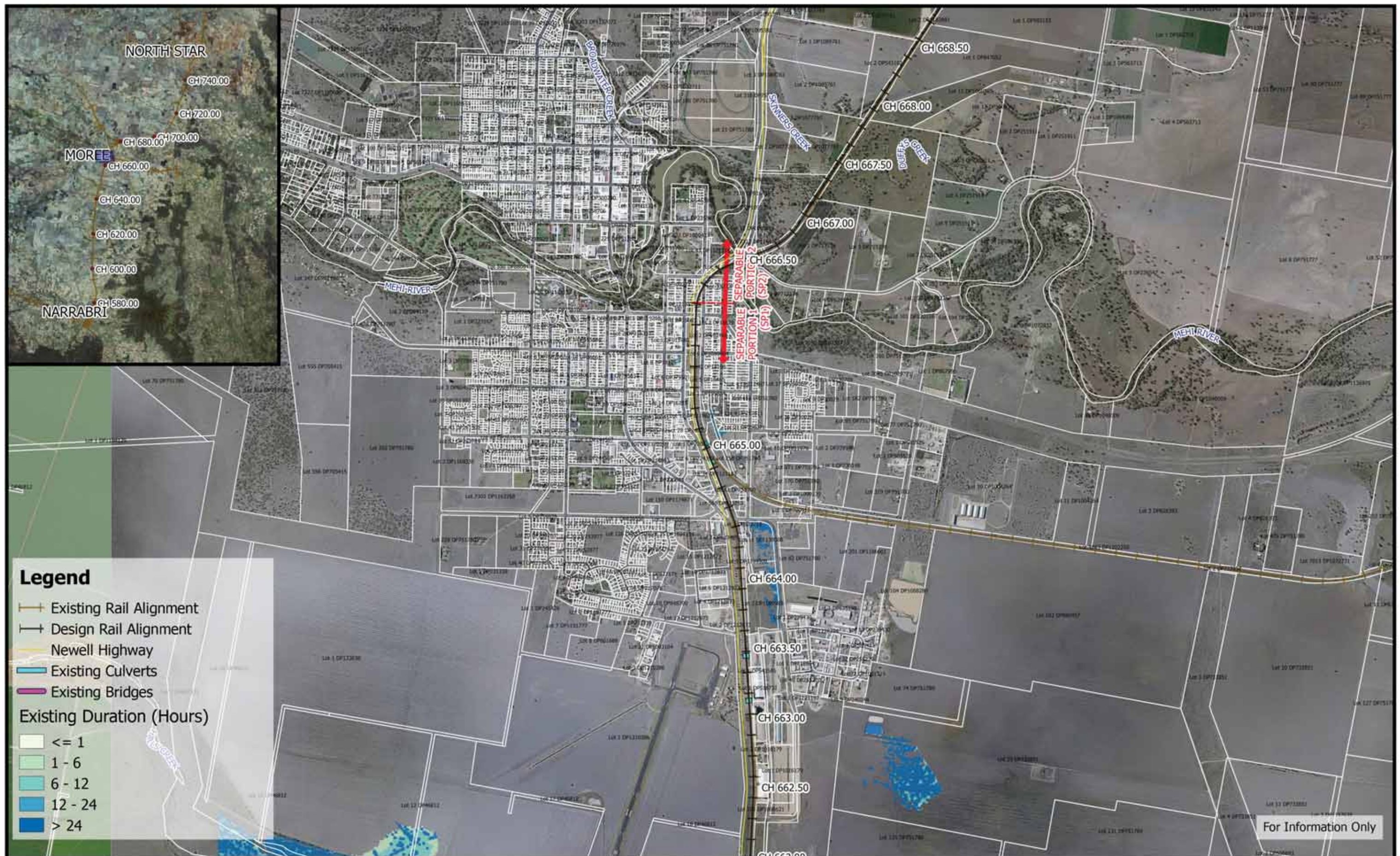




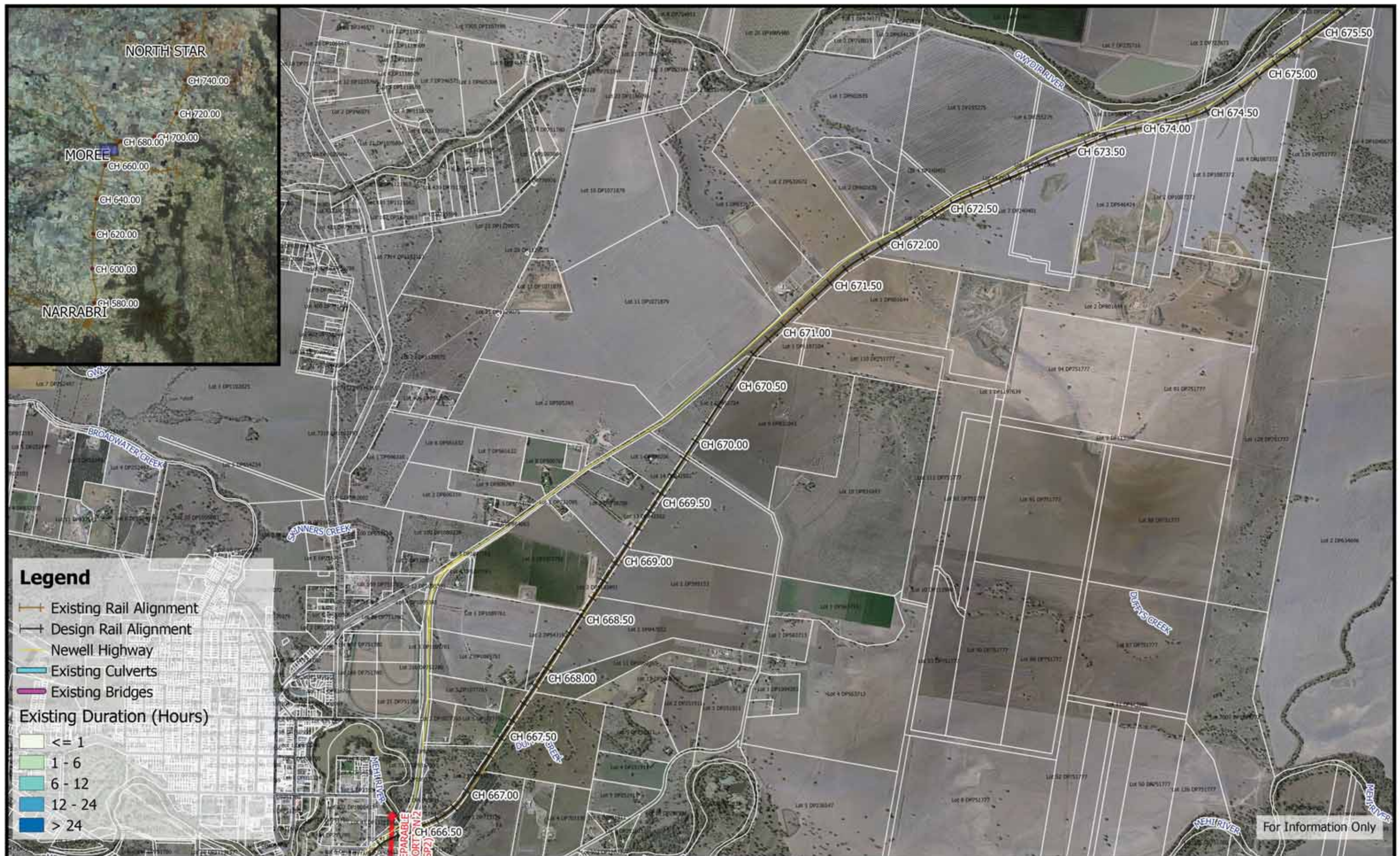
**Inland Rail - Narrabri to North Star**  
IFC - Flood Study for Separable Portion 1

**Figure EX39D18**  
39% AEP Existing Flood Duration - CH 660.00














**Inland Rail - Narrabri to North Star**  
 IFC - Flood Study for Separable Portion 1

**Figure EX39D21**  
 39% AEP Existing Flood Duration - CH 675.00

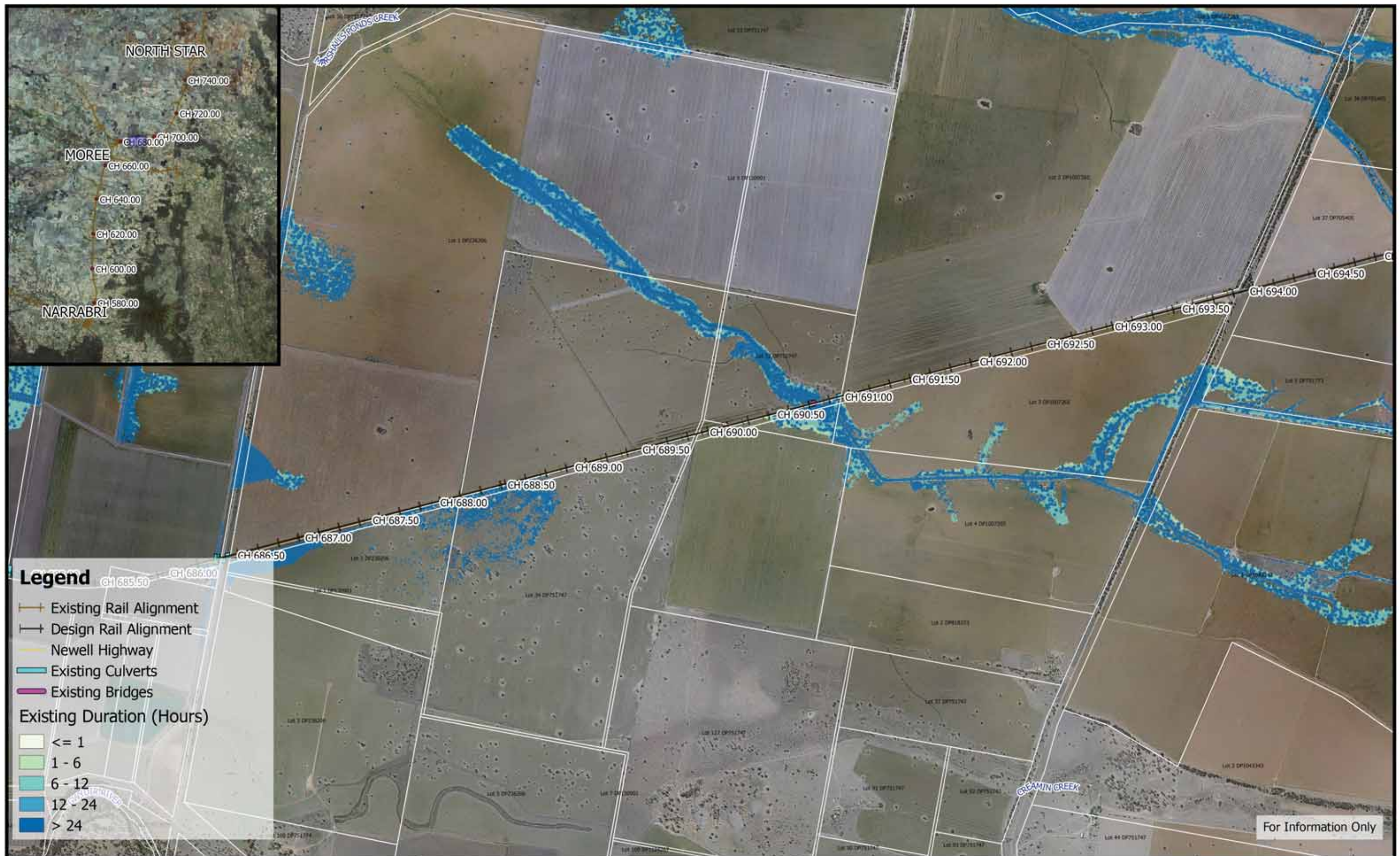












	<p>250 0 250 500 750 1000 m</p> <p>1:25,000</p> <p>Coordinate system: GDA94 MGA Zone 55 Aerial Source: NSW Six Map Scale ratio correct when printed at A3</p>		Date: 20/5/2019	<p><b>Inland Rail - Narrabri to North Star</b> IFC - Flood Study for Separable Portion 1</p> <p><b>Figure EX39D24</b> 39% AEP Existing Flood Duration - CH 690.00</p>
			Rev A: For Information Only	
			Prepared By: StephensK	





	<p>250 0 250 500 750 1000 m</p> <p>1:25,000</p> <p>Coordinate system: GDA94 MGA Zone 55 Aerial Source: NSW Six Map Scale ratio correct when printed at A3</p>		Date: 20/5/2019	<p><b>Inland Rail - Narrabri to North Star</b> IFC - Flood Study for Separable Portion 1</p> <p><b>Figure EX39D25</b> 39% AEP Existing Flood Duration - CH 695.00</p>
			Rev A: For Information Only	
			Prepared By: StephensK	









	<p>250 0 250 500 750 1000 m</p> <p>1:25,000</p> <p>Coordinate system: GDA94 MGA Zone 55 Aerial Source: NSW Six Map Scale ratio correct when printed at A3</p>		Date: 20/5/2019	<p><b>Inland Rail - Narrabri to North Star</b> IFC - Flood Study for Separable Portion 1</p> <p><b>Figure EX39D27</b> 39% AEP Existing Flood Duration - CH 705.00</p>
			Rev A: For Information Only	
			Prepared By: StephensK	





**Inland Rail - Narrabri to North Star**  
IFC - Flood Study for Separable Portion 1

**Figure EX39D28**  
39% AEP Existing Flood Duration - CH 710.00











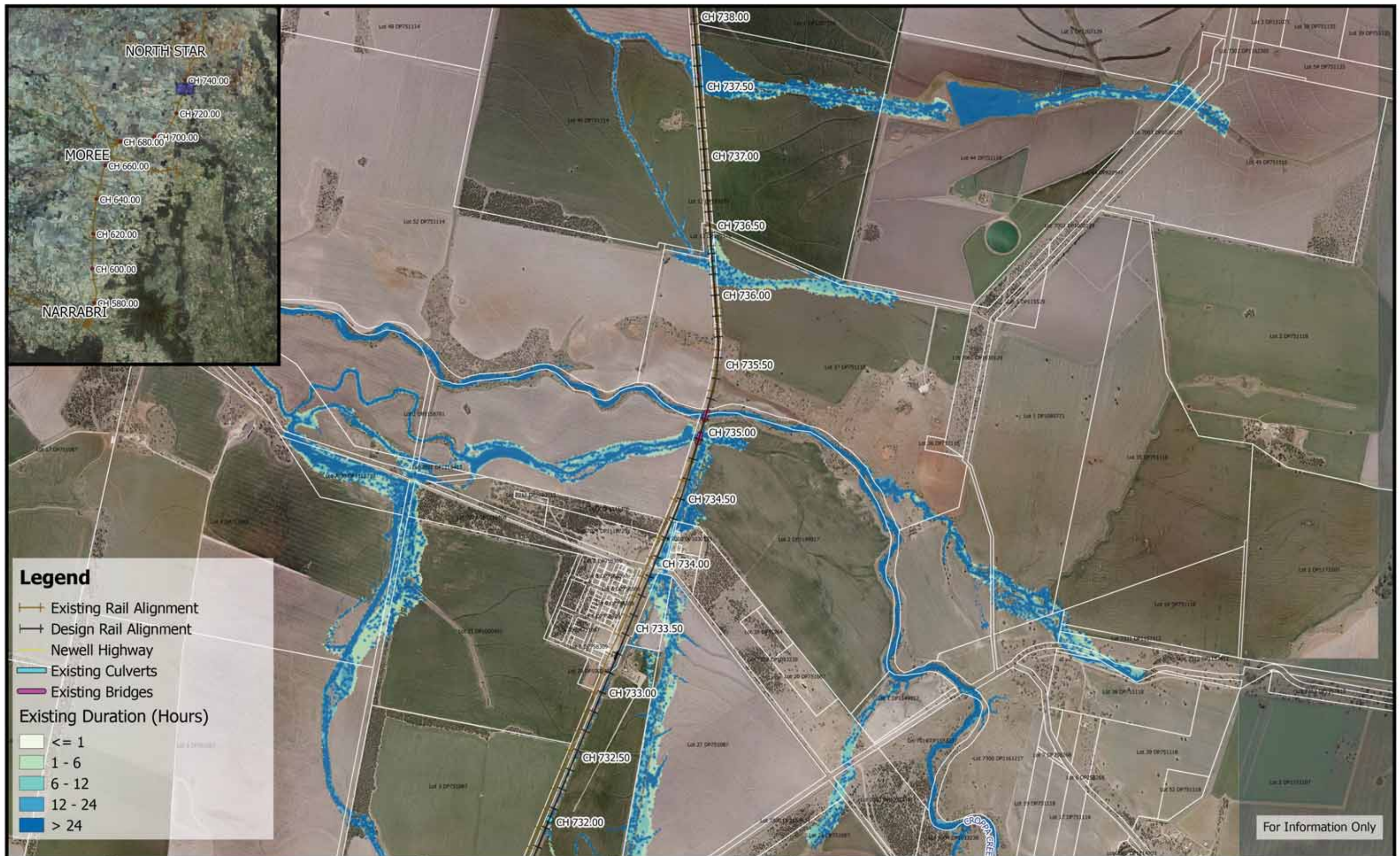






	<p>250 0 250 500 750 1000 m</p> <p>1:25,000</p> <p>Coordinate system: GDA94 MGA Zone 55 Aerial Source: NSW Six Map Scale ratio correct when printed at A3</p>		Date: 20/5/2019	<p><b>Inland Rail - Narrabri to North Star</b> IFC - Flood Study for Separable Portion 1</p> <p><b>Figure EX39D32</b> 39% AEP Existing Flood Duration - CH 730.00</p>
			Rev A: For Information Only	
			Prepared By: StephensK	







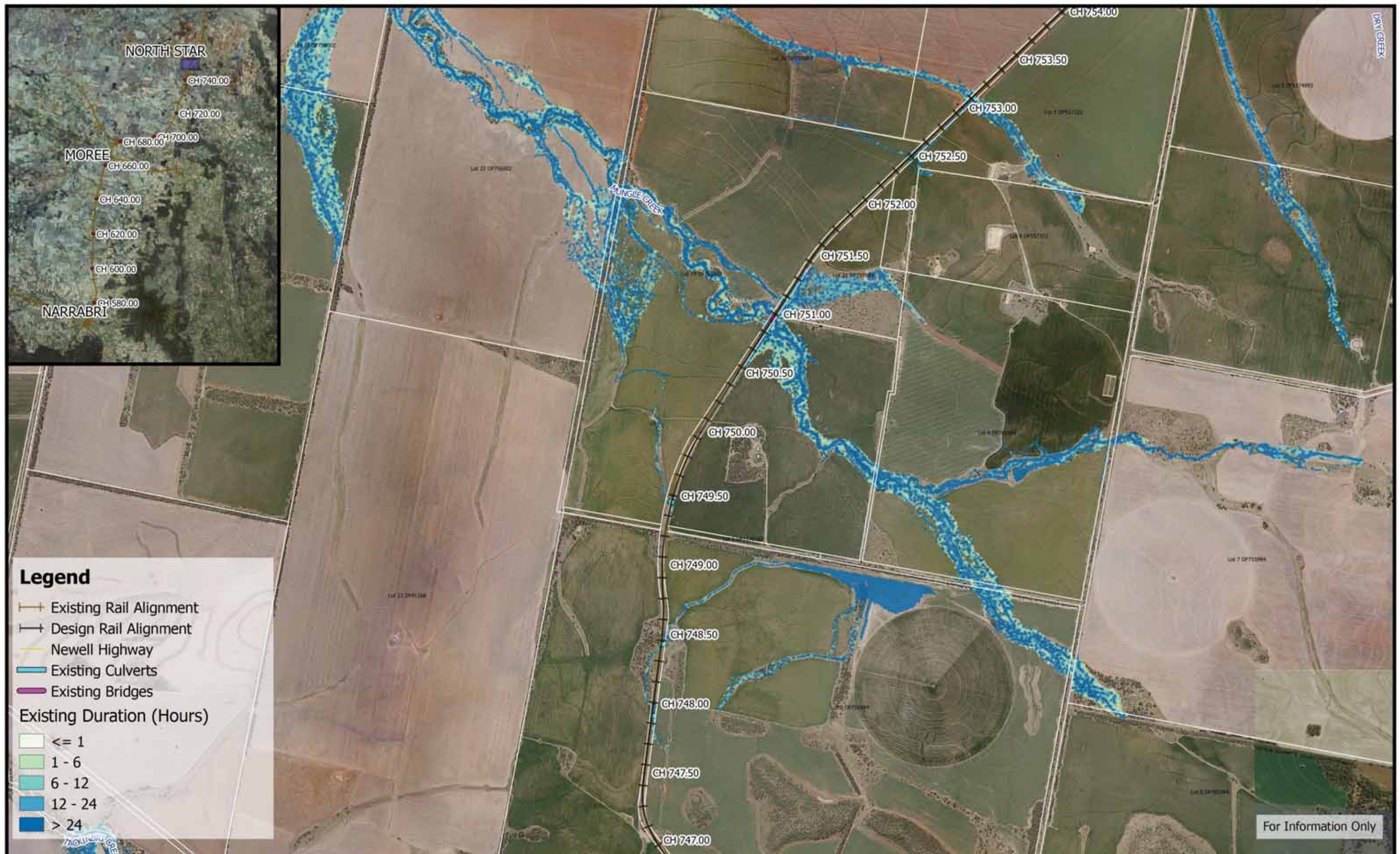




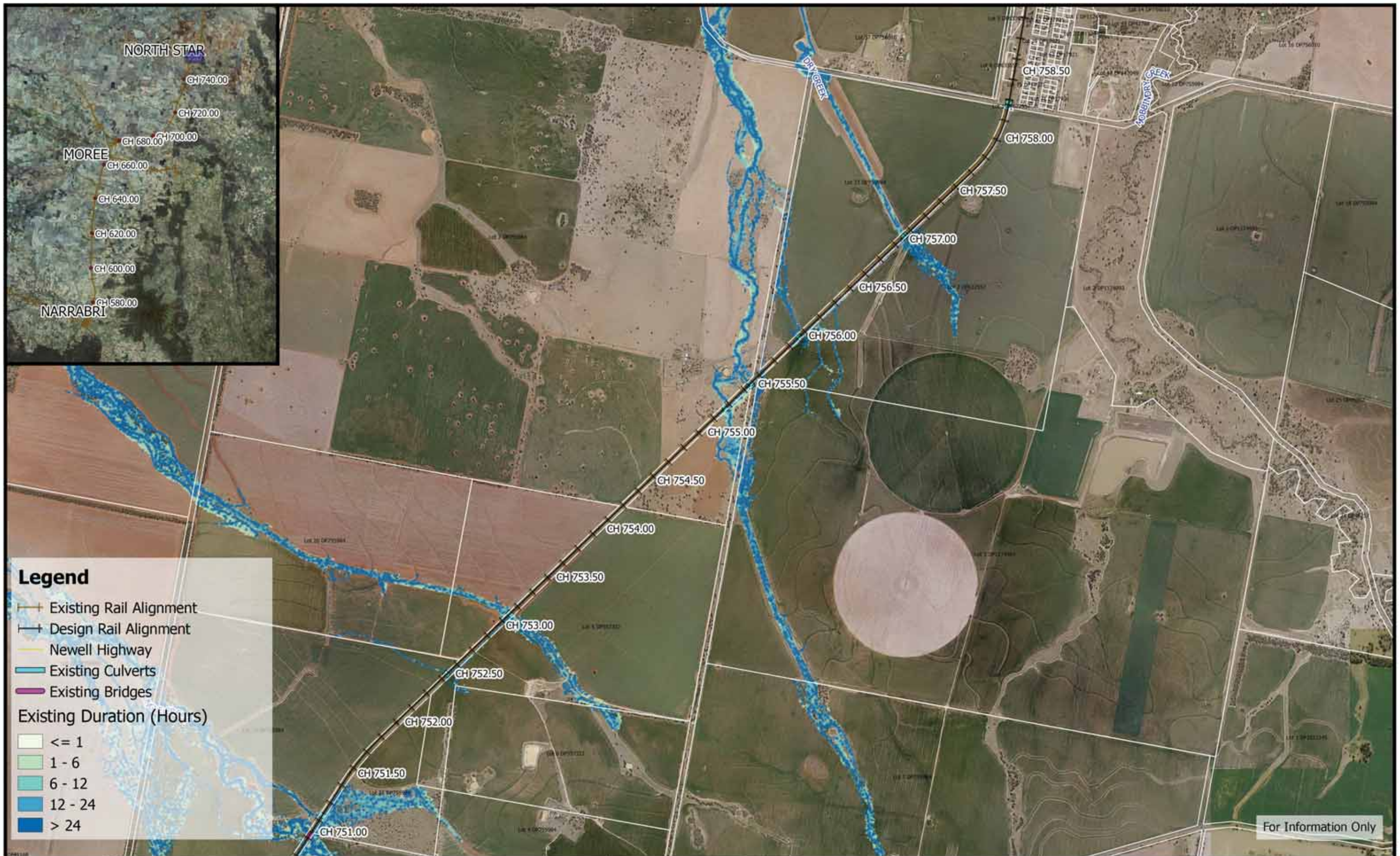


	<p>250 0 250 500 750 1000 m</p> <p>1:25,000</p> <p>Coordinate system: GDA94 MGA Zone 55 Aerial Source: NSW Six Map Scale ratio correct when printed at A3</p>		Date: 20/5/2019	<p><b>Inland Rail - Narrabri to North Star</b> IFC - Flood Study for Separable Portion 1</p> <p><b>Figure EX39D35</b> 39% AEP Existing Flood Duration - CH 745.00</p>
			Rev A: For Information Only	
			Prepared By: StephensK	





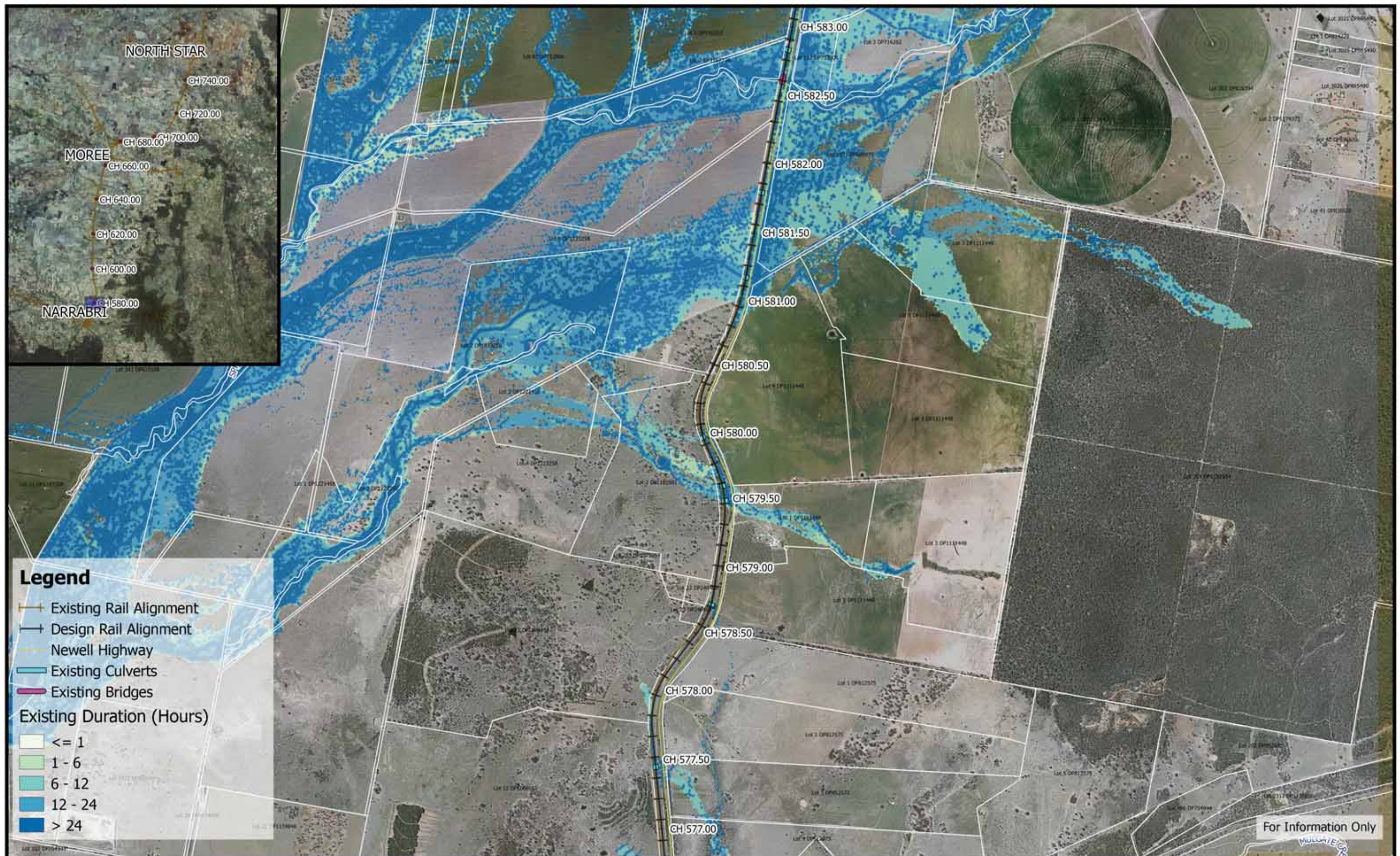








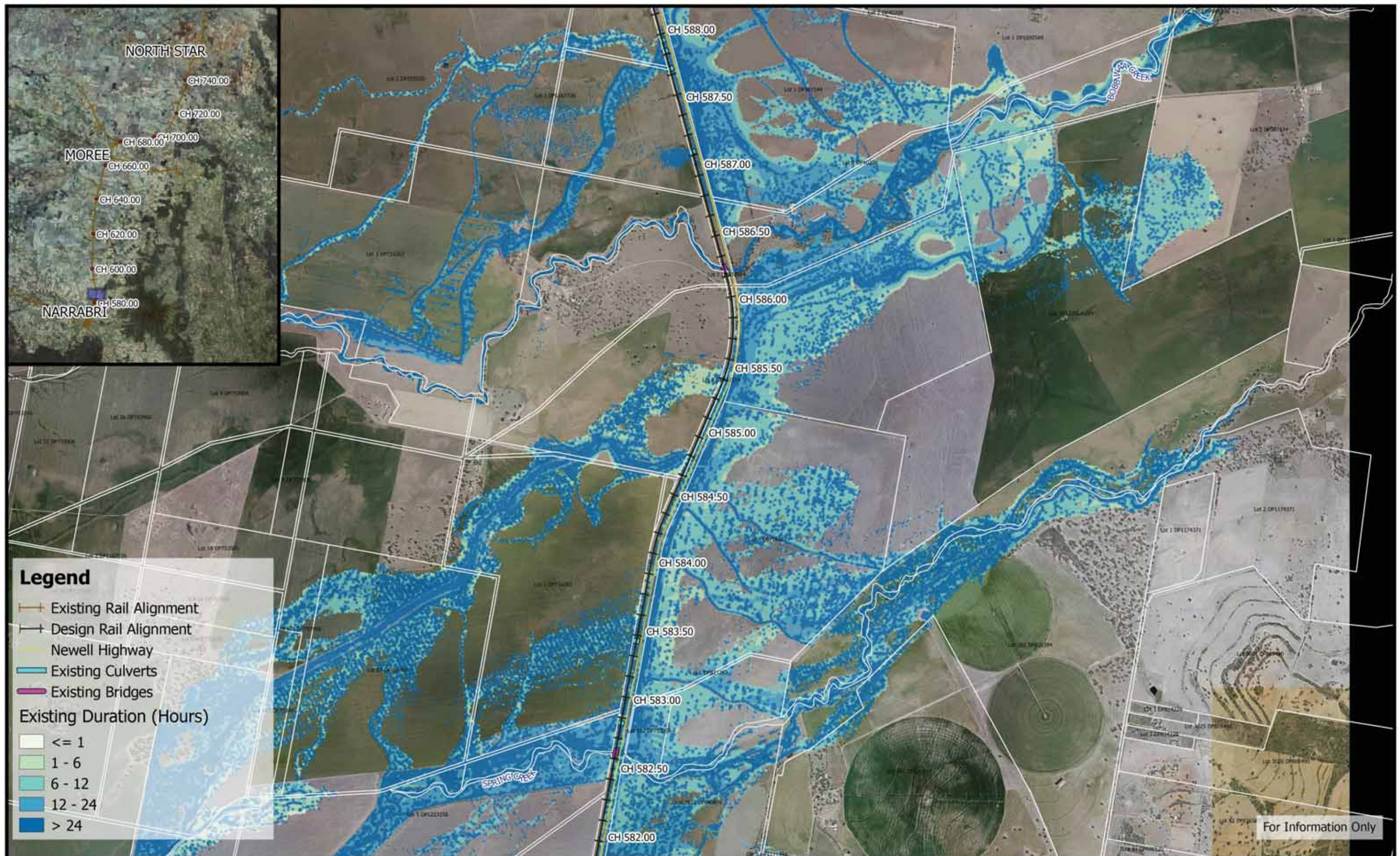




**Inland Rail - Narrabri to North Star**  
IFC - Flood Study for Separable Portion 1

**Figure EX10D2**  
10% AEP Existing Flood Duration - CH 580.00

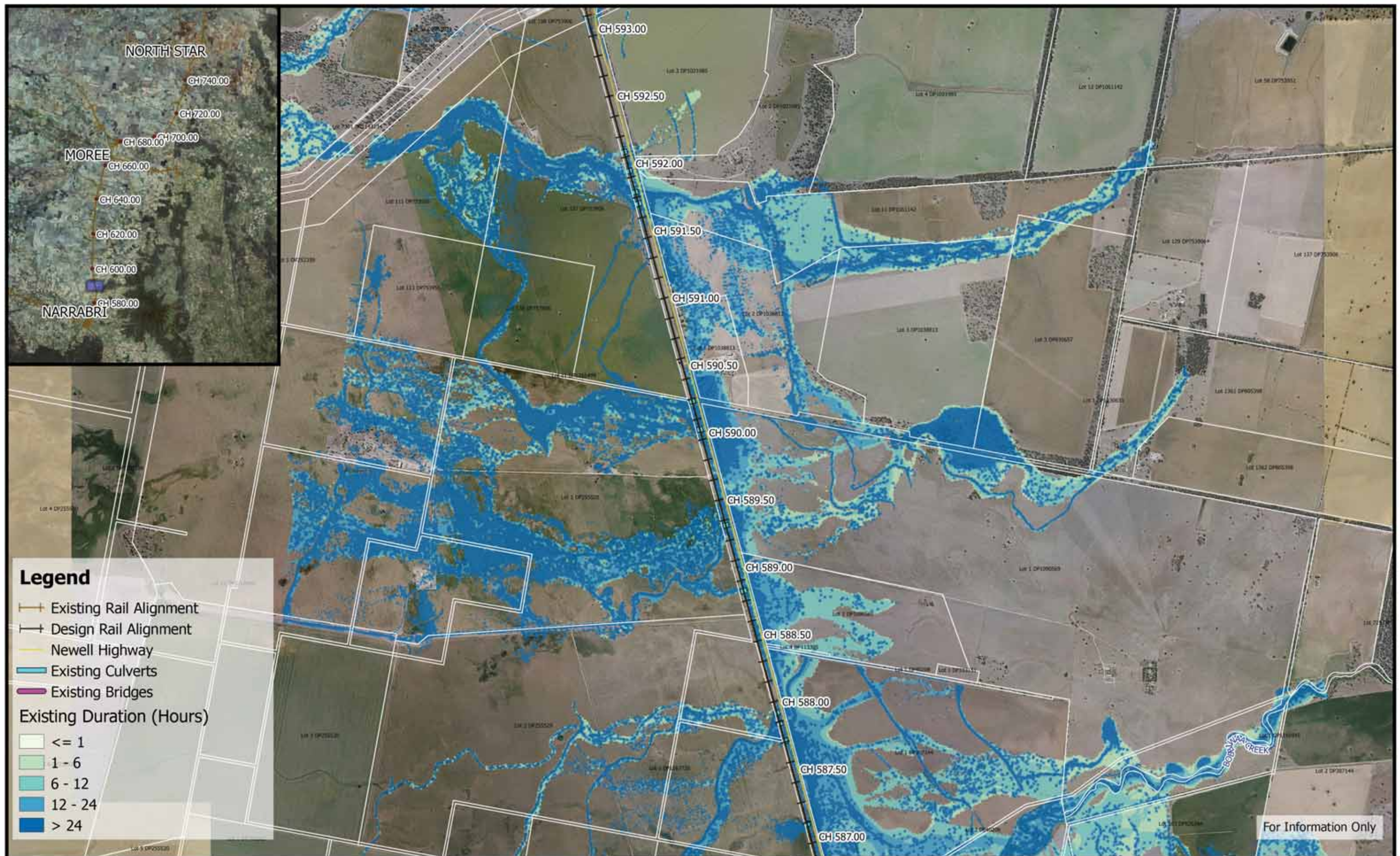




**Inland Rail - Narrabri to North Star**  
**IFC - Flood Study for Separable Portion 1**

**Figure EX10D3**  
**10% AEP Existing Flood Duration - CH 585.00**



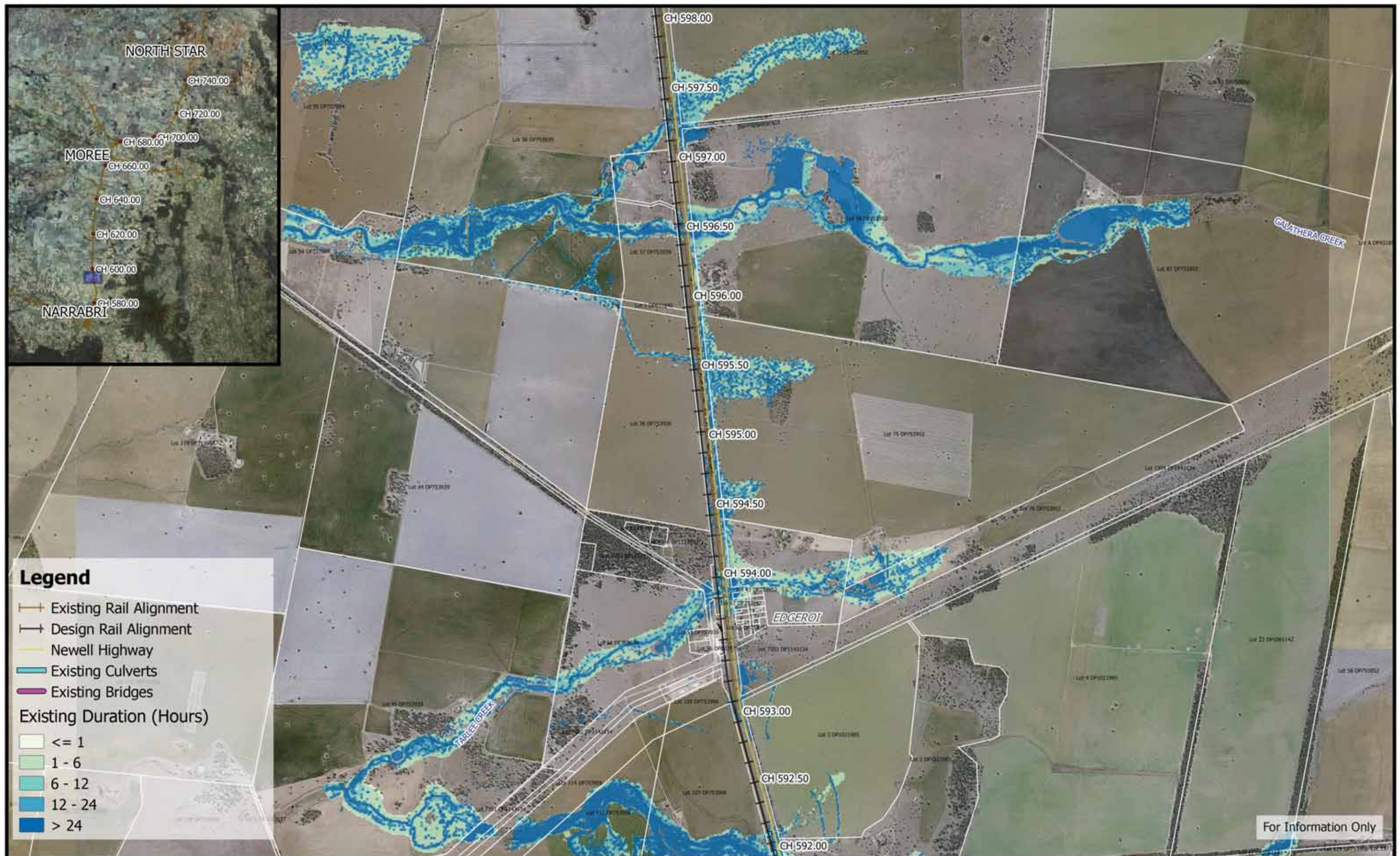


For Information Only

**Inland Rail - Narrabri to North Star**  
IFC - Flood Study for Separable Portion 1

**Figure EX10D4**  
10% AEP Existing Flood Duration - CH 590.00

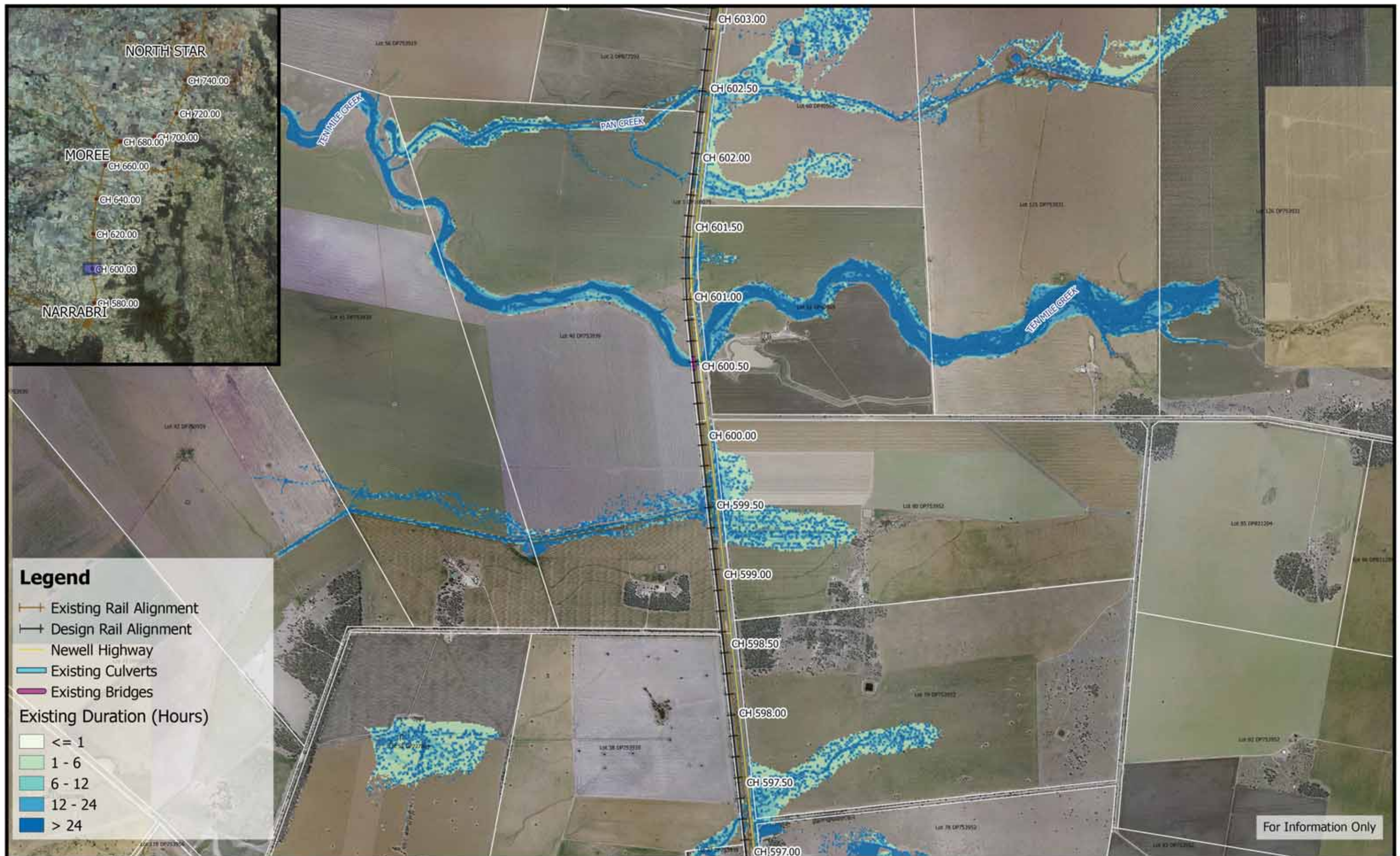




**Inland Rail - Narrabri to North Star**  
 IFC - Flood Study for Separable Portion 1


**Figure EX10D5**  
 10% AEP Existing Flood Duration - CH 595.00





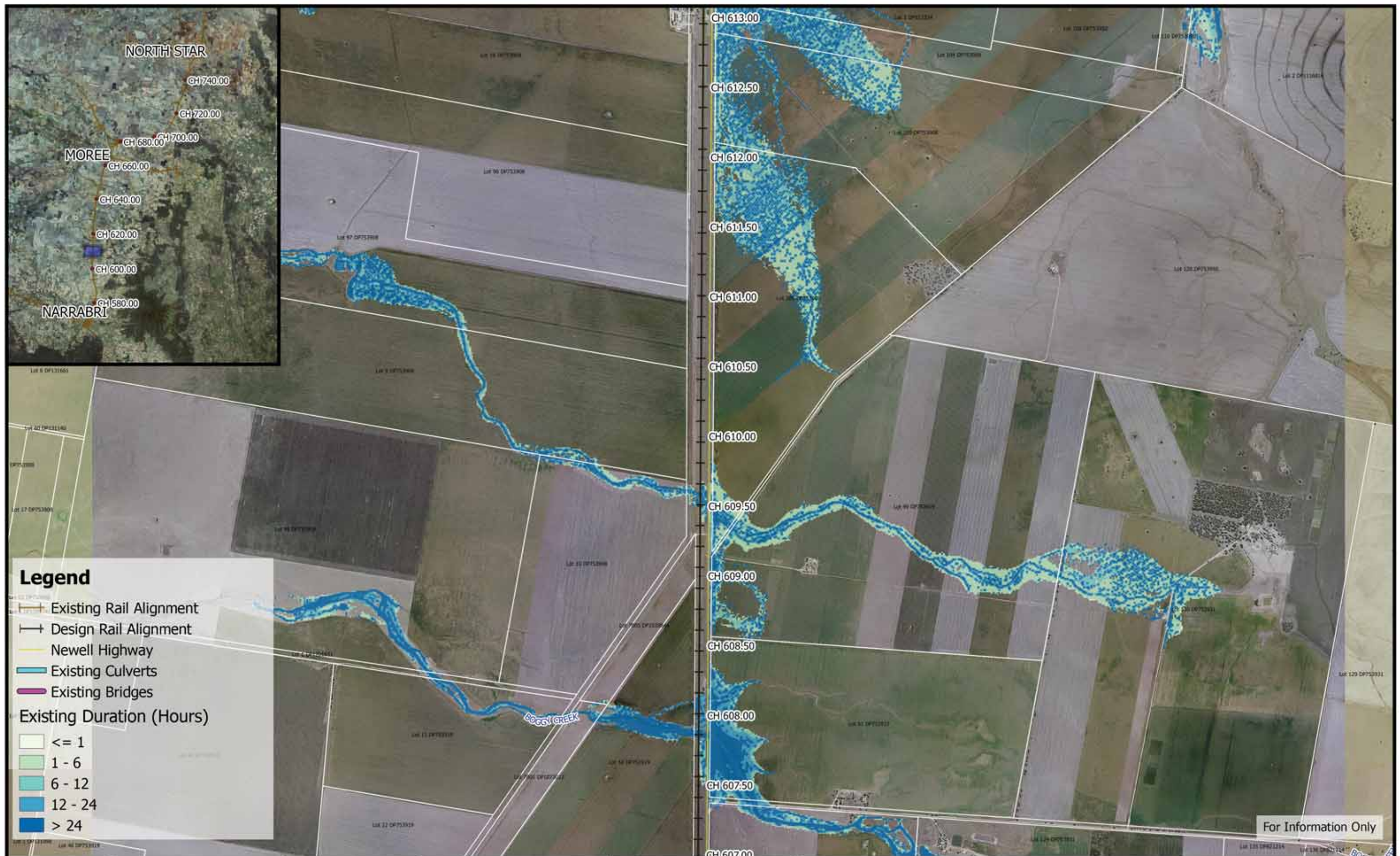
	<p>250 0 250 500 750 1000 m</p> <p>1:25,000</p> <p>Coordinate system: GDA94 MGA Zone 55 Aerial Source: NSW Six Map Scale ratio correct when printed at A3</p>		Date: 20/5/2019	<p><b>Inland Rail - Narrabri to North Star</b> IFC - Flood Study for Separable Portion 1</p> <p><b>Figure EX10D6</b> 10% AEP Existing Flood Duration - CH 600.00</p>
			Rev A: For Information Only	
			Prepared By: StephensK	



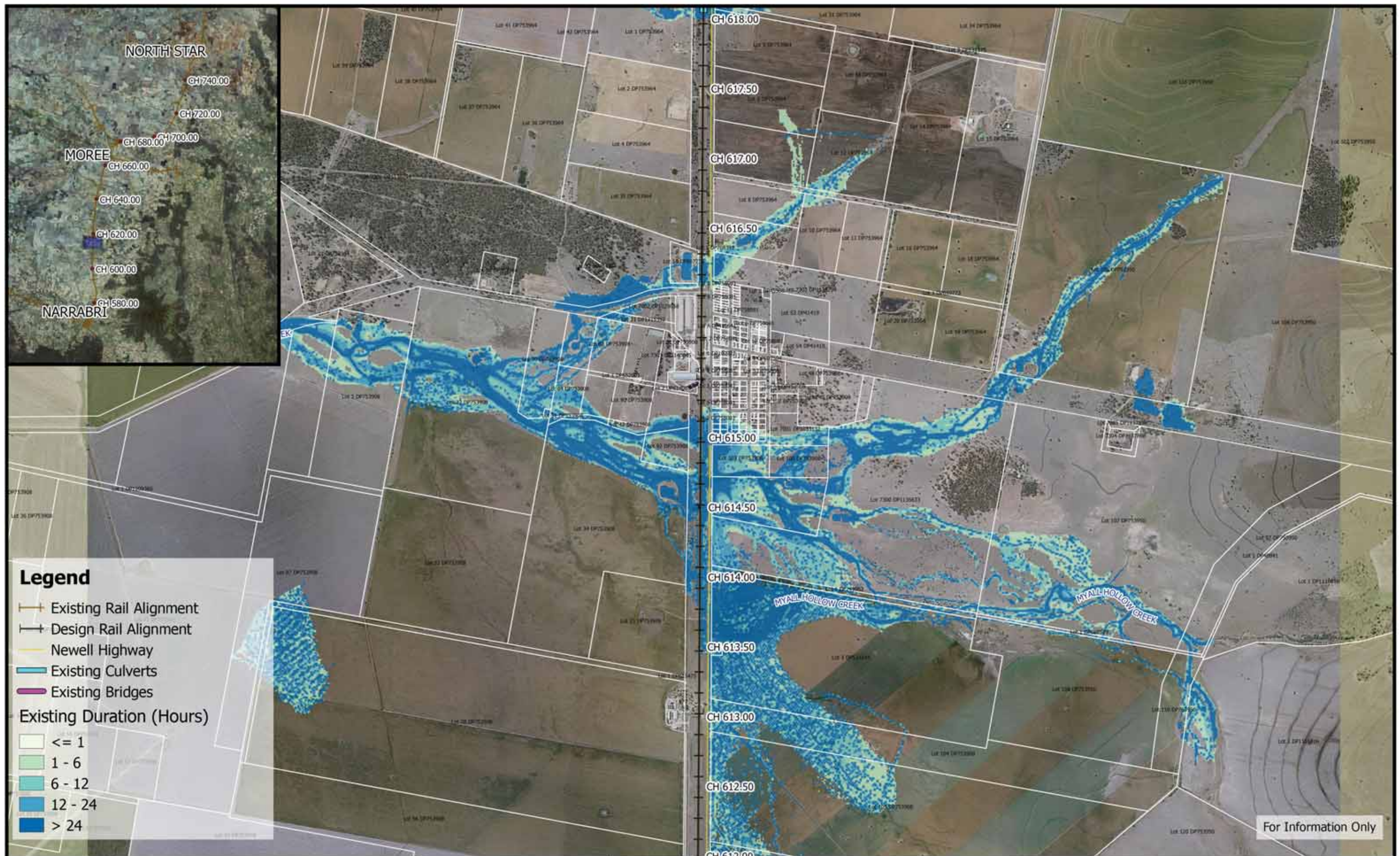


	<p>250 0 250 500 750 1000 m</p> <p>1:25,000</p> <p>Coordinate system: GDA94 MGA Zone 55 Aerial Source: NSW Six Map Scale ratio correct when printed at A3</p>	<p><b>wsp</b> <b>M</b> <b>M</b></p> <p><b>MOTT</b> <b>MACDONALD</b></p>	<p>Date: 20/5/2019</p> <p>Rev A: For Information Only</p> <p>Prepared By: StephensK</p>	<p><b>Inland Rail - Narrabri to North Star</b> IFC - Flood Study for Separable Portion 1</p> <p><b>Figure EX10D7</b> 10% AEP Existing Flood Duration - CH 605.00</p>
--	---	---	---	--





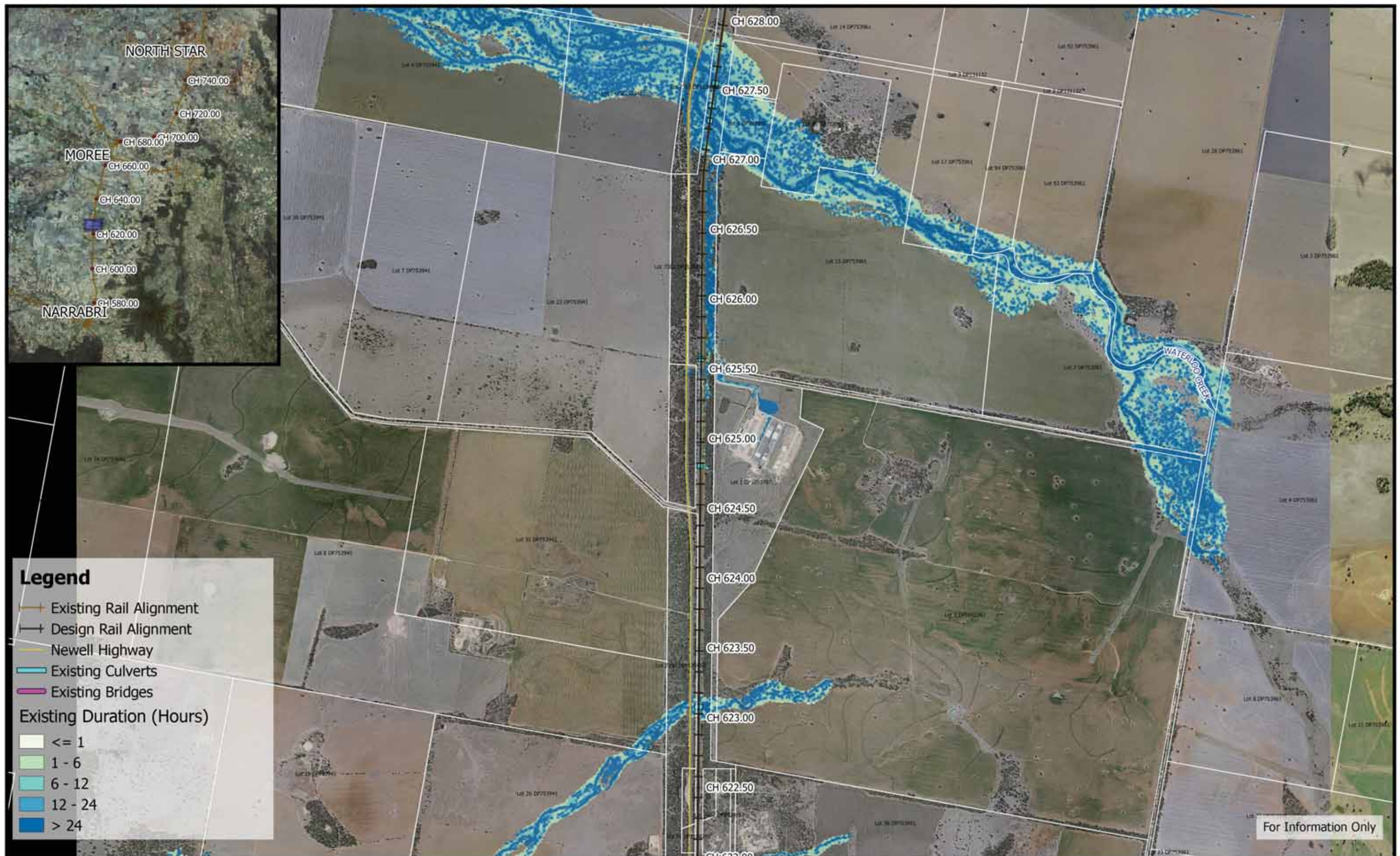




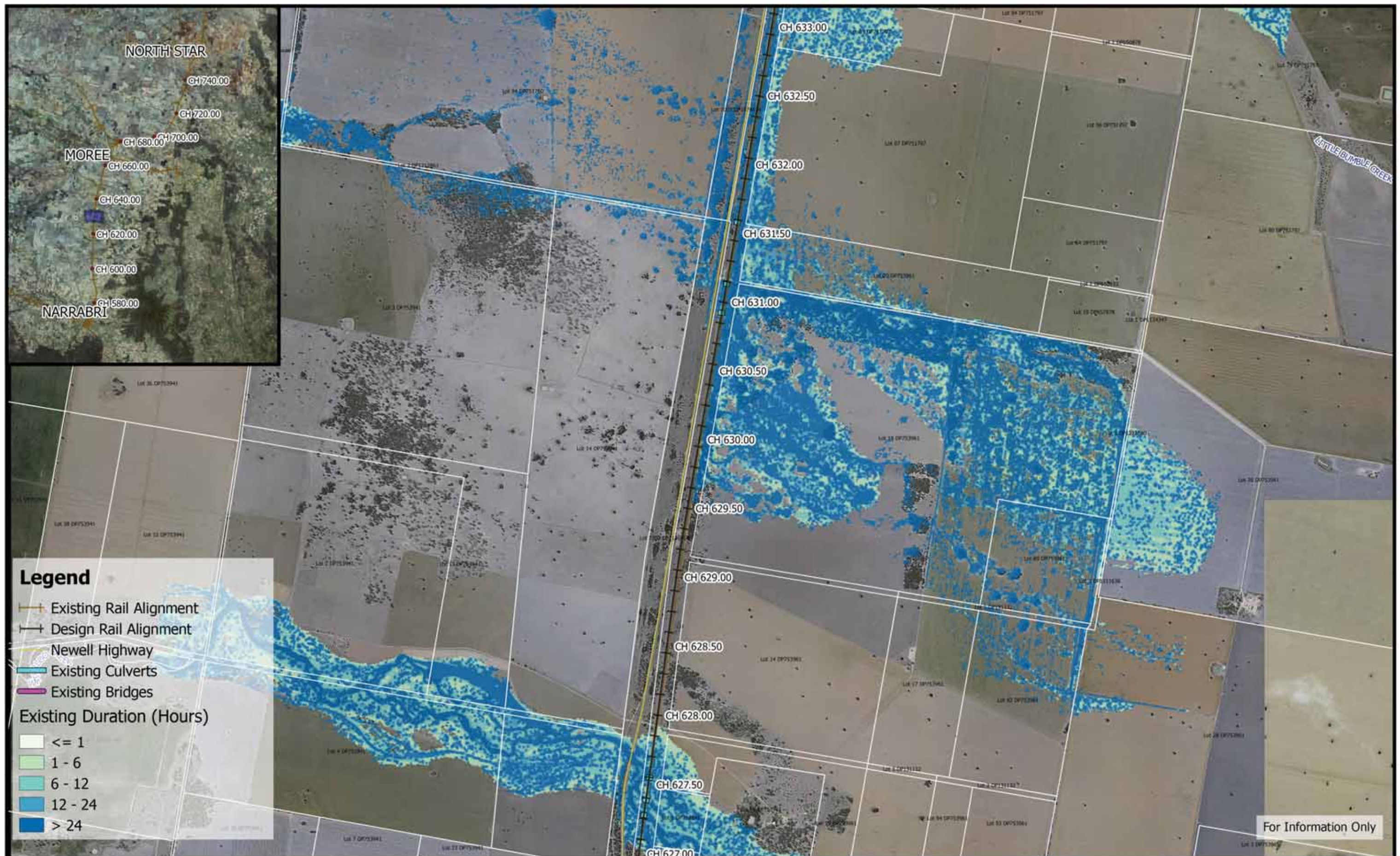




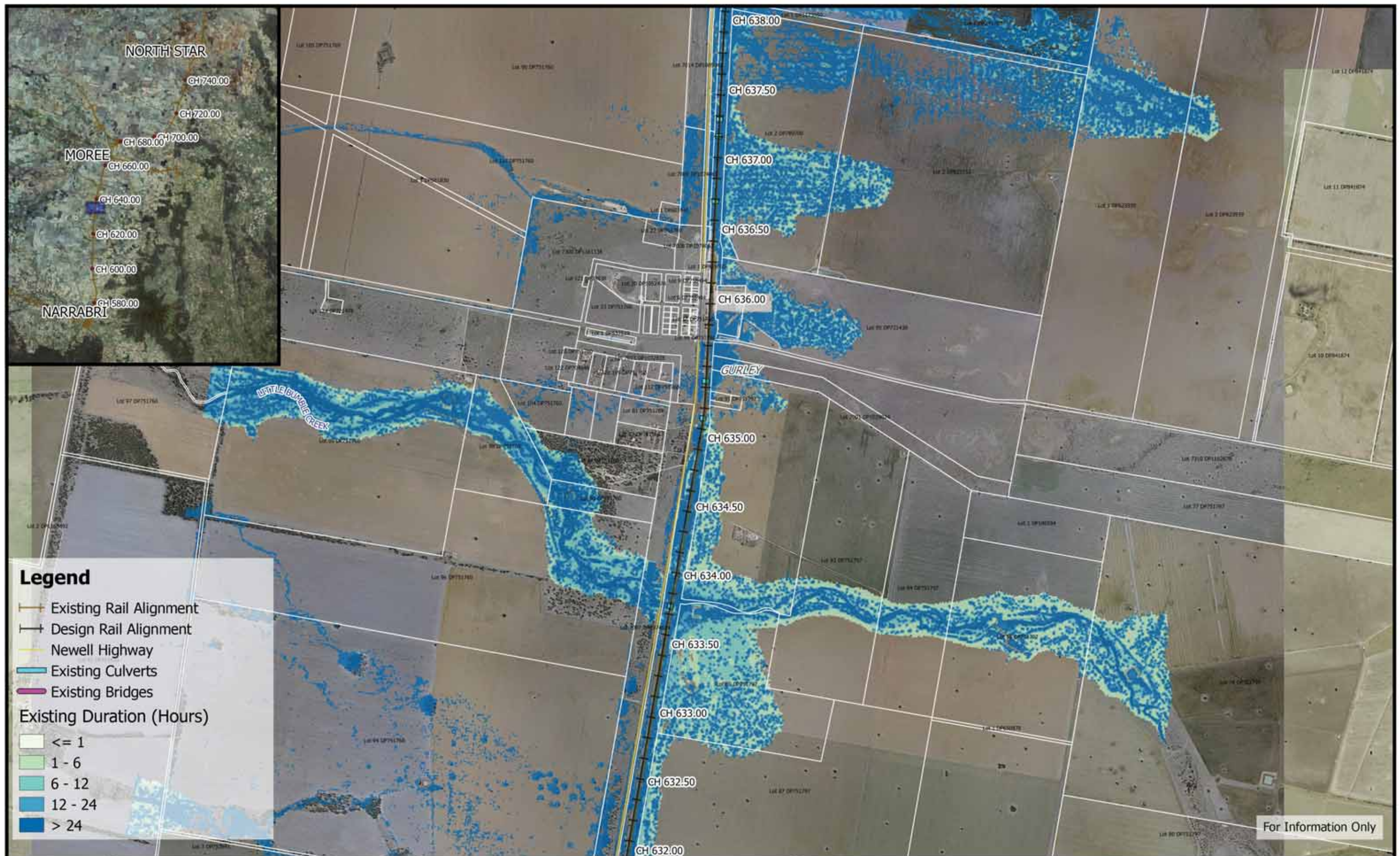




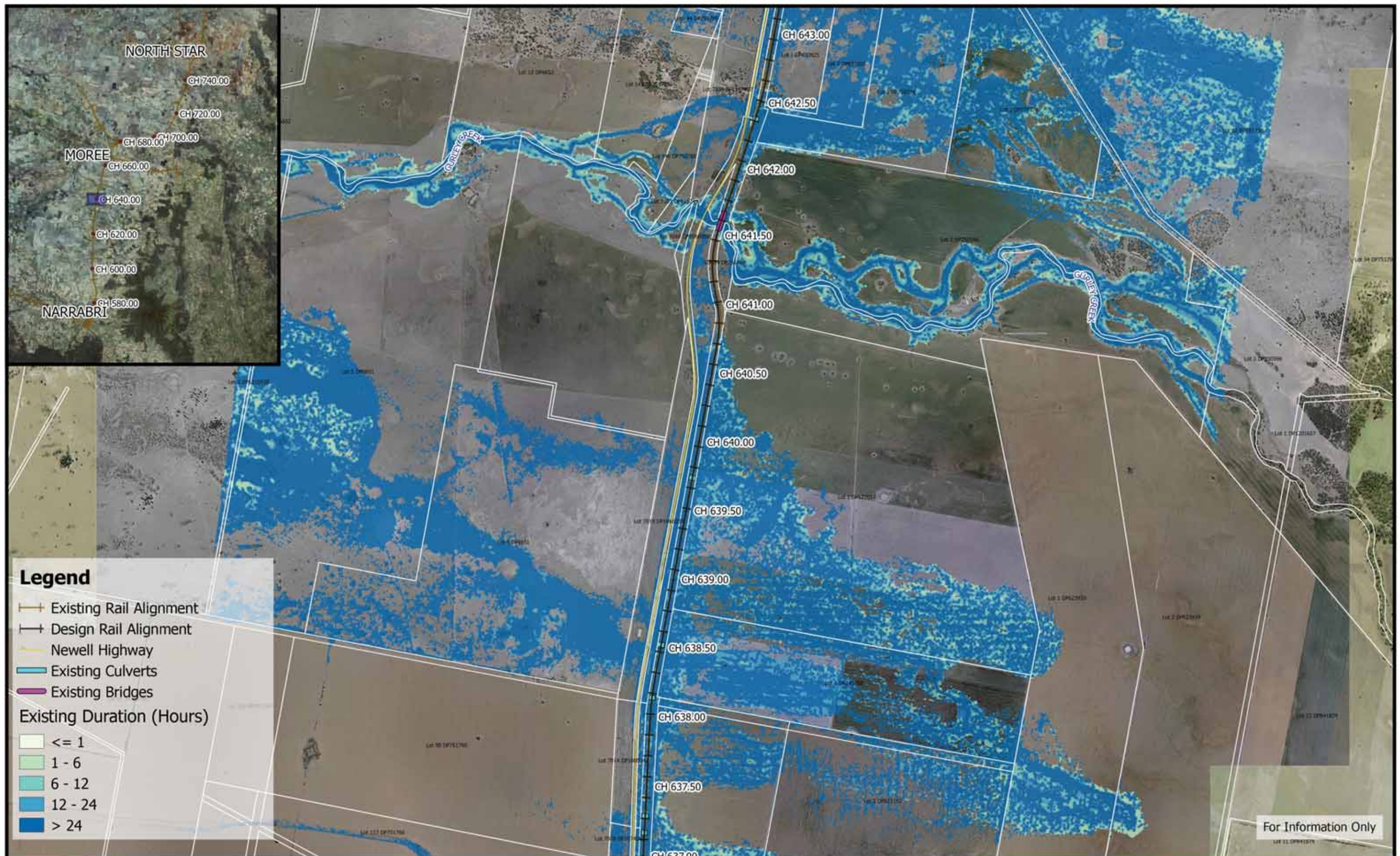






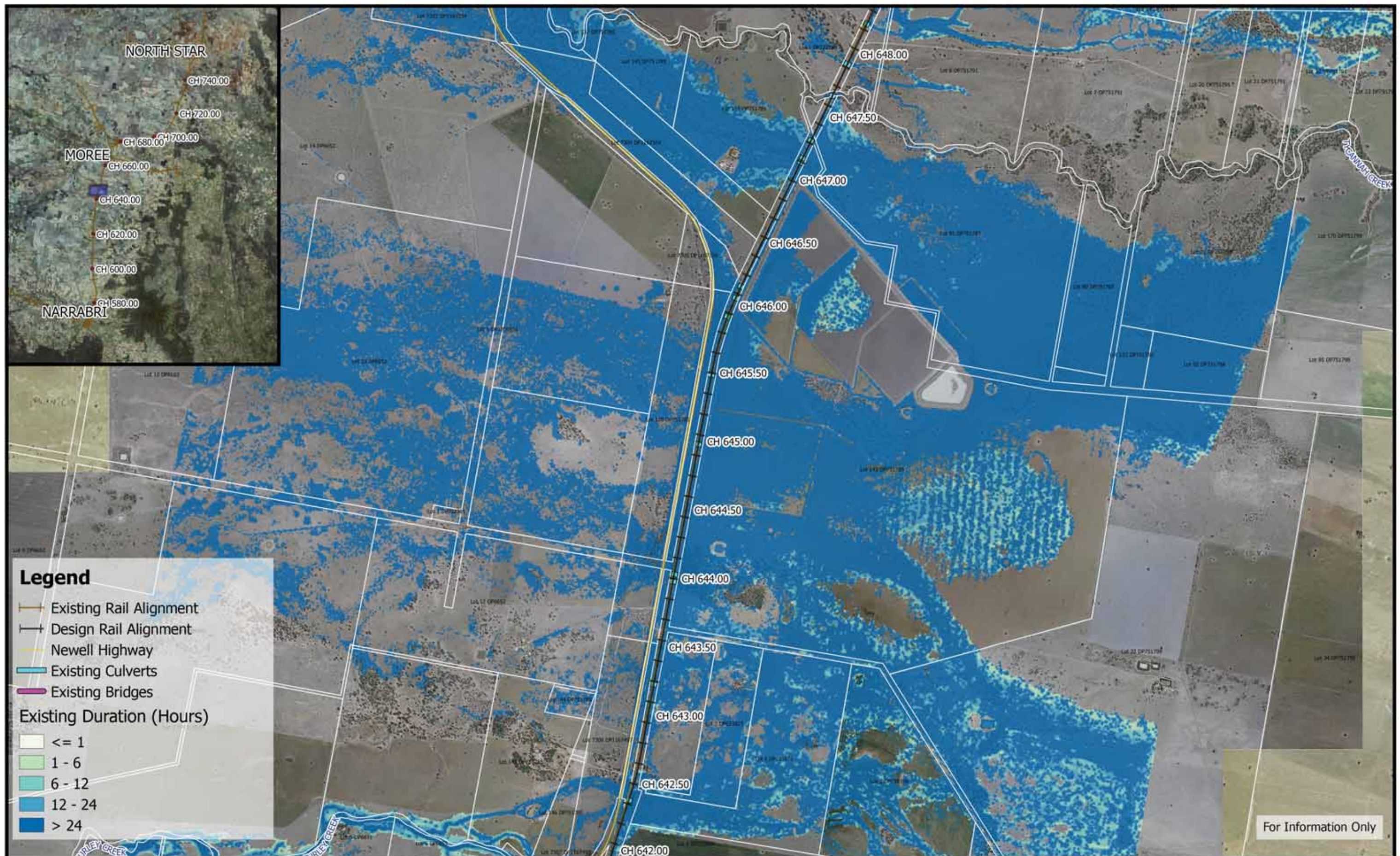




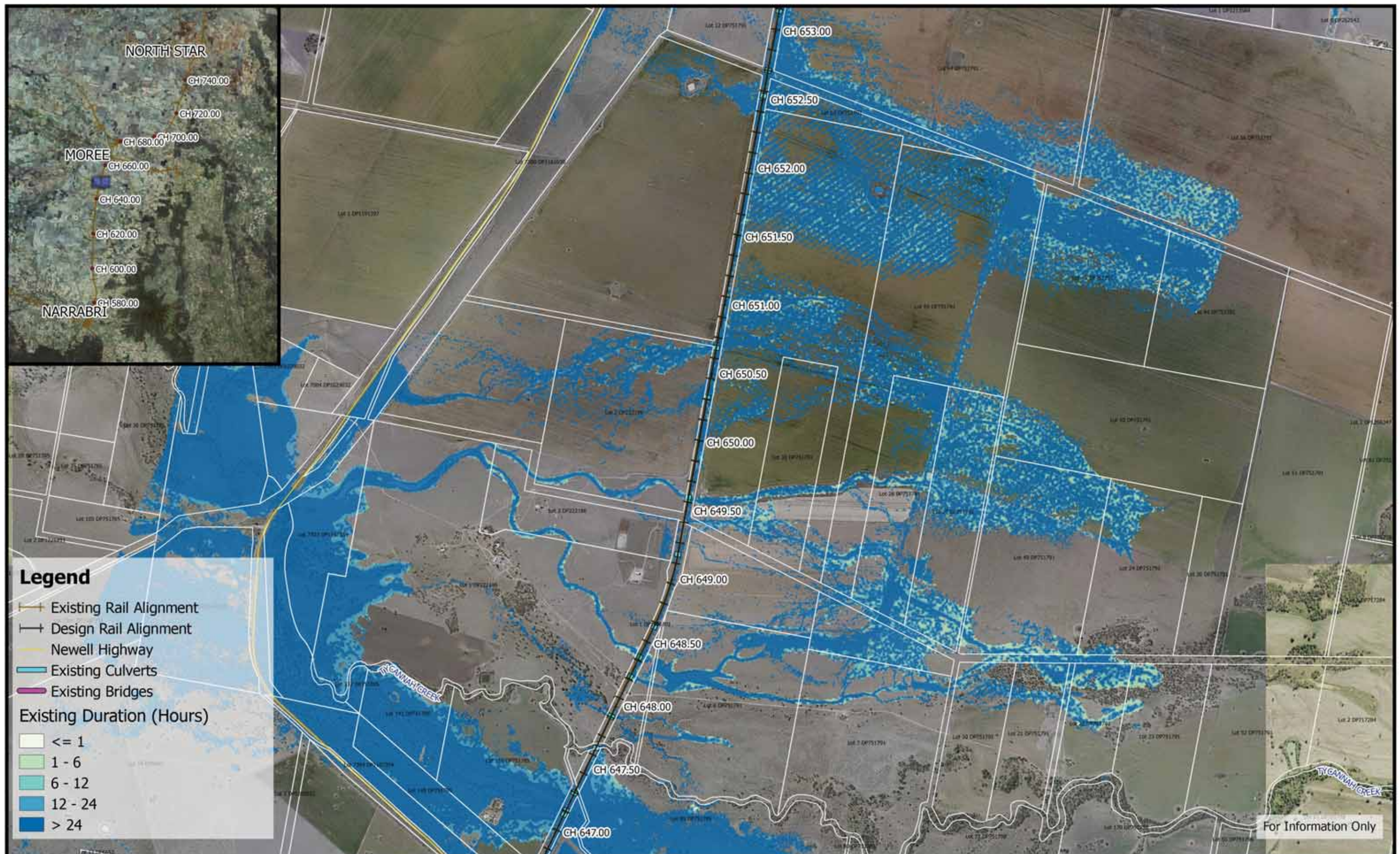


	<p>250 0 250 500 750 1000 m</p> <p>1:25,000</p> <p>Coordinate system: GDA94 MGA Zone 55 Aerial Source: NSW Six Map Scale ratio correct when printed at A3</p>		Date: 20/5/2019	<p><b>Inland Rail - Narrabri to North Star</b> IFC - Flood Study for Separable Portion 1</p> <p><b>Figure EX10D14</b> 10% AEP Existing Flood Duration - CH 640.00</p>
			Rev A: For Information Only	
			Prepared By: StephensK	












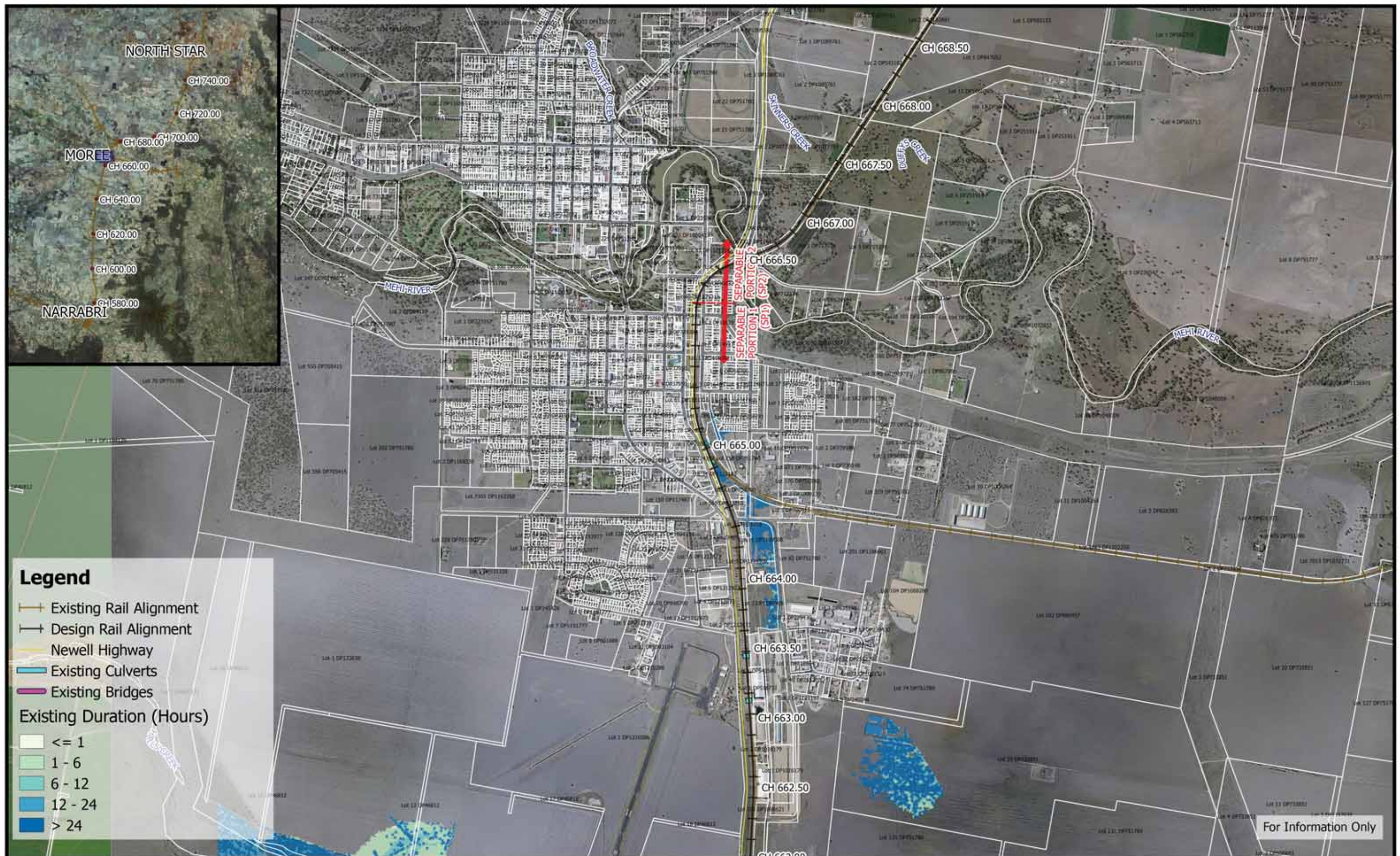


	<p>250 0 250 500 750 1000 m</p> <p>1:25,000</p> <p>Coordinate system: GDA94 MGA Zone 55 Aerial Source: NSW Six Map Scale ratio correct when printed at A3</p>		Date: 20/5/2019	<p><b>Inland Rail - Narrabri to North Star</b> IFC - Flood Study for Separable Portion 1</p> <p><b>Figure EX10D17</b> 10% AEP Existing Flood Duration - CH 655.00</p>
			Rev A: For Information Only	
			Prepared By: StephensK	

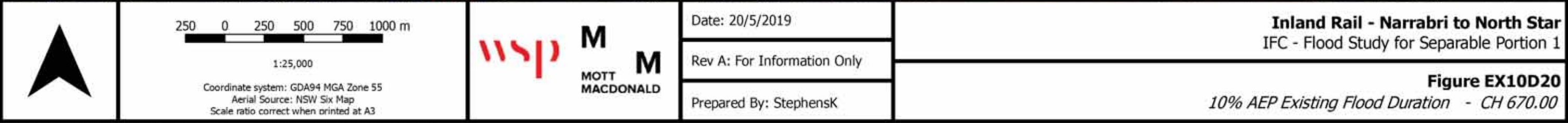

















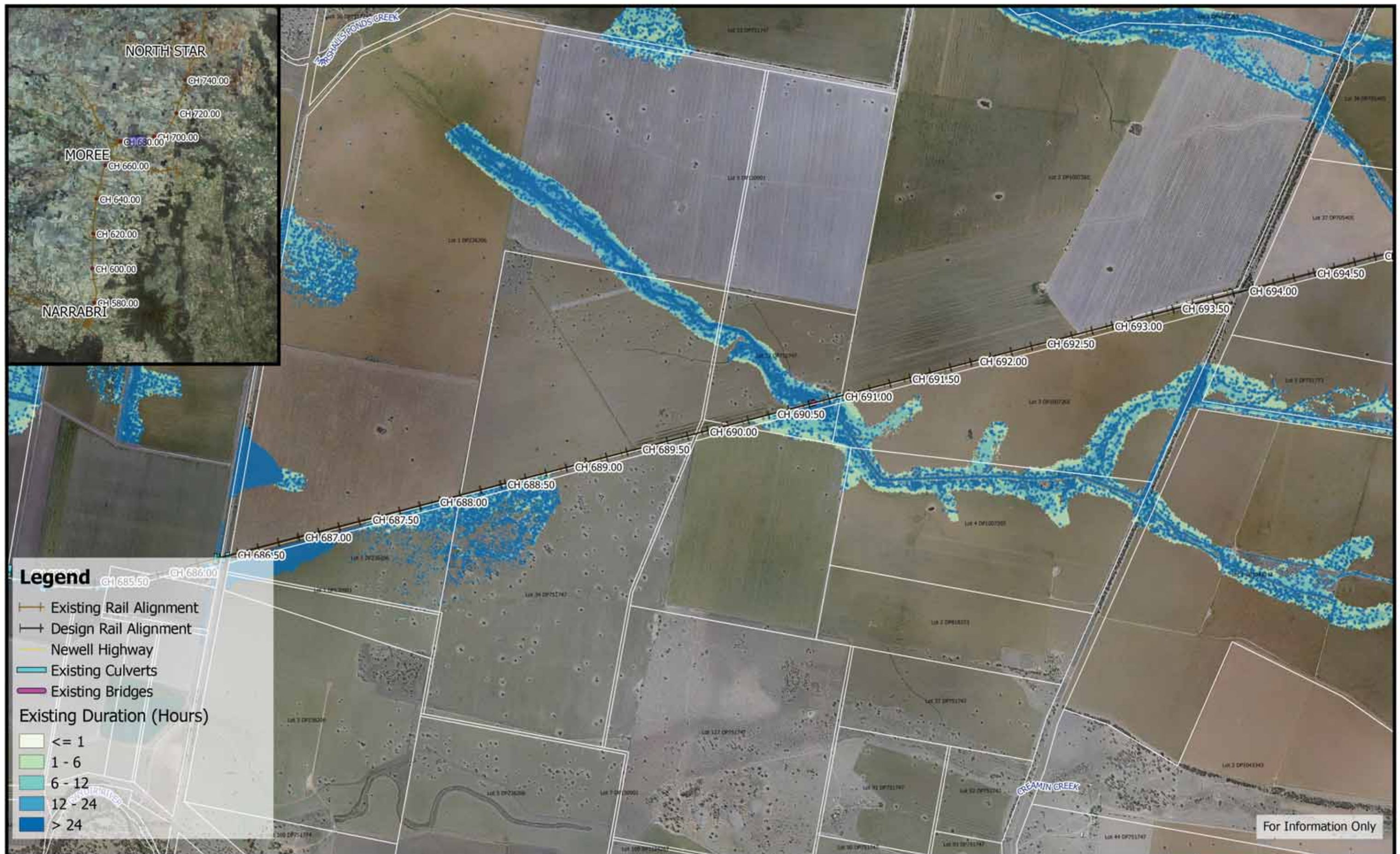






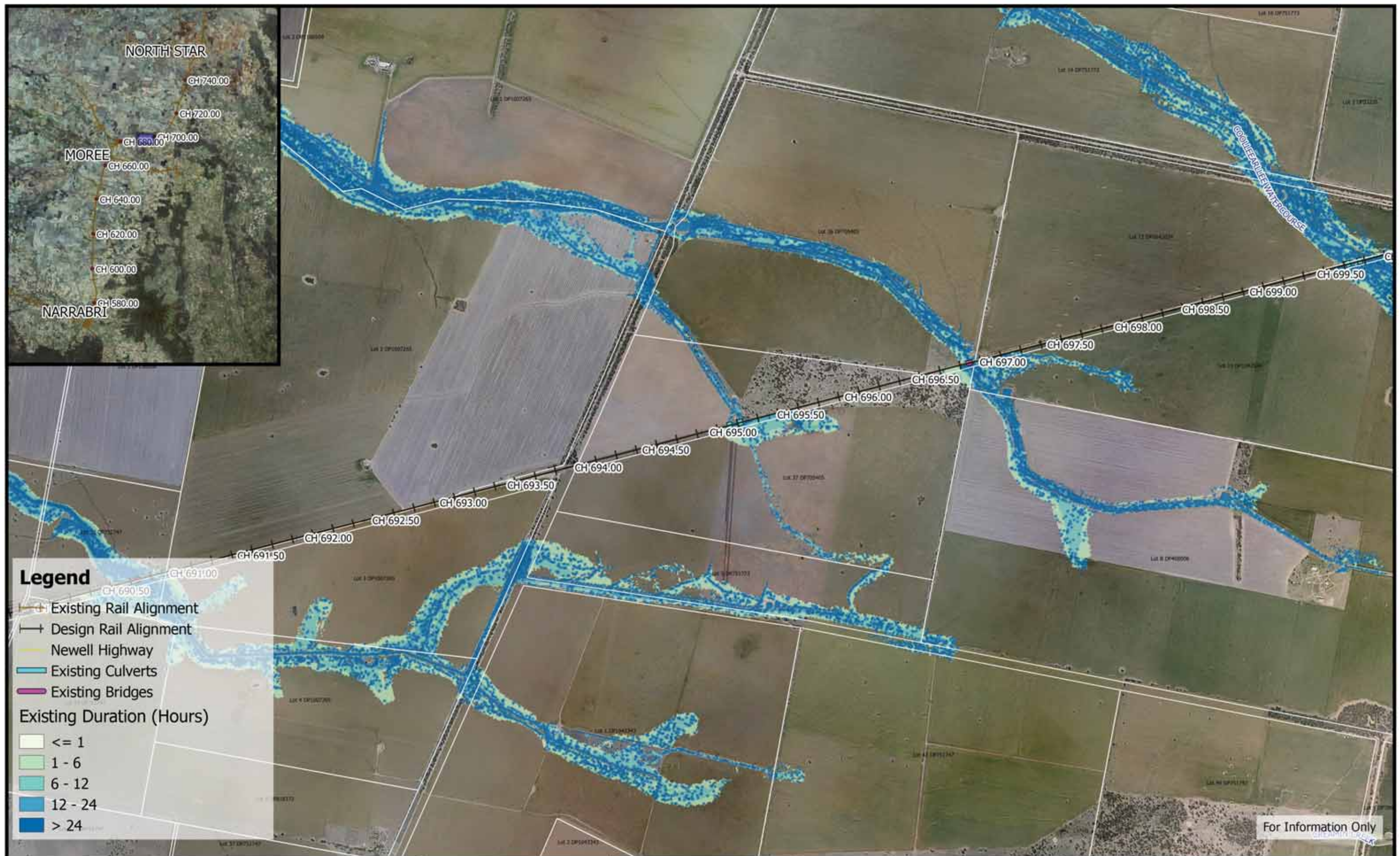






	<p>250 0 250 500 750 1000 m</p> <p>1:25,000</p> <p>Coordinate system: GDA94 MGA Zone 55 Aerial Source: NSW Six Map Scale ratio correct when printed at A3</p>		Date: 20/5/2019	<p><b>Inland Rail - Narrabri to North Star</b> IFC - Flood Study for Separable Portion 1</p> <p><b>Figure EX10D24</b> 10% AEP Existing Flood Duration - CH 690.00</p>
			Rev A: For Information Only	
			Prepared By: StephensK	














For Information Only



Date: 20/5/2019

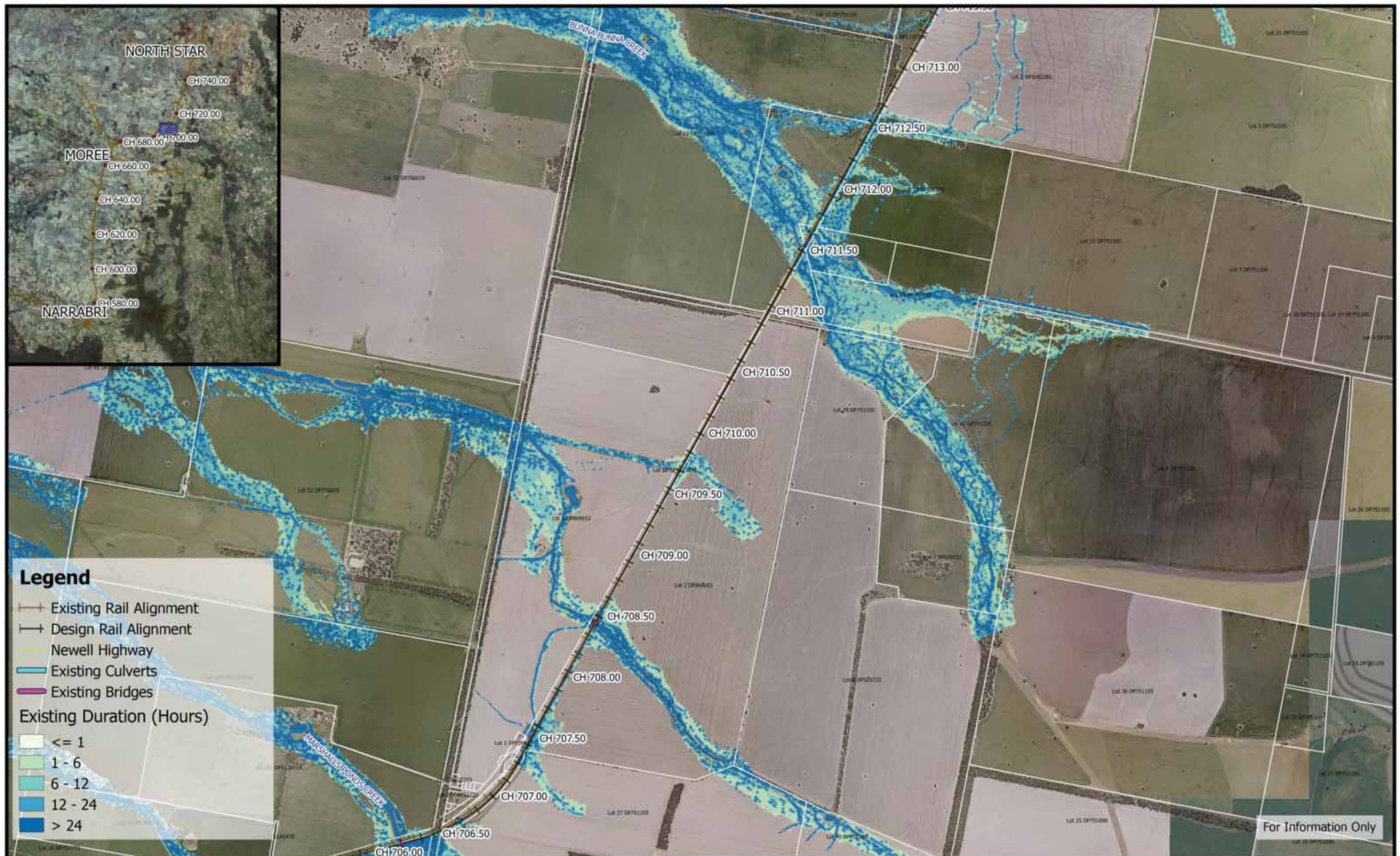
Rev A: For Information Only

Prepared By: StephensK

**Inland Rail - Narrabri to North Star**  
IFC - Flood Study for Separable Portion 1

**Figure EX10D27**  
10% AEP Existing Flood Duration - CH 705.00

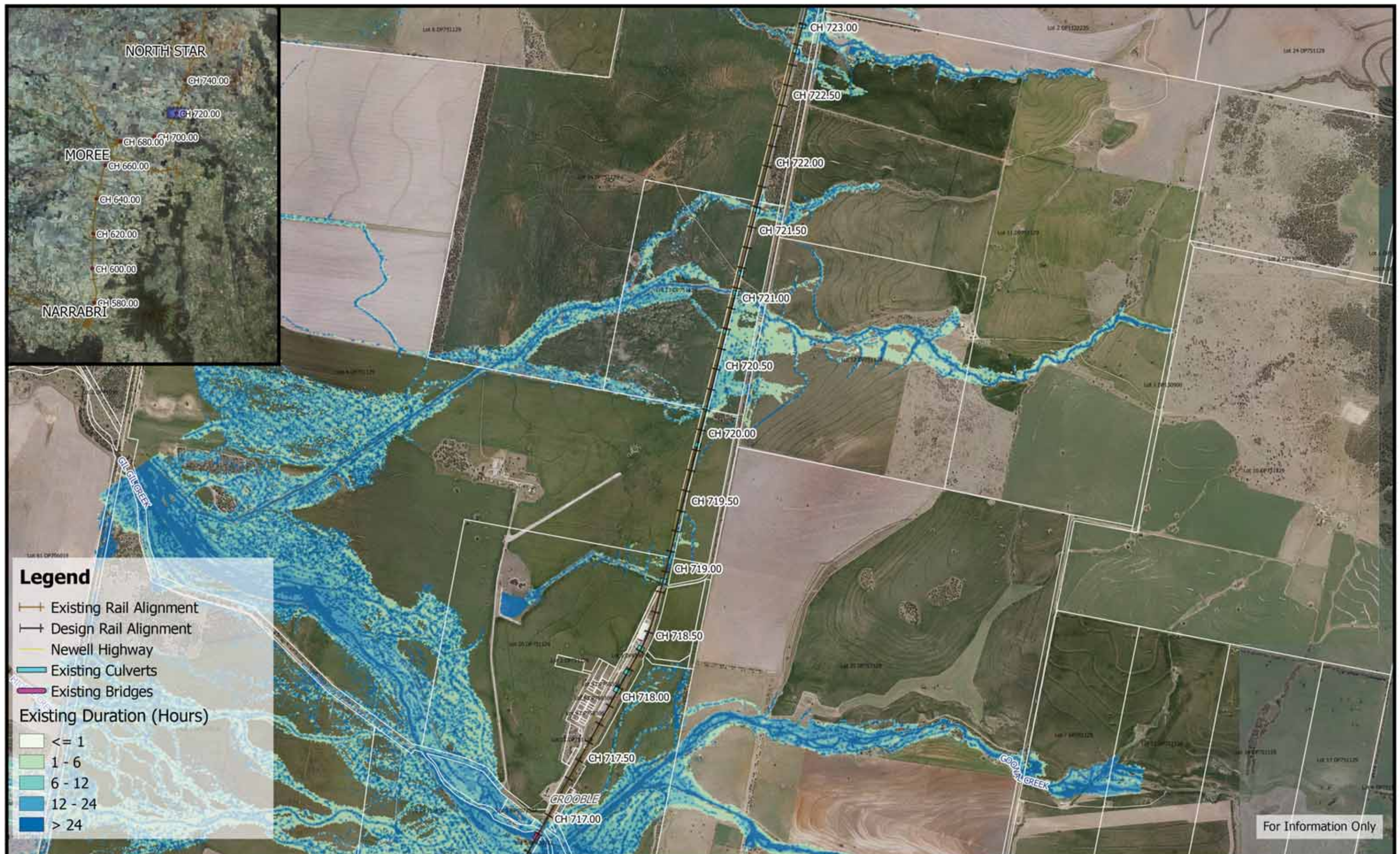








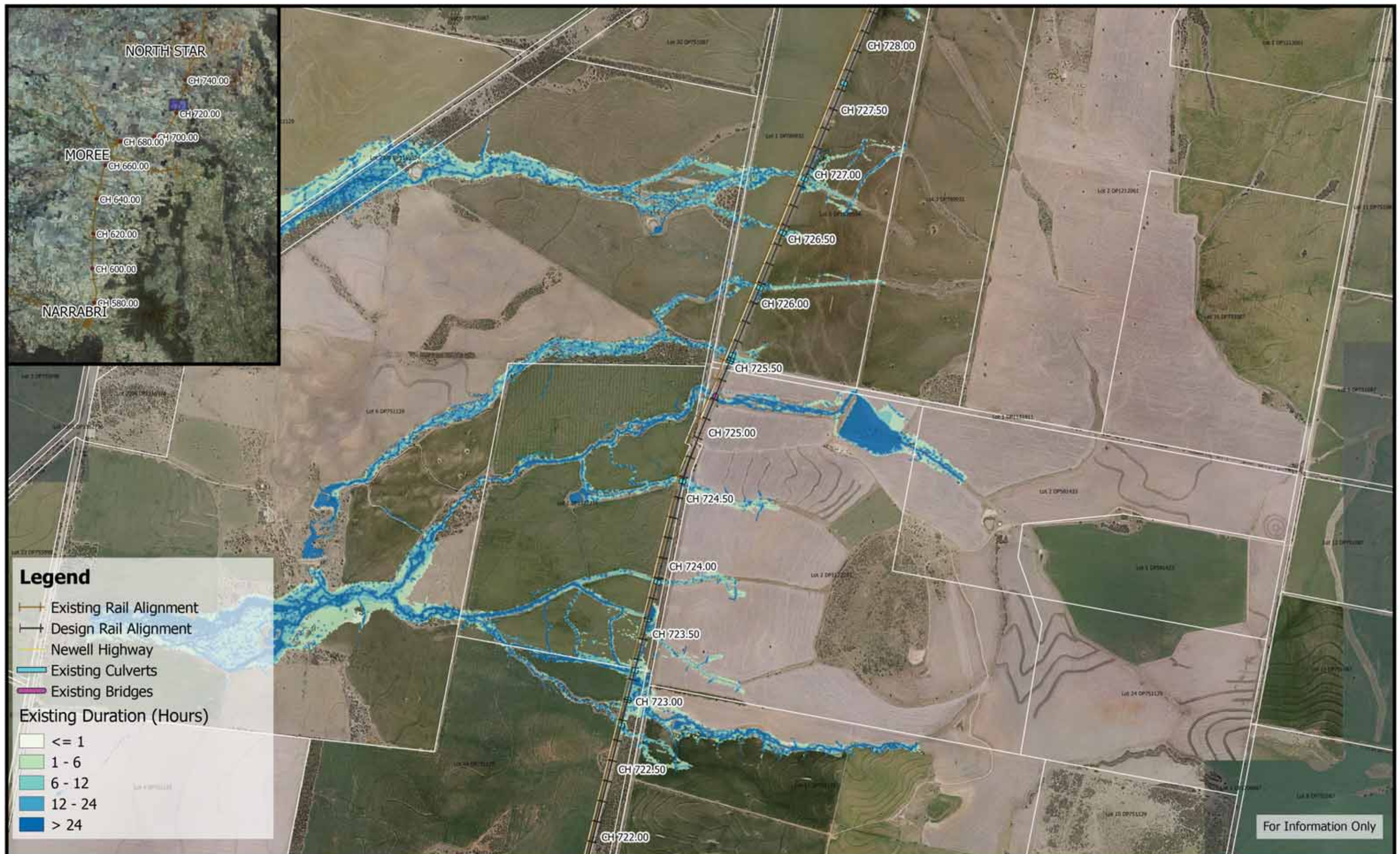






**Inland Rail - Narrabri to North Star**  
 IFC - Flood Study for Separable Portion 1

**Figure EX10D30**  
 10% AEP Existing Flood Duration - CH 720.00



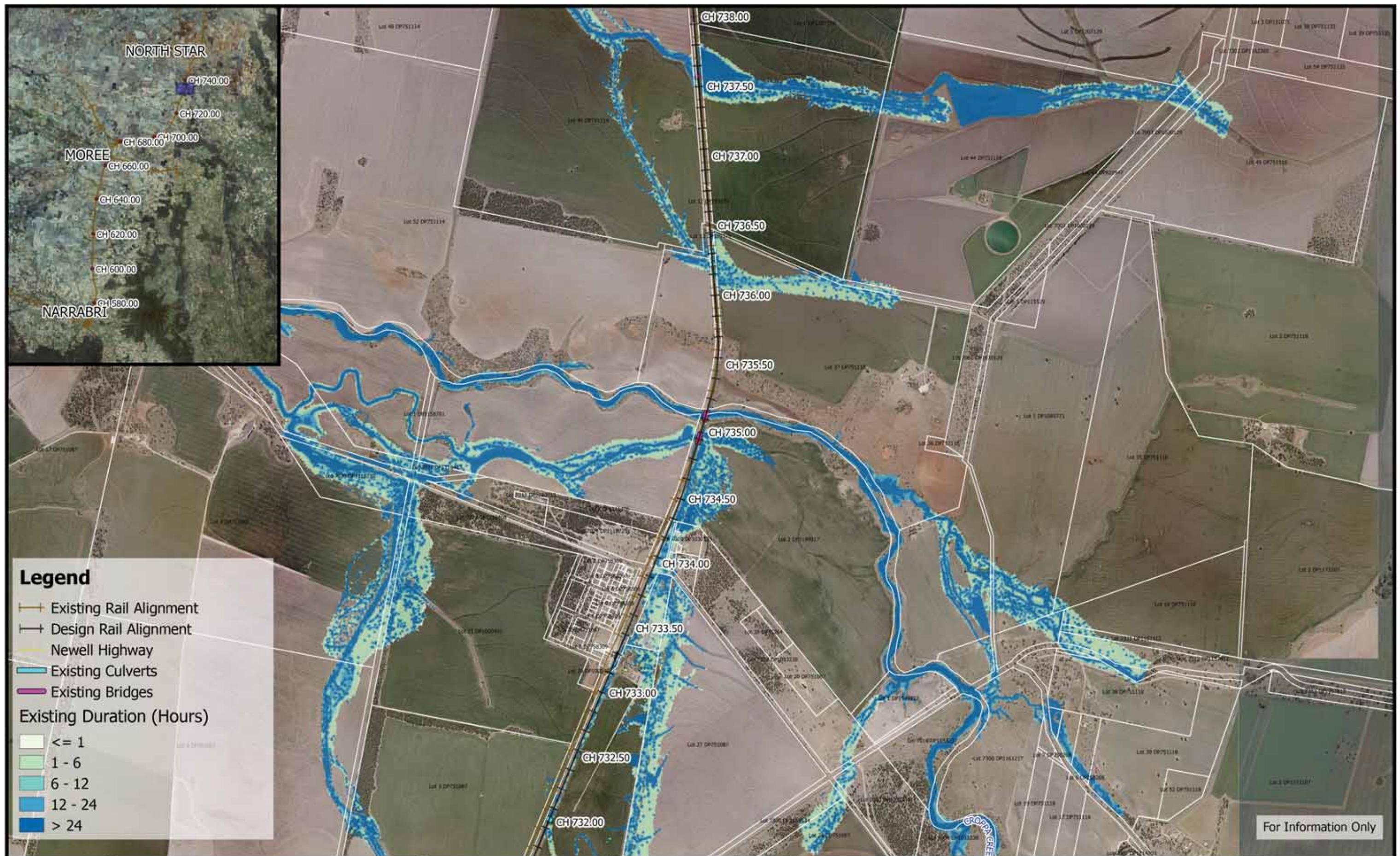


	<div><div><div>25002505007501000</div><div>m</div></div><div>1:25,000</div><div>Coordinate system: GDA94 MGA Zone 55 Aerial Source: NSW Six Map Scale ratio correct when printed at A3</div></div>		Date: 20/5/2019	<div>Inland Rail - Narrabri to North Star</div> <div>IFC - Flood Study for Separable Portion 1</div>
			Rev A: For Information Only	
			Prepared By: StephensK	<div>Figure EX10D31</div> <div>10% AEP Existing Flood Duration - CH 725.00</div>





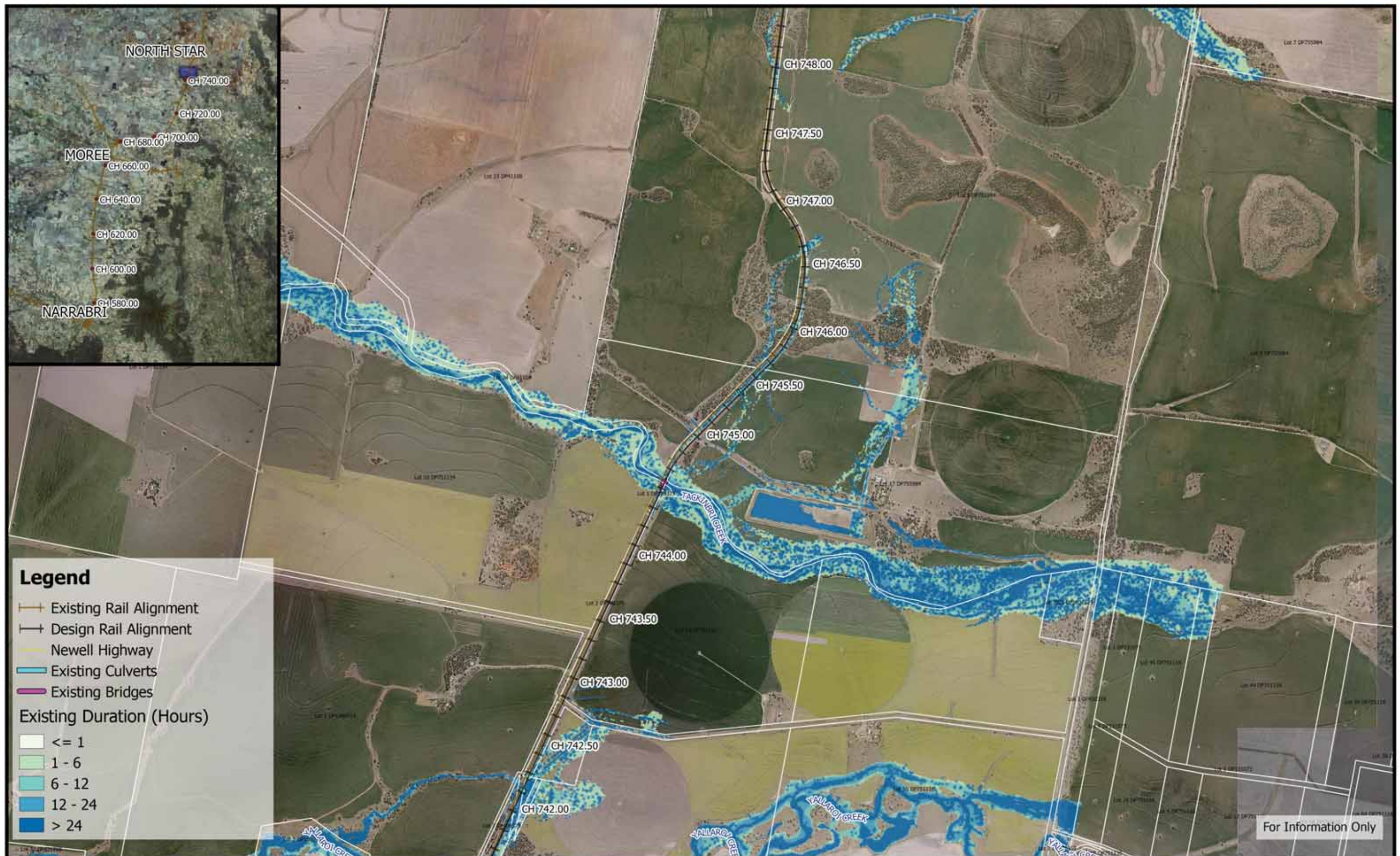








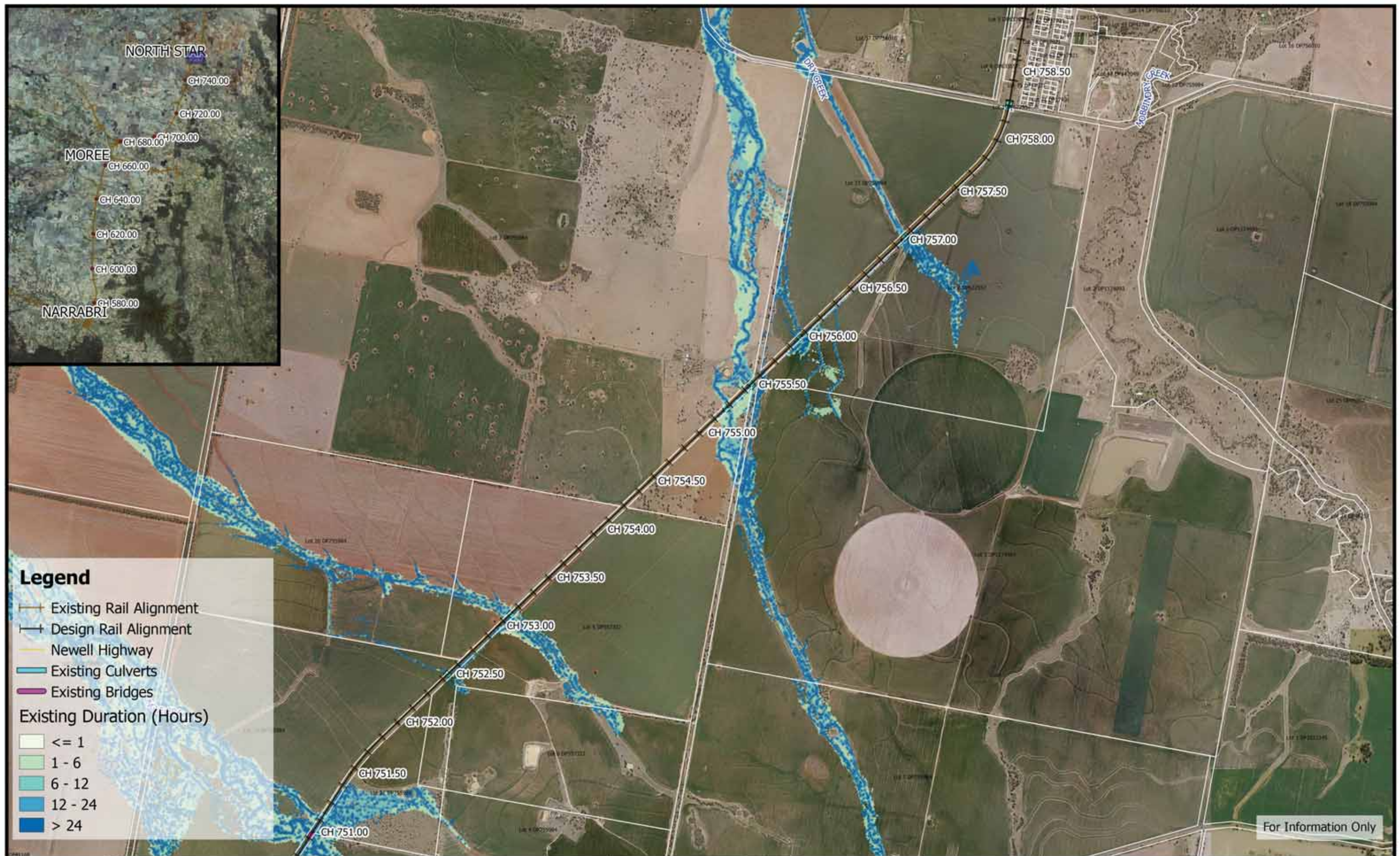












	<p>250 0 250 500 750 1000 m</p> <p>1:25,000</p> <p>Coordinate system: GDA94 MGA Zone 55 Aerial Source: NSW Six Map Scale ratio correct when printed at A3</p>		<p>Date: 20/5/2019</p> <p>Rev A: For Information Only</p> <p>Prepared By: StephensK</p>	<p><b>Inland Rail - Narrabri to North Star</b> IFC - Flood Study for Separable Portion 1</p> <p><b>Figure EX10D37</b> 10% AEP Existing Flood Duration - CH 755.00</p>
--	---	--	---	---