

Submission to DP & E Project Number: SSI 14 6788 WestConnex New M5 : Date 23-24 Jan 2016

I make this submission in response to the Westconnex M5 Environmental Impact Statement (EIS). I object to the project and the whole WestConnex because:

- a) The air quality study shows that some communities will be exposed to increased doses of dangerous pollution, especially those living close to surface roads.
- b) Westconnex will cause costly traffic chaos throughout the Inner West. It is unacceptable that no traffic modelling was done past two intersections after the end of the project.
- c) There is already flooding at St Peters when there are rain storms. Councils have already found that the flooding modelling is not acceptable for the M4 East and the same approach has been used for the M5.
- d) Experts have not been available at very limited EIS sessions. None were held in Newtown, Alexandria or Erskineville.
- e) Residents are being forced out of homes at below market prices before approval has been given for the project.
- f) Most of the information about how Westconnex will deal with the negative impacts on residents, businesses and schools is pushed off to the post planning approval stage. This is unreasonable and leaves many in a state of great uncertainty.
- g) The roads around the St Peters interchange are already at an unacceptable Level of Service and are getting worse because of in-fill developments not allowed for by the EIS: Green Square: 61,000 residents. Ashmore: 6,000 residents. Waterloo Estate: 30,000 residents. Central 2 Eveleigh: 56,000 residents, 25,000 workers. With an extra 150,000 people in an area of a few square kilometres, this is going to be the most densely populated area in Australia. There is no evidence that the traffic models have factored in this huge increase in density that will occur in the area.
- h) According to the business case, Euston Road is supposed to handle 61,000 cars on 3 lanes each way. This is almost 10 times what it can handle on 2 lanes. There is no way it can handle 61,000 cars, however many lanes are added to it. Adding extra lanes to Euston will not help because the roads that Euston Road feeds are also gridlocked. Traffic does not simply dissipate once it leaves the M5. It will increase damage done to the area and cause rat-running.
- i) This project will carve 11,000 square metres from Sydney Park and expose the rest of the park to vehicle fumes and noise. This damage is particularly felt, because this area already has one of the lowest amounts of public open space per person in Australia, even without considering the future in-fill projects that are already in progress.
- j) Alexandria residents are already exposed to levels of PM2.5 particles that exceed national guidelines, yet the EIS predicts that these levels will only worsen.
- k) The new M5 is an unfair waste of taxpayers' money that could be better used elsewhere, such as on projects that improve transport infrastructure out west or in the regions, or in the Alexandria and Erskineville area to help residents cope with the massive rise in density that they are facing over the next ten years.
- l) Westconnex is no solution to traffic congestion as the EIS shows that several intersections across the project route will remain at Level of Service F (the worst) after the project.

Name: Naomi Corbin Suburb: 2042 Postcode: 2042
Street
Address: 96/38 FORBES ST Email Address: Lae Papua G mail.
com

Please publish this submission on the NSW Department of Planning and Environment website

Submission to DP & E Project Number: SSI 14 6788 WestConnex New M5 : Date 23-24 Jan 2016

I make this submission in response to the Westconnex M5 Environmental Impact Statement (EIS). I object to the project and the whole WestConnex because:

- The air quality study shows that some communities will be exposed to increased doses of dangerous pollution, especially those living close to surface roads.
- Westconnex will cause costly traffic chaos throughout the Inner West. It is unacceptable that no traffic modelling was done past two intersections after the end of the project.
- There is already flooding at St Peters when there are rain storms. Councils have already found that the flooding modelling is not acceptable for the M4 East and the same approach has been used for the M5.
- Experts have not been available at very limited EIS sessions. None were held in Newtown, Alexandria or Erskineville.
- Residents are being forced out of homes at below market prices before approval has been given for the project.
- Most of the information about how Westconnex will deal with the negative impacts on residents, businesses and schools is pushed off to the post planning approval stage. This is unreasonable and leaves many in a state of great uncertainty.
- The roads around the St Peters interchange are already at an unacceptable Level of Service and are getting worse because of in-fill developments not allowed for by the EIS: Green Square: 61,000 residents. Ashmore: 6,000 residents. Waterloo Estate: 30,000 residents.
- Central 2 Eveleigh: 56,000 residents, 25,000 workers. With an extra 150,000 people in an area of a few square kilometres, this is going to be the most densely populated area in Australia. There is no evidence that the traffic models have factored in this huge increase in density that will occur in the area.
- According to the business case, Euston Road is supposed to handle 61,000 cars on 3 lanes each way. This is almost 10 times what it can handle on 2 lanes. There is no way it can handle 61,000 cars, however many lanes are added to it. Adding extra lanes to Euston will not help because the roads that Euston Road feeds are also gridlocked. Traffic does not simply dissipate once it leaves the M5. It will increase damage done to the area and cause rat-running.
- This project will carve 11,000 square metres from Sydney Park and expose the rest of the park to vehicle fumes and noise. This damage is particularly felt, because this area already has one of the lowest amounts of public open space per person in Australia, even without considering the future in-fill projects that are already in progress.
- Alexandria residents are already exposed to levels of PM2.5 particles that exceed national guidelines, yet the EIS predicts that these levels will only worsen.
- The new M5 is an unfair waste of taxpayers' money that could be better used elsewhere, such as on projects that improve transport infrastructure out west or in the regions, or in the Alexandria and Erskineville area to help residents cope with the massive rise in density that they are facing over the next ten years.
- Westconnex is no solution to traffic congestion as the EIS shows that several intersections across the project route will remain at Level of Service F (the worst) after the project.

.....
Name: Gillian Mackay Suburb: Alexandria Postcode: 2015
Street
Address: 33 Newton St Email Address: gillianmackay@yahoo.com

Please publish this submission on the NSW Department of Planning and Environment website

Secretary
Department of Planning and Environment
Box 39, Sydney NSW 2001

Submission to DP & E Project Number: SSI 14 6788 WestConnex New M5 : Date 23-24 Jan 2016

I make this submission in response to the Westconnex M5 Environmental Impact Statement (EIS). I object to the project and the whole WestConnex because:

- i. The air quality study shows that some communities will be exposed to increased doses of dangerous pollution, especially those living close to surface roads.
- ii. Westconnex will cause costly traffic chaos throughout the Inner West. It is unacceptable that no traffic modelling was done past two intersections after the end of the project.
- iii. There is already flooding at St Peters when there are rain storms. Councils have already found that the flooding modelling is not acceptable for the M4 East and the same approach has been used for the M5.
- iv. Experts have not been available at very limited EIS sessions. None were held in Newtown, Alexandria or Erskineville.
- v. Residents are being forced out of homes at below market prices before approval has been given for the project.
- vi. Most of the information about how Westconnex will deal with the negative impacts on residents, businesses and schools is pushed off to the post planning approval stage. This is unreasonable and leaves many in a state of great uncertainty.
- vii. The roads around the St Peters interchange are already at an unacceptable Level of Service and are getting worse because of in-fill developments not allowed for by the EIS: Green Square: 61,000 residents. Ashmore: 6,000 residents. Waterloo Estate: 30,000 residents.
- viii. Central 2 Eveleigh: 56,000 residents, 25,000 workers. With an extra 150,000 people in an area of a few square kilometres, this is going to be the most densely populated area in Australia. There is no evidence that the traffic models have factored in this huge increase in density that will occur in the area.
- ix. According to the business case, Euston Road is supposed to handle 61,000 cars on 3 lanes each way. This is almost 10 times what it can handle on 2 lanes. There is no way it can handle 61,000 cars, however many lanes are added to it. Adding extra lanes to Euston will not help because the roads that Euston Road feeds are also gridlocked. Traffic does not simply dissipate once it leaves the M5. It will increase damage done to the area and cause rat-running.
- x. This project will carve 11,000 square metres from Sydney Park and expose the rest of the park to vehicle fumes and noise. This damage is particularly felt, because this area already has one the lowest amounts of public open space per person in Australia, even without considering the future in-fill projects that are already in progress.
- xi. Alexandria residents are already exposed to levels of PM2.5 particles that exceed national guidelines, yet the EIS predicts that these levels will only worsen.
- xii. The new M5 is an unfair waste of taxpayers' money that could be better used elsewhere, such as on projects that improve transport infrastructure out west or in the regions, or in the Alexandria and Erskineville area to help residents cope with the massive rise in density that they are facing over the next ten years.
- xiii. Westconnex is no solution to traffic congestion as the EIS shows that several intersections across the project route will remain at Level of Service F (the worst) after the project.

.....
Name: MIKE BARLA Suburb: NEWTOWN Postcode: 2042
Street Address: 02016-8 ALBERT ST Email Address: Mike@qerance.com

Please publish this submission on the NSW Department of Planning and Environment website

Secretary
Department of Planning and Environment
Box 39, Sydney NSW 2001

Submission to DP & E Project Number: SSI 14 6788 WestConnex New M5 : Date 23-24 Jan 2016

I make this submission in response to the Westconnex M5 Environmental Impact Statement (EIS). I object to the project and the whole WestConnex because:

- I. The air quality study shows that some communities will be exposed to increased doses of dangerous pollution, especially those living close to surface roads.
- II. Westconnex will cause costly traffic chaos throughout the Inner West. It is unacceptable that no traffic modelling was done past two intersections after the end of the project.
- III. There is already flooding at St Peters when there are rain storms. Councils have already found that the flooding modelling is not acceptable for the M4 East and the same approach has been used for the M5.
- IV. Experts have not been available at very limited EIS sessions. None were held in Newtown, Alexandria or Erskineville.
- V. Residents are being forced out of homes at below market prices before approval has been given for the project.
- VI. Most of the information about how Westconnex will deal with the negative impacts on residents, businesses and schools is pushed off to the post planning approval stage. This is unreasonable and leaves many in a state of great uncertainty.
- VII. The roads around the St Peters interchange are already at an unacceptable Level of Service and are getting worse because of in-fill developments not allowed for by the EIS: Green Square: 61,000 residents. Ashmore: 6,000 residents. Waterloo Estate: 30,000 residents. Central 2 Eveleigh: 56,000 residents, 25,000 workers. With an extra 150,000 people in an area of a few square kilometres, this is going to be the most densely populated area in Australia. There is no evidence that the traffic models have factored in this huge increase in density that will occur in the area.
- VIII. According to the business case, Euston Road is supposed to handle 61,000 cars on 3 lanes each way. This is almost 10 times what it can handle on 2 lanes. There is no way it can handle 61,000 cars, however many lanes are added to it. Adding extra lanes to Euston will not help because the roads that Euston Road feeds are also gridlocked. Traffic does not simply dissipate once it leaves the M5. It will increase damage done to the area and cause rat-running.
- IX. This project will carve 11,000 square metres from Sydney Park and expose the rest of the park to vehicle fumes and noise. This damage is particularly felt, because this area already has one of the lowest amounts of public open space per person in Australia, even without considering the future in-fill projects that are already in progress.
- X. Alexandria residents are already exposed to levels of PM2.5 particles that exceed national guidelines, yet the EIS predicts that these levels will only worsen.
- XI. The new M5 is an unfair waste of taxpayers' money that could be better used elsewhere, such as on projects that improve transport infrastructure out west or in the regions, or in the Alexandria and Erskineville area to help residents cope with the massive rise in density that they are facing over the next ten years.
- XII. Westconnex is no solution to traffic congestion as the EIS shows that several intersections across the project route will remain at Level of Service F (the worst) after the project.

Name: Nic Henshin Suburb: Newtown Postcode: 2042
Street
Address: _____ Email Address: nic.henshin@gmail.com

Please publish this submission on the NSW Department of Planning and Environment website

Secretary
Department of Planning and Environment
Box 39, Sydney NSW 2001

Submission to DP & E Project Number: SSI 14_6788 WestConnex New M5 : Date 23-24 Jan 2016

I make this submission in response to the Westconnex M5 Environmental Impact Statement (EIS). I object to the project and the whole WestConnex because:

- The air quality study shows that some communities will be exposed to increased doses of dangerous pollution, especially those living close to surface roads.
- Westconnex will cause costly traffic chaos throughout the Inner West. It is unacceptable that no traffic modelling was done past two intersections after the end of the project.
- There is already flooding at St Peters when there are rain storms. Councils have already found that the flooding modelling is not acceptable for the M4 East and the same approach has been used for the M5.
- Experts have not been available at very limited EIS sessions. None were held in Newtown, Alexandria or Erskineville.
- Residents are being forced out of homes at below market prices before approval has been given for the project.
- Most of the information about how Westconnex will deal with the negative impacts on residents, businesses and schools is pushed off to the post planning approval stage. This is unreasonable and leaves many in a state of great uncertainty.
- The roads around the St Peters interchange are already at an unacceptable Level of Service and are getting worse because of in-fill developments not allowed for by the EIS: Green Square: 61,000 residents. Ashmore: 6,000 residents. Waterloo Estate: 30,000 residents.
- Central 2 Eveleigh: 56,000 residents, 25,000 workers. With an extra 150,000 people in an area of a few square kilometres, this is going to be the most densely populated area in Australia. There is no evidence that the traffic models have factored in this huge increase in density that will occur in the area.
- According to the business case, Euston Road is supposed to handle 61,000 cars on 3 lanes each way. This is almost 10 times what it can handle on 2 lanes. There is no way it can handle 61,000 cars, however many lanes are added to it. Adding extra lanes to Euston will not help because the roads that Euston Road feeds are also gridlocked. Traffic does not simply dissipate once it leaves the M5. It will increase damage done to the area and cause rat-running.
- This project will carve 11,000 square metres from Sydney Park and expose the rest of the park to vehicle fumes and noise. This damage is particularly felt, because this area already has one the lowest amounts of public open space per person in Australia, even without considering the future in-fill projects that are already in progress.
- Alexandria residents are already exposed to levels of PM2.5 particles that exceed national guidelines, yet the EIS predicts that these levels will only worsen.
- The new M5 is an unfair waste of taxpayers' money that could be better used elsewhere, such as on projects that improve transport infrastructure out west or in the regions, or in the Alexandria and Erskineville area to help residents cope with the massive rise in density that they are facing over the next ten years.
- Westconnex is no solution to traffic congestion as the EIS shows that several intersections across the project route will remain at Level of Service F (the worst) after the project.

.....
Name: Jan Buchel Suburb: ERKO Postcode: 2093
Street _____
Address: _____ Email Address: Jan - buchell@hotmail.com

Please publish this submission on the NSW Department of Planning and Environment website

Secretary
Department of Planning and Environment
Box 39, Sydney NSW 2001

Submission to DP & E Project Number: SSI 14 6788 WestConnex New M5 : Date 23-24 Jan 2016

I make this submission in response to the Westconnex M5 Environmental Impact Statement (EIS). I object to the project and the whole WestConnex because:

- i. The air quality study shows that some communities will be exposed to increased doses of dangerous pollution, especially those living close to surface roads.
- ii. Westconnex will cause costly traffic chaos throughout the Inner West. It is unacceptable that no traffic modelling was done past two intersections after the end of the project.
- iii. There is already flooding at St Peters when there are rain storms. Councils have already found that the flooding modelling is not acceptable for the M4 East and the same approach has been used for the M5.
- iv. Experts have not been available at very limited EIS sessions. None were held in Newtown, Alexandria or Erskineville.
- v. Residents are being forced out of homes at below market prices before approval has been given for the project.
- vi. Most of the information about how Westconnex will deal with the negative impacts on residents, businesses and schools is pushed off to the post planning approval stage. This is unreasonable and leaves many in a state of great uncertainty.
- vii. The roads around the St Peters interchange are already at an unacceptable Level of Service and are getting worse because of in-fill developments not allowed for by the EIS: Green Square: 61,000 residents. Ashmore: 6,000 residents. Waterloo Estate: 30,000 residents. Central 2 Eveleigh: 56,000 residents, 25,000 workers. With an extra 150,000 people in an area of a few square kilometres, this is going to be the most densely populated area in Australia. There is no evidence that the traffic models have factored in this huge increase in density that will occur in the area.
- viii. According to the business case, Euston Road is supposed to handle 61,000 cars on 3 lanes each way. This is almost 10 times what it can handle on 2 lanes. There is no way it can handle 61,000 cars, however many lanes are added to it. Adding extra lanes to Euston will not help because the roads that Euston Road feeds are also gridlocked. Traffic does not simply dissipate once it leaves the M5. It will increase damage done to the area and cause rat-running.
- ix. This project will carve 11,000 square metres from Sydney Park and expose the rest of the park to vehicle fumes and noise. This damage is particularly felt, because this area already has one of the lowest amounts of public open space per person in Australia, even without considering the future in-fill projects that are already in progress.
- x. Alexandria residents are already exposed to levels of PM2.5 particles that exceed national guidelines, yet the EIS predicts that these levels will only worsen.
- xi. The new M5 is an unfair waste of taxpayers' money that could be better used elsewhere, such as on projects that improve transport infrastructure out west or in the regions, or in the Alexandria and Erskineville area to help residents cope with the massive rise in density that they are facing over the next ten years.
- xii. Westconnex is no solution to traffic congestion as the EIS shows that several intersections across the project route will remain at Level of Service F (the worst) after the project.

Name: Kim Perard Suburb: Forestville Postcode: 2039
Street: 23 Parsons St Email Address: kim@dynamikepro.com

Please publish this submission on the NSW Department of Planning and Environment website

Secretary
Department of Planning and Environment
Box 39, Sydney NSW 2001

Submission to DP & E Project Number: SSI 14 6788 WestConnex New M5 : Date 23-24 Jan 2016

I make this submission in response to the Westconnex M5 Environmental Impact Statement (EIS). I object to the project and the whole WestConnex because:

- i. The air quality study shows that some communities will be exposed to increased doses of dangerous pollution, especially those living close to surface roads.
- ii. Westconnex will cause costly traffic chaos throughout the Inner West. It is unacceptable that no traffic modelling was done past two intersections after the end of the project.
- iii. There is already flooding at St Peters when there are rain storms. Councils have already found that the flooding modelling is not acceptable for the M4 East and the same approach has been used for the M5.
- iv. Experts have not been available at very limited EIS sessions. None were held in Newtown, Alexandria or Erskineville.
- v. Residents are being forced out of homes at below market prices before approval has been given for the project.
- vi. Most of the information about how Westconnex will deal with the negative impacts on residents, businesses and schools is pushed off to the post planning approval stage. This is unreasonable and leaves many in a state of great uncertainty.
- vii. The roads around the St Peters interchange are already at an unacceptable Level of Service and are getting worse because of in-fill developments not allowed for by the EIS: Green Square: 61,000 residents. Ashmore: 6,000 residents. Waterloo Estate: 30,000 residents. Central 2 Eveleigh: 56,000 residents, 25,000 workers. With an extra 150,000 people in an area of a few square kilometres, this is going to be the most densely populated area in Australia. There is no evidence that the traffic models have factored in this huge increase in density that will occur in the area.
- viii. According to the business case, Euston Road is supposed to handle 61,000 cars on 3 lanes each way. This is almost 10 times what it can handle on 2 lanes. There is no way it can handle 61,000 cars, however many lanes are added to it. Adding extra lanes to Euston will not help because the roads that Euston Road feeds are also gridlocked. Traffic does not simply dissipate once it leaves the M5. It will increase damage done to the area and cause rat-running.
- ix. This project will carve 11,000 square metres from Sydney Park and expose the rest of the park to vehicle fumes and noise. This damage is particularly felt, because this area already has one of the lowest amounts of public open space per person in Australia, even without considering the future in-fill projects that are already in progress.
- x. Alexandria residents are already exposed to levels of PM2.5 particles that exceed national guidelines, yet the EIS predicts that these levels will only worsen.
- xi. The new M5 is an unfair waste of taxpayers' money that could be better used elsewhere, such as on projects that improve transport infrastructure out west or in the regions, or in the Alexandria and Erskineville area to help residents cope with the massive rise in density that they are facing over the next ten years.
- xii. Westconnex is no solution to traffic congestion as the EIS shows that several intersections across the project route will remain at Level of Service F (the worst) after the project.

.....
Name: Chris Morrison Suburb: Homeless Postcode: _____
Street _____
Address: _____ Email Address: Lkipenpen@gmail.com

Please publish this submission on the NSW Department of Planning and Environment website

Secretary
Department of Planning and Environment
Box 39, Sydney NSW 2001

Submission to DP & E Project Number: SSI 14 6788 WestConnex New M5 : Date 23-24 Jan 2016

I make this submission in response to the Westconnex M5 Environmental Impact Statement (EIS). I object to the project and the whole WestConnex because:

1. The air quality study shows that some communities will be exposed to increased doses of dangerous pollution, especially those living close to surface roads.
2. Westconnex will cause costly traffic chaos throughout the Inner West. It is unacceptable that no traffic modelling was done past two intersections after the end of the project.
3. There is already flooding at St Peters when there are rain storms. Councils have already found that the flooding modelling is not acceptable for the M4 East and the same approach has been used for the M5.
4. Experts have not been available at very limited EIS sessions. None were held in Newtown, Alexandria or Erskineville.
5. Residents are being forced out of homes at below market prices before approval has been given for the project.
6. Most of the information about how Westconnex will deal with the negative impacts on residents, businesses and schools is pushed off to the post planning approval stage. This is unreasonable and leaves many in a state of great uncertainty.
7. The roads around the St Peters interchange are already at an unacceptable Level of Service and are getting worse because of in-fill developments not allowed for by the EIS: Green Square: 61,000 residents. Ashmore: 6,000 residents. Waterloo Estate: 30,000 residents. Central 2 Eveleigh: 56,000 residents, 25,000 workers. With an extra 150,000 people in an area of a few square kilometres, this is going to be the most densely populated area in Australia. There is no evidence that the traffic models have factored in this huge increase in density that will occur in the area.
8. According to the business case, Euston Road is supposed to handle 61,000 cars on 3 lanes each way. This is almost 10 times what it can handle on 2 lanes. There is no way it can handle 61,000 cars, however many lanes are added to it. Adding extra lanes to Euston will not help because the roads that Euston Road feeds are also gridlocked. Traffic does not simply dissipate once it leaves the M5. It will increase damage done to the area and cause rat-running.
9. This project will carve 11,000 square metres from Sydney Park and expose the rest of the park to vehicle fumes and noise. This damage is particularly felt, because this area already has one the lowest amounts of public open space per person in Australia, even without considering the future in-fill projects that are already in progress.
10. Alexandria residents are already exposed to levels of PM2.5 particles that exceed national guidelines, yet the EIS predicts that these levels will only worsen.
11. The new M5 is an unfair waste of taxpayers' money that could be better used elsewhere, such as on projects that improve transport infrastructure out west or in the regions, or in the Alexandria and Erskineville area to help residents cope with the massive rise in density that they are facing over the next ten years.
12. Westconnex is no solution to traffic congestion as the EIS shows that several intersections across the project route will remain at Level of Service F (the worst) after the project.

.....
Name: Nicole McKinstry Suburb: PETERSHAM Postcode: 2049
Street
Address: 28 Andreas Email Address: nicole.mckinstry@gmail.com

Please publish this submission on the NSW Department of Planning and Environment website

Secretary
Department of Planning and Environment
Box 39, Sydney NSW 2001

Submission to DP & E Project Number: SSI 14 6788 WestConnex New M5 : Date 23-24 Jan 2016

I make this submission in response to the Westconnex M5 Environmental Impact Statement (EIS). I object to the project and the whole WestConnex because:

01. The air quality study shows that some communities will be exposed to increased doses of dangerous pollution, especially those living close to surface roads.
02. Westconnex will cause costly traffic chaos throughout the Inner West. It is unacceptable that no traffic modelling was done past two intersections after the end of the project.
03. There is already flooding at St Peters when there are rain storms. Councils have already found that the flooding modelling is not acceptable for the M4 East and the same approach has been used for the M5.
04. Experts have not been available at very limited EIS sessions. None were held in Newtown, Alexandria or Erskineville.
05. Residents are being forced out of homes at below market prices before approval has been given for the project.
06. Most of the information about how Westconnex will deal with the negative impacts on residents, businesses and schools is pushed off to the post planning approval stage. This is unreasonable and leaves many in a state of great uncertainty.
07. The roads around the St Peters interchange are already at an unacceptable Level of Service and are getting worse because of in-fill developments not allowed for by the EIS: Green Square: 61,000 residents. Ashmore: 6,000 residents. Waterloo Estate: 30,000 residents.
08. Central 2 Eveleigh: 56,000 residents, 25,000 workers. With an extra 150,000 people in an area of a few square kilometres, this is going to be the most densely populated area in Australia. There is no evidence that the traffic models have factored in this huge increase in density that will occur in the area.
09. According to the business case, Euston Road is supposed to handle 61,000 cars on 3 lanes each way. This is almost 10 times what it can handle on 2 lanes. There is no way it can handle 61,000 cars, however many lanes are added to it. Adding extra lanes to Euston will not help because the roads that Euston Road feeds are also gridlocked. Traffic does not simply dissipate once it leaves the M5. It will increase damage done to the area and cause rat-running.
10. This project will carve 11,000 square metres from Sydney Park and expose the rest of the park to vehicle fumes and noise. This damage is particularly felt, because this area already has one the lowest amounts of public open space per person in Australia, even without considering the future in-fill projects that are already in progress.
11. Alexandria residents are already exposed to levels of PM2.5 particles that exceed national guidelines, yet the EIS predicts that these levels will only worsen.
12. The new M5 is an unfair waste of taxpayers' money that could be better used elsewhere, such as on projects that improve transport infrastructure out west or in the regions, or in the Alexandria and Erskineville area to help residents cope with the massive rise in density that they are facing over the next ten years.
13. Westconnex is no solution to traffic congestion as the EIS shows that several intersections across the project route will remain at Level of Service F (the worst) after the project.

.....
Name: Toni Bearby Suburb: Cardwright Postcode: 2168
Street Address: 6 Lament Pl. Email Address: _____

Please publish this submission on the NSW Department of Planning and Environment website

Submission to DP & E Project Number: SSI 14 6788 WestConnex New M5 : Date 23-24 Jan 2016

I make this submission in response to the Westconnex M5 Environmental Impact Statement (EIS). I object to the project and the whole WestConnex because:

- a) The air quality study shows that some communities will be exposed to increased doses of dangerous pollution, especially those living close to surface roads.
- b) Westconnex will cause costly traffic chaos throughout the Inner West. It is unacceptable that no traffic modelling was done past two intersections after the end of the project.
- c) There is already flooding at St Peters when there are rain storms. Councils have already found that the flooding modelling is not acceptable for the M4 East and the same approach has been used for the M5.
- d) Experts have not been available at very limited EIS sessions. None were held in Newtown, Alexandria or Erskineville.
- e) Residents are being forced out of homes at below market prices before approval has been given for the project.
- f) Most of the information about how Westconnex will deal with the negative impacts on residents, businesses and schools is pushed off to the post planning approval stage. This is unreasonable and leaves many in a state of great uncertainty.
- g) The roads around the St Peters interchange are already at an unacceptable Level of Service and are getting worse because of in-fill developments not allowed for by the EIS: Green Square: 61,000 residents. Ashmore: 6,000 residents. Waterloo Estate: 30,000 residents. Central 2 Eveleigh: 56,000 residents, 25,000 workers. With an extra 150,000 people in an area of a few square kilometres, this is going to be the most densely populated area in Australia. There is no evidence that the traffic models have factored in this huge increase in density that will occur in the area.
- h) According to the business case, Euston Road is supposed to handle 61,000 cars on 3 lanes each way. This is almost 10 times what it can handle on 2 lanes. There is no way it can handle 61,000 cars, however many lanes are added to it. Adding extra lanes to Euston will not help because the roads that Euston Road feeds are also gridlocked. Traffic does not simply dissipate once it leaves the M5. It will increase damage done to the area and cause rat-running.
- i) This project will carve 11,000 square metres from Sydney Park and expose the rest of the park to vehicle fumes and noise. This damage is particularly felt, because this area already has one of the lowest amounts of public open space per person in Australia, even without considering the future in-fill projects that are already in progress.
- j) Alexandria residents are already exposed to levels of PM2.5 particles that exceed national guidelines, yet the EIS predicts that these levels will only worsen.
- k) The new M5 is an unfair waste of taxpayers' money that could be better used elsewhere, such as on projects that improve transport infrastructure out west or in the regions, or in the Alexandria and Erskineville area to help residents cope with the massive rise in density that they are facing over the next ten years.
- l) Westconnex is no solution to traffic congestion as the EIS shows that several intersections across the project route will remain at Level of Service F (the worst) after the project.

.....
Name: Ingrid FERREIRA Suburb: LEICHHART Postcode: 2040
Street
Address: 42 FLOOD STREET Email Address: _____

Secretary
Department of Planning and Environment
Box 39, Sydney NSW 2001

Submission to DP & E Project Number: SSI 14 6788 WestConnex New M5 : Date 23-24 Jan 2016

I make this submission in response to the Westconnex M5 Environmental Impact Statement (EIS). I object to the project and the whole WestConnex because:

- a. The air quality study shows that some communities will be exposed to increased doses of dangerous pollution, especially those living close to surface roads.
- b. Westconnex will cause costly traffic chaos throughout the Inner West. It is unacceptable that no traffic modelling was done past two intersections after the end of the project.
- c. There is already flooding at St Peters when there are rain storms. Councils have already found that the flooding modelling is not acceptable for the M4 East and the same approach has been used for the M5.
- d. Experts have not been available at very limited EIS sessions. None were held in Newtown, Alexandria or Erskineville.
- e. Residents are being forced out of homes at below market prices before approval has been given for the project.
- f. Most of the information about how Westconnex will deal with the negative impacts on residents, businesses and schools is pushed off to the post planning approval stage. This is unreasonable and leaves many in a state of great uncertainty.
- g. The roads around the St Peters interchange are already at an unacceptable Level of Service and are getting worse because of in-fill developments not allowed for by the EIS: Green Square: 61,000 residents. Ashmore: 6,000 residents. Waterloo Estate: 30,000 residents.
- h. Central 2 Eveleigh: 56,000 residents, 25,000 workers. With an extra 150,000 people in an area of a few square kilometres, this is going to be the most densely populated area in Australia. There is no evidence that the traffic models have factored in this huge increase in density that will occur in the area.
- i. According to the business case, Euston Road is supposed to handle 61,000 cars on 3 lanes each way. This is almost 10 times what it can handle on 2 lanes. There is no way it can handle 61,000 cars, however many lanes are added to it. Adding extra lanes to Euston will not help because the roads that Euston Road feeds are also gridlocked. Traffic does not simply dissipate once it leaves the M5. It will increase damage done to the area and cause rat-running.
- j. This project will carve 11,000 square metres from Sydney Park and expose the rest of the park to vehicle fumes and noise. This damage is particularly felt, because this area already has one the lowest amounts of public open space per person in Australia, even without considering the future in-fill projects that are already in progress.
- k. Alexandria residents are already exposed to levels of PM2.5 particles that exceed national guidelines, yet the EIS predicts that these levels will only worsen.
- l. The new M5 is an unfair waste of taxpayers' money that could be better used elsewhere, such as on projects that improve transport infrastructure out west or in the regions, or in the Alexandria and Erskineville area to help residents cope with the massive rise in density that they are facing over the next ten years.
- m. Westconnex is no solution to traffic congestion as the EIS shows that several intersections across the project route will remain at Level of Service F (the worst) after the project.

Name: Janet Harris Suburb: Newtown Postcode: 2042
Street Address: 6/20 Fitzgerald St Email Address: _____

Please publish this submission on the NSW Department of Planning and Environment website

Submission to DP & E Project Number: SSI 14 6788 WestConnex New M5 : Date 23-24 Jan 2016

I make this submission in response to the Westconnex M5 Environmental Impact Statement (EIS). I object to the project and the whole WestConnex because:

1. The air quality study shows that some communities will be exposed to increased doses of dangerous pollution, especially those living close to surface roads.
2. Westconnex will cause costly traffic chaos throughout the Inner West. It is unacceptable that no traffic modelling was done past two intersections after the end of the project.
3. There is already flooding at St Peters when there are rain storms. Councils have already found that the flooding modelling is not acceptable for the M4 East and the same approach has been used for the M5.
4. Experts have not been available at very limited EIS sessions. None were held in Newtown, Alexandria or Erskineville.
5. Residents are being forced out of homes at below market prices before approval has been given for the project.
6. Most of the information about how Westconnex will deal with the negative impacts on residents, businesses and schools is pushed off to the post planning approval stage. This is unreasonable and leaves many in a state of great uncertainty.
7. The roads around the St Peters interchange are already at an unacceptable Level of Service and are getting worse because of in-fill developments not allowed for by the EIS: Green Square: 61,000 residents. Ashmore: 6,000 residents. Waterloo Estate: 30,000 residents. Central 2 Eveleigh: 56,000 residents, 25,000 workers. With an extra 150,000 people in an area of a few square kilometres, this is going to be the most densely populated area in Australia. There is no evidence that the traffic models have factored in this huge increase in density that will occur in the area.
8. According to the business case, Euston Road is supposed to handle 61,000 cars on 3 lanes each way. This is almost 10 times what it can handle on 2 lanes. There is no way it can handle 61,000 cars, however many lanes are added to it. Adding extra lanes to Euston will not help because the roads that Euston Road feeds are also gridlocked. Traffic does not simply dissipate once it leaves the M5. It will increase damage done to the area and cause rat-running.
9. This project will carve 11,000 square metres from Sydney Park and expose the rest of the park to vehicle fumes and noise. This damage is particularly felt, because this area already has one of the lowest amounts of public open space per person in Australia, even without considering the future in-fill projects that are already in progress.
10. Alexandria residents are already exposed to levels of PM2.5 particles that exceed national guidelines, yet the EIS predicts that these levels will only worsen.
11. The new M5 is an unfair waste of taxpayers' money that could be better used elsewhere, such as on projects that improve transport infrastructure out west or in the regions, or in the Alexandria and Erskineville area to help residents cope with the massive rise in density that they are facing over the next ten years.
12. Westconnex is no solution to traffic congestion as the EIS shows that several intersections across the project route will remain at Level of Service F (the worst) after the project.

.....
Name: Craig Murray Suburb: Chippendale Postcode: 2008
Street
Address: 52 V City Rd Email Address: _____

Please publish this submission on the NSW Department of Planning and Environment website

Submission to DP & E Project Number: SSI 14 6788 WestConnex New M5 : Date 23-24 Jan 2016

I make this submission in response to the Westconnex M5 Environmental Impact Statement (EIS). I object to the project and the whole WestConnex because:

- A. The air quality study shows that some communities will be exposed to increased doses of dangerous pollution, especially those living close to surface roads.
- B. Westconnex will cause costly traffic chaos throughout the Inner West. It is unacceptable that no traffic modelling was done past two intersections after the end of the project.
- C. There is already flooding at St Peters when there are rain storms. Councils have already found that the flooding modelling is not acceptable for the M4 East and the same approach has been used for the M5.
- D. Experts have not been available at very limited EIS sessions. None were held in Newtown, Alexandria or Erskineville.
- E. Residents are being forced out of homes at below market prices before approval has been given for the project.
- F. Most of the information about how Westconnex will deal with the negative impacts on residents, businesses and schools is pushed off to the post planning approval stage. This is unreasonable and leaves many in a state of great uncertainty.
- G. The roads around the St Peters interchange are already at an unacceptable Level of Service and are getting worse because of in-fill developments not allowed for by the EIS: Green Square: 61,000 residents. Ashmore: 6,000 residents. Waterloo Estate: 30,000 residents.
- H. Central 2 Eveleigh: 56,000 residents, 25,000 workers. With an extra 150,000 people in an area of a few square kilometres, this is going to be the most densely populated area in Australia. There is no evidence that the traffic models have factored in this huge increase in density that will occur in the area.
- I. According to the business case, Euston Road is supposed to handle 61,000 cars on 3 lanes each way. This is almost 10 times what it can handle on 2 lanes. There is no way it can handle 61,000 cars, however many lanes are added to it. Adding extra lanes to Euston will not help because the roads that Euston Road feeds are also gridlocked. Traffic does not simply dissipate once it leaves the M5. It will increase damage done to the area and cause rat-running.
- J. This project will carve 11,000 square metres from Sydney Park and expose the rest of the park to vehicle fumes and noise. This damage is particularly felt, because this area already has one of the lowest amounts of public open space per person in Australia, even without considering the future in-fill projects that are already in progress.
- K. Alexandria residents are already exposed to levels of PM25 particles that exceed national guidelines, yet the EIS predicts that these levels will only worsen.
- L. The new M5 is an unfair waste of taxpayers' money that could be better used elsewhere, such as on projects that improve transport infrastructure out west or in the regions, or in the Alexandria and Erskineville area to help residents cope with the massive rise in density that they are facing over the next ten years.
- M. Westconnex is no solution to traffic congestion as the EIS shows that several intersections across the project route will remain at Level of Service F (the worst) after the project.

.....
Name: Elizabeth Pz Suburb: Georges Hall Postcode: 2198
Street
Address: 2 Dorrington Ave Email Address: _____

Please publish this submission on the NSW Department of Planning and Environment website

Secretary
Department of Planning and Environment
Box 39, Sydney NSW 2001

Submission to DP & E Project Number: SSI 14 6788 WestConnex New M5 : Date 23-24 Jan 2016

I make this submission in response to the Westconnex M5 Environmental Impact Statement (EIS). I object to the project and the whole WestConnex because:

- The air quality study shows that some communities will be exposed to increased doses of dangerous pollution, especially those living close to surface roads.
- Westconnex will cause costly traffic chaos throughout the Inner West. It is unacceptable that no traffic modelling was done past two intersections after the end of the project.
- There is already flooding at St Peters when there are rain storms. Councils have already found that the flooding modelling is not acceptable for the M4 East and the same approach has been used for the M5.
- Experts have not been available at very limited EIS sessions. None were held in Newtown, Alexandria or Erskineville.
- Residents are being forced out of homes at below market prices before approval has been given for the project.
- Most of the information about how Westconnex will deal with the negative impacts on residents, businesses and schools is pushed off to the post planning approval stage. This is unreasonable and leaves many in a state of great uncertainty.
- The roads around the St Peters interchange are already at an unacceptable Level of Service and are getting worse because of in-fill developments not allowed for by the EIS: Green Square: 61,000 residents. Ashmore: 6,000 residents. Waterloo Estate: 30,000 residents. Central 2 Eveleigh: 56,000 residents, 25,000 workers. With an extra 150,000 people in an area of a few square kilometres, this is going to be the most densely populated area in Australia. There is no evidence that the traffic models have factored in this huge increase in density that will occur in the area.
- According to the business case, Euston Road is supposed to handle 61,000 cars on 3 lanes each way. This is almost 10 times what it can handle on 2 lanes. There is no way it can handle 61,000 cars, however many lanes are added to it. Adding extra lanes to Euston will not help because the roads that Euston Road feeds are also gridlocked. Traffic does not simply dissipate once it leaves the M5. It will increase damage done to the area and cause rat-running.
- This project will carve 11,000 square metres from Sydney Park and expose the rest of the park to vehicle fumes and noise. This damage is particularly felt, because this area already has one of the lowest amounts of public open space per person in Australia, even without considering the future in-fill projects that are already in progress.
- Alexandria residents are already exposed to levels of PM2.5 particles that exceed national guidelines, yet the EIS predicts that these levels will only worsen.
- The new M5 is an unfair waste of taxpayers' money that could be better used elsewhere, such as on projects that improve transport infrastructure out west or in the regions, or in the Alexandria and Erskineville area to help residents cope with the massive rise in density that they are facing over the next ten years.
- Westconnex is no solution to traffic congestion as the EIS shows that several intersections across the project route will remain at Level of Service F (the worst) after the project.

Name: D. ANTARAKIS Suburb: PYRMONT Postcode: 2009
Street: 34/209 HARRIS ST Email Address: dantarakis@gmail.com

Please publish this submission on the NSW Department of Planning and Environment website

Secretary
Department of Planning and Environment
Box 39, Sydney NSW 2001

Submission to DP & E Project Number: SSI 14 6788 WestConnex New M5 : Date 23-24 Jan 2016

I make this submission in response to the Westconnex M5 Environmental Impact Statement (EIS). I object to the project and the whole WestConnex because:

- I. The air quality study shows that some communities will be exposed to increased doses of dangerous pollution, especially those living close to surface roads.
- II. Westconnex will cause costly traffic chaos throughout the Inner West. It is unacceptable that no traffic modelling was done past two intersections after the end of the project.
- III. There is already flooding at St Peters when there are rain storms. Councils have already found that the flooding modelling is not acceptable for the M4 East and the same approach has been used for the M5.
- IV. Experts have not been available at very limited EIS sessions. None were held in Newtown, Alexandria or Erskineville.
- V. Residents are being forced out of homes at below market prices before approval has been given for the project.
- VI. Most of the information about how Westconnex will deal with the negative impacts on residents, businesses and schools is pushed off to the post planning approval stage. This is unreasonable and leaves many in a state of great uncertainty.
- VII. The roads around the St Peters interchange are already at an unacceptable Level of Service and are getting worse because of in-fill developments not allowed for by the EIS: Green Square: 61,000 residents. Ashmore: 6,000 residents. Waterloo Estate: 30,000 residents.
- VIII. Central 2 Eveleigh: 56,000 residents, 25,000 workers. With an extra 150,000 people in an area of a few square kilometres, this is going to be the most densely populated area in Australia. There is no evidence that the traffic models have factored in this huge increase in density that will occur in the area.
- IX. According to the business case, Euston Road is supposed to handle 61,000 cars on 3 lanes each way. This is almost 10 times what it can handle on 2 lanes. There is no way it can handle 61,000 cars, however many lanes are added to it. Adding extra lanes to Euston will not help because the roads that Euston Road feeds are also gridlocked. Traffic does not simply dissipate once it leaves the M5. It will increase damage done to the area and cause rat-running.
- X. This project will carve 11,000 square metres from Sydney Park and expose the rest of the park to vehicle fumes and noise. This damage is particularly felt, because this area already has one the lowest amounts of public open space per person in Australia, even without considering the future in-fill projects that are already in progress.
- XI. Alexandria residents are already exposed to levels of PM2.5 particles that exceed national guidelines, yet the EIS predicts that these levels will only worsen.
- XII. The new M5 is an unfair waste of taxpayers' money that could be better used elsewhere, such as on projects that improve transport infrastructure out west or in the regions, or in the Alexandria and Erskineville area to help residents cope with the massive rise in density that they are facing over the next ten years.
- XIII. Westconnex is no solution to traffic congestion as the EIS shows that several intersections across the project route will remain at Level of Service F (the worst) after the project.

.....

Name: C J STANTON Suburb: Tempe Postcode: 2044
 Street
 Address: 55 SANWELL ST Email Address: _____

Please publish this submission on the NSW Department of Planning and Environment website

Secretary
Department of Planning and Environment
Box 39, Sydney NSW 2001

Submission to DP & E Project Number: SSI 14 6788 WestConnex New M5 : Date 23-24 Jan 2016

I make this submission in response to the Westconnex M5 Environmental Impact Statement (EIS). I object to the project and the whole WestConnex because:

- a) The air quality study shows that some communities will be exposed to increased doses of dangerous pollution, especially those living close to surface roads.
- b) Westconnex will cause costly traffic chaos throughout the Inner West. It is unacceptable that no traffic modelling was done past two intersections after the end of the project.
- c) There is already flooding at St Peters when there are rain storms. Councils have already found that the flooding modelling is not acceptable for the M4 East and the same approach has been used for the M5.
- d) Experts have not been available at very limited EIS sessions. None were held in Newtown, Alexandria or Erskineville.
- e) Residents are being forced out of homes at below market prices before approval has been given for the project.
- f) Most of the information about how Westconnex will deal with the negative impacts on residents, businesses and schools is pushed off to the post planning approval stage. This is unreasonable and leaves many in a state of great uncertainty.
- g) The roads around the St Peters interchange are already at an unacceptable Level of Service and are getting worse because of in-fill developments not allowed for by the EIS: Green Square: 61,000 residents. Ashmore: 6,000 residents. Waterloo Estate: 30,000 residents. Central 2 Eveleigh: 56,000 residents, 25,000 workers. With an extra 150,000 people in an area of a few square kilometres, this is going to be the most densely populated area in Australia. There is no evidence that the traffic models have factored in this huge increase in density that will occur in the area.
- h) According to the business case, Euston Road is supposed to handle 61,000 cars on 3 lanes each way. This is almost 10 times what it can handle on 2 lanes. There is no way it can handle 61,000 cars, however many lanes are added to it. Adding extra lanes to Euston will not help because the roads that Euston Road feeds are also gridlocked. Traffic does not simply dissipate once it leaves the M5. It will increase damage done to the area and cause rat-running.
- i) This project will carve 11,000 square metres from Sydney Park and expose the rest of the park to vehicle fumes and noise. This damage is particularly felt, because this area already has one the lowest amounts of public open space per person in Australia, even without considering the future in-fill projects that are already in progress.
- j) Alexandria residents are already exposed to levels of PM2.5 particles that exceed national guidelines, yet the EIS predicts that these levels will only worsen.
- k) The new M5 is an unfair waste of taxpayers' money that could be better used elsewhere, such as on projects that improve transport infrastructure out west or in the regions, or in the Alexandria and Erskineville area to help residents cope with the massive rise in density that they are facing over the next ten years.
- l) Westconnex is no solution to traffic congestion as the EIS shows that several intersections across the project route will remain at Level of Service F (the worst) after the project.

.....
Name: Alyce Kelly Suburb: Newtown Postcode: 2042
Street
Address: 2/489 King Email Address: alyce-e.kelly@gmail.com

Please publish this submission on the NSW Department of Planning and Environment website

Secretary
Department of Planning and Environment
Box 39, Sydney NSW 2001

Submission to DP & E Project Number: SSI 14 6788 WestConnex New M5 : Date 23-24 Jan 2016

I make this submission in response to the Westconnex M5 Environmental Impact Statement (EIS). I object to the project and the whole WestConnex because:

- The air quality study shows that some communities will be exposed to increased doses of dangerous pollution, especially those living close to surface roads.
- Westconnex will cause costly traffic chaos throughout the Inner West. It is unacceptable that no traffic modelling was done past two intersections after the end of the project.
- There is already flooding at St Peters when there are rain storms. Councils have already found that the flooding modelling is not acceptable for the M4 East and the same approach has been used for the M5.
- Experts have not been available at very limited EIS sessions. None were held in Newtown, Alexandria or Erskineville.
- Residents are being forced out of homes at below market prices before approval has been given for the project.
- Most of the information about how Westconnex will deal with the negative impacts on residents, businesses and schools is pushed off to the post planning approval stage. This is unreasonable and leaves many in a state of great uncertainty.
- The roads around the St Peters interchange are already at an unacceptable Level of Service and are getting worse because of in-fill developments not allowed for by the EIS: Green Square: 61,000 residents. Ashmore: 6,000 residents. Waterloo Estate: 30,000 residents.
- Central 2 Eveleigh: 56,000 residents, 25,000 workers. With an extra 150,000 people in an area of a few square kilometres, this is going to be the most densely populated area in Australia. There is no evidence that the traffic models have factored in this huge increase in density that will occur in the area.
- According to the business case, Euston Road is supposed to handle 61,000 cars on 3 lanes each way. This is almost 10 times what it can handle on 2 lanes. There is no way it can handle 61,000 cars, however many lanes are added to it. Adding extra lanes to Euston will not help because the roads that Euston Road feeds are also gridlocked. Traffic does not simply dissipate once it leaves the M5. It will increase damage done to the area and cause rat-running.
- This project will carve 11,000 square metres from Sydney Park and expose the rest of the park to vehicle fumes and noise. This damage is particularly felt, because this area already has one the lowest amounts of public open space per person in Australia, even without considering the future in-fill projects that are already in progress.
- Alexandria residents are already exposed to levels of PM2.5 particles that exceed national guidelines, yet the EIS predicts that these levels will only worsen.
- The new M5 is an unfair waste of taxpayers' money that could be better used elsewhere, such as on projects that improve transport infrastructure out west or in the regions, or in the Alexandria and Erskineville area to help residents cope with the massive rise in density that they are facing over the next ten years.
- Westconnex is no solution to traffic congestion as the EIS shows that several intersections across the project route will remain at Level of Service F (the worst) after the project.

Secretary
Department of Planning and Environment
Box 39, Sydney NSW 2001

Submission to DP & E Project Number: SSI 14 6788 WestConnex New M5 : Date 23-24 Jan 2016

I make this submission in response to the Westconnex M5 Environmental Impact Statement (EIS). I object to the project and the whole WestConnex because:

- The air quality study shows that some communities will be exposed to increased doses of dangerous pollution, especially those living close to surface roads.
- Westconnex will cause costly traffic chaos throughout the Inner West. It is unacceptable that no traffic modelling was done past two intersections after the end of the project.
- There is already flooding at St Peters when there are rain storms. Councils have already found that the flooding modelling is not acceptable for the M4 East and the same approach has been used for the M5.
- Experts have not been available at very limited EIS sessions. None were held in Newtown, Alexandria or Erskineville.
- Residents are being forced out of homes at below market prices before approval has been given for the project.
- Most of the information about how Westconnex will deal with the negative impacts on residents, businesses and schools is pushed off to the post planning approval stage. This is unreasonable and leaves many in a state of great uncertainty.
- The roads around the St Peters interchange are already at an unacceptable Level of Service and are getting worse because of in-fill developments not allowed for by the EIS: Green Square: 61,000 residents. Ashmore: 6,000 residents. Waterloo Estate: 30,000 residents.
- Central 2 Eveleigh: 56,000 residents, 25,000 workers. With an extra 150,000 people in an area of a few square kilometres, this is going to be the most densely populated area in Australia. There is no evidence that the traffic models have factored in this huge increase in density that will occur in the area.
- According to the business case, Euston Road is supposed to handle 61,000 cars on 3 lanes each way. This is almost 10 times what it can handle on 2 lanes. There is no way it can handle 61,000 cars, however many lanes are added to it. Adding extra lanes to Euston will not help because the roads that Euston Road feeds are also gridlocked. Traffic does not simply dissipate once it leaves the M5. It will increase damage done to the area and cause rat-running.
- This project will carve 11,000 square metres from Sydney Park and expose the rest of the park to vehicle fumes and noise. This damage is particularly felt, because this area already has one the lowest amounts of public open space per person in Australia, even without considering the future in-fill projects that are already in progress.
- Alexandria residents are already exposed to levels of PM2.5 particles that exceed national guidelines, yet the EIS predicts that these levels will only worsen.
- The new M5 is an unfair waste of taxpayers' money that could be better used elsewhere, such as on projects that improve transport infrastructure out west or in the regions, or in the Alexandria and Erskineville area to help residents cope with the massive rise in density that they are facing over the next ten years.
- Westconnex is no solution to traffic congestion as the EIS shows that several intersections across the project route will remain at Level of Service F (the worst) after the project.

.....
Name: KIRSTEN OCKINGEN Suburb: WURSTON PARK Postcode: 2193
Street
Address: 36 GARNET Email Address: missy.koko2@gmail.com

Please publish this submission on the NSW Department of Planning and Environment website

Submission to DP & E Project Number: SSI 14 6788 WestConnex New M5 : Date 23-24 Jan 2016

I make this submission in response to the Westconnex M5 Environmental Impact Statement (EIS). I object to the project and the whole WestConnex because:

- a. The air quality study shows that some communities will be exposed to increased doses of dangerous pollution, especially those living close to surface roads.
- b. Westconnex will cause costly traffic chaos throughout the Inner West. It is unacceptable that no traffic modelling was done past two intersections after the end of the project.
- c. There is already flooding at St Peters when there are rain storms. Councils have already found that the flooding modelling is not acceptable for the M4 East and the same approach has been used for the M5.
- d. Experts have not been available at very limited EIS sessions. None were held in Newtown, Alexandria or Erskineville.
- e. Residents are being forced out of homes at below market prices before approval has been given for the project.
- f. Most of the information about how Westconnex will deal with the negative impacts on residents, businesses and schools is pushed off to the post planning approval stage. This is unreasonable and leaves many in a state of great uncertainty.
- g. The roads around the St Peters interchange are already at an unacceptable Level of Service and are getting worse because of in-fill developments not allowed for by the EIS: Green Square: 61,000 residents. Ashmore: 6,000 residents. Waterloo Estate: 30,000 residents.
- h. Central 2 Eveleigh: 56,000 residents, 25,000 workers. With an extra 150,000 people in an area of a few square kilometres, this is going to be the most densely populated area in Australia. There is no evidence that the traffic models have factored in this huge increase in density that will occur in the area.
- i. According to the business case, Euston Road is supposed to handle 61,000 cars on 3 lanes each way. This is almost 10 times what it can handle on 2 lanes. There is no way it can handle 61,000 cars, however many lanes are added to it. Adding extra lanes to Euston will not help because the roads that Euston Road feeds are also gridlocked. Traffic does not simply dissipate once it leaves the M5. It will increase damage done to the area and cause rat-running.
- j. This project will carve 11,000 square metres from Sydney Park and expose the rest of the park to vehicle fumes and noise. This damage is particularly felt, because this area already has one of the lowest amounts of public open space per person in Australia, even without considering the future in-fill projects that are already in progress.
- k. Alexandria residents are already exposed to levels of PM2.5 particles that exceed national guidelines, yet the EIS predicts that these levels will only worsen.
- l. The new M5 is an unfair waste of taxpayers' money that could be better used elsewhere, such as on projects that improve transport infrastructure out west or in the regions, or in the Alexandria and Erskineville area to help residents cope with the massive rise in density that they are facing over the next ten years.
- m. Westconnex is no solution to traffic congestion as the EIS shows that several intersections across the project route will remain at Level of Service F (the worst) after the project.

.....
Name: KIRSTIN OCKENDIN Suburb: HURLSTONE PARK Postcode: 2193
Street
Address: 36 GARNETT Email Address: missy.koko2@gmail.com

Please publish this submission on the NSW Department of Planning and Environment website

Secretary
Department of Planning and Environment
Box 39, Sydney NSW 2001

Submission to DP & E Project Number: SSI 14 6788 WestConnex New M5 : Date 23-24 Jan 2016

I make this submission in response to the Westconnex M5 Environmental Impact Statement (EIS). I object to the project and the whole WestConnex because:

- ◆ The air quality study shows that some communities will be exposed to increased doses of dangerous pollution, especially those living close to surface roads.
- ◆ Westconnex will cause costly traffic chaos throughout the Inner West. It is unacceptable that no traffic modelling was done past two intersections after the end of the project.
- ◆ There is already flooding at St Peters when there are rain storms. Councils have already found that the flooding modelling is not acceptable for the M4 East and the same approach has been used for the M5.
- ◆ Experts have not been available at very limited EIS sessions. None were held in Newtown, Alexandria or Erskineville.
- ◆ Residents are being forced out of homes at below market prices before approval has been given for the project.
- ◆ Most of the information about how Westconnex will deal with the negative impacts on residents, businesses and schools is pushed off to the post planning approval stage. This is unreasonable and leaves many in a state of great uncertainty.
- ◆ The roads around the St Peters interchange are already at an unacceptable Level of Service and are getting worse because of in-fill developments not allowed for by the EIS: Green Square: 61,000 residents. Ashmore: 6,000 residents. Waterloo Estate: 30,000 residents.
- ◆ Central 2 Eveleigh: 56,000 residents, 25,000 workers. With an extra 150,000 people in an area of a few square kilometres, this is going to be the most densely populated area in Australia. There is no evidence that the traffic models have factored in this huge increase in density that will occur in the area.
- ◆ According to the business case, Euston Road is supposed to handle 61,000 cars on 3 lanes each way. This is almost 10 times what it can handle on 2 lanes. There is no way it can handle 61,000 cars, however many lanes are added to it. Adding extra lanes to Euston will not help because the roads that Euston Road feeds are also gridlocked. Traffic does not simply dissipate once it leaves the M5. It will increase damage done to the area and cause rat-running.
- ◆ This project will carve 11,000 square metres from Sydney Park and expose the rest of the park to vehicle fumes and noise. This damage is particularly felt, because this area already has one of the lowest amounts of public open space per person in Australia, even without considering the future in-fill projects that are already in progress.
- ◆ Alexandria residents are already exposed to levels of PM2.5 particles that exceed national guidelines, yet the EIS predicts that these levels will only worsen.
- ◆ The new M5 is an unfair waste of taxpayers' money that could be better used elsewhere, such as on projects that improve transport infrastructure out west or in the regions, or in the Alexandria and Erskineville area to help residents cope with the massive rise in density that they are facing over the next ten years.
- ◆ Westconnex is no solution to traffic congestion as the EIS shows that several intersections across the project route will remain at Level of Service F (the worst) after the project.

.....
Name: Luke Rogers Suburb: Enmore Postcode: 2042
Street
Address: Unit 2/9 Cambridge St Email Address: rogers-1uke001@hotmail.com

Please publish this submission on the NSW Department of Planning and Environment website

Submission to DP & E Project Number: SSI 14 6788 WestConnex New M5 : Date 23-24 Jan 2016

I make this submission in response to the Westconnex M5 Environmental Impact Statement (EIS). I object to the project and the whole WestConnex because:

- The air quality study shows that some communities will be exposed to increased doses of dangerous pollution, especially those living close to surface roads.
- Westconnex will cause costly traffic chaos throughout the Inner West. It is unacceptable that no traffic modelling was done past two intersections after the end of the project.
- There is already flooding at St Peters when there are rain storms. Councils have already found that the flooding modelling is not acceptable for the M4 East and the same approach has been used for the M5.
- Experts have not been available at very limited EIS sessions. None were held in Newtown, Alexandria or Erskineville.
- Residents are being forced out of homes at below market prices before approval has been given for the project.
- Most of the information about how Westconnex will deal with the negative impacts on residents, businesses and schools is pushed off to the post planning approval stage. This is unreasonable and leaves many in a state of great uncertainty.
- The roads around the St Peters interchange are already at an unacceptable Level of Service and are getting worse because of in-fill developments not allowed for by the EIS: Green Square: 61,000 residents. Ashmore: 6,000 residents. Waterloo Estate: 30,000 residents.
- Central 2 Eveleigh: 56,000 residents, 25,000 workers. With an extra 150,000 people in an area of a few square kilometres, this is going to be the most densely populated area in Australia. There is no evidence that the traffic models have factored in this huge increase in density that will occur in the area.
- According to the business case, Euston Road is supposed to handle 61,000 cars on 3 lanes each way. This is almost 10 times what it can handle on 2 lanes. There is no way it can handle 61,000 cars, however many lanes are added to it. Adding extra lanes to Euston will not help because the roads that Euston Road feeds are also gridlocked. Traffic does not simply dissipate once it leaves the M5. It will increase damage done to the area and cause rat-running.
- This project will carve 11,000 square metres from Sydney Park and expose the rest of the park to vehicle fumes and noise. This damage is particularly felt, because this area already has one of the lowest amounts of public open space per person in Australia, even without considering the future in-fill projects that are already in progress.
- Alexandria residents are already exposed to levels of PM2.5 particles that exceed national guidelines, yet the EIS predicts that these levels will only worsen.
- The new M5 is an unfair waste of taxpayers' money that could be better used elsewhere, such as on projects that improve transport infrastructure out west or in the regions, or in the Alexandria and Erskineville area to help residents cope with the massive rise in density that they are facing over the next ten years.
- Westconnex is no solution to traffic congestion as the EIS shows that several intersections across the project route will remain at Level of Service F (the worst) after the project.

Name: Jill Sykes Suburb: Newtown Postcode: 2042
Street
Address: 77 St. Mary St Email Address: jill.sykes2015@gmail.com

Please publish this submission on the NSW Department of Planning and Environment website

Secretary
Department of Planning and Environment
Box 39, Sydney NSW 2001

Submission to DP & E Project Number: SSI 14 6788 WestConnex New M5 : Date 23-24 Jan 2016

I make this submission in response to the Westconnex M5 Environmental Impact Statement (EIS). I object to the project and the whole WestConnex because:

- The air quality study shows that some communities will be exposed to increased doses of dangerous pollution, especially those living close to surface roads.
- Westconnex will cause costly traffic chaos throughout the Inner West. It is unacceptable that no traffic modelling was done past two intersections after the end of the project.
- There is already flooding at St Peters when there are rain storms. Councils have already found that the flooding modelling is not acceptable for the M4 East and the same approach has been used for the M5.
- Experts have not been available at very limited EIS sessions. None were held in Newtown, Alexandria or Erskineville.
- Residents are being forced out of homes at below market prices before approval has been given for the project.
- Most of the information about how Westconnex will deal with the negative impacts on residents, businesses and schools is pushed off to the post planning approval stage. This is unreasonable and leaves many in a state of great uncertainty.
- The roads around the St Peters interchange are already at an unacceptable Level of Service and are getting worse because of in-fill developments not allowed for by the EIS: Green Square: 61,000 residents. Ashmore: 6,000 residents. Waterloo Estate: 30,000 residents.
- Central 2 Eveleigh: 56,000 residents, 25,000 workers. With an extra 150,000 people in an area of a few square kilometres, this is going to be the most densely populated area in Australia. There is no evidence that the traffic models have factored in this huge increase in density that will occur in the area.
- According to the business case, Euston Road is supposed to handle 61,000 cars on 3 lanes each way. This is almost 10 times what it can handle on 2 lanes. There is no way it can handle 61,000 cars, however many lanes are added to it. Adding extra lanes to Euston will not help because the roads that Euston Road feeds are also gridlocked. Traffic does not simply dissipate once it leaves the M5. It will increase damage done to the area and cause rat-running.
- This project will carve 11,000 square metres from Sydney Park and expose the rest of the park to vehicle fumes and noise. This damage is particularly felt, because this area already has one the lowest amounts of public open space per person in Australia, even without considering the future in-fill projects that are already in progress.
- Alexandria residents are already exposed to levels of PM2.5 particles that exceed national guidelines, yet the EIS predicts that these levels will only worsen.
- The new M5 is an unfair waste of taxpayers' money that could be better used elsewhere, such as on projects that improve transport infrastructure out west or in the regions, or in the Alexandria and Erskineville area to help residents cope with the massive rise in density that they are facing over the next ten years.
- Westconnex is no solution to traffic congestion as the EIS shows that several intersections across the project route will remain at Level of Service F (the worst) after the project.

Name: KEVIN MEATHER Suburb: NEWTOWN Postcode: 2022
Street: _____
Address: _____ Email Address: kevinmar@optusnet.com.au

Please publish this submission on the NSW Department of Planning and Environment website

Submission to DP & E Project Number: SSI 14 6788 WestConnex New M5 : Date 23-24 Jan 2016

I make this submission in response to the Westconnex M5 Environmental Impact Statement (EIS). I object to the project and the whole WestConnex because:

- ◆ The air quality study shows that some communities will be exposed to increased doses of dangerous pollution, especially those living close to surface roads.
- ◆ Westconnex will cause costly traffic chaos throughout the Inner West. It is unacceptable that no traffic modelling was done past two intersections after the end of the project.
- ◆ There is already flooding at St Peters when there are rain storms. Councils have already found that the flooding modelling is not acceptable for the M4 East and the same approach has been used for the M5.
- ◆ Experts have not been available at very limited EIS sessions. None were held in Newtown, Alexandria or Erskineville.
- ◆ Residents are being forced out of homes at below market prices before approval has been given for the project.
- ◆ Most of the information about how Westconnex will deal with the negative impacts on residents, businesses and schools is pushed off to the post planning approval stage. This is unreasonable and leaves many in a state of great uncertainty.
- ◆ The roads around the St Peters interchange are already at an unacceptable Level of Service and are getting worse because of in-fill developments not allowed for by the EIS: Green Square: 61,000 residents. Ashmore: 6,000 residents. Waterloo Estate: 30,000 residents.
- ◆ Central 2 Eveleigh: 56,000 residents, 25,000 workers. With an extra 150,000 people in an area of a few square kilometres, this is going to be the most densely populated area in Australia. There is no evidence that the traffic models have factored in this huge increase in density that will occur in the area.
- ◆ According to the business case, Euston Road is supposed to handle 61,000 cars on 3 lanes each way. This is almost 10 times what it can handle on 2 lanes. There is no way it can handle 61,000 cars, however many lanes are added to it. Adding extra lanes to Euston will not help because the roads that Euston Road feeds are also gridlocked. Traffic does not simply dissipate once it leaves the M5. It will increase damage done to the area and cause rat-running.
- ◆ This project will carve 11,000 square metres from Sydney Park and expose the rest of the park to vehicle fumes and noise. This damage is particularly felt, because this area already has one the lowest amounts of public open space per person in Australia, even without considering the future in-fill projects that are already in progress.
- ◆ Alexandria residents are already exposed to levels of PM2.5 particles that exceed national guidelines, yet the EIS predicts that these levels will only worsen.
- ◆ The new M5 is an unfair waste of taxpayers' money that could be better used elsewhere, such as on projects that improve transport infrastructure out west or in the regions, or in the Alexandria and Erskineville area to help residents cope with the massive rise in density that they are facing over the next ten years.
- ◆ Westconnex is no solution to traffic congestion as the EIS shows that several intersections across the project route will remain at Level of Service F (the worst) after the project.

.....
Name: IAN SANDLER Suburb: STAMMORE Postcode: 2248
Street Address: 3157 CALEDONIA ST. Email Address: its@iwire.com.au

Please publish this submission on the NSW Department of Planning and Environment website

Secretary
Department of Planning and Environment
Box 39, Sydney NSW 2001

Submission to DP & E Project Number: SSI 14 6788 WestConnex New M5 : Date 23-24 Jan 2016

I make this submission in response to the Westconnex M5 Environmental Impact Statement (EIS). I object to the project and the whole WestConnex because:

- The air quality study shows that some communities will be exposed to increased doses of dangerous pollution, especially those living close to surface roads.
- Westconnex will cause costly traffic chaos throughout the Inner West. It is unacceptable that no traffic modelling was done past two intersections after the end of the project.
- There is already flooding at St Peters when there are rain storms. Councils have already found that the flooding modelling is not acceptable for the M4 East and the same approach has been used for the M5.
- Experts have not been available at very limited EIS sessions. None were held in Newtown, Alexandria or Erskineville.
- Residents are being forced out of homes at below market prices before approval has been given for the project.
- Most of the information about how Westconnex will deal with the negative impacts on residents, businesses and schools is pushed off to the post planning approval stage. This is unreasonable and leaves many in a state of great uncertainty.
- The roads around the St Peters interchange are already at an unacceptable Level of Service and are getting worse because of in-fill developments not allowed for by the EIS: Green Square: 61,000 residents. Ashmore: 6,000 residents. Waterloo Estate: 30,000 residents. Central 2 Eveleigh: 56,000 residents, 25,000 workers. With an extra 150,000 people in an area of a few square kilometres, this is going to be the most densely populated area in Australia. There is no evidence that the traffic models have factored in this huge increase in density that will occur in the area.
- According to the business case, Euston Road is supposed to handle 61,000 cars on 3 lanes each way. This is almost 10 times what it can handle on 2 lanes. There is no way it can handle 61,000 cars, however many lanes are added to it. Adding extra lanes to Euston will not help because the roads that Euston Road feeds are also gridlocked. Traffic does not simply dissipate once it leaves the M5. It will increase damage done to the area and cause rat-running.
- This project will carve 11,000 square metres from Sydney Park and expose the rest of the park to vehicle fumes and noise. This damage is particularly felt, because this area already has one of the lowest amounts of public open space per person in Australia, even without considering the future in-fill projects that are already in progress.
- Alexandria residents are already exposed to levels of PM2.5 particles that exceed national guidelines, yet the EIS predicts that these levels will only worsen.
- The new M5 is an unfair waste of taxpayers' money that could be better used elsewhere, such as on projects that improve transport infrastructure out west or in the regions, or in the Alexandria and Erskineville area to help residents cope with the massive rise in density that they are facing over the next ten years.
- Westconnex is no solution to traffic congestion as the EIS shows that several intersections across the project route will remain at Level of Service F (the worst) after the project.

Name: MICHAEL SCHIEN Suburb: Stamora Postcode: _____
Street: 102 Merington Rd Address: _____
Email Address: michael.schien@stamora.nsw.gov.au

Please publish this submission on the NSW Department of Planning and Environment website

Submission to DP & E Project Number: SSI 14 6788 WestConnex New M5 : Date 23-24 Jan 2016

I make this submission in response to the Westconnex M5 Environmental Impact Statement (EIS). I object to the project and the whole WestConnex because:

01. The air quality study shows that dangerous fine particle pollution is already exceeds acceptable levels in some affected areas. When the health of residents are concerned they should have been given information about negative impacts in a way that could be understood.
02. I object to the removal of community parks along the M5 East that the community has built up over decades after their community was carved up that motorway, only to see them threatened by a new tollway.
03. I am aware that independent traffic experts have not access to full information about the assumptions on which traffic modelling. Westconnex must be instructed to fully respond to independent experts who have been commissioned by Councils or are academic researchers and to make their models available. AECOM and RMS openly admit that they have collaborated on the modelling. Their claims must be fully and independently scrutinised. When the living conditions of thousands of residents is at stake, it is not acceptable for a government department or private company to claim 'ownership' of a model.
04. Scientific experts agree that there is no safe level of fine particle pollution. Rather than aiming to shift dangerous pollution from area to another, the government should be finding cleaner transport solutions that do not leave residents living beside polluted roads.
05. Plans to expand roads to within 5 metres of residents' homes is outrageous. I am aware that in cases in St Peters and Alexandria it is within 2 metres.
06. The noise assessment shows that hundreds of homes will experience noise above acceptable levels. In fact the results reveals in Appendix J could be far worse because monitoring was only done for one location at Beverly Hills and one in St Peters where only 30% of results could be included. Such limited evidence provides the community with no confidence.
07. The noise monitoring is inadequate for St Peter because there is no attempt to consider the cumulative impacts including on health for aircraft and tollway construction and later operation.
08. Independent experts have reported that some of the tables are inaccurate in the noise report and are therefore not reliable.
09. I am particularly concerned about the community on Stoney Creek Road. The RMS and AECOM have not consulted properly with this community or informed residents that Westconnex has a plan that will make congestion and air quality in their neighbourhood worse
10. Westconnex has kept its plan to take 14,000 hectares of Sydney Park. For months it said it would only take 8000 hectares, leaving it until the EIS was lodged to inform the Council that it planned to forcibly acquire the rest. This will diminish the enjoyment of the park in many ways. Peaceful paths and exercise equipment will be adjacent to a major highway. This is completely unacceptable to me.
11. Noise monitoring has been too limited to properly assess the massive noise that will be generated by construction and operation on thousands of Sydney residents.

.....
Name: Kate Barrington Suburb: Enmore Postcode: 2042
Street
Address: 34 Typpel Email Address: barringtonkate@gmail.com

Please publish this submission on the NSW Department of Planning and Environment website

Secretary
Department of Planning and Environment
Box 39, Sydney NSW 2001

Submission to DP & E Project Number: SSI 14 6788 WestConnex New M5 : Date 23-24 Jan 2016

I make this submission in response to the Westconnex M5 Environmental Impact Statement (EIS). I object to the project and the whole WestConnex because:

- a. The air quality study shows that some communities will be exposed to increased doses of dangerous pollution, especially those living close to surface roads.
- b. Westconnex will cause costly traffic chaos throughout the Inner West. It is unacceptable that no traffic modelling was done past two intersections after the end of the project.
- c. There is already flooding at St Peters when there are rain storms. Councils have already found that the flooding modelling is not acceptable for the M4 East and the same approach has been used for the M5.
- d. Experts have not been available at very limited EIS sessions. None were held in Newtown, Alexandria or Erskineville.
- e. Residents are being forced out of homes at below market prices before approval has been given for the project.
- f. Most of the information about how Westconnex will deal with the negative impacts on residents, businesses and schools is pushed off to the post planning approval stage. This is unreasonable and leaves many in a state of great uncertainty.
- g. The roads around the St Peters interchange are already at an unacceptable Level of Service and are getting worse because of in-fill developments not allowed for by the EIS: Green Square: 61,000 residents. Ashmore: 6,000 residents. Waterloo Estate: 30,000 residents.
- h. Central 2 Eveleigh: 56,000 residents, 25,000 workers. With an extra 150,000 people in an area of a few square kilometres, this is going to be the most densely populated area in Australia. There is no evidence that the traffic models have factored in this huge increase in density that will occur in the area.
- i. According to the business case, Euston Road is supposed to handle 61,000 cars on 3 lanes each way. This is almost 10 times what it can handle on 2 lanes. There is no way it can handle 61,000 cars, however many lanes are added to it. Adding extra lanes to Euston will not help because the roads that Euston Road feeds are also gridlocked. Traffic does not simply dissipate once it leaves the M5. It will increase damage done to the area and cause rat-running.
- j. This project will carve 11,000 square metres from Sydney Park and expose the rest of the park to vehicle fumes and noise. This damage is particularly felt, because this area already has one of the lowest amounts of public open space per person in Australia, even without considering the future in-fill projects that are already in progress.
- k. Alexandria residents are already exposed to levels of PM2.5 particles that exceed national guidelines, yet the EIS predicts that these levels will only worsen.
- l. The new M5 is an unfair waste of taxpayers' money that could be better used elsewhere, such as on projects that improve transport infrastructure out west or in the regions, or in the Alexandria and Erskineville area to help residents cope with the massive rise in density that they are facing over the next ten years.
- m. Westconnex is no solution to traffic congestion as the EIS shows that several intersections across the project route will remain at Level of Service F (the worst) after the project.

.....

Name: Juliette Younger Suburb: Darlington Postcode: 2008
 Street Address: 40 Lander St Email Address: julietteyounger@hotmail.com

Please publish this submission on the NSW Department of Planning and Environment website

Secretary
Department of Planning and Environment
Box 39, Sydney NSW 2001

Submission to DP & E Project Number: SSI 14 6788 WestConnex New M5 : Date 23-24 Jan 2016

I make this submission in response to the Westconnex M5 Environmental Impact Statement (EIS). I object to the project and the whole WestConnex because:

- i. The air quality study shows that some communities will be exposed to increased doses of dangerous pollution, especially those living close to surface roads.
- ii. Westconnex will cause costly traffic chaos throughout the Inner West. It is unacceptable that no traffic modelling was done past two intersections after the end of the project.
- iii. There is already flooding at St Peters when there are rain storms. Councils have already found that the flooding modelling is not acceptable for the M4 East and the same approach has been used for the M5.
- iv. Experts have not been available at very limited EIS sessions. None were held in Newtown, Alexandria or Erskineville.
- v. Residents are being forced out of homes at below market prices before approval has been given for the project.
- vi. Most of the information about how Westconnex will deal with the negative impacts on residents, businesses and schools is pushed off to the post planning approval stage. This is unreasonable and leaves many in a state of great uncertainty.
- vii. The roads around the St Peters interchange are already at an unacceptable Level of Service and are getting worse because of in-fill developments not allowed for by the EIS: Green Square: 61,000 residents. Ashmore: 6,000 residents. Waterloo Estate: 30,000 residents. Central 2 Eveleigh: 56,000 residents, 25,000 workers. With an extra 150,000 people in an area of a few square kilometres, this is going to be the most densely populated area in Australia. There is no evidence that the traffic models have factored in this huge increase in density that will occur in the area.
- viii. According to the business case, Euston Road is supposed to handle 61,000 cars on 3 lanes each way. This is almost 10 times what it can handle on 2 lanes. There is no way it can handle 61,000 cars, however many lanes are added to it. Adding extra lanes to Euston will not help because the roads that Euston Road feeds are also gridlocked. Traffic does not simply dissipate once it leaves the M5. It will increase damage done to the area and cause rat-running.
- ix. This project will carve 11,000 square metres from Sydney Park and expose the rest of the park to vehicle fumes and noise. This damage is particularly felt, because this area already has one of the lowest amounts of public open space per person in Australia, even without considering the future in-fill projects that are already in progress.
- x. Alexandria residents are already exposed to levels of PM2.5 particles that exceed national guidelines, yet the EIS predicts that these levels will only worsen.
- xi. The new M5 is an unfair waste of taxpayers' money that could be better used elsewhere, such as on projects that improve transport infrastructure out west or in the regions, or in the Alexandria and Erskineville area to help residents cope with the massive rise in density that they are facing over the next ten years.
- xii. Westconnex is no solution to traffic congestion as the EIS shows that several intersections across the project route will remain at Level of Service F (the worst) after the project.

.....
Name: Gregory Brooks Suburb: Westworth Falls Postcode: 2782
Street
Address: 3 Boronia Rd Email Address: gregchuckbrooks@yahoo.com

Please publish this submission on the NSW Department of Planning and Environment website

Submission to DP & E Project Number: SSI 14 6788 WestConnex New M5 : Date 23-24 Jan 2016

I make this submission in response to the Westconnex M5 Environmental Impact Statement (EIS). I object to the project and the whole WestConnex because:

- 1st. The air quality study shows that some communities will be exposed to increased doses of dangerous pollution, especially those living close to surface roads.
- 2nd. Westconnex will cause costly traffic chaos throughout the Inner West. It is unacceptable that no traffic modelling was done past two intersections after the end of the project.
- 3rd. There is already flooding at St Peters when there are rain storms. Councils have already found that the flooding modelling is not acceptable for the M4 East and the same approach has been used for the M5.
- 4th. Experts have not been available at very limited EIS sessions. None were held in Newtown, Alexandria or Erskineville.
- 5th. Residents are being forced out of homes at below market prices before approval has been given for the project.
- 6th. Most of the information about how Westconnex will deal with the negative impacts on residents, businesses and schools is pushed off to the post planning approval stage. This is unreasonable and leaves many in a state of great uncertainty.
- 7th. The roads around the St Peters interchange are already at an unacceptable Level of Service and are getting worse because of in-fill developments not allowed for by the EIS: Green Square: 61,000 residents. Ashmore: 6,000 residents. Waterloo Estate: 30,000 residents.
- 8th. Central 2 Eveleigh: 56,000 residents, 25,000 workers. With an extra 150,000 people in an area of a few square kilometres, this is going to be the most densely populated area in Australia. There is no evidence that the traffic models have factored in this huge increase in density that will occur in the area.
- 9th. According to the business case, Euston Road is supposed to handle 61,000 cars on 3 lanes each way. This is almost 10 times what it can handle on 2 lanes. There is no way it can handle 61,000 cars, however many lanes are added to it. Adding extra lanes to Euston will not help because the roads that Euston Road feeds are also gridlocked. Traffic does not simply dissipate once it leaves the M5. It will increase damage done to the area and cause rat-running.
- 10th. This project will carve 11,000 square metres from Sydney Park and expose the rest of the park to vehicle fumes and noise. This damage is particularly felt, because this area already has one the lowest amounts of public open space per person in Australia, even without considering the future in-fill projects that are already in progress.
- 11th. Alexandria residents are already exposed to levels of PM2.5 particles that exceed national guidelines, yet the EIS predicts that these levels will only worsen.
- 12th. The new M5 is an unfair waste of taxpayers' money that could be better used elsewhere, such as on projects that improve transport infrastructure out west or in the regions, or in the Alexandria and Erskineville area to help residents cope with the massive rise in density that they are facing over the next ten years.
- 13th. Westconnex is no solution to traffic congestion as the EIS shows that several intersections across the project route will remain at Level of Service F (the worst) after the project.

.....
Name: S.R. Banks Suburb: Erko Postcode: 2043
Street _____
Address: _____ Email Address: aramaturgy@live.com

Please publish this submission on the NSW Department of Planning and Environment website

Submission to DP & E Project Number: SSI 14 6788 WestConnex New M5 : Date 23-24 Jan 2016

I make this submission in response to the Westconnex M5 Environmental Impact Statement (EIS). I object to the project and the whole WestConnex because:

- The air quality study shows that some communities will be exposed to increased doses of dangerous pollution, especially those living close to surface roads.
- Westconnex will cause costly traffic chaos throughout the Inner West. It is unacceptable that no traffic modelling was done past two intersections after the end of the project.
- There is already flooding at St Peters when there are rain storms. Councils have already found that the flooding modelling is not acceptable for the M4 East and the same approach has been used for the M5.
- Experts have not been available at very limited EIS sessions. None were held in Newtown, Alexandria or Erskineville.
- Residents are being forced out of homes at below market prices before approval has been given for the project.
- Most of the information about how Westconnex will deal with the negative impacts on residents, businesses and schools is pushed off to the post planning approval stage. This is unreasonable and leaves many in a state of great uncertainty.
- The roads around the St Peters interchange are already at an unacceptable Level of Service and are getting worse because of in-fill developments not allowed for by the EIS: Green Square: 61,000 residents. Ashmore: 6,000 residents. Waterloo Estate: 30,000 residents.
- Central 2 Eveleigh: 56,000 residents, 25,000 workers. With an extra 150,000 people in an area of a few square kilometres, this is going to be the most densely populated area in Australia. There is no evidence that the traffic models have factored in this huge increase in density that will occur in the area.
- According to the business case, Euston Road is supposed to handle 61,000 cars on 3 lanes each way. This is almost 10 times what it can handle on 2 lanes. There is no way it can handle 61,000 cars, however many lanes are added to it. Adding extra lanes to Euston will not help because the roads that Euston Road feeds are also gridlocked. Traffic does not simply dissipate once it leaves the M5. It will increase damage done to the area and cause rat-running.
- This project will carve 11,000 square metres from Sydney Park and expose the rest of the park to vehicle fumes and noise. This damage is particularly felt, because this area already has one of the lowest amounts of public open space per person in Australia, even without considering the future in-fill projects that are already in progress.
- Alexandria residents are already exposed to levels of PM2.5 particles that exceed national guidelines, yet the EIS predicts that these levels will only worsen.
- The new M5 is an unfair waste of taxpayers' money that could be better used elsewhere, such as on projects that improve transport infrastructure out west or in the regions, or in the Alexandria and Erskineville area to help residents cope with the massive rise in density that they are facing over the next ten years.
- Westconnex is no solution to traffic congestion as the EIS shows that several intersections across the project route will remain at Level of Service F (the worst) after the project.

Name: Amy Lu Suburb: BRXLEY Postcode: 2027
Street
Address: _____ Email Address: lofyxy@icb.wm

Secretary
Department of Planning and Environment
Box 39, Sydney NSW 2001

Submission to DP & E Project Number: SSI 14_6788 WestConnex New M5 : Date 23-24 Jan 2016

I make this submission in response to the Westconnex M5 Environmental Impact Statement (EIS). I object to the project and the whole WestConnex because:

- i. The air quality study shows that some communities will be exposed to increased doses of dangerous pollution, especially those living close to surface roads.
- ii. Westconnex will cause costly traffic chaos throughout the Inner West. It is unacceptable that no traffic modelling was done past two intersections after the end of the project.
- iii. There is already flooding at St Peters when there are rain storms. Councils have already found that the flooding modelling is not acceptable for the M4 East and the same approach has been used for the M5.
- iv. Experts have not been available at very limited EIS sessions. None were held in Newtown, Alexandria or Erskineville.
- v. Residents are being forced out of homes at below market prices before approval has been given for the project.
- vi. Most of the information about how Westconnex will deal with the negative impacts on residents, businesses and schools is pushed off to the post planning approval stage. This is unreasonable and leaves many in a state of great uncertainty.
- vii. The roads around the St Peters interchange are already at an unacceptable Level of Service and are getting worse because of in-fill developments not allowed for by the EIS: Green Square: 61,000 residents. Ashmore: 6,000 residents. Waterloo Estate: 30,000 residents.
- viii. Central 2 Eveleigh: 56,000 residents, 25,000 workers. With an extra 150,000 people in an area of a few square kilometres, this is going to be the most densely populated area in Australia. There is no evidence that the traffic models have factored in this huge increase in density that will occur in the area.
- ix. According to the business case, Euston Road is supposed to handle 61,000 cars on 3 lanes each way. This is almost 10 times what it can handle on 2 lanes. There is no way it can handle 61,000 cars, however many lanes are added to it. Adding extra lanes to Euston will not help because the roads that Euston Road feeds are also gridlocked. Traffic does not simply dissipate once it leaves the M5. It will increase damage done to the area and cause rat-running.
- x. This project will carve 11,000 square metres from Sydney Park and expose the rest of the park to vehicle fumes and noise. This damage is particularly felt, because this area already has one of the lowest amounts of public open space per person in Australia, even without considering the future in-fill projects that are already in progress.
- xi. Alexandria residents are already exposed to levels of PM2.5 particles that exceed national guidelines, yet the EIS predicts that these levels will only worsen.
- xii. The new M5 is an unfair waste of taxpayers' money that could be better used elsewhere, such as on projects that improve transport infrastructure out west or in the regions, or in the Alexandria and Erskineville area to help residents cope with the massive rise in density that they are facing over the next ten years.
- xiii. Westconnex is no solution to traffic congestion as the EIS shows that several intersections across the project route will remain at Level of Service F (the worst) after the project.

.....
Name: Louise Thornthwaite Suburb: Newtown Postcode: 2042
Street
Address: Kent St Newtown Email Address: _____

Please publish this submission on the NSW Department of Planning and Environment website

Submission to DP & E Project Number: SSI 14 6788 WestConnex New M5 : Date 23-24 Jan 2016

I make this submission in response to the Westconnex M5 Environmental Impact Statement (EIS). I object to the project and the whole WestConnex because:

1. The air quality study shows that some communities will be exposed to increased doses of dangerous pollution, especially those living close to surface roads.
2. Westconnex will cause costly traffic chaos throughout the Inner West. It is unacceptable that no traffic modelling was done past two intersections after the end of the project.
3. There is already flooding at St Peters when there are rain storms. Councils have already found that the flooding modelling is not acceptable for the M4 East and the same approach has been used for the M5.
4. Experts have not been available at very limited EIS sessions. None were held in Newtown, Alexandria or Erskineville.
5. Residents are being forced out of homes at below market prices before approval has been given for the project.
6. Most of the information about how Westconnex will deal with the negative impacts on residents, businesses and schools is pushed off to the post planning approval stage. This is unreasonable and leaves many in a state of great uncertainty.
7. The roads around the St Peters interchange are already at an unacceptable Level of Service and are getting worse because of in-fill developments not allowed for by the EIS: Green Square: 61,000 residents. Ashmore: 6,000 residents. Waterloo Estate: 30,000 residents. Central 2 Eveleigh: 56,000 residents, 25,000 workers. With an extra 150,000 people in an area of a few square kilometres, this is going to be the most densely populated area in Australia. There is no evidence that the traffic models have factored in this huge increase in density that will occur in the area.
8. According to the business case, Euston Road is supposed to handle 61,000 cars on 3 lanes each way. This is almost 10 times what it can handle on 2 lanes. There is no way it can handle 61,000 cars, however many lanes are added to it. Adding extra lanes to Euston will not help because the roads that Euston Road feeds are also gridlocked. Traffic does not simply dissipate once it leaves the M5. It will increase damage done to the area and cause rat-running.
9. This project will carve 11,000 square metres from Sydney Park and expose the rest of the park to vehicle fumes and noise. This damage is particularly felt, because this area already has one of the lowest amounts of public open space per person in Australia, even without considering the future in-fill projects that are already in progress.
10. Alexandria residents are already exposed to levels of PM2.5 particles that exceed national guidelines, yet the EIS predicts that these levels will only worsen.
11. The new M5 is an unfair waste of taxpayers' money that could be better used elsewhere, such as on projects that improve transport infrastructure out west or in the regions, or in the Alexandria and Erskineville area to help residents cope with the massive rise in density that they are facing over the next ten years.
12. Westconnex is no solution to traffic congestion as the EIS shows that several intersections across the project route will remain at Level of Service E (the worst) after the project.

Secretary
Department of Planning and Environment
Box 39, Sydney NSW 2001

Submission to DP & E Project Number: SSI 14 6788 WestConnex New M5 : Date 23-24 Jan 2016

I make this submission in response to the Westconnex M5 Environmental Impact Statement (EIS). I object to the project and the whole WestConnex because:

- a) The air quality study shows that some communities will be exposed to increased doses of dangerous pollution, especially those living close to surface roads.
- b) Westconnex will cause costly traffic chaos throughout the Inner West. It is unacceptable that no traffic modelling was done past two intersections after the end of the project.
- c) There is already flooding at St Peters when there are rain storms. Councils have already found that the flooding modelling is not acceptable for the M4 East and the same approach has been used for the M5.
- d) Experts have not been available at very limited EIS sessions. None were held in Newtown, Alexandria or Erskineville.
- e) Residents are being forced out of homes at below market prices before approval has been given for the project.
- f) Most of the information about how Westconnex will deal with the negative impacts on residents, businesses and schools is pushed off to the post planning approval stage. This is unreasonable and leaves many in a state of great uncertainty.
- g) The roads around the St Peters interchange are already at an unacceptable Level of Service and are getting worse because of in-fill developments not allowed for by the EIS: Green Square: 61,000 residents. Ashmore: 6,000 residents. Waterloo Estate: 30,000 residents. Central 2 Eveleigh: 56,000 residents, 25,000 workers. With an extra 150,000 people in an area of a few square kilometres, this is going to be the most densely populated area in Australia. There is no evidence that the traffic models have factored in this huge increase in density that will occur in the area.
- h) According to the business case, Euston Road is supposed to handle 61,000 cars on 3 lanes each way. This is almost 10 times what it can handle on 2 lanes. There is no way it can handle 61,000 cars, however many lanes are added to it. Adding extra lanes to Euston will not help because the roads that Euston Road feeds are also gridlocked. Traffic does not simply dissipate once it leaves the M5. It will increase damage done to the area and cause rat-running.
- i) This project will carve 11,000 square metres from Sydney Park and expose the rest of the park to vehicle fumes and noise. This damage is particularly felt, because this area already has one the lowest amounts of public open space per person in Australia, even without considering the future in-fill projects that are already in progress.
- j) Alexandria residents are already exposed to levels of PM2.5 particles that exceed national guidelines, yet the EIS predicts that these levels will only worsen.
- k) The new M5 is an unfair waste of taxpayers' money that could be better used elsewhere, such as on projects that improve transport infrastructure out west or in the regions, or in the Alexandria and Erskineville area to help residents cope with the massive rise in density that they are facing over the next ten years.
- l) Westconnex is no solution to traffic congestion as the EIS shows that several intersections across the project route will remain at Level of Service F (the worst) after the project.

.....
Name: ANN CUDDY Suburb: ERSKINEVILLE Postcode: 2043
Street
Address: 3 BRIDGE ST Email Address: amcleo@optusnet.com.au

Please publish this submission on the NSW Department of Planning and Environment website

Secretary
Department of Planning and Environment
Box 39, Sydney NSW 2001

Submission to DP & E Project Number: SSI 14 6788 WestConnex New M5 : Date 23-24 Jan 2016

I make this submission in response to the Westconnex M5 Environmental Impact Statement (EIS). I object to the project and the whole WestConnex because:

- The air quality study shows that some communities will be exposed to increased doses of dangerous pollution, especially those living close to surface roads.
- Westconnex will cause costly traffic chaos throughout the Inner West. It is unacceptable that no traffic modelling was done past two intersections after the end of the project.
- There is already flooding at St Peters when there are rain storms. Councils have already found that the flooding modelling is not acceptable for the M4 East and the same approach has been used for the M5.
- Experts have not been available at very limited EIS sessions. None were held in Newtown, Alexandria or Erskineville.
- Residents are being forced out of homes at below market prices before approval has been given for the project.
- Most of the information about how Westconnex will deal with the negative impacts on residents, businesses and schools is pushed off to the post planning approval stage. This is unreasonable and leaves many in a state of great uncertainty.
- The roads around the St Peters interchange are already at an unacceptable Level of Service and are getting worse because of in-fill developments not allowed for by the EIS: Green Square: 61,000 residents. Ashmore: 6,000 residents. Waterloo Estate: 30,000 residents.
- Central 2 Eveleigh: 56,000 residents, 25,000 workers. With an extra 150,000 people in an area of a few square kilometres, this is going to be the most densely populated area in Australia. There is no evidence that the traffic models have factored in this huge increase in density that will occur in the area.
- According to the business case, Euston Road is supposed to handle 61,000 cars on 3 lanes each way. This is almost 10 times what it can handle on 2 lanes. There is no way it can handle 61,000 cars, however many lanes are added to it. Adding extra lanes to Euston will not help because the roads that Euston Road feeds are also gridlocked. Traffic does not simply dissipate once it leaves the M5. It will increase damage done to the area and cause rat-running.
- This project will carve 11,000 square metres from Sydney Park and expose the rest of the park to vehicle fumes and noise. This damage is particularly felt, because this area already has one of the lowest amounts of public open space per person in Australia, even without considering the future in-fill projects that are already in progress.
- Alexandria residents are already exposed to levels of PM2.5 particles that exceed national guidelines, yet the EIS predicts that these levels will only worsen.
- The new M5 is an unfair waste of taxpayers' money that could be better used elsewhere, such as on projects that improve transport infrastructure out west or in the regions, or in the Alexandria and Erskineville area to help residents cope with the massive rise in density that they are facing over the next ten years.
- Westconnex is no solution to traffic congestion as the EIS shows that several intersections across the project route will remain at Level of Service F (the worst) after the project.

.....
Name: EI-UNG TAN Suburb: STANMORE Postcode: 2048
Street Address: 2/175 TAMPARAN ST Email Address: eiling-tan@hotmail.com

Please publish this submission on the NSW Department of Planning and Environment website

Secretary
Department of Planning and Environment
Box 39, Sydney NSW 2001

Submission to DP & E Project Number: SSI 14 6788 WestConnex New M5 : Date 23-24 Jan 2016

I make this submission in response to the Westconnex M5 Environmental Impact Statement (EIS). I object to the project and the whole WestConnex because:

- a) The air quality study shows that some communities will be exposed to increased doses of dangerous pollution, especially those living close to surface roads.
- b) Westconnex will cause costly traffic chaos throughout the Inner West. It is unacceptable that no traffic modelling was done past two intersections after the end of the project.
- c) There is already flooding at St Peters when there are rain storms. Councils have already found that the flooding modelling is not acceptable for the M4 East and the same approach has been used for the M5.
- d) Experts have not been available at very limited EIS sessions. None were held in Newtown, Alexandria or Erskineville.
- e) Residents are being forced out of homes at below market prices before approval has been given for the project.
- f) Most of the information about how Westconnex will deal with the negative impacts on residents, businesses and schools is pushed off to the post planning approval stage. This is unreasonable and leaves many in a state of great uncertainty.
- g) The roads around the St Peters interchange are already at an unacceptable Level of Service and are getting worse because of in-fill developments not allowed for by the EIS: Green Square: 61,000 residents. Ashmore: 6,000 residents. Waterloo Estate: 30,000 residents.
- h) Central 2 Eveleigh: 56,000 residents, 25,000 workers. With an extra 150,000 people in an area of a few square kilometres, this is going to be the most densely populated area in Australia. There is no evidence that the traffic models have factored in this huge increase in density that will occur in the area.
- i) According to the business case, Euston Road is supposed to handle 61,000 cars on 3 lanes each way. This is almost 10 times what it can handle on 2 lanes. There is no way it can handle 61,000 cars, however many lanes are added to it. Adding extra lanes to Euston will not help because the roads that Euston Road feeds are also gridlocked. Traffic does not simply dissipate once it leaves the M5. It will increase damage done to the area and cause rat-running.
- j) This project will carve 11,000 square metres from Sydney Park and expose the rest of the park to vehicle fumes and noise. This damage is particularly felt, because this area already has one of the lowest amounts of public open space per person in Australia, even without considering the future in-fill projects that are already in progress.
- k) Alexandria residents are already exposed to levels of PM2.5 particles that exceed national guidelines, yet the EIS predicts that these levels will only worsen.
- l) The new M5 is an unfair waste of taxpayers' money that could be better used elsewhere, such as on projects that improve transport infrastructure out west or in the regions, or in the Alexandria and Erskineville area to help residents cope with the massive rise in density that they are facing over the next ten years.
- m) Westconnex is no solution to traffic congestion as the EIS shows that several intersections across the project route will remain at Level of Service F (the worst) after the project.

.....
Name: MICHAEL BAKER Suburb: NEW TOWN Postcode: 2042
Street Address: 32/20 Fitzgerald St Email Address: michaelbaker.com.au

Please publish this submission on the NSW Department of Planning and Environment website

Submission to DP & E Project Number: SSI 14 6788 WestConnex New M5 : Date 23-24 Jan 2016

I make this submission in response to the Westconnex M5 Environmental Impact Statement (EIS). I object to the project and the whole WestConnex because:

- A. The air quality study shows that some communities will be exposed to increased doses of dangerous pollution, especially those living close to surface roads.
- B. Westconnex will cause costly traffic chaos throughout the Inner West. It is unacceptable that no traffic modelling was done past two intersections after the end of the project.
- C. There is already flooding at St Peters when there are rain storms. Councils have already found that the flooding modelling is not acceptable for the M4 East and the same approach has been used for the M5.
- D. Experts have not been available at very limited EIS sessions. None were held in Newtown, Alexandria or Erskineville.
- E. Residents are being forced out of homes at below market prices before approval has been given for the project.
- F. Most of the information about how Westconnex will deal with the negative impacts on residents, businesses and schools is pushed off to the post planning approval stage. This is unreasonable and leaves many in a state of great uncertainty.
- G. The roads around the St Peters interchange are already at an unacceptable Level of Service and are getting worse because of in-fill developments not allowed for by the EIS: Green Square: 61,000 residents. Ashmore: 6,000 residents. Waterloo Estate: 30,000 residents.
- H. Central 2 Eveleigh: 56,000 residents, 25,000 workers. With an extra 150,000 people in an area of a few square kilometres, this is going to be the most densely populated area in Australia. There is no evidence that the traffic models have factored in this huge increase in density that will occur in the area.
- I. According to the business case, Euston Road is supposed to handle 61,000 cars on 3 lanes each way. This is almost 10 times what it can handle on 2 lanes. There is no way it can handle 61,000 cars, however many lanes are added to it. Adding extra lanes to Euston will not help because the roads that Euston Road feeds are also gridlocked. Traffic does not simply dissipate once it leaves the M5. It will increase damage done to the area and cause rat-running.
- J. This project will carve 11,000 square metres from Sydney Park and expose the rest of the park to vehicle fumes and noise. This damage is particularly felt, because this area already has one of the lowest amounts of public open space per person in Australia, even without considering the future in-fill projects that are already in progress.
- K. Alexandria residents are already exposed to levels of PM2.5 particles that exceed national guidelines, yet the EIS predicts that these levels will only worsen.
- L. The new M5 is an unfair waste of taxpayers' money that could be better used elsewhere, such as on projects that improve transport infrastructure out west or in the regions, or in the Alexandria and Erskineville area to help residents cope with the massive rise in density that they are facing over the next ten years.
- M. Westconnex is no solution to traffic congestion as the EIS shows that several intersections across the project route will remain at Level of Service F (the worst) after the project.

.....
Name: Markin Kelly Suburb: Enmore Postcode: 2042
Street
Address: 32 Landon St Email Address: wjk_cars@yahoo.com.au

Please publish this submission on the NSW Department of Planning and Environment website

Secretary
Department of Planning and Environment
Box 39, Sydney NSW 2001

Submission to DP & E Project Number: SSI 14 6788 WestConnex New M5 : Date 23-24 Jan 2016

I make this submission in response to the Westconnex M5 Environmental Impact Statement (EIS). I object to the project and the whole WestConnex because:

- 1st. The air quality study shows that some communities will be exposed to increased doses of dangerous pollution, especially those living close to surface roads.
- 2nd. Westconnex will cause costly traffic chaos throughout the Inner West. It is unacceptable that no traffic modelling was done past two intersections after the end of the project.
- 3rd. There is already flooding at St Peters when there are rain storms. Councils have already found that the flooding modelling is not acceptable for the M4 East and the same approach has been used for the M5.
- 4th. Experts have not been available at very limited EIS sessions. None were held in Newtown, Alexandria or Erskineville.
- 5th. Residents are being forced out of homes at below market prices before approval has been given for the project.
- 6th. Most of the information about how Westconnex will deal with the negative impacts on residents, businesses and schools is pushed off to the post planning approval stage. This is unreasonable and leaves many in a state of great uncertainty.
- 7th. The roads around the St Peters interchange are already at an unacceptable Level of Service and are getting worse because of in-fill developments not allowed for by the EIS: Green Square: 61,000 residents. Ashmore: 6,000 residents. Waterloo Estate: 30,000 residents.
- 8th. Central 2 Eveleigh: 56,000 residents, 25,000 workers. With an extra 150,000 people in an area of a few square kilometres, this is going to be the most densely populated area in Australia. There is no evidence that the traffic models have factored in this huge increase in density that will occur in the area.
- 9th. According to the business case, Euston Road is supposed to handle 61,000 cars on 3 lanes each way. This is almost 10 times what it can handle on 2 lanes. There is no way it can handle 61,000 cars, however many lanes are added to it. Adding extra lanes to Euston will not help because the roads that Euston Road feeds are also gridlocked. Traffic does not simply dissipate once it leaves the M5. It will increase damage done to the area and cause rat-running.
- 10th. This project will carve 11,000 square metres from Sydney Park and expose the rest of the park to vehicle fumes and noise. This damage is particularly felt, because this area already has one the lowest amounts of public open space per person in Australia, even without considering the future in-fill projects that are already in progress.
- 11th. Alexandria residents are already exposed to levels of PM2.5 particles that exceed national guidelines, yet the EIS predicts that these levels will only worsen.
- 12th. The new M5 is an unfair waste of taxpayers' money that could be better used elsewhere, such as on projects that improve transport infrastructure out west or in the regions, or in the Alexandria and Erskineville area to help residents cope with the massive rise in density that they are facing over the next ten years.
- 13th. Westconnex is no solution to traffic congestion as the EIS shows that several intersections across the project route will remain at Level of Service F (the worst) after the project.

.....
Name: Melano Sofchedze Suburb: Alexandria Postcode: 2015
Street
Address: 3 Lyne street Email Address: hop.mel@gmail.com

Please publish this submission on the NSW Department of Planning and Environment website

The Secretary
NSW Department of Planning and Environment
GPO Box 39, Sydney NSW 2001

I make this submission in response to the Westconnex M5 Environmental Impact Statement (EIS). I object to the project and the whole WestConnex because:

- 1) homes and businesses, and the **distress and trauma** this has caused.
- 2) **No business case** was released until late in 2015. It has now been released but has so many redactions that it can't be independently assessed.
- 3) A **lack of transparency and accountability** and secrecy in this massive project for which costs are escalating at the rate of \$2 billion a year.
- 4) A failure to consider negative impacts of the whole project (for example, total loss of vegetation) while relying on unproven, unplanned positive benefits for the whole project.
- 5) These **businesses are part of a thriving economy** and street life that would be destroyed by increased traffic. Assurances from politicians and bureaucrats that they will not create clearways are worthless.
- 6) Westconnex's **failure to assess correctly and handle responsibly asbestos** that is already impacting on communities in St Peters, Granville and Erskine Park. Given its failure to identify much asbestos along the M4 during an EIS, its contamination analysis for the New M5 must not be accepted at face value.
- 7) The enormous amounts of **extra traffic that will be dumped by WestConnex into Newtown, Erskineville, Alexandria and Enmore**; the failure to do traffic modelling outside the project leaving the public to later deal with environmental and financial costs of worsening traffic congestion. This is no solution to traffic congestion.
- 8) A **failure to seriously analyse alternatives to WestConnex in this EIS**, including public transport combined with other options that would be a better use of \$16.8 billion.
- 9) Increased greenhouse emissions that would be caused by the project; The EIS fails to analyse alternatives apart from 'doing nothing' that would have far less impact on emissions.
- 10) **Destruction of hectares of green space** across the entire Westconnex project, including critically endangered Cooks River Ironbark forest at Kingsgrove and parts of Sydney Park.
- 11) A failure to consult with businesses in King St Newtown and other parts of the Inner West. the whole project. The cumulative effect of these should be added to the same problem with the M4 East.
- 12) AECOM being paid \$13 million to do this EIS after it has paid out millions for poor traffic modelling and has a **conflict of interest** due to its other Westconnex contracts.
- 13) The arrogant **EIS social impact study which dismisses the impact of forcing hundreds of people from their homes and businesses on communities in a few lines.**
- 14) An **inadequate air quality study** that has similar flaws to the M4 EIS study that has already been criticised by the NSW EPA and Health Department; and the plan to build unfiltered ventilation stacks when alternatives are available. There is no safe level of fine particle pollution, which is linked to cancer and respiratory illness.

Please publish this submission with my name and suburb in accordance with an undertaking published on the Planning Department website

Name: DAVID HUAY Email: _____

Suburb: CANES CREEK Postcode: 2066

The Secretary
NSW Department of Planning and Environment
GPO Box 39, Sydney NSW 2001

I make this submission in response to the Westconnex M5 Environmental Impact Statement (EIS). I object to the project and the whole WestConnex because:

- 1) homes and businesses, and the **distress and trauma** this has caused.
- 2) **No business case** was released until late in 2015. It has now been released but has so many redactions that it can't be independently assessed.
- 3) **A lack of transparency and accountability** and secrecy in this massive project for which costs are escalating at the rate of \$2 billion a year.
- 4) A failure to consider negative impacts of the whole project (for example, total loss of vegetation) while relying on unproven, unplanned positive benefits for the whole project.
- 5) These **businesses are part of a thriving economy** and street life that would be destroyed by increased traffic. Assurances from politicians and bureaucrats that they will not create clearways are worthless.
- 6) Westconnex's **failure to assess correctly and handle responsibly asbestos** that is already impacting on communities in St Peters, Granville and Erskine Park. Given its failure to identify much asbestos along the M4 during an EIS, its contamination analysis for the New M5 must not be accepted at face value.
- 7) The enormous amounts of **extra traffic that will be dumped by WestConnex into Newtown, Erskineville, Alexandria and Enmore**; the failure to do traffic modelling outside the project leaving the public to later deal with environmental and financial costs of worsening traffic congestion. This is no solution to traffic congestion.
- 8) **A failure to seriously analyse alternatives to WestConnex in this EIS**, including public transport combined with other options that would be a better use of \$16.8 billion.
- 9) Increased greenhouse emissions that would be caused by the project; The EIS fails to analyse alternatives apart from 'doing nothing' that would have far less impact on emissions.
- 10) **Destruction of hectares of green space** across the entire Westconnex project, including critically endangered Cooks River Ironbark forest at Kingsgrove and parts of Sydney Park.
- 11) A failure to consult with businesses in King St Newtown and other parts of the Inner West. the whole project. The cumulative effect of these should be added to the same problem with the M4 East.
- 12) AECOM being paid \$13 million to do this EIS after it has paid out millions for poor traffic modelling and has a **conflict of interest** due to its other Westconnex contracts.
- 13) The arrogant **EIS social impact study which dismisses the impact of forcing hundreds of people from their homes and businesses on communities in a few lines.**
- 14) An **inadequate air quality study** that has similar flaws to the M4 EIS study that has already been criticised by the NSW EPA and Health Department; and the plan to build unfiltered ventilation stacks when alternatives are available. There is no safe level of fine particle pollution, which is linked to cancer and respiratory illness.

Please publish this submission with my name and suburb in accordance with an undertaking published on the Planning Department website

Name: KAMAWNG

Email: _____

Suburb: MARRICKVILLEPostcode: 2204

The Secretary
NSW Department of Planning and Environment
GPO Box 39, Sydney NSW 2001

I make this submission in response to the Westconnex M5 Environmental Impact Statement (EIS). I object to the project and the whole WestConnex because:

- 1) homes and businesses, and the **distress and trauma** this has caused.
- 2) **No business case** was released until late in 2015. It has now been released but has so many redactions that it can't be independently assessed.
- 3) **A lack of transparency and accountability** and secrecy in this massive project for which costs are escalating at the rate of \$2 billion a year.
- 4) A failure to consider negative impacts of the whole project (for example, total loss of vegetation) while relying on unproven, unplanned positive benefits for the whole project.
- 5) These **businesses are part of a thriving economy** and street life that would be destroyed by increased traffic. Assurances from politicians and bureaucrats that they will not create clearways are worthless.
- 6) Westconnex's **failure to assess correctly and handle responsibly asbestos** that is already impacting on communities in St Peters, Granville and Erskine Park. Given its failure to identify much asbestos along the M4 during an EIS, its contamination analysis for the New M5 must not be accepted at face value.
- 7) The enormous amounts of **extra traffic that will be dumped by WestConnex into Newtown, Erskineville, Alexandria and Enmore**; the failure to do traffic modelling outside the project leaving the public to later deal with environmental and financial costs of worsening traffic congestion. This is no solution to traffic congestion.
- 8) **A failure to seriously analyse alternatives to WestConnex in this EIS**, including public transport combined with other options that would be a better use of \$16.8 billion.
- 9) Increased greenhouse emissions that would be caused by the project; The EIS fails to analyse alternatives apart from 'doing nothing' that would have far less impact on emissions.
- 10) **Destruction of hectares of green space** across the entire Westconnex project, including critically endangered Cooks River Ironbark forest at Kingsgrove and parts of Sydney Park.
- 11) A failure to consult with businesses in King St Newtown and other parts of the Inner West. the whole project. The cumulative effect of these should be added to the same problem with the M4 East.
- 12) AECOM being paid \$13 million to do this EIS after it has paid out millions for poor traffic modelling and has a **conflict of interest** due to its other Westconnex contracts.
- 13) The arrogant **EIS social impact study which dismisses the impact of forcing hundreds of people from their homes and businesses on communities in a few lines.**
- 14) An **inadequate air quality study** that has similar flaws to the M4 EIS study that has already been criticised by the NSW EPA and Health Department; and the plan to build unfiltered ventilation stacks when alternatives are available. There is no safe level of fine particle pollution, which is linked to cancer and respiratory illness.

Please publish this submission with my name and suburb in accordance with an undertaking published on the Planning Department website

Name: P. Upcroft Email: _____

Suburb: Enmore

Postcode: 2042

The Secretary
NSW Department of Planning and Environment
GPO Box 39, Sydney NSW 2001

I make this submission in response to the Westconnex M5 Environmental Impact Statement (EIS). I object to the project and the whole WestConnex because:

- 1) homes and businesses, and the **distress and trauma** this has caused.
- 2) **No business case** was released until late in 2015. It has now been released but has so many redactions that it can't be independently assessed.
- 3) **A lack of transparency and accountability** and secrecy in this massive project for which costs are escalating at the rate of \$2 billion a year.
- 4) A failure to consider negative impacts of the whole project (for example, total loss of vegetation) while relying on unproven, unplanned positive benefits for the whole project.
- 5) These **businesses are part of a thriving economy** and street life that would be destroyed by increased traffic. Assurances from politicians and bureaucrats that they will not create clearways are worthless.
- 6) Westconnex's **failure to assess correctly and handle responsibly asbestos** that is already impacting on communities in St Peters, Granville and Erskine Park. Given its failure to identify much asbestos along the M4 during an EIS, its contamination analysis for the New M5 must not be accepted at face value.
- 7) The enormous amounts of **extra traffic that will be dumped by WestConnex into Newtown, Erskineville, Alexandria and Enmore**; the failure to do traffic modelling outside the project leaving the public to later deal with environmental and financial costs of worsening traffic congestion. This is no solution to traffic congestion.
- 8) **A failure to seriously analyse alternatives to WestConnex in this EIS**, including public transport combined with other options that would be a better use of \$16.8 billion.
- 9) Increased greenhouse emissions that would be caused by the project; The EIS fails to analyse alternatives apart from 'doing nothing' that would have far less impact on emissions.
- 10) **Destruction of hectares of green space** across the entire Westconnex project, including critically endangered Cooks River Ironbark forest at Kingsgrove and parts of Sydney Park.
- 11) A failure to consult with businesses in King St Newtown and other parts of the Inner West. the whole project. The cumulative effect of these should be added to the same problem with the M4 East.
- 12) AECOM being paid \$13 million to do this EIS after it has paid out millions for poor traffic modelling and has a **conflict of interest** due to its other Westconnex contracts.
- 13) The arrogant **EIS social impact study which dismisses the impact of forcing hundreds of people from their homes and businesses on communities in a few lines.**
- 14) An **inadequate air quality study** that has similar flaws to the M4 EIS study that has already been criticised by the NSW EPA and Health Department; and the plan to build unfiltered ventilation stacks when alternatives are available. There is no safe level of fine particle pollution, which is linked to cancer and respiratory illness.

Please publish this submission with my name and suburb in accordance with an undertaking published on the Planning Department website

Name:

Bianca Pedzo

Email:

Suburb:

Marrickville

Postcode:

2204

The Secretary
NSW Department of Planning and Environment
GPO Box 39, Sydney NSW 2001

I make this submission in response to the Westconnex M5 Environmental Impact Statement (EIS). I object to the project and the whole WestConnex because:

- 1) homes and businesses, and the **distress and trauma** this has caused.
- 2) **No business case** was released until late in 2015. It has now been released but has so many redactions that it can't be independently assessed.
- 3) A **lack of transparency and accountability** and secrecy in this massive project for which costs are escalating at the rate of \$2 billion a year.
- 4) A failure to consider negative impacts of the whole project (for example, total loss of vegetation) while relying on unproven, unplanned positive benefits for the whole project.
- 5) These **businesses are part of a thriving economy** and street life that would be destroyed by increased traffic. Assurances from politicians and bureaucrats that they will not create clearways are worthless.
- 6) Westconnex's **failure to assess correctly and handle responsibly asbestos** that is already impacting on communities in St Peters, Granville and Erskine Park. Given its failure to identify much asbestos along the M4 during an EIS, its contamination analysis for the New M5 must not be accepted at face value.
- 7) The enormous amounts of **extra traffic that will be dumped by WestConnex into Newtown, Erskineville, Alexandria and Enmore**; the failure to do traffic modelling outside the project leaving the public to later deal with environmental and financial costs of worsening traffic congestion. This is no solution to traffic congestion.
- 8) A **failure to seriously analyse alternatives to WestConnex in this EIS**, including public transport combined with other options that would be a better use of \$16.8 billion.
- 9) Increased greenhouse emissions that would be caused by the project; The EIS fails to analyse alternatives apart from 'doing nothing' that would have far less impact on emissions.
- 10) **Destruction of hectares of green space** across the entire Westconnex project, including critically endangered Cooks River Ironbark forest at Kingsgrove and parts of Sydney Park.
- 11) A failure to consult with businesses in King St Newtown and other parts of the Inner West. the whole project. The cumulative effect of these should be added to the same problem with the M4 East.
- 12) AECOM being paid \$13 million to do this EIS after it has paid out millions for poor traffic modelling and has a **conflict of interest** due to its other Westconnex contracts.
- 13) The arrogant **EIS social impact study which dismisses the impact of forcing hundreds of people from their homes and businesses on communities in a few lines.**
- 14) An **inadequate air quality study** that has similar flaws to the M4 EIS study that has already been criticised by the NSW EPA and Health Department; and the plan to build unfiltered ventilation stacks when alternatives are available. There is no safe level of fine particle pollution, which is linked to cancer and respiratory illness.

Please publish this submission with my name and suburb in accordance with an undertaking published on the Planning Department website

Name:

Phillip Baled

Email:

Suburb:

Granville

Postcode:

2204

The Secretary
NSW Department of Planning and Environment
GPO Box 39, Sydney NSW 2001

I make this submission in response to the Westconnex M5 Environmental Impact Statement (EIS). I object to the project and the whole WestConnex because:


- 1) homes and businesses, and the **distress and trauma** this has caused.
- 2) **No business case** was released until late in 2015. It has now been released but has so many redactions that it can't be independently assessed.
- 3) A **lack of transparency and accountability** and secrecy in this massive project for which costs are escalating at the rate of \$2 billion a year.
- 4) A failure to consider negative impacts of the whole project (for example, total loss of vegetation) while relying on unproven, unplanned positive benefits for the whole project.
- 5) These **businesses are part of a thriving economy** and street life that would be destroyed by increased traffic. Assurances from politicians and bureaucrats that they will not create clearways are worthless.
- 6) Westconnex's **failure to assess correctly and handle responsibly asbestos** that is already impacting on communities in St Peters, Granville and Erskine Park. Given its failure to identify much asbestos along the M4 during an EIS, its contamination analysis for the New M5 must not be accepted at face value.
- 7) The enormous amounts of **extra traffic that will be dumped by WestConnex into Newtown, Erskineville, Alexandria and Enmore**; the failure to do traffic modelling outside the project leaving the public to later deal with environmental and financial costs of worsening traffic congestion. This is no solution to traffic congestion.
- 8) A **failure to seriously analyse alternatives to WestConnex in this EIS**, including public transport combined with other options that would be a better use of \$16.8 billion.
- 9) Increased greenhouse emissions that would be caused by the project; The EIS fails to analyse alternatives apart from 'doing nothing' that would have far less impact on emissions.
- 10) **Destruction of hectares of green space** across the entire Westconnex project, including critically endangered Cooks River Ironbark forest at Kingsgrove and parts of Sydney Park.
- 11) A failure to consult with businesses in King St Newtown and other parts of the Inner West. the whole project. The cumulative effect of these should be added to the same problem with the M4 East.
- 12) AECOM being paid \$13 million to do this EIS after it has paid out millions for poor traffic modelling and has a **conflict of interest** due to its other Westconnex contracts.
- 13) The arrogant **EIS social impact study which dismisses the impact of forcing hundreds of people from their homes and businesses on communities in a few lines.**
- 14) An **inadequate air quality study** that has similar flaws to the M4 EIS study that has already been criticised by the NSW EPA and Health Department; and the plan to build unfiltered ventilation stacks when alternatives are available. There is no safe level of fine particle pollution, which is linked to cancer and respiratory illness.

Please publish this submission with my name and suburb in accordance with an undertaking published on the Planning Department website

Name:

David Banna

Email:



Suburb:



Postcode:

Hannockville
2204

Submission to DP & E Project Number: SSI 14_6788 WestConnex New M5

The Secretary
NSW Department of Planning and Environment
GPO Box 39, Sydney NSW 2001

I make this submission in response to the Westconnex M5 Environmental Impact Statement (EIS). I object to the project and the whole WestConnex because:

- 1) homes and businesses, and the **distress and trauma** this has caused.
- 2) **No business case** was released until late in 2015. It has now been released but has so many redactions that it can't be independently assessed.
- 3) A **lack of transparency and accountability** and secrecy in this massive project for which costs are escalating at the rate of \$2 billion a year.
- 4) A failure to consider negative impacts of the whole project (for example, total loss of vegetation) while relying on unproven, unplanned positive benefits for the whole project.
- 5) These **businesses are part of a thriving economy** and street life that would be destroyed by increased traffic. Assurances from politicians and bureaucrats that they will not create clearways are worthless.
- 6) Westconnex's **failure to assess correctly and handle responsibly asbestos** that is already impacting on communities in St Peters, Granville and Erskine Park. Given its failure to identify much asbestos along the M4 during an EIS, its contamination analysis for the New M5 must not be accepted at face value.
- 7) The enormous amounts of **extra traffic that will be dumped by WestConnex into Newtown, Erskineville, Alexandria and Enmore**; the failure to do traffic modelling outside the project leaving the public to later deal with environmental and financial costs of worsening traffic congestion. This is no solution to traffic congestion.
- 8) A **failure to seriously analyse alternatives to WestConnex in this EIS**, including public transport combined with other options that would be a better use of \$16.8 billion.
- 9) Increased greenhouse emissions that would be caused by the project; The EIS fails to analyse alternatives apart from 'doing nothing' that would have far less impact on emissions.
- 10) **Destruction of hectares of green space** across the entire Westconnex project, including critically endangered Cooks River Ironbark forest at Kingsgrove and parts of Sydney Park.
- 11) A failure to consult with businesses in King St Newtown and other parts of the Inner West. the whole project. The cumulative effect of these should be added to the same problem with the M4 East.
- 12) AECOM being paid \$13 million to do this EIS after it has paid out millions for poor traffic modelling and has a **conflict of interest** due to its other Westconnex contracts.
- 13) The arrogant **EIS social impact study which dismisses the impact of forcing hundreds of people from their homes and businesses on communities in a few lines.**
- 14) An **inadequate air quality study** that has similar flaws to the M4 EIS study that has already been criticised by the NSW EPA and Health Department; and the plan to build unfiltered ventilation stacks when alternatives are available. There is no safe level of fine particle pollution, which is linked to cancer and respiratory illness.

Please publish this submission with my name and suburb in accordance with an undertaking published on the Planning Department website

Name: Walter Bell

Email: 

Suburb: Erskineville

Postcode: 2043

The Secretary
NSW Department of Planning and Environment
GPO Box 39, Sydney NSW 2001

I make this submission in response to the Westconnex M5 Environmental Impact Statement (EIS). I object to the project and the whole WestConnex because:

- 1) homes and businesses, and the **distress and trauma** this has caused.
- 2) **No business case** was released until late in 2015. It has now been released but has so many redactions that it can't be independently assessed.
- 3) **A lack of transparency and accountability** and secrecy in this massive project for which costs are escalating at the rate of \$2 billion a year.
- 4) A failure to consider negative impacts of the whole project (for example, total loss of vegetation) while relying on unproven, unplanned positive benefits for the whole project.
- 5) These **businesses are part of a thriving economy** and street life that would be destroyed by increased traffic. Assurances from politicians and bureaucrats that they will not create clearways are worthless.
- 6) Westconnex's **failure to assess correctly and handle responsibly asbestos** that is already impacting on communities in St Peters, Granville and Erskine Park. Given its failure to identify much asbestos along the M4 during an EIS, its contamination analysis for the New M5 must not be accepted at face value.
- 7) The enormous amounts of **extra traffic that will be dumped by WestConnex into Newtown, Erskineville, Alexandria and Enmore**; the failure to do traffic modelling outside the project leaving the public to later deal with environmental and financial costs of worsening traffic congestion. This is no solution to traffic congestion.
- 8) **A failure to seriously analyse alternatives to WestConnex in this EIS**, including public transport combined with other options that would be a better use of \$16.8 billion.
- 9) Increased greenhouse emissions that would be caused by the project; The EIS fails to analyse alternatives apart from 'doing nothing' that would have far less impact on emissions.
- 10) **Destruction of hectares of green space** across the entire Westconnex project, including critically endangered Cooks River Ironbark forest at Kingsgrove and parts of Sydney Park.
- 11) A failure to consult with businesses in King St Newtown and other parts of the Inner West. the whole project. The cumulative effect of these should be added to the same problem with the M4 East.
- 12) AECOM being paid \$13 million to do this EIS after it has paid out millions for poor traffic modelling and has a **conflict of interest** due to its other Westconnex contracts.
- 13) The arrogant **EIS social impact study which dismisses the impact of forcing hundreds of people from their homes and businesses on communities in a few lines.**
- 14) An **inadequate air quality study** that has similar flaws to the M4 EIS study that has already been criticised by the NSW EPA and Health Department; and the plan to build unfiltered ventilation stacks when alternatives are available. There is no safe level of fine particle pollution, which is linked to cancer and respiratory illness.

Please publish this submission with my name and suburb in accordance with an undertaking published on the Planning Department website

Name: Shirley Kemp Email: _____

Suburb: Marrickville Postcode: 2204


Submission to DP & E Project Number: SSI 14_6788 WestConnex New M5

The Secretary
NSW Department of Planning and Environment
GPO Box 39, Sydney NSW 2001

I make this submission in response to the Westconnex M5 Environmental Impact Statement (EIS). I object to the project and the whole WestConnex because:

- 1) homes and businesses, and the **distress and trauma** this has caused.
- 2) **No business case** was released until late in 2015. It has now been released but has so many redactions that it can't be independently assessed.
- 3) A **lack of transparency and accountability** and secrecy in this massive project for which costs are escalating at the rate of \$2 billion a year.
- 4) A failure to consider negative impacts of the whole project (for example, total loss of vegetation) while relying on unproven, unplanned positive benefits for the whole project.
- 5) These **businesses are part of a thriving economy** and street life that would be destroyed by increased traffic. Assurances from politicians and bureaucrats that they will not create clearways are worthless.
- 6) Westconnex's **failure to assess correctly and handle responsibly asbestos** that is already impacting on communities in St Peters, Granville and Erskine Park. Given its failure to identify much asbestos along the M4 during an EIS, its contamination analysis for the New M5 must not be accepted at face value.
- 7) The enormous amounts of **extra traffic that will be dumped by WestConnex into Newtown, Erskineville, Alexandria and Enmore**; the failure to do traffic modelling outside the project leaving the public to later deal with environmental and financial costs of worsening traffic congestion. This is no solution to traffic congestion.
- 8) A **failure to seriously analyse alternatives to WestConnex in this EIS**, including public transport combined with other options that would be a better use of \$16.8 billion.
- 9) Increased greenhouse emissions that would be caused by the project; The EIS fails to analyse alternatives apart from 'doing nothing' that would have far less impact on emissions.
- 10) **Destruction of hectares of green space** across the entire Westconnex project, including critically endangered Cooks River Ironbark forest at Kingsgrove and parts of Sydney Park.
- 11) A failure to consult with businesses in King St Newtown and other parts of the Inner West. the whole project. The cumulative effect of these should be added to the same problem with the M4 East.
- 12) AECOM being paid \$13 million to do this EIS after it has paid out millions for poor traffic modelling and has a **conflict of interest** due to its other Westconnex contracts.
- 13) The arrogant **EIS social impact study which dismisses the impact of forcing hundreds of people from their homes and businesses on communities in a few lines.**
- 14) An **inadequate air quality study** that has similar flaws to the M4 EIS study that has already been criticised by the NSW EPA and Health Department; and the plan to build unfiltered ventilation stacks when alternatives are available. There is no safe level of fine particle pollution, which is linked to cancer and respiratory illness.

Please publish this submission with my name and suburb in accordance with an undertaking published on the Planning Department website

Name: Lucy Torres Email: 
Address: _____
Suburb: _____ Postcode: 2018

Submission to DP & E Project Number: SSI 14_6788 WestConnex New M5

The Secretary
NSW Department of Planning and Environment
GPO Box 39, Sydney NSW 2001

I make this submission in response to the Westconnex M5 Environmental Impact Statement (EIS). I object to the project and the whole WestConnex because:

- 1) homes and businesses, and the **distress and trauma** this has caused.
- 2) **No business case** was released until late in 2015. It has now been released but has so many redactions that it can't be independently assessed.
- 3) **A lack of transparency and accountability** and secrecy in this massive project for which costs are escalating at the rate of \$2 billion a year.
- 4) A failure to consider negative impacts of the whole project (for example, total loss of vegetation) while relying on unproven, unplanned positive benefits for the whole project.
- 5) These **businesses are part of a thriving economy** and street life that would be destroyed by increased traffic. Assurances from politicians and bureaucrats that they will not create clearways are worthless.
- 6) Westconnex's **failure to assess correctly and handle responsibly asbestos** that is already impacting on communities in St Peters, Granville and Erskine Park. Given its failure to identify much asbestos along the M4 during an EIS, its contamination analysis for the New M5 must not be accepted at face value.
- 7) The enormous amounts of **extra traffic that will be dumped by WestConnex into Newtown, Erskineville, Alexandria and Enmore**; the failure to do traffic modelling outside the project leaving the public to later deal with environmental and financial costs of worsening traffic congestion. This is no solution to traffic congestion.
- 8) **A failure to seriously analyse alternatives to WestConnex in this EIS**, including public transport combined with other options that would be a better use of \$16.8 billion.
- 9) Increased greenhouse emissions that would be caused by the project; The EIS fails to analyse alternatives apart from 'doing nothing' that would have far less impact on emissions.
- 10) **Destruction of hectares of green space** across the entire Westconnex project, including critically endangered Cooks River Ironbark forest at Kingsgrove and parts of Sydney Park.
- 11) A failure to consult with businesses in King St Newtown and other parts of the Inner West. the whole project. The cumulative effect of these should be added to the same problem with the M4 East.
- 12) AECOM being paid \$13 million to do this EIS after it has paid out millions for poor traffic modelling and has a **conflict of interest** due to its other Westconnex contracts.
- 13) The arrogant **EIS social impact study which dismisses the impact of forcing hundreds of people from their homes and businesses on communities in a few lines.**
- 14) An **inadequate air quality study** that has similar flaws to the M4 EIS study that has already been criticised by the NSW EPA and Health Department; and the plan to build unfiltered ventilation stacks when alternatives are available. There is no safe level of fine particle pollution, which is linked to cancer and respiratory illness.

Please publish this submission with my name and suburb in accordance with an undertaking published on the Planning Department website

Name: manio, chessa Email: _____

Address: _____

Suburb: _____ Postcode: _____

The Secretary
NSW Department of Planning and Environment
GPO Box 39, Sydney NSW 2001

I make this submission in response to the Westconnex M5 Environmental Impact Statement (EIS). I object to the project and the whole WestConnex because:

- 1) homes and businesses, and the **distress and trauma** this has caused.
- 2) **No business case** was released until late in 2015. It has now been released but has so many redactions that it can't be independently assessed.
- 3) **A lack of transparency and accountability** and secrecy in this massive project for which costs are escalating at the rate of \$2 billion a year.
- 4) A failure to consider negative impacts of the whole project (for example, total loss of vegetation) while relying on unproven, unplanned positive benefits for the whole project.
- 5) These **businesses are part of a thriving economy** and street life that would be destroyed by increased traffic. Assurances from politicians and bureaucrats that they will not create clearways are worthless.
- 6) Westconnex's **failure to assess correctly and handle responsibly asbestos** that is already impacting on communities in St Peters, Granville and Erskine Park. Given its failure to identify much asbestos along the M4 during an EIS, its contamination analysis for the New M5 must not be accepted at face value.
- 7) The enormous amounts of **extra traffic that will be dumped by WestConnex into Newtown, Erskineville, Alexandria and Enmore**; the failure to do traffic modelling outside the project leaving the public to later deal with environmental and financial costs of worsening traffic congestion. This is no solution to traffic congestion.
- 8) **A failure to seriously analyse alternatives to WestConnex in this EIS**, including public transport combined with other options that would be a better use of \$16.8 billion.
- 9) Increased greenhouse emissions that would be caused by the project; The EIS fails to analyse alternatives apart from 'doing nothing' that would have far less impact on emissions.
- 10) **Destruction of hectares of green space** across the entire Westconnex project, including critically endangered Cooks River Ironbark forest at Kingsgrove and parts of Sydney Park.
- 11) A failure to consult with businesses in King St Newtown and other parts of the Inner West. the whole project. The cumulative effect of these should be added to the same problem with the M4 East.
- 12) AECOM being paid \$13 million to do this EIS after it has paid out millions for poor traffic modelling and has a **conflict of interest** due to its other Westconnex contracts.
- 13) The arrogant **EIS social impact study which dismisses the impact of forcing hundreds of people from their homes and businesses on communities in a few lines.**
- 14) An **inadequate air quality study** that has similar flaws to the M4 EIS study that has already been criticised by the NSW EPA and Health Department; and the plan to build unfiltered ventilation stacks when alternatives are available. There is no safe level of fine particle pollution, which is linked to cancer and respiratory illness.

Please publish this submission with my name and suburb in accordance with an undertaking published on the Planning Department website

Name: BRIAN VILLALBAHERMOSA Email: 

Suburb: ST PETERS

Postcode: 2044

The Secretary
NSW Department of Planning and Environment
GPO Box 39, Sydney NSW 2001

I make this submission in response to the Westconnex M5 Environmental Impact Statement (EIS). I object to the project and the whole WestConnex because:

- 1) homes and businesses, and the **distress and trauma** this has caused.
- 2) **No business case** was released until late in 2015. It has now been released but has so many redactions that it can't be independently assessed.
- 3) A **lack of transparency and accountability** and secrecy in this massive project for which costs are escalating at the rate of \$2 billion a year.
- 4) A failure to consider negative impacts of the whole project (for example, total loss of vegetation) while relying on unproven, unplanned positive benefits for the whole project.
- 5) These **businesses are part of a thriving economy** and street life that would be destroyed by increased traffic. Assurances from politicians and bureaucrats that they will not create clearways are worthless.
- 6) Westconnex's **failure to assess correctly and handle responsibly asbestos** that is already impacting on communities in St Peters, Granville and Erskine Park. Given its failure to identify much asbestos along the M4 during an EIS, its contamination analysis for the New M5 must not be accepted at face value.
- 7) The enormous amounts of **extra traffic that will be dumped by WestConnex into Newtown, Erskineville, Alexandria and Enmore**; the failure to do traffic modelling outside the project leaving the public to later deal with environmental and financial costs of worsening traffic congestion. This is no solution to traffic congestion.
- 8) A **failure to seriously analyse alternatives to WestConnex in this EIS**, including public transport combined with other options that would be a better use of \$16.8 billion.
- 9) Increased greenhouse emissions that would be caused by the project; The EIS fails to analyse alternatives apart from 'doing nothing' that would have far less impact on emissions.
- 10) **Destruction of hectares of green space** across the entire Westconnex project, including critically endangered Cooks River Ironbark forest at Kingsgrove and parts of Sydney Park.
- 11) A failure to consult with businesses in King St Newtown and other parts of the Inner West. the whole project. The cumulative effect of these should be added to the same problem with the M4 East.
- 12) AECOM being paid \$13 million to do this EIS after it has paid out millions for poor traffic modelling and has a **conflict of interest** due to its other Westconnex contracts.
- 13) The arrogant **EIS social impact study which dismisses the impact of forcing hundreds of people from their homes and businesses on communities in a few lines.**
- 14) An **inadequate air quality study** that has similar flaws to the M4 EIS study that has already been criticised by the NSW EPA and Health Department; and the plan to build unfiltered ventilation stacks when alternatives are available. There is no safe level of fine particle pollution, which is linked to cancer and respiratory illness.

Please publish this submission with my name and suburb in accordance with an undertaking published on the Planning Department website

Name: Lily Basson Email: _____

Suburb: MARRICKVILLE Postcode: 2204

The Secretary
NSW Department of Planning and Environment
GPO Box 39, Sydney NSW 2001

I make this submission in response to the Westconnex M5 Environmental Impact Statement (EIS). I object to the project and the whole WestConnex because:

- 1) homes and businesses, and the **distress and trauma** this has caused.
- 2) **No business case** was released until late in 2015. It has now been released but has so many redactions that it can't be independently assessed.
- 3) A **lack of transparency and accountability** and secrecy in this massive project for which costs are escalating at the rate of \$2 billion a year.
- 4) A failure to consider negative impacts of the whole project (for example, total loss of vegetation) while relying on unproven, unplanned positive benefits for the whole project.
- 5) These **businesses are part of a thriving economy** and street life that would be destroyed by increased traffic. Assurances from politicians and bureaucrats that that they will not create clearways are worthless.
- 6) Westconnex's **failure to assess correctly and handle responsibly asbestos** that is already impacting on communities in St Peters, Granville and Erskine Park. Given its failure to identify much asbestos along the M4 during an EIS, its contamination analysis for the New M5 must not be accepted at face value.
- 7) The enormous amounts of **extra traffic that will be dumped by WestConnex into Newtown, Erskineville, Alexandria and Enmore**; the failure to do traffic modelling outside the project leaving the public to later deal with environmental and financial costs of worsening traffic congestion. This is no solution to traffic congestion.
- 8) A **failure to seriously analyse alternatives to WestConnex in this EIS**, including public transport combined with other options that would be a better use of \$16.8 billion.
- 9) Increased greenhouse emissions that would be caused by the project; The EIS fails to analyse alternatives apart from 'doing nothing' that would have far less impact on emissions.
- 10) **Destruction of hectares of green space** across the entire Westconnex project, including critically endangered Cooks River Ironbark forest at Kingsgrove and parts of Sydney Park.
- 11) A failure to consult with businesses in King St Newtown and other parts of the Inner West. the whole project. The cumulative effect of these should be added to the same problem with the M4 East.
- 12) AECOM being paid \$13 million to do this EIS after it has paid out millions for poor traffic modelling and has a **conflict of interest** due to its other Westconnex contracts.
- 13) The arrogant **EIS social impact study which dismisses the impact of forcing hundreds of people from their homes and businesses on communities in a few lines.**
- 14) An **inadequate air quality study** that has similar flaws to the M4 EIS study that has already been criticised by the NSW EPA and Health Department; and the plan to build unfiltered ventilation stacks when alternatives are available. There is no safe level of fine particle pollution, which is linked to cancer and respiratory illness.

Please publish this submission with my name and suburb in accordance with an undertaking published on the Planning Department website

Name: S. Lord Email: [REDACTED]

Suburb: MARRICKVILLE

Postcode: 2204

The Secretary
NSW Department of Planning and Environment
GPO Box 39, Sydney NSW 2001

I make this submission in response to the Westconnex M5 Environmental Impact Statement (EIS). I object to the project and the whole WestConnex because:

- 1) homes and businesses, and the **distress and trauma** this has caused.
- 2) **No business case** was released until late in 2015. It has now been released but has so many redactions that it can't be independently assessed.
- 3) A **lack of transparency and accountability** and secrecy in this massive project for which costs are escalating at the rate of \$2 billion a year.
- 4) A failure to consider negative impacts of the whole project (for example, total loss of vegetation) while relying on unproven, unplanned positive benefits for the whole project.
- 5) These **businesses are part of a thriving economy** and street life that would be destroyed by increased traffic. Assurances from politicians and bureaucrats that they will not create clearways are worthless.
- 6) Westconnex's **failure to assess correctly and handle responsibly asbestos** that is already impacting on communities in St Peters, Granville and Erskine Park. Given its failure to identify much asbestos along the M4 during an EIS, its contamination analysis for the New M5 must not be accepted at face value.
- 7) The enormous amounts of **extra traffic that will be dumped by WestConnex into Newtown, Erskineville, Alexandria and Enmore**; the failure to do traffic modelling outside the project leaving the public to later deal with environmental and financial costs of worsening traffic congestion. This is no solution to traffic congestion.
- 8) A **failure to seriously analyse alternatives to WestConnex in this EIS**, including public transport combined with other options that would be a better use of \$16.8 billion.
- 9) Increased greenhouse emissions that would be caused by the project; The EIS fails to analyse alternatives apart from 'doing nothing' that would have far less impact on emissions.
- 10) **Destruction of hectares of green space** across the entire Westconnex project, including critically endangered Cooks River Ironbark forest at Kingsgrove and parts of Sydney Park.
- 11) A failure to consult with businesses in King St Newtown and other parts of the Inner West. the whole project. The cumulative effect of these should be added to the same problem with the M4 East.
- 12) AECOM being paid \$13 million to do this EIS after it has paid out millions for poor traffic modelling and has a **conflict of interest** due to its other Westconnex contracts.
- 13) The arrogant **EIS social impact study which dismisses the impact of forcing hundreds of people from their homes and businesses on communities in a few lines.**
- 14) An **inadequate air quality study** that has similar flaws to the M4 EIS study that has already been criticised by the NSW EPA and Health Department; and the plan to build unfiltered ventilation stacks when alternatives are available. There is no safe level of fine particle pollution, which is linked to cancer and respiratory illness.

Please publish this submission with my name and suburb in accordance with an undertaking published on the Planning Department website

Name: Amanda Whittaker Email: 

Suburb: Newtown

Postcode: 2042

The Secretary
NSW Department of Planning and Environment
GPO Box 39, Sydney NSW 2001

I make this submission in response to the Westconnex M5 Environmental Impact Statement (EIS). I object to the project and the whole WestConnex because:

- 1) homes and businesses, and the **distress and trauma** this has caused.
- 2) **No business case** was released until late in 2015. It has now been released but has so many redactions that it can't be independently assessed.
- 3) A **lack of transparency and accountability** and secrecy in this massive project for which costs are escalating at the rate of \$2 billion a year.
- 4) A failure to consider negative impacts of the whole project (for example, total loss of vegetation) while relying on unproven, unplanned positive benefits for the whole project.
- 5) These **businesses are part of a thriving economy** and street life that would be destroyed by increased traffic. Assurances from politicians and bureaucrats that that they will not create clearways are worthless.
- 6) Westconnex's **failure to assess correctly and handle responsibly asbestos** that is already impacting on communities in St Peters, Granville and Erskine Park. Given its failure to identify much asbestos along the M4 during an EIS, its contamination analysis for the New M5 must not be accepted at face value.
- 7) The enormous amounts of **extra traffic that will be dumped by WestConnex into Newtown, Erskineville, Alexandria and Enmore**; the failure to do traffic modelling outside the project leaving the public to later deal with environmental and financial costs of worsening traffic congestion. This is no solution to traffic congestion.
- 8) A **failure to seriously analyse alternatives to WestConnex in this EIS**, including public transport combined with other options that would be a better use of \$16.8 billion.
- 9) Increased greenhouse emissions that would be caused by the project; The EIS fails to analyse alternatives apart from 'doing nothing' that would have far less impact on emissions.
- 10) **Destruction of hectares of green space** across the entire Westconnex project, including critically endangered Cooks River Ironbark forest at Kingsgrove and parts of Sydney Park.
- 11) A failure to consult with businesses in King St Newtown and other parts of the Inner West. the whole project. The cumulative effect of these should be added to the same problem with the M4 East.
- 12) AECOM being paid \$13 million to do this EIS after it has paid out millions for poor traffic modelling and has a **conflict of interest** due to its other Westconnex contracts.
- 13) The arrogant **EIS social impact study which dismisses the impact of forcing hundreds of people from their homes and businesses on communities in a few lines.**
- 14) An **inadequate air quality study** that has similar flaws to the M4 EIS study that has already been criticised by the NSW EPA and Health Department; and the plan to build unfiltered ventilation stacks when alternatives are available. There is no safe level of fine particle pollution, which is linked to cancer and respiratory illness.

Please publish this submission with my name and suburb in accordance with an undertaking published on the Planning Department website

Name: SILVIA SZEIBERT Email: 

Suburb: ST PETERS

Postcode: 2094

The Secretary
NSW Department of Planning and Environment
GPO Box 39, Sydney NSW 2001

I make this submission in response to the Westconnex M5 Environmental Impact Statement (EIS). I object to the project and the whole WestConnex because:

- 1) homes and businesses, and the **distress and trauma** this has caused.
- 2) **No business case** was released until late in 2015. It has now been released but has so many redactions that it can't be independently assessed.
- 3) A **lack of transparency and accountability** and secrecy in this massive project for which costs are escalating at the rate of \$2 billion a year.
- 4) A failure to consider negative impacts of the whole project (for example, total loss of vegetation) while relying on unproven, unplanned positive benefits for the whole project.
- 5) These **businesses are part of a thriving economy** and street life that would be destroyed by increased traffic. Assurances from politicians and bureaucrats that they will not create clearways are worthless.
- 6) Westconnex's **failure to assess correctly and handle responsibly asbestos** that is already impacting on communities in St Peters, Granville and Erskine Park. Given its failure to identify much asbestos along the M4 during an EIS, its contamination analysis for the New M5 must not be accepted at face value.
- 7) The enormous amounts of **extra traffic that will be dumped by WestConnex into Newtown, Erskineville, Alexandria and Enmore**; the failure to do traffic modelling outside the project leaving the public to later deal with environmental and financial costs of worsening traffic congestion. This is no solution to traffic congestion.
- 8) A **failure to seriously analyse alternatives to WestConnex in this EIS**, including public transport combined with other options that would be a better use of \$16.8 billion.
- 9) Increased greenhouse emissions that would be caused by the project; The EIS fails to analyse alternatives apart from 'doing nothing' that would have far less impact on emissions.
- 10) **Destruction of hectares of green space** across the entire Westconnex project, including critically endangered Cooks River Ironbark forest at Kingsgrove and parts of Sydney Park.
- 11) A failure to consult with businesses in King St Newtown and other parts of the Inner West. the whole project. The cumulative effect of these should be added to the same problem with the M4 East.
- 12) AECOM being paid \$13 million to do this EIS after it has paid out millions for poor traffic modelling and has a **conflict of interest** due to its other Westconnex contracts.
- 13) The arrogant **EIS social impact study which dismisses the impact of forcing hundreds of people from their homes and businesses on communities in a few lines.**
- 14) An **inadequate air quality study** that has similar flaws to the M4 EIS study that has already been criticised by the NSW EPA and Health Department; and the plan to build unfiltered ventilation stacks when alternatives are available. There is no safe level of fine particle pollution, which is linked to cancer and respiratory illness.

Please publish this submission with my name and suburb in accordance with an undertaking published on the Planning Department website

Name:

Daniel Mills

Email:

Suburb:

Summer Hill

Postcode:

The Secretary
NSW Department of Planning and Environment
GPO Box 39, Sydney NSW 2001

I make this submission in response to the Westconnex M5 Environmental Impact Statement (EIS). I object to the project and the whole WestConnex because:

- 1) homes and businesses, and the **distress and trauma** this has caused.
- 2) **No business case** was released until late in 2015. It has now been released but has so many redactions that it can't be independently assessed.
- 3) A **lack of transparency and accountability** and secrecy in this massive project for which costs are escalating at the rate of \$2 billion a year.
- 4) A failure to consider negative impacts of the whole project (for example, total loss of vegetation) while relying on unproven, unplanned positive benefits for the whole project.
- 5) These **businesses are part of a thriving economy** and street life that would be destroyed by increased traffic. Assurances from politicians and bureaucrats that they will not create clearways are worthless.
- 6) Westconnex's **failure to assess correctly and handle responsibly asbestos** that is already impacting on communities in St Peters, Granville and Erskine Park. Given its failure to identify much asbestos along the M4 during an EIS, its contamination analysis for the New M5 must not be accepted at face value.
- 7) The enormous amounts of **extra traffic that will be dumped by WestConnex into Newtown, Erskineville, Alexandria and Enmore**; the failure to do traffic modelling outside the project leaving the public to later deal with environmental and financial costs of worsening traffic congestion. This is no solution to traffic congestion.
- 8) A **failure to seriously analyse alternatives to WestConnex in this EIS**, including public transport combined with other options that would be a better use of \$16.8 billion.
- 9) Increased greenhouse emissions that would be caused by the project; The EIS fails to analyse alternatives apart from 'doing nothing' that would have far less impact on emissions.
- 10) **Destruction of hectares of green space** across the entire Westconnex project, including critically endangered Cooks River Ironbark forest at Kingsgrove and parts of Sydney Park.
- 11) A failure to consult with businesses in King St Newtown and other parts of the Inner West. the whole project. The cumulative effect of these should be added to the same problem with the M4 East.
- 12) AECOM being paid \$13 million to do this EIS after it has paid out millions for poor traffic modelling and has a **conflict of interest** due to its other Westconnex contracts.
- 13) The arrogant **EIS social impact study which dismisses the impact of forcing hundreds of people from their homes and businesses on communities in a few lines.**
- 14) An **inadequate air quality study** that has similar flaws to the M4 EIS study that has already been criticised by the NSW EPA and Health Department; and the plan to build unfiltered ventilation stacks when alternatives are available. There is no safe level of fine particle pollution, which is linked to cancer and respiratory illness.

Please publish this submission with my name and suburb in accordance with an undertaking published on the Planning Department website

Name: Grant Browne

Email: [REDACTED]

[REDACTED] Marrickville

Suburb: _____


Postcode: 2204

The Secretary
NSW Department of Planning and Environment
GPO Box 39, Sydney NSW 2001

I make this submission in response to the Westconnex M5 Environmental Impact Statement (EIS). I object to the project and the whole WestConnex because:

- 1) homes and businesses, and the **distress and trauma** this has caused.
- 2) **No business case** was released until late in 2015. It has now been released but has so many redactions that it can't be independently assessed.
- 3) A **lack of transparency and accountability** and secrecy in this massive project for which costs are escalating at the rate of \$2 billion a year.
- 4) A failure to consider negative impacts of the whole project (for example, total loss of vegetation) while relying on unproven, unplanned positive benefits for the whole project.
- 5) These **businesses are part of a thriving economy** and street life that would be destroyed by increased traffic. Assurances from politicians and bureaucrats that they will not create clearways are worthless.
- 6) Westconnex's **failure to assess correctly and handle responsibly asbestos** that is already impacting on communities in St Peters, Granville and Erskine Park. Given its failure to identify much asbestos along the M4 during an EIS, its contamination analysis for the New M5 must not be accepted at face value.
- 7) The enormous amounts of **extra traffic that will be dumped by WestConnex into Newtown, Erskineville, Alexandria and Enmore**; the failure to do traffic modelling outside the project leaving the public to later deal with environmental and financial costs of worsening traffic congestion. This is no solution to traffic congestion.
- 8) A **failure to seriously analyse alternatives to WestConnex in this EIS**, including public transport combined with other options that would be a better use of \$16.8 billion.
- 9) Increased greenhouse emissions that would be caused by the project; The EIS fails to analyse alternatives apart from 'doing nothing' that would have far less impact on emissions.
- 10) **Destruction of hectares of green space** across the entire Westconnex project, including critically endangered Cooks River Ironbark forest at Kingsgrove and parts of Sydney Park.
- 11) A failure to consult with businesses in King St Newtown and other parts of the Inner West. the whole project. The cumulative effect of these should be added to the same problem with the M4 East.
- 12) AECOM being paid \$13 million to do this EIS after it has paid out millions for poor traffic modelling and has a **conflict of interest** due to its other Westconnex contracts.
- 13) The arrogant **EIS social impact study which dismisses the impact of forcing hundreds of people from their homes and businesses on communities in a few lines.**
- 14) An **inadequate air quality study** that has similar flaws to the M4 EIS study that has already been criticised by the NSW EPA and Health Department; and the plan to build unfiltered ventilation stacks when alternatives are available. There is no safe level of fine particle pollution, which is linked to cancer and respiratory illness.

Please publish this submission with my name and suburb in accordance with an undertaking published on the Planning Department website

Name: Kate Ukleja Email: 

Suburb: Marrickville Postcode: 2016

The Secretary
NSW Department of Planning and Environment
GPO Box 39, Sydney NSW 2001

I make this submission in response to the Westconnex M5 Environmental Impact Statement (EIS). I object to the project and the whole WestConnex because:

- 1) homes and businesses, and the **distress and trauma** this has caused.
- 2) **No business case** was released until late in 2015. It has now been released but has so many redactions that it can't be independently assessed.
- 3) A **lack of transparency and accountability** and secrecy in this massive project for which costs are escalating at the rate of \$2 billion a year.
- 4) A failure to consider negative impacts of the whole project (for example, total loss of vegetation) while relying on unproven, unplanned positive benefits for the whole project.
- 5) These **businesses are part of a thriving economy** and street life that would be destroyed by increased traffic. Assurances from politicians and bureaucrats that they will not create clearways are worthless.
- 6) Westconnex's **failure to assess correctly and handle responsibly asbestos** that is already impacting on communities in St Peters, Granville and Erskine Park. Given its failure to identify much asbestos along the M4 during an EIS, its contamination analysis for the New M5 must not be accepted at face value.
- 7) The enormous amounts of **extra traffic that will be dumped by WestConnex into Newtown, Erskineville, Alexandria and Enmore**; the failure to do traffic modelling outside the project leaving the public to later deal with environmental and financial costs of worsening traffic congestion. This is no solution to traffic congestion.
- 8) A **failure to seriously analyse alternatives to WestConnex in this EIS**, including public transport combined with other options that would be a better use of \$16.8 billion.
- 9) Increased greenhouse emissions that would be caused by the project; The EIS fails to analyse alternatives apart from 'doing nothing' that would have far less impact on emissions.
- 10) **Destruction of hectares of green space** across the entire Westconnex project, including critically endangered Cooks River Ironbark forest at Kingsgrove and parts of Sydney Park.
- 11) A failure to consult with businesses in King St Newtown and other parts of the Inner West. the whole project. The cumulative effect of these should be added to the same problem with the M4 East.
- 12) AECOM being paid \$13 million to do this EIS after it has paid out millions for poor traffic modelling and has a **conflict of interest** due to its other Westconnex contracts.
- 13) The arrogant **EIS social impact study which dismisses the impact of forcing hundreds of people from their homes and businesses on communities in a few lines.**
- 14) An **inadequate air quality study** that has similar flaws to the M4 EIS study that has already been criticised by the NSW EPA and Health Department; and the plan to build unfiltered ventilation stacks when alternatives are available. There is no safe level of fine particle pollution, which is linked to cancer and respiratory illness.

Please publish this submission with my name and suburb in accordance with an undertaking published on the Planning Department website

Name: KIM DAVIES Email: _____

Suburb: DULWICH HILL

Postcode: 2203

The Secretary
NSW Department of Planning and Environment
GPO Box 39, Sydney NSW 2001

I make this submission in response to the Westconnex M5 Environmental Impact Statement (EIS). I object to the project and the whole WestConnex because:

- 1) homes and businesses, and the **distress and trauma** this has caused.
- 2) **No business case** was released until late in 2015. It has now been released but has so many redactions that it can't be independently assessed.
- 3) A **lack of transparency and accountability** and secrecy in this massive project for which costs are escalating at the rate of \$2 billion a year.
- 4) A failure to consider negative impacts of the whole project (for example, total loss of vegetation) while relying on unproven, unplanned positive benefits for the whole project.
- 5) These **businesses are part of a thriving economy** and street life that would be destroyed by increased traffic. Assurances from politicians and bureaucrats that they will not create clearways are worthless.
- 6) Westconnex's **failure to assess correctly and handle responsibly asbestos** that is already impacting on communities in St Peters, Granville and Erskine Park. Given its failure to identify much asbestos along the M4 during an EIS, its contamination analysis for the New M5 must not be accepted at face value.
- 7) The enormous amounts of **extra traffic that will be dumped by WestConnex into Newtown, Erskineville, Alexandria and Enmore**; the failure to do traffic modelling outside the project leaving the public to later deal with environmental and financial costs of worsening traffic congestion. This is no solution to traffic congestion.
- 8) A **failure to seriously analyse alternatives to WestConnex in this EIS**, including public transport combined with other options that would be a better use of \$16.8 billion.
- 9) Increased greenhouse emissions that would be caused by the project; The EIS fails to analyse alternatives apart from 'doing nothing' that would have far less impact on emissions.
- 10) **Destruction of hectares of green space** across the entire Westconnex project, including critically endangered Cooks River Ironbark forest at Kingsgrove and parts of Sydney Park.
- 11) A failure to consult with businesses in King St Newtown and other parts of the Inner West. the whole project. The cumulative effect of these should be added to the same problem with the M4 East.
- 12) AECOM being paid \$13 million to do this EIS after it has paid out millions for poor traffic modelling and has a **conflict of interest** due to its other Westconnex contracts.
- 13) The arrogant **EIS social impact study which dismisses the impact of forcing hundreds of people from their homes and businesses on communities in a few lines.**
- 14) An **inadequate air quality study** that has similar flaws to the M4 EIS study that has already been criticised by the NSW EPA and Health Department; and the plan to build unfiltered ventilation stacks when alternatives are available. There is no safe level of fine particle pollution, which is linked to cancer and respiratory illness.

Please publish this submission with my name and suburb in accordance with an undertaking published on the Planning Department website

Name:

Asan Au

Email:

Suburb:

Enmore

Postcode:

2042

The Secretary
NSW Department of Planning and Environment
GPO Box 39, Sydney NSW 2001

I make this submission in response to the Westconnex M5 Environmental Impact Statement (EIS). I object to the project and the whole WestConnex because:

- 1) homes and businesses, and the **distress and trauma** this has caused.
- 2) **No business case** was released until late in 2015. It has now been released but has so many redactions that it can't be independently assessed.
- 3) A **lack of transparency and accountability** and secrecy in this massive project for which costs are escalating at the rate of \$2 billion a year.
- 4) A failure to consider negative impacts of the whole project (for example, total loss of vegetation) while relying on unproven, unplanned positive benefits for the whole project.
- 5) These **businesses are part of a thriving economy** and street life that would be destroyed by increased traffic. Assurances from politicians and bureaucrats that they will not create clearways are worthless.
- 6) Westconnex's **failure to assess correctly and handle responsibly asbestos** that is already impacting on communities in St Peters, Granville and Erskine Park. Given its failure to identify much asbestos along the M4 during an EIS, its contamination analysis for the New M5 must not be accepted at face value.
- 7) The enormous amounts of **extra traffic that will be dumped by WestConnex into Newtown, Erskineville, Alexandria and Enmore**; the failure to do traffic modelling outside the project leaving the public to later deal with environmental and financial costs of worsening traffic congestion. This is no solution to traffic congestion.
- 8) A **failure to seriously analyse alternatives to WestConnex in this EIS**, including public transport combined with other options that would be a better use of \$16.8 billion.
- 9) Increased greenhouse emissions that would be caused by the project; The EIS fails to analyse alternatives apart from 'doing nothing' that would have far less impact on emissions.
- 10) **Destruction of hectares of green space** across the entire Westconnex project, including critically endangered Cooks River Ironbark forest at Kingsgrove and parts of Sydney Park.
- 11) A failure to consult with businesses in King St Newtown and other parts of the Inner West. the whole project. The cumulative effect of these should be added to the same problem with the M4 East.
- 12) AECOM being paid \$13 million to do this EIS after it has paid out millions for poor traffic modelling and has a **conflict of interest** due to its other Westconnex contracts.
- 13) The arrogant **EIS social impact study which dismisses the impact of forcing hundreds of people from their homes and businesses on communities in a few lines.**
- 14) An **inadequate air quality study** that has similar flaws to the M4 EIS study that has already been criticised by the NSW EPA and Health Department; and the plan to build unfiltered ventilation stacks when alternatives are available. There is no safe level of fine particle pollution, which is linked to cancer and respiratory illness.

Please publish this submission with my name and suburb in accordance with an undertaking published on the Planning Department website

Name:

D. Streetan

Email:

Suburb:

Enmore

Postcode:

2042

The Secretary
NSW Department of Planning and Environment
GPO Box 39, Sydney NSW 2001

I make this submission in response to the Westconnex M5 Environmental Impact Statement (EIS). I object to the project and the whole WestConnex because:

- 1) homes and businesses, and the **distress and trauma** this has caused.
- 2) **No business case** was released until late in 2015. It has now been released but has so many redactions that it can't be independently assessed.
- 3) A **lack of transparency and accountability** and secrecy in this massive project for which costs are escalating at the rate of \$2 billion a year.
- 4) A failure to consider negative impacts of the whole project (for example, total loss of vegetation) while relying on unproven, unplanned positive benefits for the whole project.
- 5) These **businesses are part of a thriving economy** and street life that would be destroyed by increased traffic. Assurances from politicians and bureaucrats that that they will not create clearways are worthless.
- 6) Westconnex's **failure to assess correctly and handle responsibly asbestos** that is already impacting on communities in St Peters, Granville and Erskine Park. Given its failure to identify much asbestos along the M4 during an EIS, its contamination analysis for the New M5 must not be accepted at face value.
- 7) The enormous amounts of **extra traffic that will be dumped by WestConnex into Newtown, Erskineville, Alexandria and Enmore**; the failure to do traffic modelling outside the project leaving the public to later deal with environmental and financial costs of worsening traffic congestion. This is no solution to traffic congestion.
- 8) A **failure to seriously analyse alternatives to WestConnex in this EIS**, including public transport combined with other options that would be a better use of \$16.8 billion.
- 9) Increased greenhouse emissions that would be caused by the project; The EIS fails to analyse alternatives apart from 'doing nothing' that would have far less impact on emissions.
- 10) **Destruction of hectares of green space** across the entire Westconnex project, including critically endangered Cooks River Ironbark forest at Kingsgrove and parts of Sydney Park.
- 11) A failure to consult with businesses in King St Newtown and other parts of the Inner West. the whole project. The cumulative effect of these should be added to the same problem with the M4 East.
- 12) AECOM being paid \$13 million to do this EIS after it has paid out millions for poor traffic modelling and has a **conflict of interest** due to its other Westconnex contracts.
- 13) The arrogant **EIS social impact study which dismisses the impact of forcing hundreds of people from their homes and businesses on communities in a few lines.**
- 14) An **inadequate air quality study** that has similar flaws to the M4 EIS study that has already been criticised by the NSW EPA and Health Department; and the plan to build unfiltered ventilation stacks when alternatives are available. There is no safe level of fine particle pollution, which is linked to cancer and respiratory illness.

Please publish this submission with my name and suburb in accordance with an undertaking published on the Planning Department website

Name: GRIMES FAMILY Email: _____
Suburb: M'VILLE Postcode: 2204

The Secretary
NSW Department of Planning and Environment
GPO Box 39, Sydney NSW 2001

I make this submission in response to the Westconnex M5 Environmental Impact Statement (EIS). I object to the project and the whole WestConnex because:

- 1) homes and businesses, and the **distress and trauma** this has caused.
- 2) **No business case** was released until late in 2015. It has now been released but has so many redactions that it can't be independently assessed.
- 3) A **lack of transparency and accountability** and secrecy in this massive project for which costs are escalating at the rate of \$2 billion a year.
- 4) A failure to consider negative impacts of the whole project (for example, total loss of vegetation) while relying on unproven, unplanned positive benefits for the whole project.
- 5) These **businesses are part of a thriving economy** and street life that would be destroyed by increased traffic. Assurances from politicians and bureaucrats that they will not create clearways are worthless.
- 6) Westconnex's **failure to assess correctly and handle responsibly asbestos** that is already impacting on communities in St Peters, Granville and Erskine Park. Given its failure to identify much asbestos along the M4 during an EIS, its contamination analysis for the New M5 must not be accepted at face value.
- 7) The enormous amounts of **extra traffic that will be dumped by WestConnex into Newtown, Erskineville, Alexandria and Enmore**; the failure to do traffic modelling outside the project leaving the public to later deal with environmental and financial costs of worsening traffic congestion. This is no solution to traffic congestion.
- 8) A **failure to seriously analyse alternatives to WestConnex in this EIS**, including public transport combined with other options that would be a better use of \$16.8 billion.
- 9) Increased greenhouse emissions that would be caused by the project; The EIS fails to analyse alternatives apart from 'doing nothing' that would have far less impact on emissions.
- 10) **Destruction of hectares of green space** across the entire Westconnex project, including critically endangered Cooks River Ironbark forest at Kingsgrove and parts of Sydney Park.
- 11) A failure to consult with businesses in King St Newtown and other parts of the Inner West. the whole project. The cumulative effect of these should be added to the same problem with the M4 East.
- 12) AECOM being paid \$13 million to do this EIS after it has paid out millions for poor traffic modelling and has a **conflict of interest** due to its other Westconnex contracts.
- 13) The arrogant **EIS social impact study which dismisses the impact of forcing hundreds of people from their homes and businesses on communities in a few lines.**
- 14) An **inadequate air quality study** that has similar flaws to the M4 EIS study that has already been criticised by the NSW EPA and Health Department; and the plan to build unfiltered ventilation stacks when alternatives are available. There is no safe level of fine particle pollution, which is linked to cancer and respiratory illness.

Please publish this submission with my name and suburb in accordance with an undertaking published on the Planning Department website

Name:

Victoria Stone

Email:

Suburb:

Marrickville

Postcode:


2204

The Secretary
NSW Department of Planning and Environment
GPO Box 39, Sydney NSW 2001

I make this submission in response to the Westconnex M5 Environmental Impact Statement (EIS). I object to the project and the whole WestConnex because:

- 1) homes and businesses, and the **distress and trauma** this has caused.
- 2) **No business case** was released until late in 2015. It has now been released but has so many redactions that it can't be independently assessed.
- 3) A **lack of transparency and accountability** and secrecy in this massive project for which costs are escalating at the rate of \$2 billion a year.
- 4) A failure to consider negative impacts of the whole project (for example, total loss of vegetation) while relying on unproven, unplanned positive benefits for the whole project.
- 5) These **businesses are part of a thriving economy** and street life that would be destroyed by increased traffic. Assurances from politicians and bureaucrats that they will not create clearways are worthless.
- 6) Westconnex's **failure to assess correctly and handle responsibly asbestos** that is already impacting on communities in St Peters, Granville and Erskine Park. Given its failure to identify much asbestos along the M4 during an EIS, its contamination analysis for the New M5 must not be accepted at face value.
- 7) The enormous amounts of **extra traffic that will be dumped by WestConnex into Newtown, Erskineville, Alexandria and Enmore**; the failure to do traffic modelling outside the project leaving the public to later deal with environmental and financial costs of worsening traffic congestion. This is no solution to traffic congestion.
- 8) A **failure to seriously analyse alternatives to WestConnex in this EIS**, including public transport combined with other options that would be a better use of \$16.8 billion.
- 9) Increased greenhouse emissions that would be caused by the project; The EIS fails to analyse alternatives apart from 'doing nothing' that would have far less impact on emissions.
- 10) **Destruction of hectares of green space** across the entire Westconnex project, including critically endangered Cooks River Ironbark forest at Kingsgrove and parts of Sydney Park.
- 11) A failure to consult with businesses in King St Newtown and other parts of the Inner West. the whole project. The cumulative effect of these should be added to the same problem with the M4 East.
- 12) AECOM being paid \$13 million to do this EIS after it has paid out millions for poor traffic modelling and has a **conflict of interest** due to its other Westconnex contracts.
- 13) The arrogant **EIS social impact study which dismisses the impact of forcing hundreds of people from their homes and businesses on communities in a few lines.**
- 14) An **inadequate air quality study** that has similar flaws to the M4 EIS study that has already been criticised by the NSW EPA and Health Department; and the plan to build unfiltered ventilation stacks when alternatives are available. There is no safe level of fine particle pollution, which is linked to cancer and respiratory illness.

Please publish this submission with my name and suburb in accordance with an undertaking published on the Planning Department website

Name: Kayleigh Maltz Email: 

Suburb: Dulwich Hill

Postcode: 2203



The Secretary
NSW Department of Planning and Environment
GPO Box 39, Sydney NSW 2001

I make this submission in response to the Westconnex M5 Environmental Impact Statement (EIS). I object to the project and the whole WestConnex because:

- 1) homes and businesses, and the **distress and trauma** this has caused.
- 2) **No business case** was released until late in 2015. It has now been released but has so many redactions that it can't be independently assessed.
- 3) A **lack of transparency and accountability** and secrecy in this massive project for which costs are escalating at the rate of \$2 billion a year.
- 4) A failure to consider negative impacts of the whole project (for example, total loss of vegetation) while relying on unproven, unplanned positive benefits for the whole project.
- 5) These **businesses are part of a thriving economy** and street life that would be destroyed by increased traffic. Assurances from politicians and bureaucrats that they will not create clearways are worthless.
- 6) Westconnex's **failure to assess correctly and handle responsibly asbestos** that is already impacting on communities in St Peters, Granville and Erskine Park. Given its failure to identify much asbestos along the M4 during an EIS, its contamination analysis for the New M5 must not be accepted at face value.
- 7) The enormous amounts of **extra traffic that will be dumped by WestConnex into Newtown, Erskineville, Alexandria and Enmore**; the failure to do traffic modelling outside the project leaving the public to later deal with environmental and financial costs of worsening traffic congestion. This is no solution to traffic congestion.
- 8) A **failure to seriously analyse alternatives to WestConnex in this EIS**, including public transport combined with other options that would be a better use of \$16.8 billion.
- 9) Increased greenhouse emissions that would be caused by the project; The EIS fails to analyse alternatives apart from 'doing nothing' that would have far less impact on emissions.
- 10) **Destruction of hectares of green space** across the entire Westconnex project, including critically endangered Cooks River Ironbark forest at Kingsgrove and parts of Sydney Park.
- 11) A failure to consult with businesses in King St Newtown and other parts of the Inner West. the whole project. The cumulative effect of these should be added to the same problem with the M4 East.
- 12) AECOM being paid \$13 million to do this EIS after it has paid out millions for poor traffic modelling and has a **conflict of interest** due to its other Westconnex contracts.
- 13) The arrogant **EIS social impact study which dismisses the impact of forcing hundreds of people from their homes and businesses on communities in a few lines.**
- 14) An **inadequate air quality study** that has similar flaws to the M4 EIS study that has already been criticised by the NSW EPA and Health Department; and the plan to build unfiltered ventilation stacks when alternatives are available. There is no safe level of fine particle pollution, which is linked to cancer and respiratory illness.

Please publish this submission with my name and suburb in accordance with an undertaking published on the Planning Department website

Name:

F. SAVIDIS

Email:

N/A

Suburb:

MARRICKVILLE

Postcode:

2204

The Secretary
NSW Department of Planning and Environment
GPO Box 39, Sydney NSW 2001

I make this submission in response to the Westconnex M5 Environmental Impact Statement (EIS). I object to the project and the whole WestConnex because:

- 1) homes and businesses, and the **distress and trauma** this has caused.
- 2) **No business case** was released until late in 2015. It has now been released but has so many redactions that it can't be independently assessed.
- 3) A **lack of transparency and accountability** and **secrecy** in this massive project for which costs are escalating at the rate of \$2 billion a year.
- 4) A failure to consider negative impacts of the whole project (for example, total loss of vegetation) while relying on unproven, unplanned positive benefits for the whole project.
- 5) These **businesses are part of a thriving economy** and street life that would be destroyed by increased traffic. Assurances from politicians and bureaucrats that that they will not create clearways are worthless.
- 6) Westconnex's **failure to assess correctly and handle responsibly asbestos** that is already impacting on communities in St Peters, Granville and Erskine Park. Given its failure to identify much asbestos along the M4 during an EIS, its contamination analysis for the New M5 must not be accepted at face value.
- 7) The enormous amounts of **extra traffic that will be dumped by WestConnex into Newtown, Erskineville, Alexandria and Enmore**; the failure to do traffic modelling outside the project leaving the public to later deal with environmental and financial costs of worsening traffic congestion. This is no solution to traffic congestion.
- 8) A **failure to seriously analyse alternatives to WestConnex in this EIS**, including public transport combined with other options that would be a better use of \$16.8 billion.
- 9) Increased greenhouse emissions that would be caused by the project; The EIS **fails** to analyse alternatives apart from 'doing nothing' that would have far less impact on emissions.
- 10) **Destruction of hectares of green space** across the entire Westconnex project, including critically endangered Cooks River Ironbark forest at Kingsgrove and parts of Sydney Park.
- 11) A failure to consult with businesses in King St Newtown and other parts of the Inner West. the whole project. The cumulative effect of these should be added to the same problem with the M4 East.
- 12) AECOM being paid \$13 million to do this EIS after it has paid out millions for poor traffic modelling and has a **conflict of interest** due to its other Westconnex contracts.
- 13) The arrogant **EIS social impact study which dismisses the impact of forcing hundreds of people from their homes and businesses on communities in a few lines.**
- 14) An **inadequate air quality study** that has similar flaws to the M4 EIS study that has already been criticised by the NSW EPA and Health Department; and the plan to build unfiltered ventilation stacks when alternatives are available. There is no safe level of fine particle pollution, which is linked to cancer and respiratory illness.

Please publish this submission with my name and suburb in accordance with an undertaking published on the Planning Department website

Name: Michele Margolis Email: 

Suburb: Enmore

Postcode: 2042

The Secretary
NSW Department of Planning and Environment
GPO Box 39, Sydney NSW 2001

I make this submission in response to the Westconnex M5 Environmental Impact Statement (EIS). I object to the project and the whole WestConnex because:

- 1) homes and businesses, and the **distress and trauma** this has caused.
- 2) **No business case** was released until late in 2015. It has now been released but has so many redactions that it can't be independently assessed.
- 3) **A lack of transparency and accountability** and secrecy in this massive project for which costs are escalating at the rate of \$2 billion a year.
- 4) A failure to consider negative impacts of the whole project (for example, total loss of vegetation) while relying on unproven, unplanned positive benefits for the whole project.
- 5) These **businesses are part of a thriving economy** and street life that would be destroyed by increased traffic. Assurances from politicians and bureaucrats that that they will not create clearways are worthless.
- 6) Westconnex's **failure to assess correctly and handle responsibly asbestos** that is already impacting on communities in St Peters, Granville and Erskine Park. Given its failure to identify much asbestos along the M4 during an EIS, its contamination analysis for the New M5 must not be accepted at face value.
- 7) The enormous amounts of **extra traffic that will be dumped by WestConnex into Newtown, Erskineville, Alexandria and Enmore**; the failure to do traffic modelling outside the project leaving the public to later deal with environmental and financial costs of worsening traffic congestion. This is no solution to traffic congestion.
- 8) **A failure to seriously analyse alternatives to WestConnex in this EIS**, including public transport combined with other options that would be a better use of \$16.8 billion.
- 9) Increased greenhouse emissions that would be caused by the project; The EIS fails to analyse alternatives apart from 'doing nothing' that would have far less impact on emissions.
- 10) **Destruction of hectares of green space** across the entire Westconnex project, including critically endangered Cooks River Ironbark forest at Kingsgrove and parts of Sydney Park.
- 11) A failure to consult with businesses in King St Newtown and other parts of the Inner West. the whole project. The cumulative effect of these should be added to the same problem with the M4 East.
- 12) AECOM being paid \$13 million to do this EIS after it has paid out millions for poor traffic modelling and has a **conflict of interest** due to its other Westconnex contracts.
- 13) The arrogant **EIS social impact study which dismisses the impact of forcing hundreds of people from their homes and businesses on communities in a few lines.**
- 14) **An inadequate air quality study** that has similar flaws to the M4 EIS study that has already been criticised by the NSW EPA and Health Department; and the plan to build unfiltered ventilation stacks when alternatives are available. There is no safe level of fine particle pollution, which is linked to cancer and respiratory illness.

Please publish this submission with my name and suburb in accordance with an undertaking published on the Planning Department website

Name:

Chen Liang

Email:

Suburb:

M7ville

Postcode:

2204

The Secretary
NSW Department of Planning and Environment
GPO Box 39, Sydney NSW 2001

I make this submission in response to the Westconnex M5 Environmental Impact Statement (EIS). I object to the project and the whole WestConnex because:

- 1) homes and businesses, and the **distress and trauma** this has caused.
- 2) **No business case** was released until late in 2015. It has now been released but has so many redactions that it can't be independently assessed.
- 3) A **lack of transparency and accountability** and secrecy in this massive project for which costs are escalating at the rate of \$2 billion a year.
- 4) A failure to consider negative impacts of the whole project (for example, total loss of vegetation) while relying on unproven, unplanned positive benefits for the whole project.
- 5) These **businesses are part of a thriving economy** and street life that would be destroyed by increased traffic. Assurances from politicians and bureaucrats that that they will not create clearways are worthless.
- 6) Westconnex's **failure to assess correctly and handle responsibly asbestos** that is already impacting on communities in St Peters, Granville and Erskine Park. Given its failure to identify much asbestos along the M4 during an EIS, its contamination analysis for the New M5 must not be accepted at face value.
- 7) The enormous amounts of **extra traffic that will be dumped by WestConnex into Newtown, Erskineville, Alexandria and Enmore**; the failure to do traffic modelling outside the project leaving the public to later deal with environmental and financial costs of worsening traffic congestion. This is no solution to traffic congestion.
- 8) A **failure to seriously analyse alternatives to WestConnex in this EIS**, including public transport combined with other options that would be a better use of \$16.8 billion.
- 9) Increased greenhouse emissions that would be caused by the project; The EIS fails to analyse alternatives apart from 'doing nothing' that would have far less impact on emissions.
- 10) **Destruction of hectares of green space** across the entire Westconnex project, including critically endangered Cooks River Ironbark forest at Kingsgrove and parts of Sydney Park.
- 11) A failure to consult with businesses in King St Newtown and other parts of the Inner West. the whole project. The cumulative effect of these should be added to the same problem with the M4 East.
- 12) AECOM being paid \$13 million to do this EIS after it has paid out millions for poor traffic modelling and has a **conflict of interest** due to its other Westconnex contracts.
- 13) The arrogant **EIS social impact study which dismisses the impact of forcing hundreds of people from their homes and businesses on communities in a few lines.**
- 14) An **inadequate air quality study** that has similar flaws to the M4 EIS study that has already been criticised by the NSW EPA and Health Department; and the plan to build unfiltered ventilation stacks when alternatives are available. There is no safe level of fine particle pollution, which is linked to cancer and respiratory illness.

Please publish this submission with my name and suburb in accordance with an undertaking published on the Planning Department website

Name: MONIQUE LYSIAK Email: _____

Suburb: MARRICKVILLE Postcode: 2204

The Secretary
NSW Department of Planning and Environment
GPO Box 39, Sydney NSW 2001

I make this submission in response to the Westconnex M5 Environmental Impact Statement (EIS). I object to the project and the whole WestConnex because:

- 1) homes and businesses, and the **distress and trauma** this has caused.
- 2) **No business case** was released until late in 2015. It has now been released but has so many redactions that it can't be independently assessed.
- 3) A **lack of transparency and accountability** and secrecy in this massive project for which costs are escalating at the rate of \$2 billion a year.
- 4) A failure to consider negative impacts of the whole project (for example, total loss of vegetation) while relying on unproven, unplanned positive benefits for the whole project.
- 5) These **businesses are part of a thriving economy** and street life that would be destroyed by increased traffic. Assurances from politicians and bureaucrats that they will not create clearways are worthless.
- 6) Westconnex's **failure to assess correctly and handle responsibly asbestos** that is already impacting on communities in St Peters, Granville and Erskine Park. Given its failure to identify much asbestos along the M4 during an EIS, its contamination analysis for the New M5 must not be accepted at face value.
- 7) The enormous amounts of **extra traffic that will be dumped by WestConnex into Newtown, Erskineville, Alexandria and Enmore**; the failure to do traffic modelling outside the project leaving the public to later deal with environmental and financial costs of worsening traffic congestion. This is no solution to traffic congestion.
- 8) A **failure to seriously analyse alternatives to WestConnex in this EIS**, including public transport combined with other options that would be a better use of \$16.8 billion.
- 9) Increased greenhouse emissions that would be caused by the project; The EIS fails to analyse alternatives apart from 'doing nothing' that would have far less impact on emissions.
- 10) **Destruction of hectares of green space** across the entire Westconnex project, including critically endangered Cooks River Ironbark forest at Kingsgrove and parts of Sydney Park.
- 11) A failure to consult with businesses in King St Newtown and other parts of the Inner West. the whole project. The cumulative effect of these should be added to the same problem with the M4 East.
- 12) AECOM being paid \$13 million to do this EIS after it has paid out millions for poor traffic modelling and has a **conflict of interest** due to its other Westconnex contracts.
- 13) The arrogant **EIS social impact study which dismisses the impact of forcing hundreds of people from their homes and businesses on communities in a few lines.**
- 14) An **inadequate air quality study** that has similar flaws to the M4 EIS study that has already been criticised by the NSW EPA and Health Department; and the plan to build unfiltered ventilation stacks when alternatives are available. There is no safe level of fine particle pollution, which is linked to cancer and respiratory illness.

Please publish this submission with my name and suburb in accordance with an undertaking published on the Planning Department website

X
Name: Ruby Email: 

Suburb: 

Postcode: 2204

The Secretary
NSW Department of Planning and Environment
GPO Box 39, Sydney NSW 2001

I make this submission in response to the Westconnex M5 Environmental Impact Statement (EIS). I object to the project and the whole WestConnex because:

- 1) homes and businesses, and the **distress and trauma** this has caused.
- 2) **No business case** was released until late in 2015. It has now been released but has so many redactions that it can't be independently assessed.
- 3) A **lack of transparency and accountability** and secrecy in this massive project for which costs are escalating at the rate of \$2 billion a year.
- 4) A failure to consider negative impacts of the whole project (for example, total loss of vegetation) while relying on unproven, unplanned positive benefits for the whole project.
- 5) These **businesses are part of a thriving economy** and street life that would be destroyed by increased traffic. Assurances from politicians and bureaucrats that that they will not create clearways are worthless.
- 6) Westconnex's **failure to assess correctly and handle responsibly asbestos** that is already impacting on communities in St Peters, Granville and Erskine Park. Given its failure to identify much asbestos along the M4 during an EIS, its contamination analysis for the New M5 must not be accepted at face value.
- 7) The enormous amounts of **extra traffic that will be dumped by WestConnex into Newtown, Erskineville, Alexandria and Enmore**; the failure to do traffic modelling outside the project leaving the public to later deal with environmental and financial costs of worsening traffic congestion. This is no solution to traffic congestion.
- 8) A **failure to seriously analyse alternatives to WestConnex in this EIS**, including public transport combined with other options that would be a better use of \$16.8 billion.
- 9) Increased greenhouse emissions that would be caused by the project; The EIS fails to analyse alternatives apart from 'doing nothing' that would have far less impact on emissions.
- 10) **Destruction of hectares of green space** across the entire Westconnex project, including critically endangered Cooks River Ironbark forest at Kingsgrove and parts of Sydney Park.
- 11) A failure to consult with businesses in King St Newtown and other parts of the Inner West. the whole project. The cumulative effect of these should be added to the same problem with the M4 East.
- 12) AECOM being paid \$13 million to do this EIS after it has paid out millions for poor traffic modelling and has a **conflict of interest** due to its other Westconnex contracts.
- 13) The arrogant **EIS social impact study which dismisses the impact of forcing hundreds of people from their homes and businesses on communities in a few lines.**
- 14) An **inadequate air quality study** that has similar flaws to the M4 EIS study that has already been criticised by the NSW EPA and Health Department; and the plan to build unfiltered ventilation stacks when alternatives are available. There is no safe level of fine particle pollution, which is linked to cancer and respiratory illness.

Please publish this submission with my name and suburb in accordance with an undertaking published on the Planning Department website

Name: Julianne Jessop Email: 

Suburb: Enmore

Postcode: 2042

The Secretary
NSW Department of Planning and Environment
GPO Box 39, Sydney NSW 2001

I make this submission in response to the Westconnex M5 Environmental Impact Statement (EIS). I object to the project and the whole WestConnex because:

- 1) homes and businesses, and the **distress and trauma** this has caused.
- 2) **No business case** was released until late in 2015. It has now been released but has so many redactions that it can't be independently assessed.
- 3) A **lack of transparency and accountability** and secrecy in this massive project for which costs are escalating at the rate of \$2 billion a year.
- 4) A failure to consider negative impacts of the whole project (for example, total loss of vegetation) while relying on unproven, unplanned positive benefits for the whole project.
- 5) These **businesses are part of a thriving economy** and street life that would be destroyed by increased traffic. Assurances from politicians and bureaucrats that that they will not create clearways are worthless.
- 6) Westconnex's **failure to assess correctly and handle responsibly asbestos** that is already impacting on communities in St Peters, Granville and Erskine Park. Given its failure to identify much asbestos along the M4 during an EIS, its contamination analysis for the New M5 must not be accepted at face value.
- 7) The enormous amounts of **extra traffic that will be dumped by WestConnex into Newtown, Erskineville, Alexandria and Enmore**; the failure to do traffic modelling outside the project leaving the public to later deal with environmental and financial costs of worsening traffic congestion. This is no solution to traffic congestion.
- 8) A **failure to seriously analyse alternatives to WestConnex in this EIS**, including public transport combined with other options that would be a better use of \$16.8 billion.
- 9) Increased greenhouse emissions that would be caused by the project; The EIS fails to analyse alternatives apart from 'doing nothing' that would have far less impact on emissions.
- 10) **Destruction of hectares of green space** across the entire Westconnex project, including critically endangered Cooks River Ironbark forest at Kingsgrove and parts of Sydney Park.
- 11) A failure to consult with businesses in King St Newtown and other parts of the Inner West. the whole project. The cumulative effect of these should be added to the same problem with the M4 East.
- 12) AECOM being paid \$13 million to do this EIS after it has paid out millions for poor traffic modelling and has a **conflict of interest** due to its other Westconnex contracts.
- 13) The arrogant **EIS social impact study which dismisses the impact of forcing hundreds of people from their homes and businesses on communities in a few lines.**
- 14) An **inadequate air quality study** that has similar flaws to the M4 EIS study that has already been criticised by the NSW EPA and Health Department; and the plan to build unfiltered ventilation stacks when alternatives are available. There is no safe level of fine particle pollution, which is linked to cancer and respiratory illness.

Please publish this submission with my name and suburb in accordance with an undertaking published on the Planning Department website

Name: Ischele Wreche Email: 

Suburb: Creshwood

Postcode: 2620

The Secretary
NSW Department of Planning and Environment
GPO Box 39, Sydney NSW 2001

I make this submission in response to the Westconnex M5 Environmental Impact Statement (EIS). I object to the project and the whole WestConnex because:

- 1) homes and businesses, and the **distress and trauma** this has caused.
- 2) **No business case** was released until late in 2015. It has now been released but has so many redactions that it can't be independently assessed.
- 3) **A lack of transparency and accountability** and secrecy in this massive project for which costs are escalating at the rate of \$2 billion a year.
- 4) A failure to consider negative impacts of the whole project (for example, total loss of vegetation) while relying on unproven, unplanned positive benefits for the whole project.
- 5) These **businesses are part of a thriving economy** and street life that would be destroyed by increased traffic. Assurances from politicians and bureaucrats that that they will not create clearways are worthless.
- 6) Westconnex's **failure to assess correctly and handle responsibly asbestos** that is already impacting on communities in St Peters, Granville and Erskine Park. Given its failure to identify much asbestos along the M4 during an EIS, its contamination analysis for the New M5 must not be accepted at face value.
- 7) The enormous amounts of **extra traffic that will be dumped by WestConnex into Newtown, Erskineville, Alexandria and Enmore**; the failure to do traffic modelling outside the project leaving the public to later deal with environmental and financial costs of worsening traffic congestion. This is no solution to traffic congestion.
- 8) **A failure to seriously analyse alternatives to WestConnex in this EIS**, including public transport combined with other options that would be a better use of \$16.8 billion.
- 9) Increased greenhouse emissions that would be caused by the project; The EIS fails to analyse alternatives apart from 'doing nothing' that would have far less impact on emissions.
- 10) **Destruction of hectares of green space** across the entire Westconnex project, including critically endangered Cooks River Ironbark forest at Kingsgrove and parts of Sydney Park.
- 11) A failure to consult with businesses in King St Newtown and other parts of the Inner West. the whole project. The cumulative effect of these should be added to the same problem with the M4 East.
- 12) AECOM being paid \$13 million to do this EIS after it has paid out millions for poor traffic modelling and has a **conflict of interest** due to its other Westconnex contracts.
- 13) The arrogant **EIS social impact study which dismisses the impact of forcing hundreds of people from their homes and businesses on communities in a few lines.**
- 14) An **inadequate air quality study** that has similar flaws to the M4 EIS study that has already been criticised by the NSW EPA and Health Department; and the plan to build unfiltered ventilation stacks when alternatives are available. There is no safe level of fine particle pollution, which is linked to cancer and respiratory illness.

Please publish this submission with my name and suburb in accordance with an undertaking published on the Planning Department website

Name:

Roger Tait

Email:

Suburb:

Marrickville

Postcode:

2204

The Secretary
NSW Department of Planning and Environment
GPO Box 39, Sydney NSW 2001

I make this submission in response to the Westconnex M5 Environmental Impact Statement (EIS). I object to the project and the whole WestConnex because:

- 1) homes and businesses, and the **distress and trauma** this has caused.
- 2) **No business case** was released until late in 2015. It has now been released but has so many redactions that it can't be independently assessed.
- 3) A **lack of transparency and accountability** and secrecy in this massive project for which costs are escalating at the rate of \$2 billion a year.
- 4) A failure to consider negative impacts of the whole project (for example, total loss of vegetation) while relying on unproven, unplanned positive benefits for the whole project.
- 5) These **businesses are part of a thriving economy** and street life that would be destroyed by increased traffic. Assurances from politicians and bureaucrats that that they will not create clearways are worthless.
- 6) Westconnex's **failure to assess correctly and handle responsibly asbestos** that is already impacting on communities in St Peters, Granville and Erskine Park. Given its failure to identify much asbestos along the M4 during an EIS, its contamination analysis for the New M5 must not be accepted at face value.
- 7) The enormous amounts of **extra traffic that will be dumped by WestConnex into Newtown, Erskineville, Alexandria and Enmore**; the failure to do traffic modelling outside the project leaving the public to later deal with environmental and financial costs of worsening traffic congestion. This is no solution to traffic congestion.
- 8) A **failure to seriously analyse alternatives to WestConnex in this EIS**, including public transport combined with other options that would be a better use of \$16.8 billion.
- 9) Increased greenhouse emissions that would be caused by the project; The EIS fails to analyse alternatives apart from 'doing nothing' that would have far less impact on emissions.
- 10) **Destruction of hectares of green space** across the entire Westconnex project, including critically endangered Cooks River Ironbark forest at Kingsgrove and parts of Sydney Park.
- 11) A failure to consult with businesses in King St Newtown and other parts of the Inner West. the whole project. The cumulative effect of these should be added to the same problem with the M4 East.
- 12) AECOM being paid \$13 million to do this EIS after it has paid out millions for poor traffic modelling and has a **conflict of interest** due to its other Westconnex contracts.
- 13) The arrogant **EIS social impact study which dismisses the impact of forcing hundreds of people from their homes and businesses on communities in a few lines.**
- 14) An **inadequate air quality study** that has similar flaws to the M4 EIS study that has already been criticised by the NSW EPA and Health Department; and the plan to build unfiltered ventilation stacks when alternatives are available. There is no safe level of fine particle pollution, which is linked to cancer and respiratory illness.

Please publish this submission with my name and suburb in accordance with an undertaking published on the Planning Department website

Name:

LYNNE FAIRY

Email:

Suburb:

CAMPERDOWN

Postcode:

2050

The Secretary
NSW Department of Planning and Environment
GPO Box 39, Sydney NSW 2001

I make this submission in response to the Westconnex M5 Environmental Impact Statement (EIS). I object to the project and the whole WestConnex because:

- 1) homes and businesses, and the **distress and trauma** this has caused.
- 2) **No business case** was released until late in 2015. It has now been released but has so many redactions that it can't be independently assessed.
- 3) **A lack of transparency and accountability** and secrecy in this massive project for which costs are escalating at the rate of \$2 billion a year.
- 4) A failure to consider negative impacts of the whole project (for example, total loss of vegetation) while relying on unproven, unplanned positive benefits for the whole project.
- 5) These **businesses are part of a thriving economy** and street life that would be destroyed by increased traffic. Assurances from politicians and bureaucrats that they will not create clearways are worthless.
- 6) Westconnex's **failure to assess correctly and handle responsibly asbestos** that is already impacting on communities in St Peters, Granville and Erskine Park. Given its failure to identify much asbestos along the M4 during an EIS, its contamination analysis for the New M5 must not be accepted at face value.
- 7) The enormous amounts of **extra traffic that will be dumped by WestConnex into Newtown, Erskineville, Alexandria and Enmore**; the failure to do traffic modelling outside the project leaving the public to later deal with environmental and financial costs of worsening traffic congestion. This is no solution to traffic congestion.
- 8) **A failure to seriously analyse alternatives to WestConnex in this EIS**, including public transport combined with other options that would be a better use of \$16.8 billion.
- 9) Increased greenhouse emissions that would be caused by the project; The EIS fails to analyse alternatives apart from 'doing nothing' that would have far less impact on emissions.
- 10) **Destruction of hectares of green space** across the entire Westconnex project, including critically endangered Cooks River Ironbark forest at Kingsgrove and parts of Sydney Park.
- 11) A failure to consult with businesses in King St Newtown and other parts of the Inner West. the whole project. The cumulative effect of these should be added to the same problem with the M4 East.
- 12) AECOM being paid \$13 million to do this EIS after it has paid out millions for poor traffic modelling and has a **conflict of interest** due to its other Westconnex contracts.
- 13) The arrogant **EIS social impact study which dismisses the impact of forcing hundreds of people from their homes and businesses on communities in a few lines.**
- 14) An **inadequate air quality study** that has similar flaws to the M4 EIS study that has already been criticised by the NSW EPA and Health Department; and the plan to build unfiltered ventilation stacks when alternatives are available. There is no safe level of fine particle pollution, which is linked to cancer and respiratory illness.

Please publish this submission with my name and suburb in accordance with an undertaking published on the Planning Department website

Name:

Mary Poon

Email:

Suburb:

Cherryvale

Postcode:

2008

Submission to DP & E Project Number: SSI 14_6788 WestConnex New M5

The Secretary, NSW Dept of Planning and Environment, GPO Box 39, Sydney NSW 2001

I strongly object to the WestConnex New M5 proposal as outlined in its environmental impact statement (EIS). I also object to the entire WestConnex of which this is part.

This project will permanently destroy 11,000 square metres of Sydney Park, turn other large parts of it into construction compounds for years, and expose the rest of the park to vehicle fumes and noise. This area already has one the lowest amounts of public open space per person in Australia, and to destroy so much of for a toll road is unacceptable.

The roads around the St Peters interchange are already at an unacceptable Level of Service and are getting worse. This EIS shows that local streets will not be able to cope with the increased traffic this project would cause unless other unplanned and unfunded toll road projects, including the M4-M5 Link, Sydney Gateway and southern extension, are built.

The manner in which scores of residents are being forced from their homes and businesses for this project's compulsory acquisitions is deeply unfair and undemocratic, particularly as it began long before this EIS was on display, let alone planning approvals granted.

According to the business case, Euston Road is supposed to handle 61,000 cars on 3 lanes each way. This is almost 10 times what it can handle on 2 lanes. There is no way it can handle 61,000 cars, however many lanes are added to it. This is just one of many local roads that will be subject to untenable traffic increases if the project proceeds.

Residents around the planned St Peters Interchange and exits at Kingsgrove/Beverly Hills are already exposed to levels of air pollution that exceed national guidelines, yet the EIS predicts that these levels will only worsen.

The New M5 will lock residents of western and south-west Sydney into paying huge tolls and greater car dependency, rather than delivering the public transport and economic investment that is really needed in these areas.

Finally, I strongly object to the quality of the EIS. There is too little information on the traffic volumes that will occur in the areas around the St Peters Interchange and other parts around the New M5, as well as conflicting information on potential mitigation strategies.

It also fails to analyse alternative strategies that could move far more people and deliver bigger economic returns than the \$16.8 billion WestConnex, the cost of which is now blowing out at more than \$2 billion a year. It is not acceptable that NSW and Federal taxpayers are being forced to fund this project and bear all the risk on it.

I call on your department to reject this proposal. I expect you to publish this submission and to acknowledge and respond to my objections in writing.

Name: Liesha Hanekroot Email: lieshahk@gmail.com

Address: 11/108 Illawarra Rd

Suburb: Marrickville Postcode: 2204

The Secretary, NSW Dept of Planning and Environment, GPO Box 39, Sydney NSW 2001

I strongly object to the WestConnex New M5 proposal as outlined in its environmental impact statement (EIS). I also object to the entire WestConnex of which this is part.

This project will permanently destroy 11,000 square metres of Sydney Park, turn other large parts of it into construction compounds for years, and expose the rest of the park to vehicle fumes and noise. This area already has one the lowest amounts of public open space per person in Australia, and to destroy so much of for a toll road is unacceptable.

The roads around the St Peters interchange are already at an unacceptable Level of Service and are getting worse. This EIS shows that local streets will not be able to cope with the increased traffic this project would cause unless other unplanned and unfunded toll road projects, including the M4-M5 Link, Sydney Gateway and southern extension, are built.

The manner in which scores of residents are being forced from their homes and businesses for this project's compulsory acquisitions is deeply unfair and undemocratic, particularly as it began long before this EIS was on display, let alone planning approvals granted.

According to the business case, Euston Road is supposed to handle 61,000 cars on 3 lanes each way. This is almost 10 times what it can handle on 2 lanes. There is no way it can handle 61,000 cars, however many lanes are added to it. This is just one of many local roads that will be subject to untenable traffic increases if the project proceeds.

Residents around the planned St Peters Interchange and exits at Kingsgrove/Beverly Hills are already exposed to levels of air pollution that exceed national guidelines, yet the EIS predicts that these levels will only worsen.

The New M5 will lock residents of western and south-west Sydney into paying huge tolls and greater car dependency, rather than delivering the public transport and economic investment that is really needed in these areas.

Finally, I strongly object to the quality of the EIS. There is too little information on the traffic volumes that will occur in the areas around the St Peters Interchange and other parts around the New M5, as well as conflicting information on potential mitigation strategies.

It also fails to analyse alternative strategies that could move far more people and deliver bigger economic returns than the \$16.8 billion WestConnex, the cost of which is now blowing out at more than \$2 billion a year. It is not acceptable that NSW and Federal taxpayers are being forced to fund this project and bear all the risk on it.

I call on your department to reject this proposal. I expect you to publish this submission and to acknowledge and respond to my objections in writing.

Name: SIMONE HEAPERMAN Email: s.heaperman@gmail.com

Address: 5 Ethel St

Suburb: ERSKINEVILLE Postcode: 2043

The Secretary, NSW Dept of Planning and Environment, GPO Box 39, Sydney NSW 2001

I strongly object to the WestConnex New M5 proposal as outlined in its environmental impact statement (EIS). I also object to the entire WestConnex of which this is part.

This project will permanently destroy 11,000 square metres of Sydney Park, turn other large parts of it into construction compounds for years, and expose the rest of the park to vehicle fumes and noise. This area already has one the lowest amounts of public open space per person in Australia, and to destroy so much of for a toll road is unacceptable.

The roads around the St Peters interchange are already at an unacceptable Level of Service and are getting worse. This EIS shows that local streets will not be able to cope with the increased traffic this project would cause unless other unplanned and unfunded toll road projects, including the M4-M5 Link, Sydney Gateway and southern extension, are built.

The manner in which scores of residents are being forced from their homes and businesses for this project's compulsory acquisitions is deeply unfair and undemocratic, particularly as it began long before this EIS was on display, let alone planning approvals granted.

According to the business case, Euston Road is supposed to handle 61,000 cars on 3 lanes each way. This is almost 10 times what it can handle on 2 lanes. There is no way it can handle 61,000 cars, however many lanes are added to it. This is just one of many local roads that will be subject to untenable traffic increases if the project proceeds.

Residents around the planned St Peters Interchange and exits at Kingsgrove/Beverly Hills are already exposed to levels of air pollution that exceed national guidelines, yet the EIS predicts that these levels will only worsen.

The New M5 will lock residents of western and south-west Sydney into paying huge tolls and greater car dependency, rather than delivering the public transport and economic investment that is really needed in these areas.

Finally, I strongly object to the quality of the EIS. There is too little information on the traffic volumes that will occur in the areas around the St Peters Interchange and other parts around the New M5, as well as conflicting information on potential mitigation strategies.

It also fails to analyse alternative strategies that could move far more people and deliver bigger economic returns than the \$16.8 billion WestConnex, the cost of which is now blowing out at more than \$2 billion a year. It is not acceptable that NSW and Federal taxpayers are being forced to fund this project and bear all the risk on it.

I call on your department to reject this proposal. I expect you to publish this submission and to acknowledge and respond to my objections in writing.

Name: Rob van der Waal Email: robvdw_85@hotmail.com

Address: 55 Forbes St

Suburb: Newtown Postcode: 2042

The Secretary, NSW Dept of Planning and Environment, GPO Box 39, Sydney NSW 2001

I strongly object to the WestConnex New M5 proposal as outlined in its environmental impact statement (EIS). I also object to the entire WestConnex of which this is part.

This project will permanently destroy 11,000 square metres of Sydney Park, turn other large parts of it into construction compounds for years, and expose the rest of the park to vehicle fumes and noise. This area already has one the lowest amounts of public open space per person in Australia, and to destroy so much of for a toll road is unacceptable.

The roads around the St Peters interchange are already at an unacceptable Level of Service and are getting worse. This EIS shows that local streets will not be able to cope with the increased traffic this project would cause unless other unplanned and unfunded toll road projects, including the M4-M5 Link, Sydney Gateway and southern extension, are built.

The manner in which scores of residents are being forced from their homes and businesses for this project's compulsory acquisitions is deeply unfair and undemocratic, particularly as it began long before this EIS was on display, let alone planning approvals granted.

According to the business case, Euston Road is supposed to handle 61,000 cars on 3 lanes each way. This is almost 10 times what it can handle on 2 lanes. There is no way it can handle 61,000 cars, however many lanes are added to it. This is just one of many local roads that will be subject to untenable traffic increases if the project proceeds.

Residents around the planned St Peters Interchange and exits at Kingsgrove/Beverly Hills are already exposed to levels of air pollution that exceed national guidelines, yet the EIS predicts that these levels will only worsen.

The New M5 will lock residents of western and south-west Sydney into paying huge tolls and greater car dependency, rather than delivering the public transport and economic investment that is really needed in these areas.

Finally, I strongly object to the quality of the EIS. There is too little information on the traffic volumes that will occur in the areas around the St Peters Interchange and other parts around the New M5, as well as conflicting information on potential mitigation strategies.

It also fails to analyse alternative strategies that could move far more people and deliver bigger economic returns than the \$16.8 billion WestConnex, the cost of which is now blowing out at more than \$2 billion a year. It is not acceptable that NSW and Federal taxpayers are being forced to fund this project and bear all the risk on it.

I call on your department to reject this proposal. I expect you to publish this submission and to acknowledge and respond to my objections in writing.

Name: SEAN WALKER Email: seanwalks@hotmail.com

Address: 18/30 BUCKNELL ST

Suburb: NEWTOWN Postcode: 2042

The Secretary, NSW Dept of Planning and Environment, GPO Box 39, Sydney NSW 2001

I strongly object to the WestConnex New M5 proposal as outlined in its environmental impact statement (EIS). I also object to the entire WestConnex of which this is part.

This project will permanently destroy 11,000 square metres of Sydney Park, turn other large parts of it into construction compounds for years, and expose the rest of the park to vehicle fumes and noise. This area already has one the lowest amounts of public open space per person in Australia, and to destroy so much of for a toll road is unacceptable.

The roads around the St Peters interchange are already at an unacceptable Level of Service and are getting worse. This EIS shows that local streets will not be able to cope with the increased traffic this project would cause unless other unplanned and unfunded toll road projects, including the M4-M5 Link, Sydney Gateway and southern extension, are built.

The manner in which scores of residents are being forced from their homes and businesses for this project's compulsory acquisitions is deeply unfair and undemocratic, particularly as it began long before this EIS was on display, let alone planning approvals granted.

According to the business case, Euston Road is supposed to handle 61,000 cars on 3 lanes each way. This is almost 10 times what it can handle on 2 lanes. There is no way it can handle 61,000 cars, however many lanes are added to it. This is just one of many local roads that will be subject to untenable traffic increases if the project proceeds.

Residents around the planned St Peters Interchange and exits at Kingsgrove/Beverly Hills are already exposed to levels of air pollution that exceed national guidelines, yet the EIS predicts that these levels will only worsen.

The New M5 will lock residents of western and south-west Sydney into paying huge tolls and greater car dependency, rather than delivering the public transport and economic investment that is really needed in these areas.

Finally, I strongly object to the quality of the EIS. There is too little information on the traffic volumes that will occur in the areas around the St Peters Interchange and other parts around the New M5, as well as conflicting information on potential mitigation strategies.

It also fails to analyse alternative strategies that could move far more people and deliver bigger economic returns than the \$16.8 billion WestConnex, the cost of which is now blowing out at more than \$2 billion a year. It is not acceptable that NSW and Federal taxpayers are being forced to fund this project and bear all the risk on it.

I call on your department to reject this proposal. I expect you to publish this submission and to acknowledge and respond to my objections in writing.

Name: Bong Bong Email: _____

Address: 24 Brown st

Suburb: St. Peters Postcode: 2049

The Secretary, NSW Dept of Planning and Environment, GPO Box 39, Sydney NSW 2001

I strongly object to the WestConnex New M5 proposal as outlined in its environmental impact statement (EIS). I also object to the entire WestConnex of which this is part.

This project will permanently destroy 11,000 square metres of Sydney Park, turn other large parts of it into construction compounds for years, and expose the rest of the park to vehicle fumes and noise. This area already has one the lowest amounts of public open space per person in Australia, and to destroy so much of for a toll road is unacceptable.

The roads around the St Peters interchange are already at an unacceptable Level of Service and are getting worse. This EIS shows that local streets will not be able to cope with the increased traffic this project would cause unless other unplanned and unfunded toll road projects, including the M4-M5 Link, Sydney Gateway and southern extension, are built.

The manner in which scores of residents are being forced from their homes and businesses for this project's compulsory acquisitions is deeply unfair and undemocratic, particularly as it began long before this EIS was on display, let alone planning approvals granted.

According to the business case, Euston Road is supposed to handle 61,000 cars on 3 lanes each way. This is almost 10 times what it can handle on 2 lanes. There is no way it can handle 61,000 cars, however many lanes are added to it. This is just one of many local roads that will be subject to untenable traffic increases if the project proceeds.

Residents around the planned St Peters Interchange and exits at Kingsgrove/Beverly Hills are already exposed to levels of air pollution that exceed national guidelines, yet the EIS predicts that these levels will only worsen.

The New M5 will lock residents of western and south-west Sydney into paying huge tolls and greater car dependency, rather than delivering the public transport and economic investment that is really needed in these areas.

Finally, I strongly object to the quality of the EIS. There is too little information on the traffic volumes that will occur in the areas around the St Peters Interchange and other parts around the New M5, as well as conflicting information on potential mitigation strategies.

It also fails to analyse alternative strategies that could move far more people and deliver bigger economic returns than the \$16.8 billion WestConnex, the cost of which is now blowing out at more than \$2 billion a year. It is not acceptable that NSW and Federal taxpayers are being forced to fund this project and bear all the risk on it.

I call on your department to reject this proposal. I expect you to publish this submission and to acknowledge and respond to my objections in writing.

Name: Nicky Email: _____

Address: Leichhardt

Suburb: _____ Postcode: 2070

Submission to DP & E Project Number: SSI 14_6788 WestConnex New M5

The Secretary, NSW Dept of Planning and Environment, GPO Box 39, Sydney NSW 2001

I strongly object to the WestConnex New M5 proposal as outlined in its environmental impact statement (EIS). I also object to the entire WestConnex of which this is part.

This project will permanently destroy 11,000 square metres of Sydney Park, turn other large parts of it into construction compounds for years, and expose the rest of the park to vehicle fumes and noise. This area already has one of the lowest amounts of public open space per person in Australia, and to destroy so much of for a toll road is unacceptable.

The roads around the St Peters interchange are already at an unacceptable Level of Service and are getting worse. This EIS shows that local streets will not be able to cope with the increased traffic this project would cause unless other unplanned and unfunded toll road projects, including the M4-M5 Link, Sydney Gateway and southern extension, are built.

The manner in which scores of residents are being forced from their homes and businesses for this project's compulsory acquisitions is deeply unfair and undemocratic, particularly as it began long before this EIS was on display, let alone planning approvals granted.

According to the business case, Euston Road is supposed to handle 61,000 cars on 3 lanes each way. This is almost 10 times what it can handle on 2 lanes. There is no way it can handle 61,000 cars, however many lanes are added to it. This is just one of many local roads that will be subject to untenable traffic increases if the project proceeds.

Residents around the planned St Peters Interchange and exits at Kingsgrove/Beverly Hills are already exposed to levels of air pollution that exceed national guidelines, yet the EIS predicts that these levels will only worsen.

The New M5 will lock residents of western and south-west Sydney into paying huge tolls and greater car dependency, rather than delivering the public transport and economic investment that is really needed in these areas.

Finally, I strongly object to the quality of the EIS. There is too little information on the traffic volumes that will occur in the areas around the St Peters Interchange and other parts around the New M5, as well as conflicting information on potential mitigation strategies.

It also fails to analyse alternative strategies that could move far more people and deliver bigger economic returns than the \$16.8 billion WestConnex, the cost of which is now blowing out at more than \$2 billion a year. It is not acceptable that NSW and Federal taxpayers are being forced to fund this project and bear all the risk on it.

I call on your department to reject this proposal. I expect you to publish this submission and to acknowledge and respond to my objections in writing.

Name: Kathryn Liu Email: liu-kathryn@yahoo.com.au

Address: 18/6 Waverton Avenue

Suburb: Waverton Postcode: 2060

The Secretary, NSW Dept of Planning and Environment, GPO Box 39, Sydney NSW 2001

I strongly object to the WestConnex New M5 proposal as outlined in its environmental impact statement (EIS). I also object to the entire WestConnex of which this is part.

This project will permanently destroy 11,000 square metres of Sydney Park, turn other large parts of it into construction compounds for years, and expose the rest of the park to vehicle fumes and noise. This area already has one the lowest amounts of public open space per person in Australia, and to destroy so much of for a toll road is unacceptable.

The roads around the St Peters interchange are already at an unacceptable Level of Service and are getting worse. This EIS shows that local streets will not be able to cope with the increased traffic this project would cause unless other unplanned and unfunded toll road projects, including the M4-M5 Link, Sydney Gateway and southern extension, are built.

The manner in which scores of residents are being forced from their homes and businesses for this project's compulsory acquisitions is deeply unfair and undemocratic, particularly as it began long before this EIS was on display, let alone planning approvals granted.

According to the business case, Euston Road is supposed to handle 61,000 cars on 3 lanes each way. This is almost 10 times what it can handle on 2 lanes. There is no way it can handle 61,000 cars, however many lanes are added to it. This is just one of many local roads that will be subject to untenable traffic increases if the project proceeds.

Residents around the planned St Peters Interchange and exits at Kingsgrove/Beverly Hills are already exposed to levels of air pollution that exceed national guidelines, yet the EIS predicts that these levels will only worsen.

The New M5 will lock residents of western and south-west Sydney into paying huge tolls and greater car dependency, rather than delivering the public transport and economic investment that is really needed in these areas.

Finally, I strongly object to the quality of the EIS. There is too little information on the traffic volumes that will occur in the areas around the St Peters Interchange and other parts around the New M5, as well as conflicting information on potential mitigation strategies.

It also fails to analyse alternative strategies that could move far more people and deliver bigger economic returns than the \$16.8 billion WestConnex, the cost of which is now blowing out at more than \$2 billion a year. It is not acceptable that NSW and Federal taxpayers are being forced to fund this project and bear all the risk on it.

I call on your department to reject this proposal. I expect you to publish this submission and to acknowledge and respond to my objections in writing.

Name: Robie Tesoriero Email: _____

Address: 42A Karilla Ave

Suburb: Lane Cove Postcode: 2066

The Secretary, NSW Dept of Planning and Environment, GPO Box 39, Sydney NSW 2001

I strongly object to the WestConnex New M5 proposal as outlined in its environmental impact statement (EIS). I also object to the entire WestConnex of which this is part.

This project will permanently destroy 11,000 square metres of Sydney Park, turn other large parts of it into construction compounds for years, and expose the rest of the park to vehicle fumes and noise. This area already has one the lowest amounts of public open space per person in Australia, and to destroy so much of for a toll road is unacceptable.

The roads around the St Peters interchange are already at an unacceptable Level of Service and are getting worse. This EIS shows that local streets will not be able to cope with the increased traffic this project would cause unless other unplanned and unfunded toll road projects, including the M4-M5 Link, Sydney Gateway and southern extension, are built.

The manner in which scores of residents are being forced from their homes and businesses for this project's compulsory acquisitions is deeply unfair and undemocratic, particularly as it began long before this EIS was on display, let alone planning approvals granted.

According to the business case, Euston Road is supposed to handle 61,000 cars on 3 lanes each way. This is almost 10 times what it can handle on 2 lanes. There is no way it can handle 61,000 cars, however many lanes are added to it. This is just one of many local roads that will be subject to untenable traffic increases if the project proceeds.

Residents around the planned St Peters Interchange and exits at Kingsgrove/Beverly Hills are already exposed to levels of air pollution that exceed national guidelines, yet the EIS predicts that these levels will only worsen.

The New M5 will lock residents of western and south-west Sydney into paying huge tolls and greater car dependency, rather than delivering the public transport and economic investment that is really needed in these areas.

Finally, I strongly object to the quality of the EIS. There is too little information on the traffic volumes that will occur in the areas around the St Peters Interchange and other parts around the New M5, as well as conflicting information on potential mitigation strategies.

It also fails to analyse alternative strategies that could move far more people and deliver bigger economic returns than the \$16.8 billion WestConnex, the cost of which is now blowing out at more than \$2 billion a year. It is not acceptable that NSW and Federal taxpayers are being forced to fund this project and bear all the risk on it.

I call on your department to reject this proposal. I expect you to publish this submission and to acknowledge and respond to my objections in writing.

Name: ANDREA LOGGENBERG Email: andrea.loggenberg@dillgray.com

Address: 17 MEVORD ST.

Suburb: HURLSTONE PARK Postcode: 2193

The Secretary, NSW Dept of Planning and Environment, GPO Box 39, Sydney NSW 2001

3679

I strongly object to the WestConnex New M5 proposal as outlined in its environmental impact statement (EIS). I also object to the entire WestConnex of which this is part.

This project will permanently destroy 11,000 square metres of Sydney Park, turn other large parts of it into construction compounds for years, and expose the rest of the park to vehicle fumes and noise. This area already has one the lowest amounts of public open space per person in Australia, and to destroy so much of for a toll road is unacceptable.

The roads around the St Peters interchange are already at an unacceptable Level of Service and are getting worse. This EIS shows that local streets will not be able to cope with the increased traffic this project would cause unless other unplanned and unfunded toll road projects, including the M4-M5 Link, Sydney Gateway and southern extension, are built.

The manner in which scores of residents are being forced from their homes and businesses for this project's compulsory acquisitions is deeply unfair and undemocratic, particularly as it began long before this EIS was on display, let alone planning approvals granted.

According to the business case, Euston Road is supposed to handle 61,000 cars on 3 lanes each way. This is almost 10 times what it can handle on 2 lanes. There is no way it can handle 61,000 cars, however many lanes are added to it. This is just one of many local roads that will be subject to untenable traffic increases if the project proceeds.

Residents around the planned St Peters Interchange and exits at Kingsgrove/Beverly Hills are already exposed to levels of air pollution that exceed national guidelines, yet the EIS predicts that these levels will only worsen.

The New M5 will lock residents of western and south-west Sydney into paying huge tolls and greater car dependency, rather than delivering the public transport and economic investment that is really needed in these areas.

Finally, I strongly object to the quality of the EIS. There is too little information on the traffic volumes that will occur in the areas around the St Peters Interchange and other parts around the New M5, as well as conflicting information on potential mitigation strategies.

It also fails to analyse alternative strategies that could move far more people and deliver bigger economic returns than the \$16.8 billion WestConnex, the cost of which is now blowing out at more than \$2 billion a year. It is not acceptable that NSW and Federal taxpayers are being forced to fund this project and bear all the risk on it.

I call on your department to reject this proposal. I expect you to publish this submission and to acknowledge and respond to my objections in writing.

Name: MARK WINSTANLEY Email: M-WIN@MAC.COM

Address: 43 BERRY RD

Suburb: GURBIE Postcode: 2037

Submission to DP & E Project Number: SSI 14_6788 WestConnex New M5

The Secretary, NSW Dept of Planning and Environment, GPO Box 39, Sydney NSW 2001

I strongly object to the WestConnex New M5 proposal as outlined in its environmental impact statement (EIS). I also object to the entire WestConnex of which this is part.

This project will permanently destroy 11,000 square metres of Sydney Park, turn other large parts of it into construction compounds for years, and expose the rest of the park to vehicle fumes and noise. This area already has one the lowest amounts of public open space per person in Australia, and to destroy so much of for a toll road is unacceptable.

The roads around the St Peters interchange are already at an unacceptable Level of Service and are getting worse. This EIS shows that local streets will not be able to cope with the increased traffic this project would cause unless other unplanned and unfunded toll road projects, including the M4-M5 Link, Sydney Gateway and southern extension, are built.

The manner in which scores of residents are being forced from their homes and businesses for this project's compulsory acquisitions is deeply unfair and undemocratic, particularly as it began long before this EIS was on display, let alone planning approvals granted.

According to the business case, Euston Road is supposed to handle 61,000 cars on 3 lanes each way. This is almost 10 times what it can handle on 2 lanes. There is no way it can handle 61,000 cars, however many lanes are added to it. This is just one of many local roads that will be subject to untenable traffic increases if the project proceeds.

Residents around the planned St Peters Interchange and exits at Kingsgrove/Beverly Hills are already exposed to levels of air pollution that exceed national guidelines, yet the EIS predicts that these levels will only worsen.

The New M5 will lock residents of western and south-west Sydney into paying huge tolls and greater car dependency, rather than delivering the public transport and economic investment that is really needed in these areas.

Finally, I strongly object to the quality of the EIS. There is too little information on the traffic volumes that will occur in the areas around the St Peters Interchange and other parts around the New M5, as well as conflicting information on potential mitigation strategies.

It also fails to analyse alternative strategies that could move far more people and deliver bigger economic returns than the \$16.8 billion WestConnex, the cost of which is now blowing out at more than \$2 billion a year. It is not acceptable that NSW and Federal taxpayers are being forced to fund this project and bear all the risk on it.

I call on your department to reject this proposal. I expect you to publish this submission and to acknowledge and respond to my objections in writing.

Name: Paul Holcombe Email: paul@urbane.com.au

Address: 71 Lawrence St,

Suburb: Alexandria Postcode: 2015



The Secretary, NSW Dept of Planning and Environment, GPO Box 39, Sydney NSW 2001

I strongly object to the WestConnex New M5 proposal as outlined in its environmental impact statement (EIS). I also object to the entire WestConnex of which this is part.

This project will permanently destroy 11,000 square metres of Sydney Park, turn other large parts of it into construction compounds for years, and expose the rest of the park to vehicle fumes and noise. This area already has one the lowest amounts of public open space per person in Australia, and to destroy so much of for a toll road is unacceptable.

The roads around the St Peters interchange are already at an unacceptable Level of Service and are getting worse. This EIS shows that local streets will not be able to cope with the increased traffic this project would cause unless other unplanned and unfunded toll road projects, including the M4-M5 Link, Sydney Gateway and southern extension, are built.

The manner in which scores of residents are being forced from their homes and businesses for this project's compulsory acquisitions is deeply unfair and undemocratic, particularly as it began long before this EIS was on display, let alone planning approvals granted.

According to the business case, Euston Road is supposed to handle 61,000 cars on 3 lanes each way. This is almost 10 times what it can handle on 2 lanes. There is no way it can handle 61,000 cars, however many lanes are added to it. This is just one of many local roads that will be subject to untenable traffic increases if the project proceeds.

Residents around the planned St Peters Interchange and exits at Kingsgrove/Beverly Hills are already exposed to levels of air pollution that exceed national guidelines, yet the EIS predicts that these levels will only worsen.

The New M5 will lock residents of western and south-west Sydney into paying huge tolls and greater car dependency, rather than delivering the public transport and economic investment that is really needed in these areas.

Finally, I strongly object to the quality of the EIS. There is too little information on the traffic volumes that will occur in the areas around the St Peters Interchange and other parts around the New M5, as well as conflicting information on potential mitigation strategies.

It also fails to analyse alternative strategies that could move far more people and deliver bigger economic returns than the \$16.8 billion WestConnex, the cost of which is now blowing out at more than \$2 billion a year. It is not acceptable that NSW and Federal taxpayers are being forced to fund this project and bear all the risk on it.

I call on your department to reject this proposal. I expect you to publish this submission and to acknowledge and respond to my objections in writing.

Name: G. Simons Email: lga.simons@gmail.com

Address: _____

Suburb: Beverly Hills Postcode: 2205

The Secretary, NSW Dept of Planning and Environment, GPO Box 39, Sydney NSW 2001

I strongly object to the WestConnex New M5 proposal as outlined in its environmental impact statement (EIS). I also object to the entire WestConnex of which this is part.

This project will permanently destroy 11,000 square metres of Sydney Park, turn other large parts of it into construction compounds for years, and expose the rest of the park to vehicle fumes and noise. This area already has one the lowest amounts of public open space per person in Australia, and to destroy so much of for a toll road is unacceptable.

The roads around the St Peters interchange are already at an unacceptable Level of Service and are getting worse. This EIS shows that local streets will not be able to cope with the increased traffic this project would cause unless other unplanned and unfunded toll road projects, including the M4-M5 Link, Sydney Gateway and southern extension, are built.

The manner in which scores of residents are being forced from their homes and businesses for this project's compulsory acquisitions is deeply unfair and undemocratic, particularly as it began long before this EIS was on display, let alone planning approvals granted.

According to the business case, Euston Road is supposed to handle 61,000 cars on 3 lanes each way. This is almost 10 times what it can handle on 2 lanes. There is no way it can handle 61,000 cars, however many lanes are added to it. This is just one of many local roads that will be subject to untenable traffic increases if the project proceeds.

Residents around the planned St Peters Interchange and exits at Kingsgrove/Beverly Hills are already exposed to levels of air pollution that exceed national guidelines, yet the EIS predicts that these levels will only worsen.

The New M5 will lock residents of western and south-west Sydney into paying huge tolls and greater car dependency, rather than delivering the public transport and economic investment that is really needed in these areas.

Finally, I strongly object to the quality of the EIS. There is too little information on the traffic volumes that will occur in the areas around the St Peters Interchange and other parts around the New M5, as well as conflicting information on potential mitigation strategies.

It also fails to analyse alternative strategies that could move far more people and deliver bigger economic returns than the \$16.8 billion WestConnex, the cost of which is now blowing out at more than \$2 billion a year. It is not acceptable that NSW and Federal taxpayers are being forced to fund this project and bear all the risk on it.

I call on your department to reject this proposal. I expect you to publish this submission and to acknowledge and respond to my objections in writing.

Name: RALPH GODWIN Email: _____

Address: 24 RAWSON ST

Suburb: NEWTOWN Postcode: 2042

The Secretary, NSW Dept of Planning and Environment, GPO Box 39, Sydney NSW 2001

I strongly object to the WestConnex New M5 proposal as outlined in its environmental impact statement (EIS). I also object to the entire WestConnex of which this is part.

This project will permanently destroy 11,000 square metres of Sydney Park, turn other large parts of it into construction compounds for years, and expose the rest of the park to vehicle fumes and noise. This area already has one the lowest amounts of public open space per person in Australia, and to destroy so much of for a toll road is unacceptable.

The roads around the St Peters interchange are already at an unacceptable Level of Service and are getting worse. This EIS shows that local streets will not be able to cope with the increased traffic this project would cause unless other unplanned and unfunded toll road projects, including the M4-M5 Link, Sydney Gateway and southern extension, are built.

The manner in which scores of residents are being forced from their homes and businesses for this project's compulsory acquisitions is deeply unfair and undemocratic, particularly as it began long before this EIS was on display, let alone planning approvals granted.

According to the business case, Euston Road is supposed to handle 61,000 cars on 3 lanes each way. This is almost 10 times what it can handle on 2 lanes. There is no way it can handle 61,000 cars, however many lanes are added to it. This is just one of many local roads that will be subject to untenable traffic increases if the project proceeds.

Residents around the planned St Peters Interchange and exits at Kingsgrove/Beverly Hills are already exposed to levels of air pollution that exceed national guidelines, yet the EIS predicts that these levels will only worsen.

The New M5 will lock residents of western and south-west Sydney into paying huge tolls and greater car dependency, rather than delivering the public transport and economic investment that is really needed in these areas.

Finally, I strongly object to the quality of the EIS. There is too little information on the traffic volumes that will occur in the areas around the St Peters Interchange and other parts around the New M5, as well as conflicting information on potential mitigation strategies.

It also fails to analyse alternative strategies that could move far more people and deliver bigger economic returns than the \$16.8 billion WestConnex, the cost of which is now blowing out at more than \$2 billion a year. It is not acceptable that NSW and Federal taxpayers are being forced to fund this project and bear all the risk on it.

I call on your department to reject this proposal. I expect you to publish this submission and to acknowledge and respond to my objections in writing.

Name: ERACEL GONZAGA Email: gstar74@yahoo.se

Address: 43 FERRY RD

Suburb: GLEBE Postcode: 2037

Submission to DP & E Project Number: SSI 14_6788 WestConnex New M5

The Secretary, NSW Dept of Planning and Environment, GPO Box 39, Sydney NSW 2001

I strongly object to the WestConnex New M5 proposal as outlined in its environmental impact statement (EIS). I also object to the entire WestConnex of which this is part.

This project will permanently destroy 11,000 square metres of Sydney Park, turn other large parts of it into construction compounds for years, and expose the rest of the park to vehicle fumes and noise. This area already has one of the lowest amounts of public open space per person in Australia, and to destroy so much of for a toll road is unacceptable.

The roads around the St Peters interchange are already at an unacceptable Level of Service and are getting worse. This EIS shows that local streets will not be able to cope with the increased traffic this project would cause unless other unplanned and unfunded toll road projects, including the M4-M5 Link, Sydney Gateway and southern extension, are built.

The manner in which scores of residents are being forced from their homes and businesses for this project's compulsory acquisitions is deeply unfair and undemocratic, particularly as it began long before this EIS was on display, let alone planning approvals granted.

According to the business case, Euston Road is supposed to handle 61,000 cars on 3 lanes each way. This is almost 10 times what it can handle on 2 lanes. There is no way it can handle 61,000 cars, however many lanes are added to it. This is just one of many local roads that will be subject to untenable traffic increases if the project proceeds.

Residents around the planned St Peters Interchange and exits at Kingsgrove/Beverly Hills are already exposed to levels of air pollution that exceed national guidelines, yet the EIS predicts that these levels will only worsen.

The New M5 will lock residents of western and south-west Sydney into paying huge tolls and greater car dependency, rather than delivering the public transport and economic investment that is really needed in these areas.

Finally, I strongly object to the quality of the EIS. There is too little information on the traffic volumes that will occur in the areas around the St Peters Interchange and other parts around the New M5, as well as conflicting information on potential mitigation strategies.

It also fails to analyse alternative strategies that could move far more people and deliver bigger economic returns than the \$16.8 billion WestConnex, the cost of which is now blowing out at more than \$2 billion a year. It is not acceptable that NSW and Federal taxpayers are being forced to fund this project and bear all the risk on it.

I call on your department to reject this proposal. I expect you to publish this submission and to acknowledge and respond to my objections in writing.

Name: L. Heschl Email: lenna.roamingpa@me.com

Address: 5/27 Castlefield Street, Bardon

Suburb: BONDI Postcode: 2026

The Secretary, NSW Dept of Planning and Environment, GPO Box 39, Sydney NSW 2001

I strongly object to the WestConnex New M5 proposal as outlined in its environmental impact statement (EIS). I also object to the entire WestConnex of which this is part.

This project will permanently destroy 11,000 square metres of Sydney Park, turn other large parts of it into construction compounds for years, and expose the rest of the park to vehicle fumes and noise. This area already has one the lowest amounts of public open space per person in Australia, and to destroy so much of for a toll road is unacceptable.

The roads around the St Peters interchange are already at an unacceptable Level of Service and are getting worse. This EIS shows that local streets will not be able to cope with the increased traffic this project would cause unless other unplanned and unfunded toll road projects, including the M4-M5 Link, Sydney Gateway and southern extension, are built.

The manner in which scores of residents are being forced from their homes and businesses for this project's compulsory acquisitions is deeply unfair and undemocratic, particularly as it began long before this EIS was on display, let alone planning approvals granted.

According to the business case, Euston Road is supposed to handle 61,000 cars on 3 lanes each way. This is almost 10 times what it can handle on 2 lanes. There is no way it can handle 61,000 cars, however many lanes are added to it. This is just one of many local roads that will be subject to untenable traffic increases if the project proceeds.

Residents around the planned St Peters Interchange and exits at Kingsgrove/Beverly Hills are already exposed to levels of air pollution that exceed national guidelines, yet the EIS predicts that these levels will only worsen.

The New M5 will lock residents of western and south-west Sydney into paying huge tolls and greater car dependency, rather than delivering the public transport and economic investment that is really needed in these areas.

Finally, I strongly object to the quality of the EIS. There is too little information on the traffic volumes that will occur in the areas around the St Peters Interchange and other parts around the New M5, as well as conflicting information on potential mitigation strategies.

It also fails to analyse alternative strategies that could move far more people and deliver bigger economic returns than the \$16.8 billion WestConnex, the cost of which is now blowing out at more than \$2 billion a year. It is not acceptable that NSW and Federal taxpayers are being forced to fund this project and bear all the risk on it.

I call on your department to reject this proposal. I expect you to publish this submission and to acknowledge and respond to my objections in writing.

Name: Kim Matthews Email: Kim_Matthews@icloud.com

Address: 11/22 Harrow Rd

Suburb: Stammore Postcode: 2048

The Secretary, NSW Dept of Planning and Environment, GPO Box 39, Sydney NSW 2001

I strongly object to the WestConnex New M5 proposal as outlined in its environmental impact statement (EIS). I also object to the entire WestConnex of which this is part.

This project will permanently destroy 11,000 square metres of Sydney Park, turn other large parts of it into construction compounds for years, and expose the rest of the park to vehicle fumes and noise. This area already has one the lowest amounts of public open space per person in Australia, and to destroy so much of for a toll road is unacceptable.

The roads around the St Peters interchange are already at an unacceptable Level of Service and are getting worse. This EIS shows that local streets will not be able to cope with the increased traffic this project would cause unless other unplanned and unfunded toll road projects, including the M4-M5 Link, Sydney Gateway and southern extension, are built.

The manner in which scores of residents are being forced from their homes and businesses for this project's compulsory acquisitions is deeply unfair and undemocratic, particularly as it began long before this EIS was on display, let alone planning approvals granted.

According to the business case, Euston Road is supposed to handle 61,000 cars on 3 lanes each way. This is almost 10 times what it can handle on 2 lanes. There is no way it can handle 61,000 cars, however many lanes are added to it. This is just one of many local roads that will be subject to untenable traffic increases if the project proceeds.

Residents around the planned St Peters Interchange and exits at Kingsgrove/Beverly Hills are already exposed to levels of air pollution that exceed national guidelines, yet the EIS predicts that these levels will only worsen.

The New M5 will lock residents of western and south-west Sydney into paying huge tolls and greater car dependency, rather than delivering the public transport and economic investment that is really needed in these areas.

Finally, I strongly object to the quality of the EIS. There is too little information on the traffic volumes that will occur in the areas around the St Peters Interchange and other parts around the New M5, as well as conflicting information on potential mitigation strategies.

It also fails to analyse alternative strategies that could move far more people and deliver bigger economic returns than the \$16.8 billion WestConnex, the cost of which is now blowing out at more than \$2 billion a year. It is not acceptable that NSW and Federal taxpayers are being forced to fund this project and bear all the risk on it.

I call on your department to reject this proposal. I expect you to publish this submission and to acknowledge and respond to my objections in writing.

Name: Rosalie Coulter Email: rosalieg@yahoo.it

Address: 75 MARGARET ST

Suburb: NEWTOWN Postcode: 2042

Submission to DP & E Project Number: SSI 14_6788 WestConnex New M5

The Secretary, NSW Dept of Planning and Environment, GPO Box 39, Sydney NSW 2001

I strongly object to the WestConnex New M5 proposal as outlined in its environmental impact statement (EIS). I also object to the entire WestConnex of which this is part.

This project will permanently destroy 11,000 square metres of Sydney Park, turn other large parts of it into construction compounds for years, and expose the rest of the park to vehicle fumes and noise. This area already has one of the lowest amounts of public open space per person in Australia, and to destroy so much of for a toll road is unacceptable.

The roads around the St Peters interchange are already at an unacceptable Level of Service and are getting worse. This EIS shows that local streets will not be able to cope with the increased traffic this project would cause unless other unplanned and unfunded toll road projects, including the M4-M5 Link, Sydney Gateway and southern extension, are built.

The manner in which scores of residents are being forced from their homes and businesses for this project's compulsory acquisitions is deeply unfair and undemocratic, particularly as it began long before this EIS was on display, let alone planning approvals granted.

According to the business case, Euston Road is supposed to handle 61,000 cars on 3 lanes each way. This is almost 10 times what it can handle on 2 lanes. There is no way it can handle 61,000 cars, however many lanes are added to it. This is just one of many local roads that will be subject to untenable traffic increases if the project proceeds.

Residents around the planned St Peters Interchange and exits at Kingsgrove/Beverly Hills are already exposed to levels of air pollution that exceed national guidelines, yet the EIS predicts that these levels will only worsen.

The New M5 will lock residents of western and south-west Sydney into paying huge tolls and greater car dependency, rather than delivering the public transport and economic investment that is really needed in these areas.

Finally, I strongly object to the quality of the EIS. There is too little information on the traffic volumes that will occur in the areas around the St Peters Interchange and other parts around the New M5, as well as conflicting information on potential mitigation strategies.

It also fails to analyse alternative strategies that could move far more people and deliver bigger economic returns than the \$16.8 billion WestConnex, the cost of which is now blowing out at more than \$2 billion a year. It is not acceptable that NSW and Federal taxpayers are being forced to fund this project and bear all the risk on it.

I call on your department to reject this proposal. I expect you to publish this submission and to acknowledge and respond to my objections in writing.

Name: Tatjana Email: tatjanova@gmail.com
Address: 177/219 Mitchell Rd
Suburb: Erskineville Postcode: 2043

Submission to DP & E Project Number: SSI 14_6788 WestConnex New M5

The Secretary, NSW Dept of Planning and Environment, GPO Box 39, Sydney NSW 2001

I strongly object to the WestConnex New M5 proposal as outlined in its environmental impact statement (EIS). I also object to the entire WestConnex of which this is part.

This project will permanently destroy 11,000 square metres of Sydney Park, turn other large parts of it into construction compounds for years, and expose the rest of the park to vehicle fumes and noise. This area already has one of the lowest amounts of public open space per person in Australia, and to destroy so much of for a toll road is unacceptable.

The roads around the St Peters interchange are already at an unacceptable Level of Service and are getting worse. This EIS shows that local streets will not be able to cope with the increased traffic this project would cause unless other unplanned and unfunded toll road projects, including the M4-M5 Link, Sydney Gateway and southern extension, are built.

The manner in which scores of residents are being forced from their homes and businesses for this project's compulsory acquisitions is deeply unfair and undemocratic, particularly as it began long before this EIS was on display, let alone planning approvals granted.

According to the business case, Euston Road is supposed to handle 61,000 cars on 3 lanes each way. This is almost 10 times what it can handle on 2 lanes. There is no way it can handle 61,000 cars, however many lanes are added to it. This is just one of many local roads that will be subject to untenable traffic increases if the project proceeds.

Residents around the planned St Peters Interchange and exits at Kingsgrove/Beverly Hills are already exposed to levels of air pollution that exceed national guidelines, yet the EIS predicts that these levels will only worsen.

The New M5 will lock residents of western and south-west Sydney into paying huge tolls and greater car dependency, rather than delivering the public transport and economic investment that is really needed in these areas.

Finally, I strongly object to the quality of the EIS. There is too little information on the traffic volumes that will occur in the areas around the St Peters Interchange and other parts around the New M5, as well as conflicting information on potential mitigation strategies.

It also fails to analyse alternative strategies that could move far more people and deliver bigger economic returns than the \$16.8 billion WestConnex, the cost of which is now blowing out at more than \$2 billion a year. It is not acceptable that NSW and Federal taxpayers are being forced to fund this project and bear all the risk on it.

I call on your department to reject this proposal. I expect you to publish this submission and to acknowledge and respond to my objections in writing.

Name: DR. KIM DUNSTAN Email: kim@conservationaustralia.com.au

Address: PO BOX 1305 PETTS POINT

Suburb: _____ Postcode: 1535

Submission to DP & E Project Number: SSI 14_6788 WestConnex New M5

The Secretary, NSW Dept of Planning and Environment, GPO Box 39, Sydney NSW 2001

I strongly object to the WestConnex New M5 proposal as outlined in its environmental impact statement (EIS). I also object to the entire WestConnex of which this is part.

This project will permanently destroy 11,000 square metres of Sydney Park, turn other large parts of it into construction compounds for years, and expose the rest of the park to vehicle fumes and noise. This area already has one the lowest amounts of public open space per person in Australia, and to destroy so much of for a toll road is unacceptable.

The roads around the St Peters interchange are already at an unacceptable Level of Service and are getting worse. This EIS shows that local streets will not be able to cope with the increased traffic this project would cause unless other unplanned and unfunded toll road projects, including the M4-M5 Link, Sydney Gateway and southern extension, are built.

The manner in which scores of residents are being forced from their homes and businesses for this project's compulsory acquisitions is deeply unfair and undemocratic, particularly as it began long before this EIS was on display, let alone planning approvals granted.

According to the business case, Euston Road is supposed to handle 61,000 cars on 3 lanes each way. This is almost 10 times what it can handle on 2 lanes. There is no way it can handle 61,000 cars, however many lanes are added to it. This is just one of many local roads that will be subject to untenable traffic increases if the project proceeds.

Residents around the planned St Peters Interchange and exits at Kingsgrove/Beverly Hills are already exposed to levels of air pollution that exceed national guidelines, yet the EIS predicts that these levels will only worsen.

The New M5 will lock residents of western and south-west Sydney into paying huge tolls and greater car dependency, rather than delivering the public transport and economic investment that is really needed in these areas.

Finally, I strongly object to the quality of the EIS. There is too little information on the traffic volumes that will occur in the areas around the St Peters Interchange and other parts around the New M5, as well as conflicting information on potential mitigation strategies.

It also fails to analyse alternative strategies that could move far more people and deliver bigger economic returns than the \$16.8 billion WestConnex, the cost of which is now blowing out at more than \$2 billion a year. It is not acceptable that NSW and Federal taxpayers are being forced to fund this project and bear all the risk on it.

I call on your department to reject this proposal. I expect you to publish this submission and to acknowledge and respond to my objections in writing.

Name: Michael Sabli Email: mic.sabli@gmail.com

Address: 66 Armitree Street

Suburb: Kingsgrove Postcode: 2208

Submission to DP & E Project Number: SSI 14_6788 WestConnex New M5

The Secretary, NSW Dept of Planning and Environment, GPO Box 39, Sydney NSW 2001

I strongly object to the WestConnex New M5 proposal as outlined in its environmental impact statement (EIS). I also object to the entire WestConnex of which this is part.

This project will permanently destroy 11,000 square metres of Sydney Park, turn other large parts of it into construction compounds for years, and expose the rest of the park to vehicle fumes and noise. This area already has one the lowest amounts of public open space per person in Australia, and to destroy so much of for a toll road is unacceptable.

The roads around the St Peters interchange are already at an unacceptable Level of Service and are getting worse. This EIS shows that local streets will not be able to cope with the increased traffic this project would cause unless other unplanned and unfunded toll road projects, including the M4-M5 Link, Sydney Gateway and southern extension, are built.

The manner in which scores of residents are being forced from their homes and businesses for this project's compulsory acquisitions is deeply unfair and undemocratic, particularly as it began long before this EIS was on display, let alone planning approvals granted.

According to the business case, Euston Road is supposed to handle 61,000 cars on 3 lanes each way. This is almost 10 times what it can handle on 2 lanes. There is no way it can handle 61,000 cars, however many lanes are added to it. This is just one of many local roads that will be subject to untenable traffic increases if the project proceeds.

Residents around the planned St Peters Interchange and exits at Kingsgrove/Beverly Hills are already exposed to levels of air pollution that exceed national guidelines, yet the EIS predicts that these levels will only worsen.

The New M5 will lock residents of western and south-west Sydney into paying huge tolls and greater car dependency, rather than delivering the public transport and economic investment that is really needed in these areas.

Finally, I strongly object to the quality of the EIS. There is too little information on the traffic volumes that will occur in the areas around the St Peters Interchange and other parts around the New M5, as well as conflicting information on potential mitigation strategies.

It also fails to analyse alternative strategies that could move far more people and deliver bigger economic returns than the \$16.8 billion WestConnex, the cost of which is now blowing out at more than \$2 billion a year. It is not acceptable that NSW and Federal taxpayers are being forced to fund this project and bear all the risk on it.

I call on your department to reject this proposal. I expect you to publish this submission and to acknowledge and respond to my objections in writing.

Name: Mark Sydney Email: _____

Address: 19 Bishop St St Peters

Suburb: St Peters Postcode: 2014

The Secretary, NSW Dept of Planning and Environment, GPO Box 39, Sydney NSW 2001

I strongly object to the WestConnex New M5 proposal as outlined in its environmental impact statement (EIS). I also object to the entire WestConnex of which this is part.

This project will permanently destroy 11,000 square metres of Sydney Park, turn other large parts of it into construction compounds for years, and expose the rest of the park to vehicle fumes and noise. This area already has one the lowest amounts of public open space per person in Australia, and to destroy so much of for a toll road is unacceptable.

The roads around the St Peters interchange are already at an unacceptable Level of Service and are getting worse. This EIS shows that local streets will not be able to cope with the increased traffic this project would cause unless other unplanned and unfunded toll road projects, including the M4-M5 Link, Sydney Gateway and southern extension, are built.

The manner in which scores of residents are being forced from their homes and businesses for this project's compulsory acquisitions is deeply unfair and undemocratic, particularly as it began long before this EIS was on display, let alone planning approvals granted.

According to the business case, Euston Road is supposed to handle 61,000 cars on 3 lanes each way. This is almost 10 times what it can handle on 2 lanes. There is no way it can handle 61,000 cars, however many lanes are added to it. This is just one of many local roads that will be subject to untenable traffic increases if the project proceeds.

Residents around the planned St Peters Interchange and exits at Kingsgrove/Beverly Hills are already exposed to levels of air pollution that exceed national guidelines, yet the EIS predicts that these levels will only worsen.

The New M5 will lock residents of western and south-west Sydney into paying huge tolls and greater car dependency, rather than delivering the public transport and economic investment that is really needed in these areas.

Finally, I strongly object to the quality of the EIS. There is too little information on the traffic volumes that will occur in the areas around the St Peters Interchange and other parts around the New M5, as well as conflicting information on potential mitigation strategies.

It also fails to analyse alternative strategies that could move far more people and deliver bigger economic returns than the \$16.8 billion WestConnex, the cost of which is now blowing out at more than \$2 billion a year. It is not acceptable that NSW and Federal taxpayers are being forced to fund this project and bear all the risk on it.

I call on your department to reject this proposal. I expect you to publish this submission and to acknowledge and respond to my objections in writing.

Name: Tom McSwiney Email: connac@austrail.com

Address: 253B BELMONT ST

Suburb: ALEXANDRIA Postcode: 2015

The Secretary, NSW Dept of Planning and Environment, GPO Box 39, Sydney NSW 2001

I strongly object to the WestConnex New M5 proposal as outlined in its environmental impact statement (EIS). I also object to the entire WestConnex of which this is part.

This project will permanently destroy 11,000 square metres of Sydney Park, turn other large parts of it into construction compounds for years, and expose the rest of the park to vehicle fumes and noise. This area already has one the lowest amounts of public open space per person in Australia, and to destroy so much of for a toll road is unacceptable.

The roads around the St Peters interchange are already at an unacceptable Level of Service and are getting worse. This EIS shows that local streets will not be able to cope with the increased traffic this project would cause unless other unplanned and unfunded toll road projects, including the M4-M5 Link, Sydney Gateway and southern extension, are built.

The manner in which scores of residents are being forced from their homes and businesses for this project's compulsory acquisitions is deeply unfair and undemocratic, particularly as it began long before this EIS was on display, let alone planning approvals granted.

According to the business case, Euston Road is supposed to handle 61,000 cars on 3 lanes each way. This is almost 10 times what it can handle on 2 lanes. There is no way it can handle 61,000 cars, however many lanes are added to it. This is just one of many local roads that will be subject to untenable traffic increases if the project proceeds.

Residents around the planned St Peters Interchange and exits at Kingsgrove/Beverly Hills are already exposed to levels of air pollution that exceed national guidelines, yet the EIS predicts that these levels will only worsen.

The New M5 will lock residents of western and south-west Sydney into paying huge tolls and greater car dependency, rather than delivering the public transport and economic investment that is really needed in these areas.

Finally, I strongly object to the quality of the EIS. There is too little information on the traffic volumes that will occur in the areas around the St Peters Interchange and other parts around the New M5, as well as conflicting information on potential mitigation strategies.

It also fails to analyse alternative strategies that could move far more people and deliver bigger economic returns than the \$16.8 billion WestConnex, the cost of which is now blowing out at more than \$2 billion a year. It is not acceptable that NSW and Federal taxpayers are being forced to fund this project and bear all the risk on it.

I call on your department to reject this proposal. I expect you to publish this submission and to acknowledge and respond to my objections in writing.

Name: Mark Anthony Email: mcga10@uowmail.edu
Address: 1 Chaford Avenue
Suburb: Canterbury Postcode: 2193

The Secretary, NSW Dept of Planning and Environment, GPO Box 39, Sydney NSW 2001

I strongly object to the WestConnex New M5 proposal as outlined in its environmental impact statement (EIS). I also object to the entire WestConnex of which this is part.

This project will permanently destroy 11,000 square metres of Sydney Park, turn other large parts of it into construction compounds for years, and expose the rest of the park to vehicle fumes and noise. This area already has one the lowest amounts of public open space per person in Australia, and to destroy so much of for a toll road is unacceptable.

The roads around the St Peters interchange are already at an unacceptable Level of Service and are getting worse. This EIS shows that local streets will not be able to cope with the increased traffic this project would cause unless other unplanned and unfunded toll road projects, including the M4-M5 Link, Sydney Gateway and southern extension, are built.

The manner in which scores of residents are being forced from their homes and businesses for this project's compulsory acquisitions is deeply unfair and undemocratic, particularly as it began long before this EIS was on display, let alone planning approvals granted.

According to the business case, Euston Road is supposed to handle 61,000 cars on 3 lanes each way. This is almost 10 times what it can handle on 2 lanes. There is no way it can handle 61,000 cars, however many lanes are added to it. This is just one of many local roads that will be subject to untenable traffic increases if the project proceeds.

Residents around the planned St Peters Interchange and exits at Kingsgrove/Beverly Hills are already exposed to levels of air pollution that exceed national guidelines, yet the EIS predicts that these levels will only worsen.

The New M5 will lock residents of western and south-west Sydney into paying huge tolls and greater car dependency, rather than delivering the public transport and economic investment that is really needed in these areas.

Finally, I strongly object to the quality of the EIS. There is too little information on the traffic volumes that will occur in the areas around the St Peters Interchange and other parts around the New M5, as well as conflicting information on potential mitigation strategies.

It also fails to analyse alternative strategies that could move far more people and deliver bigger economic returns than the \$16.8 billion WestConnex, the cost of which is now blowing out at more than \$2 billion a year. It is not acceptable that NSW and Federal taxpayers are being forced to fund this project and bear all the risk on it.

I call on your department to reject this proposal. I expect you to publish this submission and to acknowledge and respond to my objections in writing.

Name: ALF RED BORG Email: _____

Address: 24 BROWN ST ST PETERS

Suburb: _____ Postcode: 2044

The Secretary, NSW Dept of Planning and Environment, GPO Box 39, Sydney NSW 2001

I strongly object to the WestConnex New M5 proposal as outlined in its environmental impact statement (EIS). I also object to the entire WestConnex of which this is part.

This project will permanently destroy 11,000 square metres of Sydney Park, turn other large parts of it into construction compounds for years, and expose the rest of the park to vehicle fumes and noise. This area already has one the lowest amounts of public open space per person in Australia, and to destroy so much of for a toll road is unacceptable.

The roads around the St Peters interchange are already at an unacceptable Level of Service and are getting worse. This EIS shows that local streets will not be able to cope with the increased traffic this project would cause unless other unplanned and unfunded toll road projects, including the M4-M5 Link, Sydney Gateway and southern extension, are built.

The manner in which scores of residents are being forced from their homes and businesses for this project's compulsory acquisitions is deeply unfair and undemocratic, particularly as it began long before this EIS was on display, let alone planning approvals granted.

According to the business case, Euston Road is supposed to handle 61,000 cars on 3 lanes each way. This is almost 10 times what it can handle on 2 lanes. There is no way it can handle 61,000 cars, however many lanes are added to it. This is just one of many local roads that will be subject to untenable traffic increases if the project proceeds.

Residents around the planned St Peters Interchange and exits at Kingsgrove/Beverly Hills are already exposed to levels of air pollution that exceed national guidelines, yet the EIS predicts that these levels will only worsen.

The New M5 will lock residents of western and south-west Sydney into paying huge tolls and greater car dependency, rather than delivering the public transport and economic investment that is really needed in these areas.

Finally, I strongly object to the quality of the EIS. There is too little information on the traffic volumes that will occur in the areas around the St Peters Interchange and other parts around the New M5, as well as conflicting information on potential mitigation strategies.

It also fails to analyse alternative strategies that could move far more people and deliver bigger economic returns than the \$16.8 billion WestConnex, the cost of which is now blowing out at more than \$2 billion a year. It is not acceptable that NSW and Federal taxpayers are being forced to fund this project and bear all the risk on it.

I call on your department to reject this proposal. I expect you to publish this submission and to acknowledge and respond to my objections in writing.

Name: Alexander Wilks Email: alexander.jwilks@gmail.com

Address: 200 Elizabeth Street

Suburb: Croydon Postcode: 2132

The Secretary, NSW Dept of Planning and Environment, GPO Box 39, Sydney NSW 2001

I strongly object to the WestConnex New M5 proposal as outlined in its environmental impact statement (EIS). I also object to the entire WestConnex of which this is part.

This project will permanently destroy 11,000 square metres of Sydney Park, turn other large parts of it into construction compounds for years, and expose the rest of the park to vehicle fumes and noise. This area already has one the lowest amounts of public open space per person in Australia, and to destroy so much of for a toll road is unacceptable.

The roads around the St Peters interchange are already at an unacceptable Level of Service and are getting worse. This EIS shows that local streets will not be able to cope with the increased traffic this project would cause unless other unplanned and unfunded toll road projects, including the M4-M5 Link, Sydney Gateway and southern extension, are built.

The manner in which scores of residents are being forced from their homes and businesses for this project's compulsory acquisitions is deeply unfair and undemocratic, particularly as it began long before this EIS was on display, let alone planning approvals granted.

According to the business case, Euston Road is supposed to handle 61,000 cars on 3 lanes each way. This is almost 10 times what it can handle on 2 lanes. There is no way it can handle 61,000 cars, however many lanes are added to it. This is just one of many local roads that will be subject to untenable traffic increases if the project proceeds.

Residents around the planned St Peters Interchange and exits at Kingsgrove/Beverly Hills are already exposed to levels of air pollution that exceed national guidelines, yet the EIS predicts that these levels will only worsen.

The New M5 will lock residents of western and south-west Sydney into paying huge tolls and greater car dependency, rather than delivering the public transport and economic investment that is really needed in these areas.

Finally, I strongly object to the quality of the EIS. There is too little information on the traffic volumes that will occur in the areas around the St Peters Interchange and other parts around the New M5, as well as conflicting information on potential mitigation strategies.

It also fails to analyse alternative strategies that could move far more people and deliver bigger economic returns than the \$16.8 billion WestConnex, the cost of which is now blowing out at more than \$2 billion a year. It is not acceptable that NSW and Federal taxpayers are being forced to fund this project and bear all the risk on it.

I call on your department to reject this proposal. I expect you to publish this submission and to acknowledge and respond to my objections in writing.

Name: NICHOLAS MITSAK Email: _____

Address: 8 Beach Road

Suburb: DULWICH HILL Postcode: 2203

The Secretary, NSW Dept of Planning and Environment, GPO Box 39, Sydney NSW 2001

I strongly object to the WestConnex New M5 proposal as outlined in its environmental impact statement (EIS). I also object to the entire WestConnex of which this is part.

This project will permanently destroy 11,000 square metres of Sydney Park, turn other large parts of it into construction compounds for years, and expose the rest of the park to vehicle fumes and noise. This area already has one of the lowest amounts of public open space per person in Australia, and to destroy so much of for a toll road is unacceptable.

The roads around the St Peters interchange are already at an unacceptable Level of Service and are getting worse. This EIS shows that local streets will not be able to cope with the increased traffic this project would cause unless other unplanned and unfunded toll road projects, including the M4-M5 Link, Sydney Gateway and southern extension, are built.

The manner in which scores of residents are being forced from their homes and businesses for this project's compulsory acquisitions is deeply unfair and undemocratic, particularly as it began long before this EIS was on display, let alone planning approvals granted.

According to the business case, Euston Road is supposed to handle 61,000 cars on 3 lanes each way. This is almost 10 times what it can handle on 2 lanes. There is no way it can handle 61,000 cars, however many lanes are added to it. This is just one of many local roads that will be subject to untenable traffic increases if the project proceeds.

Residents around the planned St Peters Interchange and exits at Kingsgrove/Beverly Hills are already exposed to levels of air pollution that exceed national guidelines, yet the EIS predicts that these levels will only worsen.

The New M5 will lock residents of western and south-west Sydney into paying huge tolls and greater car dependency, rather than delivering the public transport and economic investment that is really needed in these areas.

Finally, I strongly object to the quality of the EIS. There is too little information on the traffic volumes that will occur in the areas around the St Peters Interchange and other parts around the New M5, as well as conflicting information on potential mitigation strategies.

It also fails to analyse alternative strategies that could move far more people and deliver bigger economic returns than the \$16.8 billion WestConnex, the cost of which is now blowing out at more than \$2 billion a year. It is not acceptable that NSW and Federal taxpayers are being forced to fund this project and bear all the risk on it.

I call on your department to reject this proposal. I expect you to publish this submission and to acknowledge and respond to my objections in writing.

Name: L. CHADWICK Email: _____

Address: 60 HIGHGATE ST

Suburb: STRATHFIELD Postcode: 2135

Submission to DP & E Project Number: SSI 14_6788 WestConnex New M5

The Secretary, NSW Dept of Planning and Environment, GPO Box 39, Sydney NSW 2001

I strongly object to the WestConnex New M5 proposal as outlined in its environmental impact statement (EIS). I also object to the entire WestConnex of which this is part.

This project will permanently destroy 11,000 square metres of Sydney Park, turn other large parts of it into construction compounds for years, and expose the rest of the park to vehicle fumes and noise. This area already has one the lowest amounts of public open space per person in Australia, and to destroy so much of for a toll road is unacceptable.

The roads around the St Peters interchange are already at an unacceptable Level of Service and are getting worse. This EIS shows that local streets will not be able to cope with the increased traffic this project would cause unless other unplanned and unfunded toll road projects, including the M4-M5 Link, Sydney Gateway and southern extension, are built.

The manner in which scores of residents are being forced from their homes and businesses for this project's compulsory acquisitions is deeply unfair and undemocratic, particularly as it began long before this EIS was on display, let alone planning approvals granted.

According to the business case, Euston Road is supposed to handle 61,000 cars on 3 lanes each way. This is almost 10 times what it can handle on 2 lanes. There is no way it can handle 61,000 cars, however many lanes are added to it. This is just one of many local roads that will be subject to untenable traffic increases if the project proceeds.

Residents around the planned St Peters Interchange and exits at Kingsgrove/Beverly Hills are already exposed to levels of air pollution that exceed national guidelines, yet the EIS predicts that these levels will only worsen.

The New M5 will lock residents of western and south-west Sydney into paying huge tolls and greater car dependency, rather than delivering the public transport and economic investment that is really needed in these areas.

Finally, I strongly object to the quality of the EIS. There is too little information on the traffic volumes that will occur in the areas around the St Peters Interchange and other parts around the New M5, as well as conflicting information on potential mitigation strategies.

It also fails to analyse alternative strategies that could move far more people and deliver bigger economic returns than the \$16.8 billion WestConnex, the cost of which is now blowing out at more than \$2 billion a year. It is not acceptable that NSW and Federal taxpayers are being forced to fund this project and bear all the risk on it.

I call on your department to reject this proposal. I expect you to publish this submission and to acknowledge and respond to my objections in writing.

Name: Guy Email: guy8thepie@hotmail.com
 Address: 62 Dutruc street Randwick
 Suburb: Randwick Postcode: 2031

The Secretary, NSW Dept of Planning and Environment, GPO Box 39, Sydney NSW 2001

I strongly object to the WestConnex New M5 proposal as outlined in its environmental impact statement (EIS). I also object to the entire WestConnex of which this is part.

This project will permanently destroy 11,000 square metres of Sydney Park, turn other large parts of it into construction compounds for years, and expose the rest of the park to vehicle fumes and noise. This area already has one the lowest amounts of public open space per person in Australia, and to destroy so much of for a toll road is unacceptable.

The roads around the St Peters interchange are already at an unacceptable Level of Service and are getting worse. This EIS shows that local streets will not be able to cope with the increased traffic this project would cause unless other unplanned and unfunded toll road projects, including the M4-M5 Link, Sydney Gateway and southern extension, are built.

The manner in which scores of residents are being forced from their homes and businesses for this project's compulsory acquisitions is deeply unfair and undemocratic, particularly as it began long before this EIS was on display, let alone planning approvals granted.

According to the business case, Euston Road is supposed to handle 61,000 cars on 3 lanes each way. This is almost 10 times what it can handle on 2 lanes. There is no way it can handle 61,000 cars, however many lanes are added to it. This is just one of many local roads that will be subject to untenable traffic increases if the project proceeds.

Residents around the planned St Peters Interchange and exits at Kingsgrove/Beverly Hills are already exposed to levels of air pollution that exceed national guidelines, yet the EIS predicts that these levels will only worsen.

The New M5 will lock residents of western and south-west Sydney into paying huge tolls and greater car dependency, rather than delivering the public transport and economic investment that is really needed in these areas.

Finally, I strongly object to the quality of the EIS. There is too little information on the traffic volumes that will occur in the areas around the St Peters Interchange and other parts around the New M5, as well as conflicting information on potential mitigation strategies.

It also fails to analyse alternative strategies that could move far more people and deliver bigger economic returns than the \$16.8 billion WestConnex, the cost of which is now blowing out at more than \$2 billion a year. It is not acceptable that NSW and Federal taxpayers are being forced to fund this project and bear all the risk on it.

I call on your department to reject this proposal. I expect you to publish this submission and to acknowledge and respond to my objections in writing.

Name: Ying Ly Email: ying@yingly.tv

Address: 57a Wiles St

Suburb: Newton Postcode: 2042

Submission to DP & E Project Number: SSI 14_6788 WestConnex New M5

The Secretary, NSW Dept of Planning and Environment, GPO Box 39, Sydney NSW 2001

I strongly object to the WestConnex New M5 proposal as outlined in its environmental impact statement (EIS). I also object to the entire WestConnex of which this is part.

This project will permanently destroy 11,000 square metres of Sydney Park, turn other large parts of it into construction compounds for years, and expose the rest of the park to vehicle fumes and noise. This area already has one of the lowest amounts of public open space per person in Australia, and to destroy so much of for a toll road is unacceptable.

The roads around the St Peters interchange are already at an unacceptable Level of Service and are getting worse. This EIS shows that local streets will not be able to cope with the increased traffic this project would cause unless other unplanned and unfunded toll road projects, including the M4-M5 Link, Sydney Gateway and southern extension, are built.

The manner in which scores of residents are being forced from their homes and businesses for this project's compulsory acquisitions is deeply unfair and undemocratic, particularly as it began long before this EIS was on display, let alone planning approvals granted.

According to the business case, Euston Road is supposed to handle 61,000 cars on 3 lanes each way. This is almost 10 times what it can handle on 2 lanes. There is no way it can handle 61,000 cars, however many lanes are added to it. This is just one of many local roads that will be subject to untenable traffic increases if the project proceeds.

Residents around the planned St Peters Interchange and exits at Kingsgrove/Beverly Hills are already exposed to levels of air pollution that exceed national guidelines, yet the EIS predicts that these levels will only worsen.

The New M5 will lock residents of western and south-west Sydney into paying huge tolls and greater car dependency, rather than delivering the public transport and economic investment that is really needed in these areas.

Finally, I strongly object to the quality of the EIS. There is too little information on the traffic volumes that will occur in the areas around the St Peters Interchange and other parts around the New M5, as well as conflicting information on potential mitigation strategies.

It also fails to analyse alternative strategies that could move far more people and deliver bigger economic returns than the \$16.8 billion WestConnex, the cost of which is now blowing out at more than \$2 billion a year. It is not acceptable that NSW and Federal taxpayers are being forced to fund this project and bear all the risk on it.

I call on your department to reject this proposal. I expect you to publish this submission and to acknowledge and respond to my objections in writing.

Name: Evan Hughes Email: evahughes@cisco.com

Address: 1/5 Allmon Ave

Suburb: Summer Hill Postcode: 2130