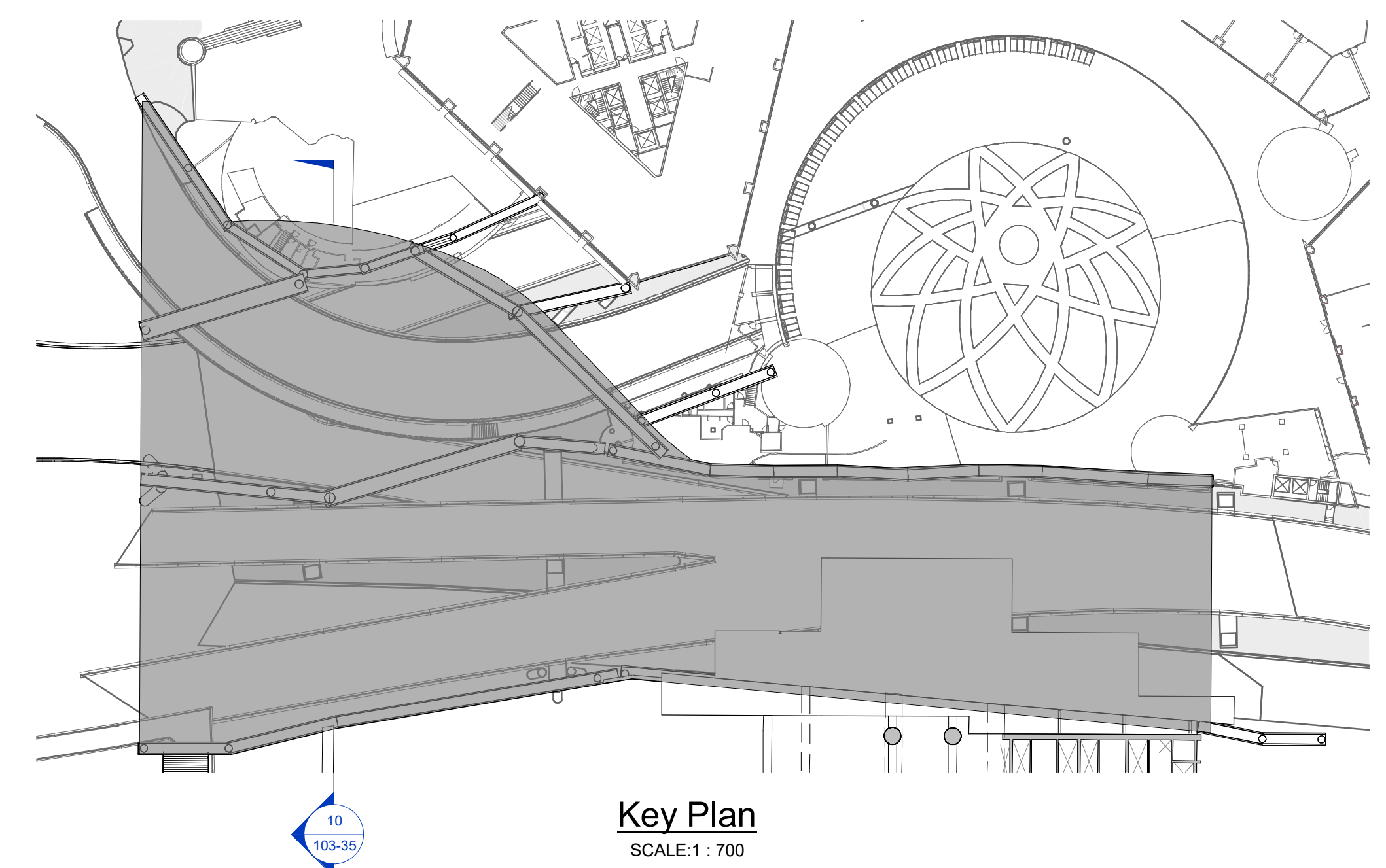
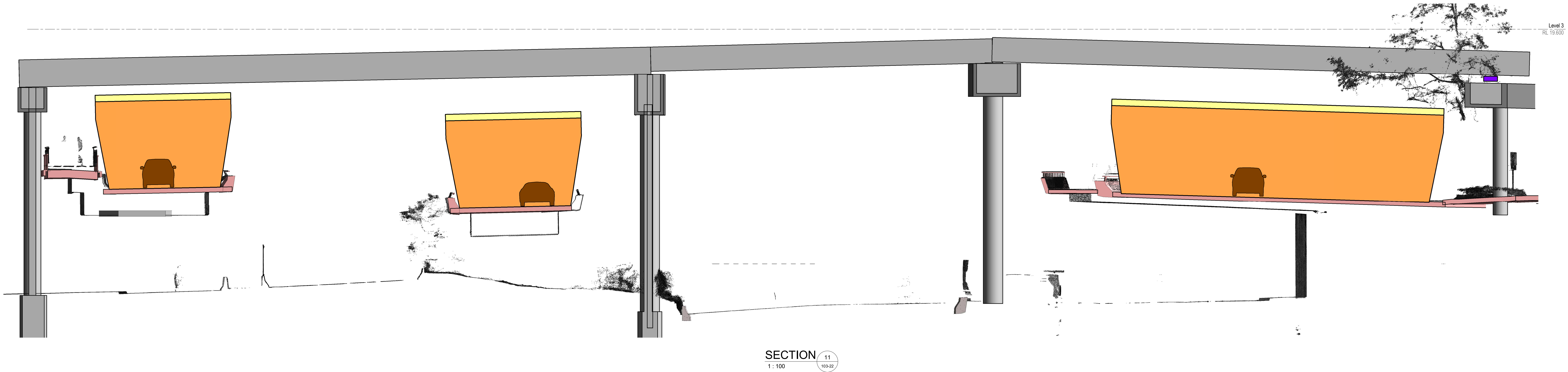



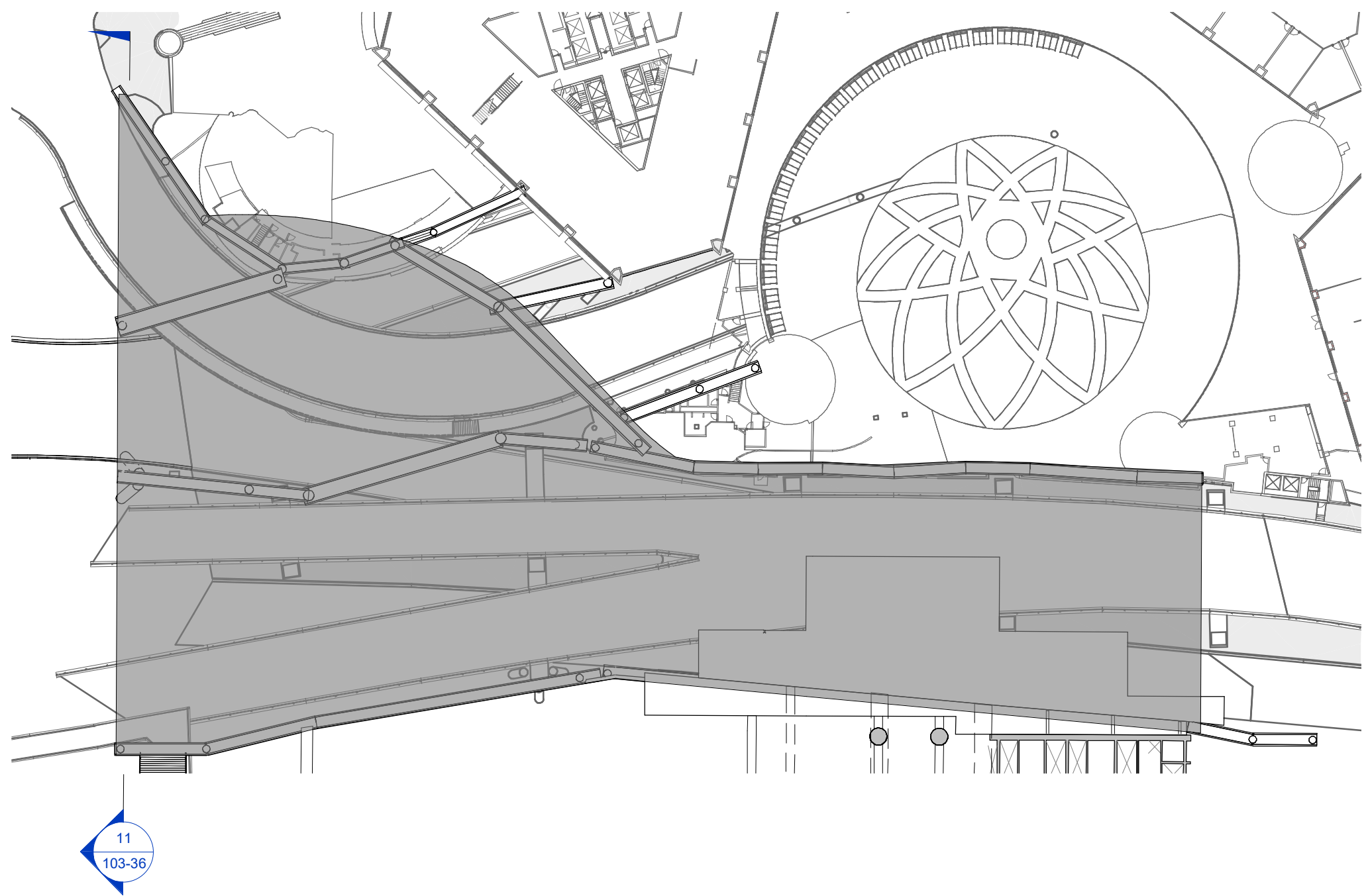


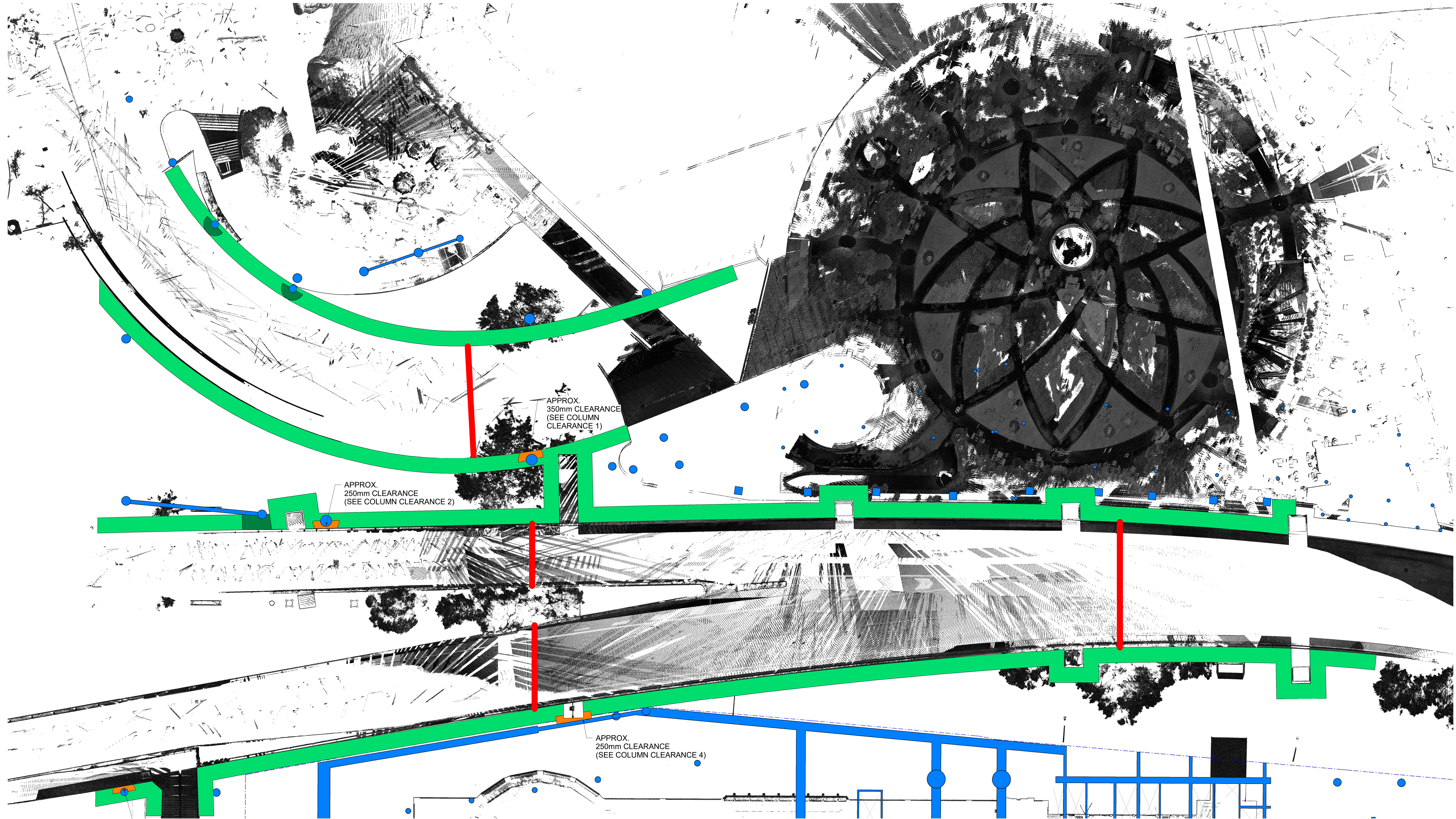
- Denotes Existing Structure
- Denotes Proposed Land Bridge Structure
- Denotes Demolished Structure



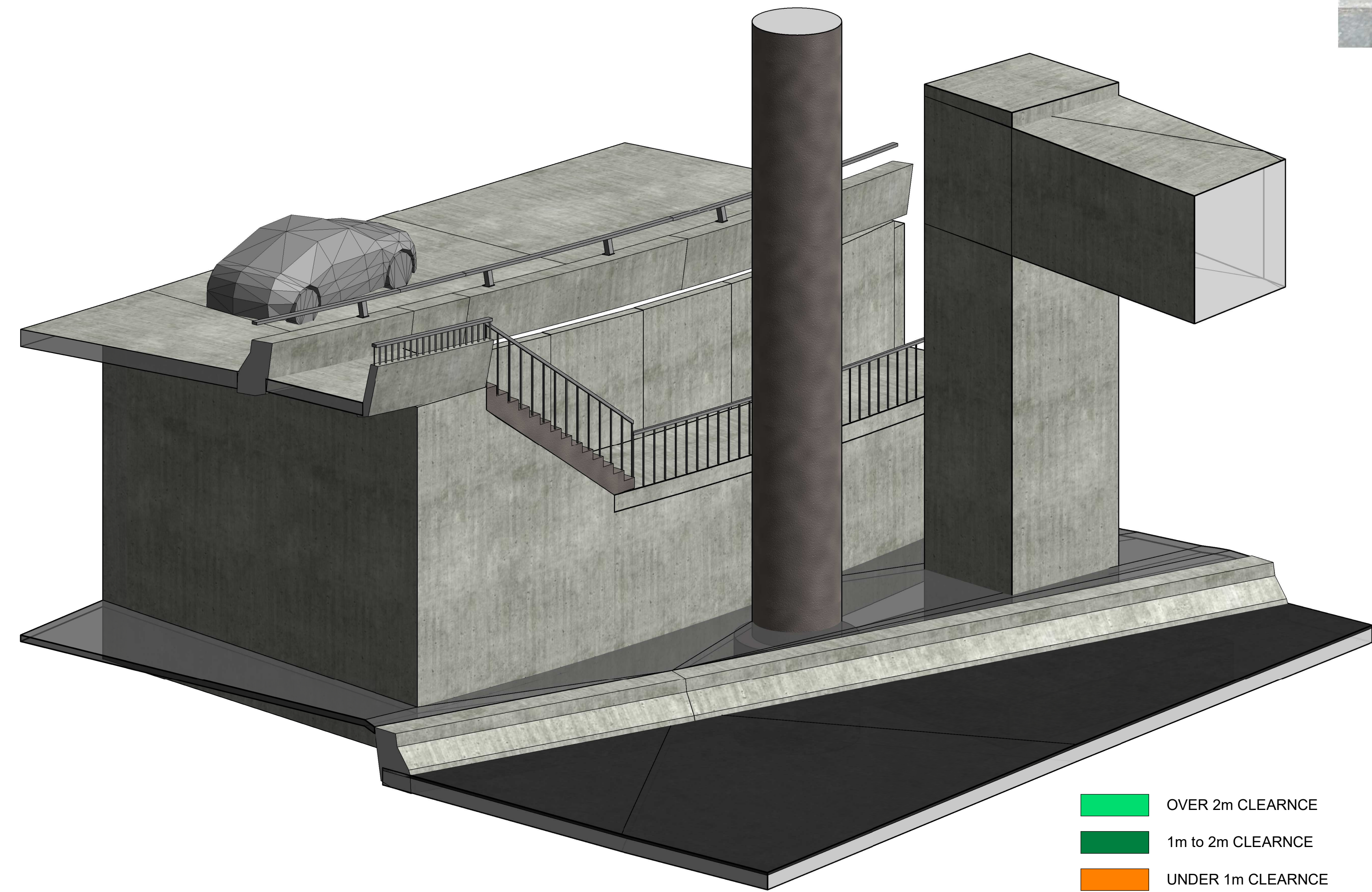
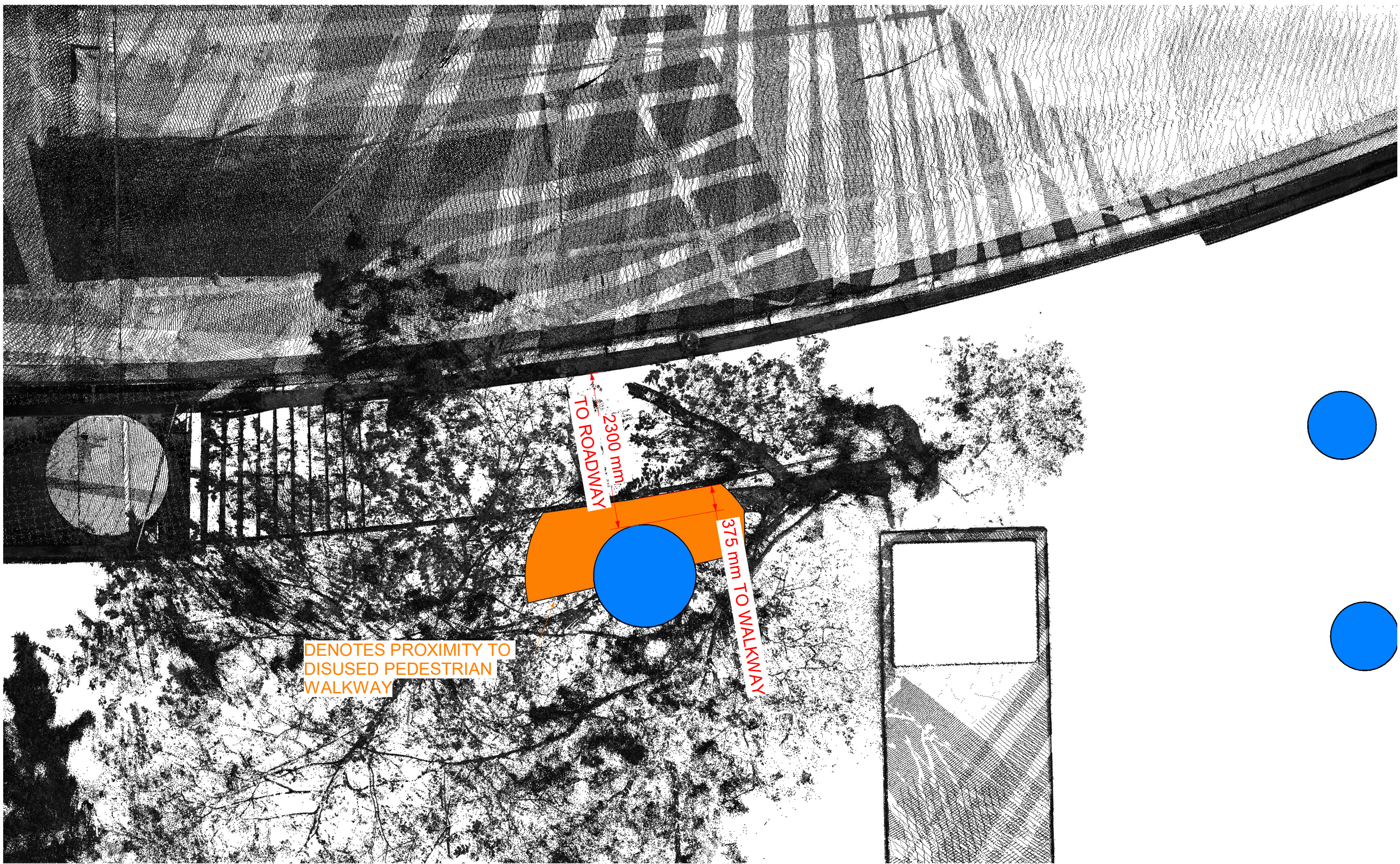


-  Denotes Existing Structure
-  Denotes Proposed Land Bridge Structure
-  Denotes Demolished Structure



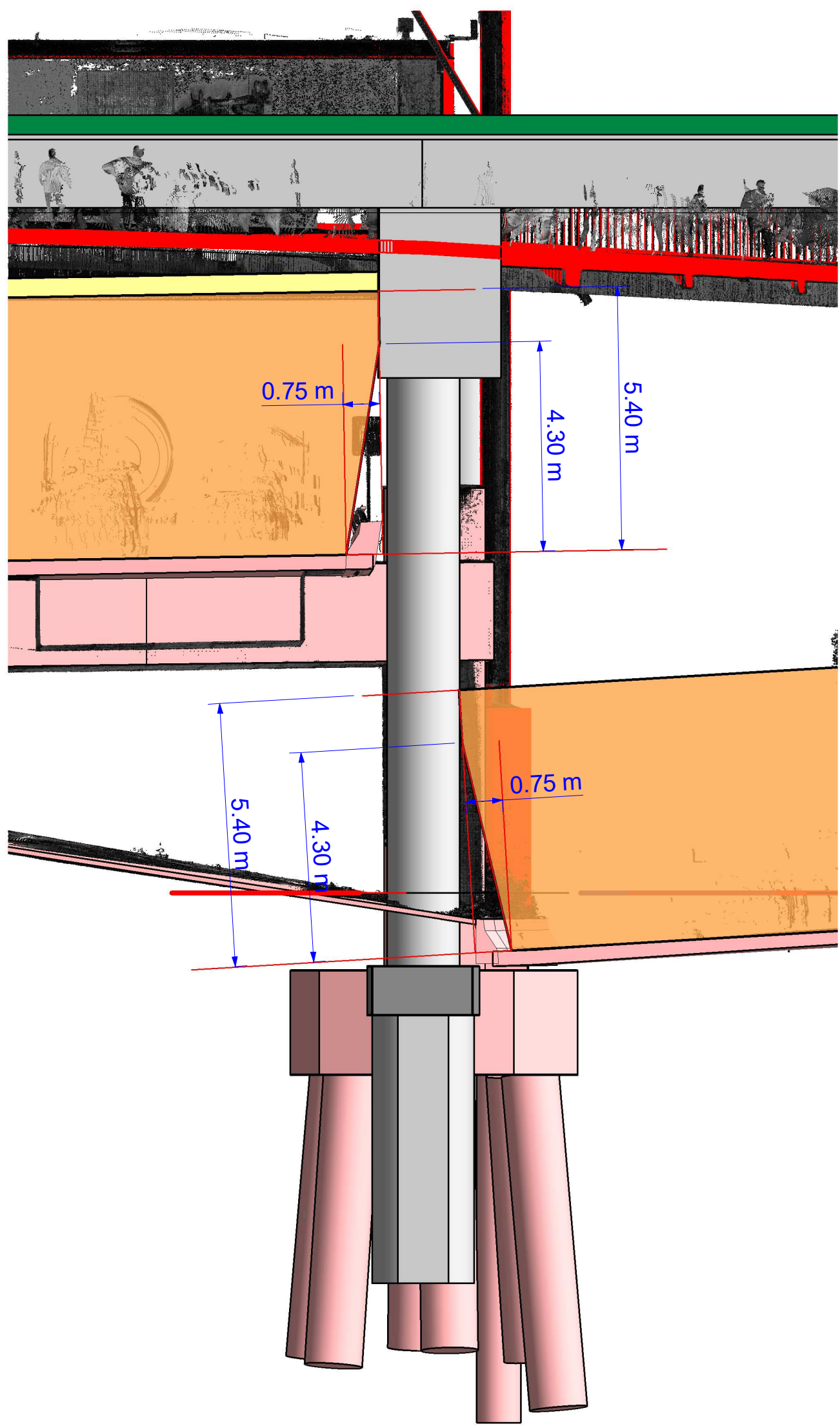
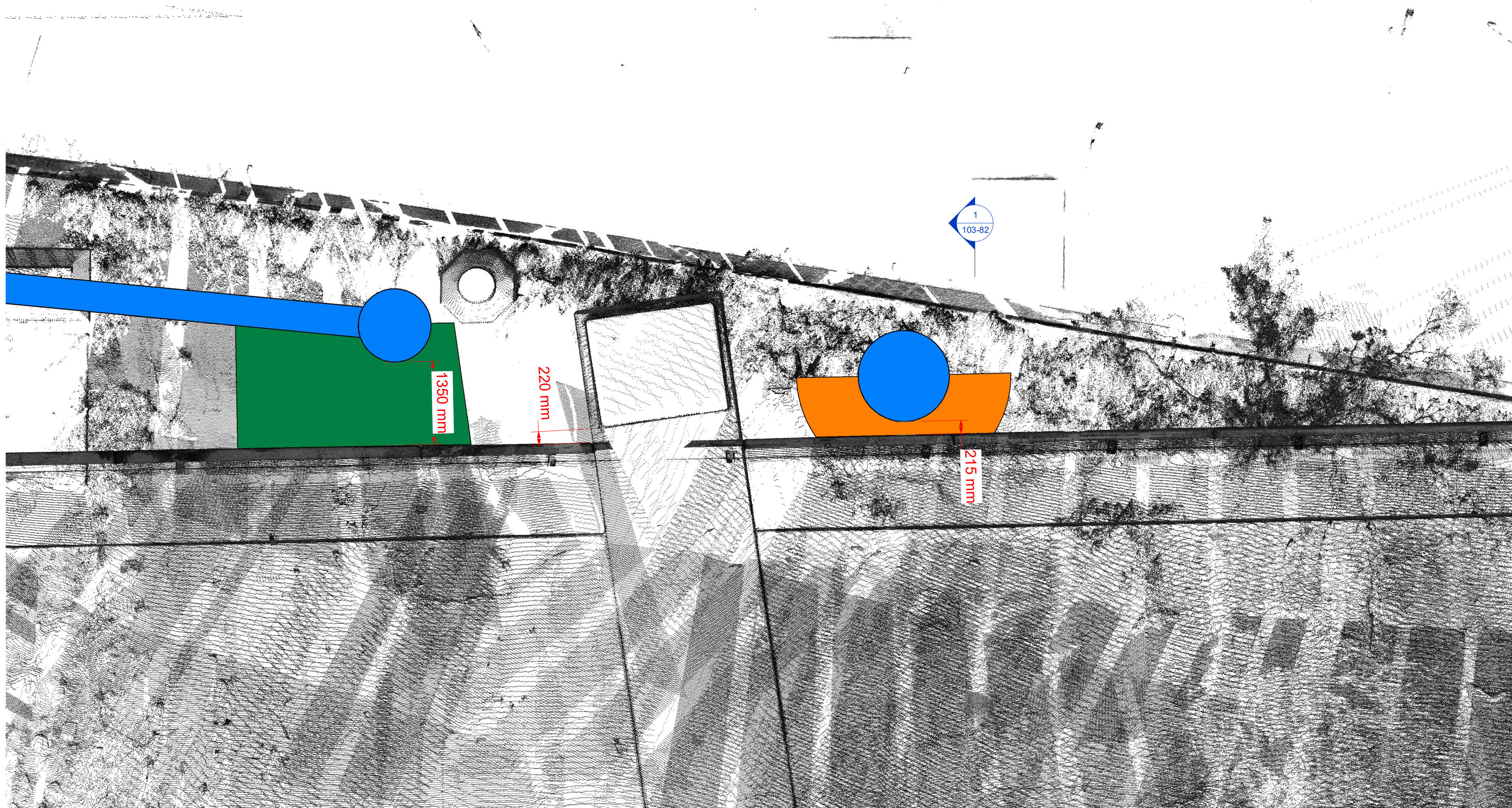


- OVER 2m CLEARANCE
- 1m to 2m CLEARANCE
- UNDER 1m CLEARANCE
- LAND BRIDGE SUPPORTS
- WESTERN DISTRIBUTOR JOINT LOCATIONS



- OVER 2m CLEARNCE
- 1m to 2m CLEARNCE
- UNDER 1m CLEARNCE
- LAND BRIDGE SUPPORTS
- WESTERN DISTRIBUTOR JOINT LOCATIONS






SECTION 1
1 : 100



- Denotes Existing Structure
- Denotes Proposed Land Bridge Structure
- Denotes Demolished Structure
- OVER 2m CLEARNCE
- 1m to 2m CLEARNCE
- UNDER 1m CLEARNCE
- LAND BRIDGE SUPPORTS
- WESTERN DISTRIBUTOR JOINT LOCATIONS



- OVER 2m CLEARNCE
- 1m to 2m CLEARNCE
- UNDER 1m CLEARNCE
- LAND BRIDGE SUPPORTS
- WESTERN DISTRIBUTOR JOINT LOCATIONS