Sydney Football Stadium Redevelopment Stage 2

Low Impact OOHW Assessment – August 2020

Author: Cameron Newling
Date: 11 August 2020

Table of contents

1 Project Scope 3
2 Background 3
3 Proposed Activities 4
4 Noise Predictions 4
5 Discussion 9
6 Mitigation 9

1 Project Scope

Stage 2 of the Sydney Football Stadium (SFS) Redevelopment (SSD 9835) was approved by the Minister for Planning and Public Spaces on 6 December 2019. The SFS Redevelopment is an Infrastructure NSW initiative to build a new rectangular stadium within the Moore Park Precinct.

SSD 9835 provides consent for the following works:

- construction of the stadium, including:
    - 45,000 seats (additional 10,000 - person capacity in the playing field in concert mode) in four tiers including general admission areas, members seating and corporate I premium seating;
    - roof cover over all permanent seats and a rectangular playing pitch;
    - a mezzanine level with staff and operational areas;
    - internal pedestrian circulation zones, media facilities and other administration areas on the seating levels;
    - a basement level (at the level of the playing pitch) accommodating pedestrian and vehicular circulation zones, 50 car parking spaces, facilities for teams and officials, media and broadcasting areas, storage and internal loading areas;
    - food and drink kiosks, corporate and media facilities; and
    - four signage zones.
- construction and establishment of the public domain within the site, including:
    - hard and soft landscaping works;
    - publicly accessible event and operational areas;
    - public art; and
    - provision of pedestrian and cycling facilities.
- wayfinding signage and lighting design within the site;
- reinstatement of the existing Moore Park Carpark 1 (MP1) upon completion of construction works with 540 at-grade car parking spaces and vehicular connection to the new stadium basement level;
- operation and use of the new stadium and the public domain areas within the site for a range of sporting and entertainment events; and
- extension and augmentation of utilities and infrastructure.

2 Background

Conditions C3 – C6 (reproduced in Appendix A for reference) establish the construction hours within which the approved development can be undertaken. As currently drafted, all out of hours works (OOHW) require the prior written approval by the Planning Secretary. The Department of Planning, Industry and Environment (DPIE) has advised that the average time frame for officers to assess and determine a post approval request such as that which would need to be sought under Condition C6 to obtain the Planning Secretary's approval is 56 days. This assessment timeframe is not tenable in the event of emergency works which needs to be undertaken urgently to avoid a loss of life, damage to property or prevent environmental harm.

In addition, the combined effect of the currently approved construction hours and 56 day assessment timeframe does not reflect the scale of the upcoming concrete pours required to construct the stadium due to the following:

1) Engineering constraints – large concrete pours for the main stadium superstructure (equating to 250m^3 to 400m^3 each) require significant amounts of concrete that must be completed in a single batch. In these instances, the batches cannot be reduced in size and construction activities cannot be halted at the end of the working day without significant damage and rework to the structure.
2) Environmental factors – cold/hot temperatures affect the ability of the concrete to cure. Upcoming large concrete pours are likely to coincide with colder temperatures during August and increasingly warmer temperatures over the coming summer months. Concrete curing activities may need to extend beyond the approved construction hours to overcome extreme temperatures.

JHG is accordingly seeking the Planning Secretary's written approval pursuant to Condition C6 for any necessary emergency works and low impact works as identified within Condition C5 (b) and (c) respectively that cannot be completed within the approved construction hours. :

JHG has recently successfully completed a one month trial period for the OOHW delivery of oversize plant and equipment, which demonstrated no exceedances of the approved noise criteria for construction activities. During the trial period, there were also no community complaints received. This exercise has demonstrated that

As part of this request for the Planning Secretary's written approval, JHG is committed to completing an initial one month trial period to during the carrying out the low impact OOHW to ensure noise and amenity impacts are within approved limits.

3 Proposed Activities

The request to seek the Planning Secretary's written approval to undertake emergency works is a pre-emptive measure and is required to strictly comply with the consent. As currently drafted, in the unlikely event that an emergency unfolded, JHG would first need to seek the Planning Secretary's written approval prior to undertaking any corrective or restorative works. It is understood that the combined application of Conditions C5(b) and C6 was a drafted error and has resulted in an unintended consequence that requires rectification.

In relation to Condition C5(c), JHG will have a number of proposed large concrete pours scheduled over the next two months for the main stadium superstructure foundations, that would require setup and finishing outside of the approved working hours. Activities expected to be undertaken either side of the approved construction hours to support these large concrete pours include:

- Mobilisation and setup (but not operation) of concrete boom pump from 6am;
- Concrete delivery and pours during standard approved working hours only;
- Contingency to use the concrete boom pump from 6pm to 7pm, only in the event that all reasonable measures have been taken to safely complete the concrete pour during approved working hours; and
- Finishing works from 6pm to 8pm using hand tools and motorised trowels and within the specified noise criteria established under the approval conditions.

It is expected that these activities would need to occur on average at least once per week for the duration of Constructions Stages 3 and (August 2020 – May 2021).

4 Noise Predictions

The ARUP SNAPshot noise model was used to model the above scenarios. The worst case scenario was modelled which assumes the abutment core pours to the northern end of the site, which is the closest location to residential receivers on Moore Park Road. It is envisaged that large concrete pours would occur in other locations on the site, further away from residential receivers with minimal impacts.

The management table below shows category (A-E) of the predicted impacts at each residential receiver and the results are illustrated in the following figures.

Table 1 - Management Table

Category	Description
A	Complies
B	Exceeds up to 5 dB
C	Exceeds up to 10 dB
D	Exceeds up to 15 dB
E	Exceeds more than 15 dB or <70dBA

Activity 1 – Mobilisation of concrete boom (shown as A on the image) between 6am and 7am

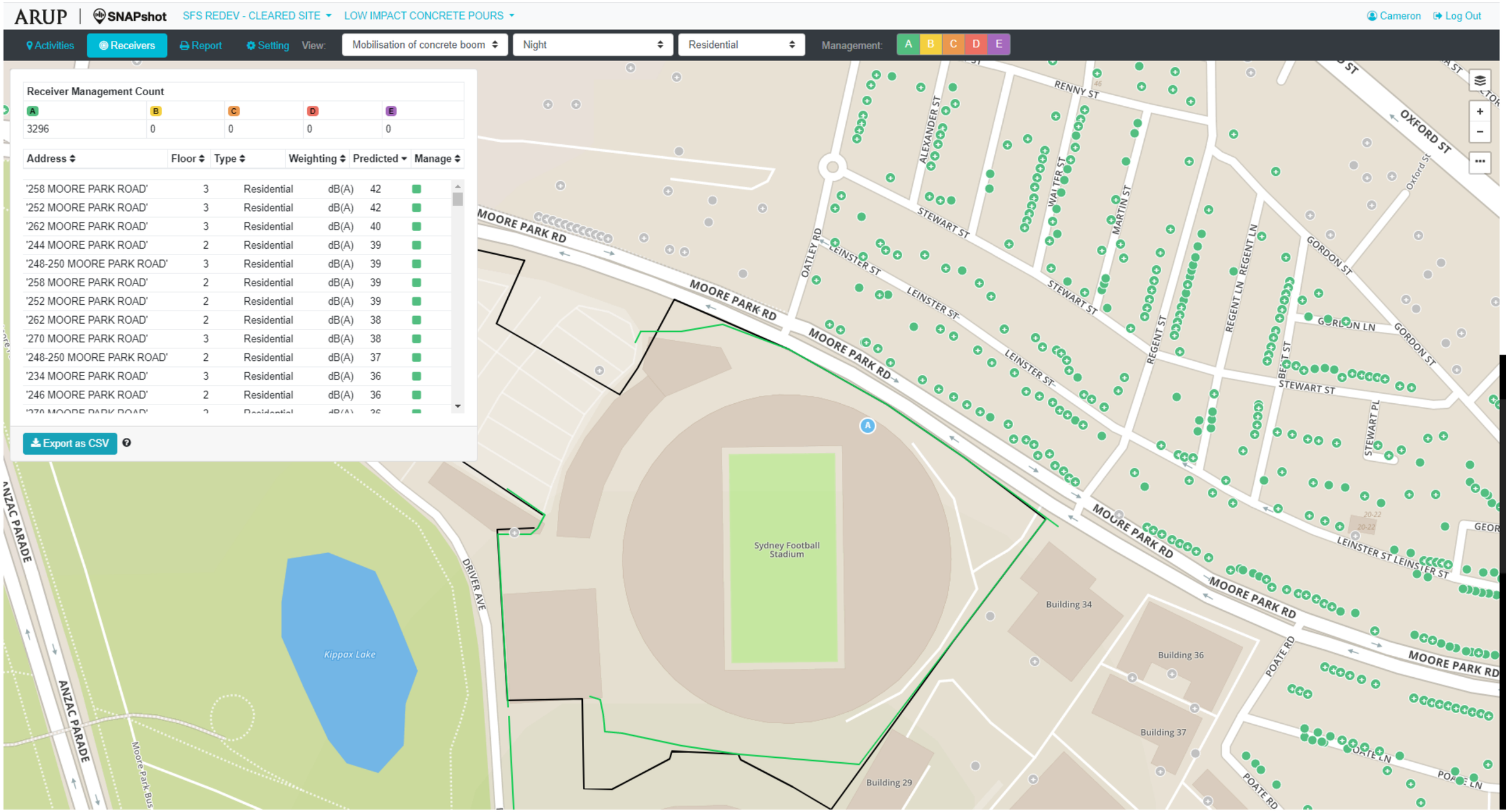

Activity 2 – Contingency use of concrete pump and agitator (shown as A on the image) between 6pm and 7pm

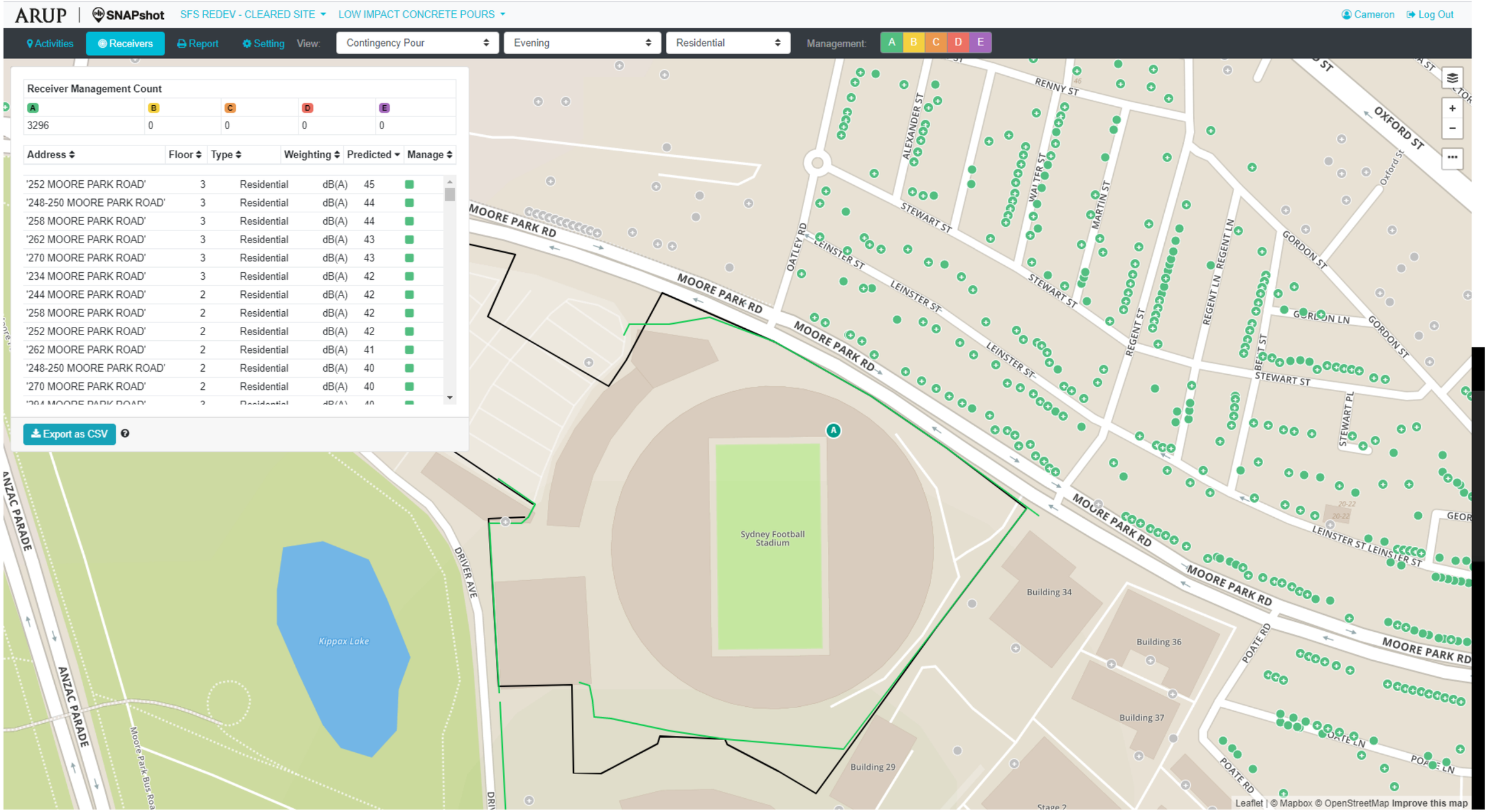

Activity 3 – Finishing works using 2x petrol driven trowels (shown as A the image) between 6pm and 8pm

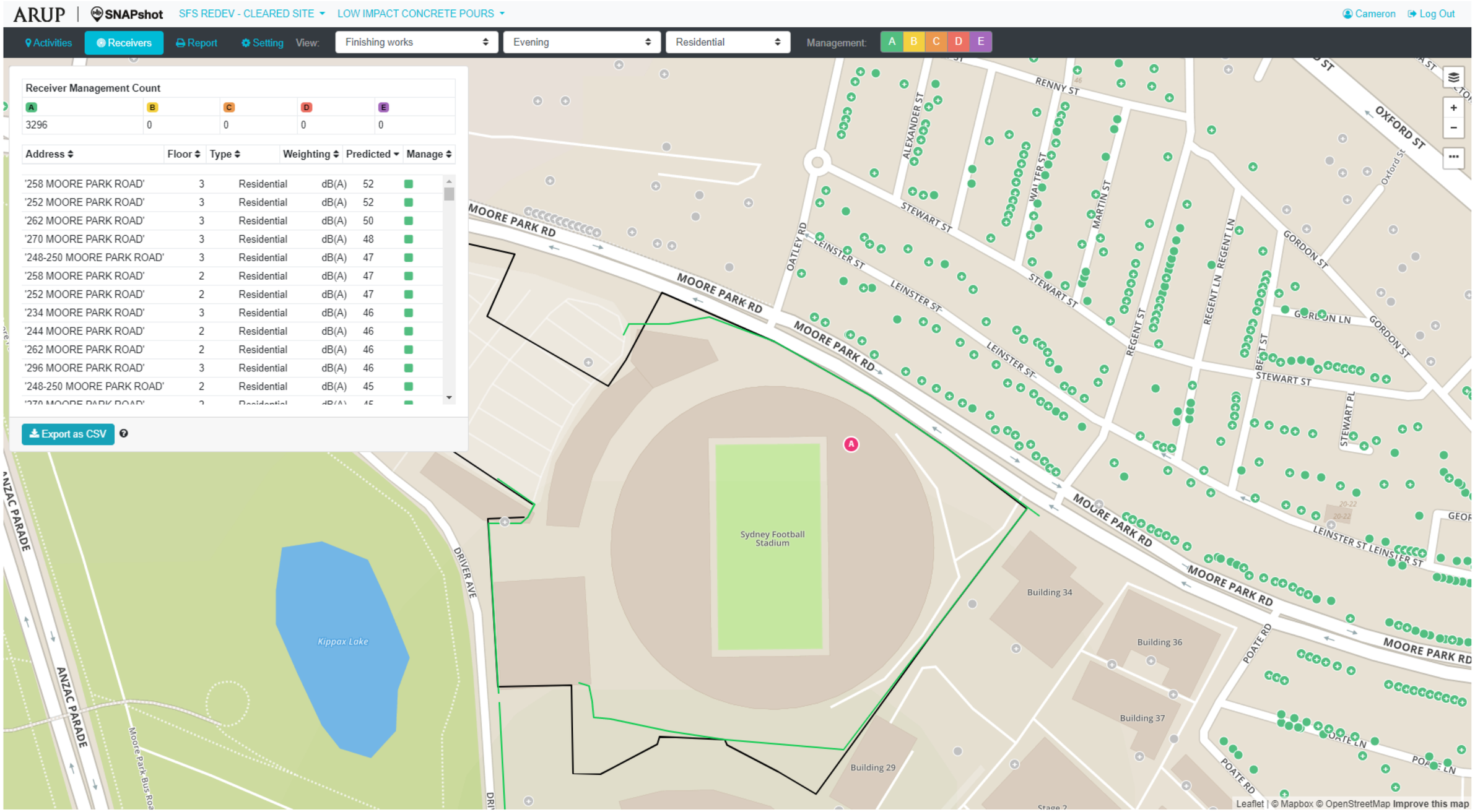

5 Discussion

The modelling demonstrates that in all tested scenarios the activities would be compliant with Condition C5(c) and would be inaudible to the nearest residential receiver. There is also not expected to be any perceptible vibration or LFmax events greater than 15dBA over the night RBLs. The full reports are provided at Appendix B for the DPIE's review.

It is also noted that the works would be undertaken when there are peak hour traffic movements on Moore Park Road. Attended monitoring and the real time monitoring at these receivers shows the Laeq(15) to be regularly over 70dBA from ambient traffic noise during the peak hour periods. The highest predicted level for the proposed activities is 52dBA which is well below the ambient traffic noise levels. In addition, the construction site is surrounded by Class A hoardings around the full length of the perimeter to Moore Park Road which further reduces the noise impacts from any works.

6 Mitigation

In addition to the standard mitigation measures, the following additional mitigation measures would be implemented:

- Use of solar lighting plants instead of diesel with any lighting to be directed away from residential receivers;
- Class A hoarding to remain closed including construction access to Moore Park Road during any activities occurring during the OOHW period;
- Noise monitoring of all activities with results to be reviewed and published;
- Community notifications for all activities with associated community information line available during the OOHW consistent with the approved Community Consultation Strategy; and
- Implementation of the OOHW procedure and permit (Appendix C) for all proposed activities.

Appendix A - Conditions C3 – C6

C3. Construction works, including the delivery of materials to and from the site, may only be carried out between the following hours:

a) between 7am and 6pm, Mondays to Fridays inclusive;

b) between 8am and 1pm, Saturdays; and

c) No construction work may be carried out on Sundays or public holidays.

C4. Construction works on the days when events occur at SCG land must be undertaken in accordance with the following requirements unless prior approval for alternative arrangements is granted by Sydney Coordination Office and Transport Management Centre within TfNSW with respect to vehicle movements and SCSGT with respect to event noise and impacts:

a) construction or associated works must cease at least two hours prior to an event;

b) no construction works are to be undertaken during an event; and

c) no construction works are to be undertaken for at least two hours after the completion of an event.

C5. Activities may be undertaken outside of the hours in condition C3:

a) if the delivery of oversized plant or structures has been determined by the police or other public authorities to require special arrangements to transport along public roads; or

b) in an emergency to avoid the loss of life, damage to property or to prevent environmental harm; or

c) where the works and activities do not cause, when measured at the boundary of the most affected noise sensitive receiver:

(i) Leq (15 minute) dB(A) noise levels greater than 5dB above the day, evening and night rating background level (RBL) as applicable; and

(ii) L1(1 minute) dB(A) or LFmax dB(A) noise levels greater than 15dB above the night RBL for night works;

(iii) continuous or impulsive vibration values greater than those for human exposure to vibration, set out for residences in Table 2.2 in "Environmental noise management - Assessing Vibration: a technical guideline" (Department of Environment and Conservation, February 2006); and

(iv) intermittent vibration values greater than those for human exposure to vibration, set out for residences in Table 2.4 in "Environmental noise management - Assessing Vibration: a technical guideline" (Department of Environment and Conservation, February 2006); or

Note: For the purpose of this condition, the RBLs are those contained in an environmental assessment for the scheduled activity subject to this licence prepared under the Environmental Planning and Assessment Act 1979. Alternatively, the licensee may use another RBL determined in accordance with the NSW Noise Policy for Industry (EPA, 2017) and provided to the EPA prior to carrying out any works or activities under this condition.

C6. The variation to the works hours in condition C5 must be approved in advance in writing by the Planning Secretary or her nominee if appropriate justification is provided for the works.

Notification of the activities in condition C5 must be given to affected residents before undertaking the activities or as soon as is practical afterwards.

Appendix B - Noise Modelling Reports

JOHN HOLLAND
Level 3, 65 Pirrama Road
Pyrmont NSW, 2009

ARUP | SNAPshot

Report No.:
Date: 07 August 2020
Created by: Cameron Newling
Checked by: Holly Hofland

SFS Redev - Cleared site - Low Impact Concrete Pours

1 - Introduction

This construction noise assessment has been prepared for **SFS Redev - Cleared site** in accordance with the relevant environmental assessment requirements, outlined in Appendix A.

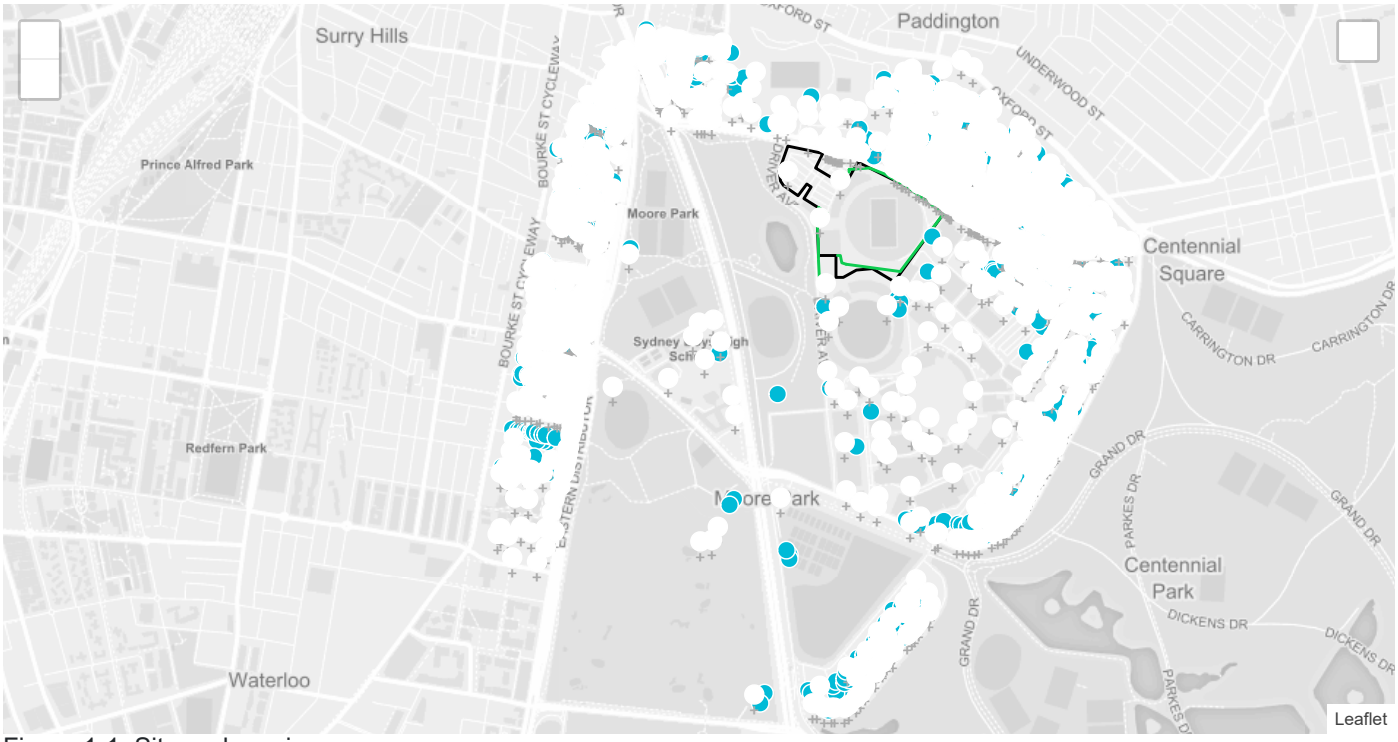

Figure 1-1: Site and receiver map

2 - Works description

This assessment report relates to the proposed works summarised in Table 2-1.

Table 2-1: Proposed works

Name	Work dates	Relevant assessment periods	Construction Plant, Quantity and Duration*
Mobilisation of concrete boom	6am to 7am	• Night	• A Concrete Placing Boom x 1 , 50%

Notes: * Duration % is the percentage that the plant is used in the measurement assessment time period.

3 - Assessment methodology

Airborne noise predictions have been carried out using SoundPLAN implementing ISO 9613-2:1996 Acoustics - Attenuation of sound during propagation outdoors - Part 2: General method of calculation (ISO 9613-2). All sources are nominally located 2 m above the local ground level. The noise model includes the ground topography, ground and air absorption, receptor buildings and intervening structures.

Assessment has been carried out using Arup SNAPshot interface, which provides instantaneous assessment of proposed work Activities. This has ensured works contributing to exceedance of target levels are understood, and all endeavours made to reduce impacts where practicable. Where target noise levels are predicted to be exceeded options for alternative construction methodologies and / or mitigation have also been considered. This report presents the outcomes of the assessment, reflecting the final plant selection and any relevant mitigation and management measures.

4 - Management matrix

Based on the project criteria, summarised in Appendix A, the following management matrix has been established, which has been referred to in the subsequent assessment tables in Section 5.

Name	Category	Description
Non residential: All periods	A	Complies
	B	Exceeds up to 5 dB
	C	Exceeds up to 10 dB
	D	Exceeds up to 15 dB
	E	Exceeds more than 15 dB
Residential: Standard hours	A	Complies (Bgn + 10)
	B	Exceeds up to 5 dB
	C	Exceeds up to 10 dB
	D	Exceeds up to 15 dB
	E	Exceeds > 15 dB or 75 dB(A)
Residential: Outside Standard Hours	A	Complies (Bgn + 5)
	B	Exceeds up to 5 dB
	C	Exceeds up to 10 dB
	D	Exceeds up to 15 dB
	E	Exceeds > 15 dB or 70 dB(A)

5 - Modelling, mitigation and management outcomes

The following summarises the assessed equipment details and summary of the assessment outcomes. More detail regarding predicted noise levels at each receiver is included in Appendix D.

5.1 - Mobilisation of concrete boom

The following tables present the relevant equipment sound power levels and assessment summary.

Table 5-1-1: Mobilisation of concrete boom - Equipment details

No.	Name	Location	LwA	63Hz	125Hz	250Hz	500Hz	1kHz	2kHz	4kHz	8kHz	Qty	Duration % of 15-min period
A.	Concrete Placing Boom	[-33.88834849, 151.22594065]	93	91	96	93	90	87	81	81	77	1	50

Table 5-1-2: Mobilisation of concrete boom - Assessment summary

		Management level				
Period	Receiver Type	A	B	C	D	E
Night	Town Hall	5	0	0	0	0
	Residential	2672	0	0	0	0
	Place of worship	36	0	0	0	0
	Passive Recreation	2	0	0	0	0
	Educational	58	0	0	0	0
	Commercial	465	0	0	0	0
	Child Care	5	0	0	0	0
	Active Recreation	53	0	0	0	0

The following figure(s) shows the equipment locations on site for each working period.

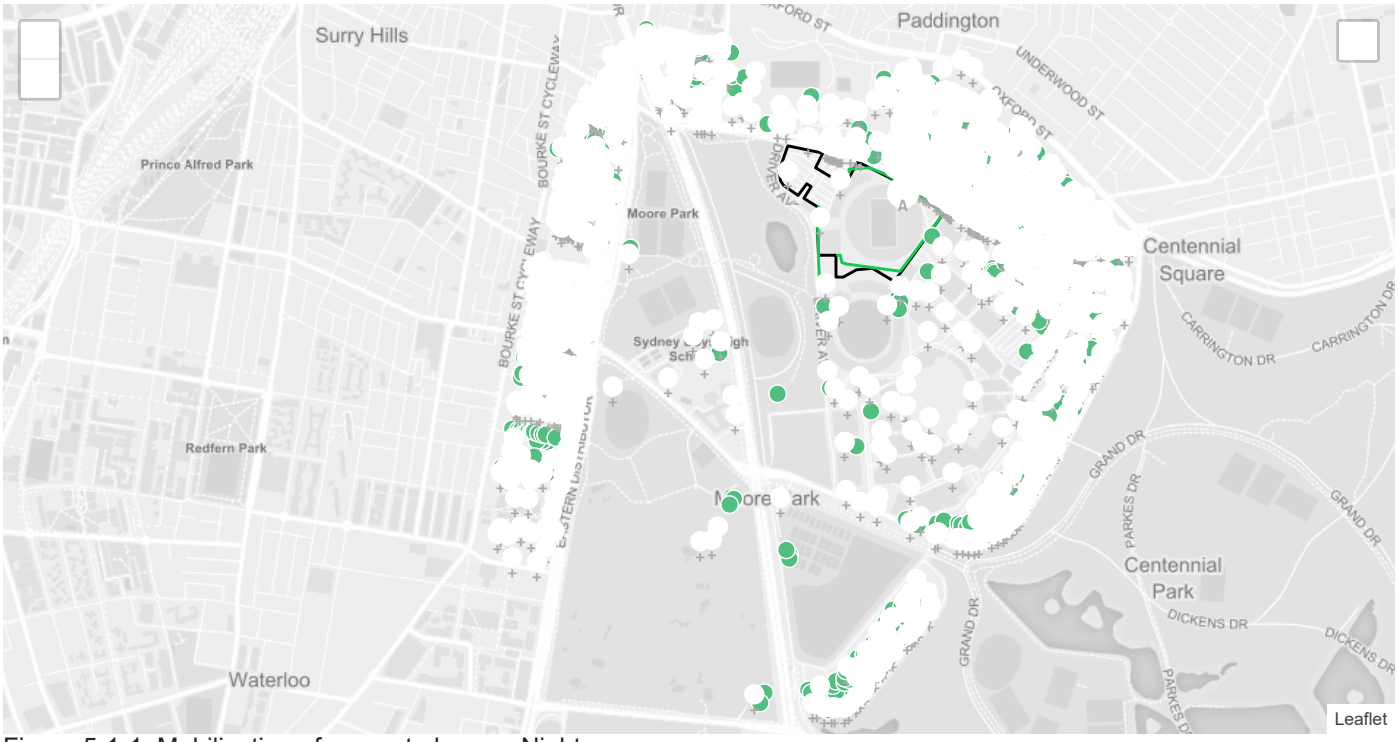

Figure 5-1-1: Mobilisation of concrete boom - Night

Appendix A - Environmental assessment requirements

The following summarises the project construction noise criteria.

Standard Hours	Monday to Friday: 7 am - 6 pm, Saturday: 8 am - 1 pm	RBL + 10dB
Day Outside Standard Hours	Saturday: 7pm - 8am, 1pm-6pm. Sunday: 8am-6pm	RBL + 5dB
Evening	Monday - Saturday: 6pm -10pm	RBL + 5dB
Night	Monday - Saturday: 10pm - 7 am	RBL + 5dB

Appendix B - Receiver details

Address	Weighting	Façade noise reduction	Period	Fixed criteria (dB Leq)	Ambient (dB Leq)	BG (dB L90)
'727 SOUTH DOWLING STREET'	dB(A)	None	Night Evening Day Outside Standard Hours Standard Hours	- - - -	67 68 69 69	55 56 58 58
'465 OXFORD STREET'	dB(A)	None	Night Evening Day Outside Standard Hours Standard Hours	- - - -	46 55 57 57	41 41 43 43
'57 PHELPS STREET'	dB(A)	None	Night Evening Day Outside Standard Hours Standard Hours	- - - -	67 68 69 69	55 56 58 58
'96 LANG ROAD'	dB(A)	None	Night Evening Day Outside Standard Hours Standard Hours	- - - -	43 56 60 60	35 36 39 39
'15 POATE ROAD'	dB(A)	None	Night Evening Day Outside Standard Hours Standard Hours	- - - -	43 56 60 60	35 36 39 39
'41 ROBERTSON ROAD'	dB(A)	None	Night Evening Day Outside Standard Hours Standard Hours	- - - -	49 57 57 57	45 47 47 47
'38 DRIVER AVENUE'	dB(A)	None	Night Evening Day Outside Standard Hours Standard Hours	70 70 70 70	- - - -	- - - -
'21 COOK ROAD'	dB(A)	None	Night Evening Day Outside Standard Hours Standard Hours	- - - -	43 56 60 60	35 36 39 39

Address	Weighting	Façade noise reduction	Period	Fixed criteria (dB Leq)	Ambient (dB Leq)	BG (dB L90)
'38 DRIVER AVENUE'	dB(A)	None	Night Evening Day Outside Standard Hours Standard Hours	70 70 70 70	- - - -	- - - -
'395 OXFORD STREET'	dB(A)	10dB	Night Evening Day Outside Standard Hours Standard Hours	45 45 45 45	- - - -	- - - -
'50 THURLOW STREET'	dB(A)	None	Night Evening Day Outside Standard Hours Standard Hours	- - - -	67 68 69 69	55 56 58 58
'17 STEWART STREET'	dB(A)	None	Night Evening Day Outside Standard Hours Standard Hours	- - - -	46 55 57 57	41 41 43 43
'29 BENT STREET'	dB(A)	None	Night Evening Day Outside Standard Hours Standard Hours	- - - -	46 55 57 57	41 41 43 43
'19 POATE ROAD'	dB(A)	None	Night Evening Day Outside Standard Hours Standard Hours	- - - -	43 56 60 60	35 36 39 39
'38 DRIVER AVENUE'	dB(A)	None	Night Evening Day Outside Standard Hours Standard Hours	70 70 70 70	- - - -	- - - -
'581 SOUTH DOWLING STREET'	dB(A)	None	Night Evening Day Outside Standard Hours Standard Hours	- - - -	67 68 69 69	55 56 58 58
'22 RENNY STREET'	dB(A)	None	Night Evening Day Outside Standard Hours Standard Hours	- - - -	46 55 57 57	41 41 43 43
'141-147 COOK ROAD'	dB(A)	None	Night Evening Day Outside Standard Hours Standard Hours	- - - -	43 56 60 60	35 36 39 39
'162 FLINDERS STREET'	dB(A)	None	Night Evening Day Outside Standard Hours Standard Hours	- - - -	62 65 67 67	51 52 56 56
'399-435 OXFORD STREET'	dB(A)	10dB	Night Evening Day Outside Standard Hours Standard Hours	45 45 45 45	- - - -	- - - -
'651 SOUTH DOWLING STREET'	dB(A)	None	Night Evening Day Outside Standard Hours Standard Hours	- - - -	67 68 69 69	55 56 58 58
'2 LITTLE CLEVELAND STREET'	dB(A)	None	Night Evening Day Outside Standard Hours Standard Hours	70 70 70 70	- - - -	- - - -
'46 REGENT STREET'	dB(A)	None	Night Evening Day Outside Standard Hours Standard Hours	- - - -	46 55 57 57	41 41 43 43
'304 MOORE PARK ROAD'	dB(A)	None	Night Evening Day Outside Standard Hours Standard Hours	- - - -	64 66 68 68	49 49 52 52
'532 CLEVELAND STREET'	dB(A)	None	Night Evening Day Outside Standard Hours Standard Hours	70 70 70 70	- - - -	- - - -
'17 ROBERTSON ROAD'	dB(A)	None	Night Evening Day Outside Standard Hours Standard Hours	- - - -	49 57 57 57	45 47 47 47
'745-747 SOUTH DOWLING STREET'	dB(A)	None	Night Evening Day Outside Standard Hours Standard Hours	- - - -	67 68 69 69	55 56 58 58
'5 FURBER ROAD'	dB(A)	None	Night Evening Day Outside Standard Hours Standard Hours	- - - -	43 56 60 60	35 36 39 39

Address	Weighting	Façade noise reduction	Period	Fixed criteria (dB Leq)	Ambient (dB Leq)	BG (dB L90)
'52 LANG ROAD'	dB(A)	None	Night Evening Day Outside Standard Hours Standard Hours	- - - -	43 56 60 60	35 36 39 39
'36 LANG ROAD'	dB(A)	None	Night Evening Day Outside Standard Hours Standard Hours	- - - -	43 56 60 60	35 36 39 39
'52 LEINSTER STREET'	dB(A)	None	Night Evening Day Outside Standard Hours Standard Hours	- - - -	46 55 57 57	41 41 43 43
'114 LANG ROAD'	dB(A)	None	Night Evening Day Outside Standard Hours Standard Hours	70 70 70 70	- - - -	- - - -
'44 PARKHAM STREET'	dB(A)	None	Night Evening Day Outside Standard Hours Standard Hours	- - - -	67 68 69 69	55 56 58 58
'28 MARSHALL STREET'	dB(A)	None	Night Evening Day Outside Standard Hours Standard Hours	- - - -	67 68 69 69	55 56 58 58
'1 MARTIN STREET'	dB(A)	None	Night Evening Day Outside Standard Hours Standard Hours	- - - -	46 55 57 57	41 41 43 43
'32 MARSHALL STREET'	dB(A)	None	Night Evening Day Outside Standard Hours Standard Hours	- - - -	67 68 69 69	55 56 58 58
'1 MORT STREET'	dB(A)	None	Night Evening Day Outside Standard Hours Standard Hours	- - - -	67 68 69 69	55 56 58 58
'10 LITTLE CLEVELAND STREET'	dB(A)	None	Night Evening Day Outside Standard Hours Standard Hours	70 70 70 70	- - - -	- - - -
'34 MARSHALL STREET'	dB(A)	None	Night Evening Day Outside Standard Hours Standard Hours	- - - -	67 68 69 69	55 56 58 58
'87 PHELPS STREET'	dB(A)	None	Night Evening Day Outside Standard Hours Standard Hours	- - - -	67 68 69 69	55 56 58 58
'26 LEINSTER STREET'	dB(A)	None	Night Evening Day Outside Standard Hours Standard Hours	- - - -	46 55 57 57	41 41 43 43
'28 MARSHALL STREET'	dB(A)	None	Night Evening Day Outside Standard Hours Standard Hours	- - - -	67 68 69 69	55 56 58 58
'659 SOUTH DOWLING STREET'	dB(A)	None	Night Evening Day Outside Standard Hours Standard Hours	- - - -	67 68 69 69	55 56 58 58
'32 MARSHALL STREET'	dB(A)	None	Night Evening Day Outside Standard Hours Standard Hours	- - - -	67 68 69 69	55 56 58 58
'11 ROBERTSON ROAD'	dB(A)	None	Night Evening Day Outside Standard Hours Standard Hours	- - - -	49 57 57 57	45 47 47 47
'7 MOORE PARK ROAD'	dB(A)	None	Night Evening Day Outside Standard Hours Standard Hours	- - - -	43 56 60 60	35 36 39 39
'36 MARSHALL STREET'	dB(A)	None	Night Evening Day Outside Standard Hours Standard Hours	- - - -	67 68 69 69	55 56 58 58
'18 BENT STREET'	dB(A)	None	Night Evening Day Outside Standard Hours Standard Hours	- - - -	46 55 57 57	41 41 43 43

Address	Weighting	Façade noise reduction	Period	Fixed criteria (dB Leq)	Ambient (dB Leq)	BG (dB L90)
'86 LANG ROAD'	dB(A)	None	Night Evening Day Outside Standard Hours Standard Hours	- - - -	43 56 60 60	35 36 39 39
'436 MOORE PARK ROAD'	dB(A)	None	Night Evening Day Outside Standard Hours Standard Hours	- - - -	64 66 68 68	49 49 52 52
'70 REGENT STREET'	dB(A)	None	Night Evening Day Outside Standard Hours Standard Hours	- - - -	46 55 57 57	41 41 43 43
'22 WALTER STREET'	dB(A)	None	Night Evening Day Outside Standard Hours Standard Hours	- - - -	46 55 57 57	41 41 43 43
'52 STEWART STREET'	dB(A)	None	Night Evening Day Outside Standard Hours Standard Hours	- - - -	46 55 57 57	41 41 43 43
'346 MOORE PARK ROAD'	dB(A)	None	Night Evening Day Outside Standard Hours Standard Hours	- - - -	64 66 68 68	49 49 52 52
'20 LANG ROAD'	dB(A)	None	Night Evening Day Outside Standard Hours Standard Hours	- - - -	43 56 60 60	35 36 39 39
'7 RIDGE STREET'	dB(A)	None	Night Evening Day Outside Standard Hours Standard Hours	- - - -	67 68 69 69	55 56 58 58
'40 PROSPECT STREET'	dB(A)	None	Night Evening Day Outside Standard Hours Standard Hours	- - - -	67 68 69 69	55 56 58 58
'485 SOUTH DOWLING STREET'	dB(A)	None	Night Evening Day Outside Standard Hours Standard Hours	- - - -	67 68 69 69	55 56 58 58
'20 CHELSEA STREET'	dB(A)	None	Night Evening Day Outside Standard Hours Standard Hours	- - - -	67 68 69 69	55 56 58 58
'35 THURLOW STREET'	dB(A)	None	Night Evening Day Outside Standard Hours Standard Hours	- - - -	67 68 69 69	55 56 58 58
'633 SOUTH DOWLING STREET'	dB(A)	None	Night Evening Day Outside Standard Hours Standard Hours	- - - -	67 68 69 69	55 56 58 58
'43 LITTLE CLEVELAND STREET'	dB(A)	None	Night Evening Day Outside Standard Hours Standard Hours	- - - -	67 68 69 69	55 56 58 58
'272 MOORE PARK ROAD'	dB(A)	None	Night Evening Day Outside Standard Hours Standard Hours	- - - -	64 66 68 68	49 49 52 52
'40-42 STEWART STREET'	dB(A)	None	Night Evening Day Outside Standard Hours Standard Hours	- - - -	46 55 57 57	41 41 43 43
'340 MOORE PARK ROAD'	dB(A)	None	Night Evening Day Outside Standard Hours Standard Hours	- - - -	64 66 68 68	49 49 52 52
'54 LEINSTER STREET'	dB(A)	None	Night Evening Day Outside Standard Hours Standard Hours	- - - -	46 55 57 57	41 41 43 43
'17 KENDALL STREET'	dB(A)	None	Night Evening Day Outside Standard Hours Standard Hours	- - - -	67 68 69 69	55 56 58 58
'47 MOORE PARK ROAD'	dB(A)	None	Night Evening Day Outside Standard Hours Standard Hours	- - - -	64 66 68 68	49 49 52 52

Address	Weighting	Façade noise reduction	Period	Fixed criteria (dB Leq)	Ambient (dB Leq)	BG (dB L90)
'13 KENDALL STREET'	dB(A)	None	Night Evening Day Outside Standard Hours Standard Hours	- - - -	67 68 69 69	55 56 58 58
'19 MOORE PARK ROAD'	dB(A)	None	Night Evening Day Outside Standard Hours Standard Hours	- - - -	64 66 68 68	49 49 52 52
'45 OATLEY ROAD'	dB(A)	None	Night Evening Day Outside Standard Hours Standard Hours	- - - -	46 55 57 57	41 41 43 43
'30 MOORE PARK ROAD'	dB(A)	None	Night Evening Day Outside Standard Hours Standard Hours	- - - -	62 65 67 67	51 52 56 56
'Building 359824'	dB(A)	None	Night Evening Day Outside Standard Hours Standard Hours	65 65 65 65	- - - -	- - - -
'27 GORDON STREET'	dB(A)	None	Night Evening Day Outside Standard Hours Standard Hours	- - - -	46 55 57 57	41 41 43 43
'374 MOORE PARK ROAD'	dB(A)	None	Night Evening Day Outside Standard Hours Standard Hours	- - - -	64 66 68 68	49 49 52 52
'8 LANG ROAD'	dB(A)	None	Night Evening Day Outside Standard Hours Standard Hours	- - - -	43 56 60 60	35 36 39 39
'46 MARTIN ROAD'	dB(A)	None	Night Evening Day Outside Standard Hours Standard Hours	- - - -	49 57 57 57	45 47 47 47
'43 REGENT STREET'	dB(A)	None	Night Evening Day Outside Standard Hours Standard Hours	- - - -	46 55 57 57	41 41 43 43
'21 ROBERTSON ROAD'	dB(A)	None	Night Evening Day Outside Standard Hours Standard Hours	- - - -	49 57 57 57	45 47 47 47
'36 WALTER STREET'	dB(A)	None	Night Evening Day Outside Standard Hours Standard Hours	- - - -	46 55 57 57	41 41 43 43
'14-16 MADDISON STREET'	dB(A)	None	Night Evening Day Outside Standard Hours Standard Hours	- - - -	67 68 69 69	55 56 58 58
'34 LANG ROAD'	dB(A)	None	Night Evening Day Outside Standard Hours Standard Hours	- - - -	43 56 60 60	35 36 39 39
'17 BENNETT STREET'	dB(A)	None	Night Evening Day Outside Standard Hours Standard Hours	- - - -	67 68 69 69	55 56 58 58
'17 BENNETT STREET'	dB(A)	None	Night Evening Day Outside Standard Hours Standard Hours	- - - -	67 68 69 69	55 56 58 58
'18 MADDISON STREET'	dB(A)	None	Night Evening Day Outside Standard Hours Standard Hours	- - - -	67 68 69 69	55 56 58 58
'7 BENNETT STREET'	dB(A)	None	Night Evening Day Outside Standard Hours Standard Hours	- - - -	67 68 69 69	55 56 58 58
'17 BENNETT STREET'	dB(A)	None	Night Evening Day Outside Standard Hours Standard Hours	- - - -	67 68 69 69	55 56 58 58
'9 BENNETT STREET'	dB(A)	None	Night Evening Day Outside Standard Hours Standard Hours	- - - -	67 68 69 69	55 56 58 58

Address	Weighting	Façade noise reduction	Period	Fixed criteria (dB Leq)	Ambient (dB Leq)	BG (dB L90)
'23 BENNETT STREET'	dB(A)	None	Night Evening Day Outside Standard Hours Standard Hours	- - - -	67 68 69 69	55 56 58 58
'11 NOBBS STREET'	dB(A)	None	Night Evening Day Outside Standard Hours Standard Hours	- - - -	67 68 69 69	55 56 58 58
'17 POATE ROAD'	dB(A)	None	Night Evening Day Outside Standard Hours Standard Hours	- - - -	43 56 60 60	35 36 39 39
'31 BENNETT STREET'	dB(A)	None	Night Evening Day Outside Standard Hours Standard Hours	- - - -	67 68 69 69	55 56 58 58
'469 OXFORD STREET'	dB(A)	None	Night Evening Day Outside Standard Hours Standard Hours	- - - -	46 55 57 57	41 41 43 43
'737 SOUTH DOWLING STREET'	dB(A)	None	Night Evening Day Outside Standard Hours Standard Hours	- - - -	67 68 69 69	55 56 58 58
'19 BENNETT STREET'	dB(A)	None	Night Evening Day Outside Standard Hours Standard Hours	- - - -	67 68 69 69	55 56 58 58
'107-111 COOK ROAD'	dB(A)	None	Night Evening Day Outside Standard Hours Standard Hours	- - - -	43 56 60 60	35 36 39 39
'349-351 OXFORD STREET'	dB(A)	None	Night Evening Day Outside Standard Hours Standard Hours	70 70 70 70	- - - -	- - - -
'47 RIDGE STREET'	dB(A)	None	Night Evening Day Outside Standard Hours Standard Hours	- - - -	67 68 69 69	55 56 58 58
'30 MADDISON STREET'	dB(A)	None	Night Evening Day Outside Standard Hours Standard Hours	- - - -	67 68 69 69	55 56 58 58
'11 ALBION AVENUE'	dB(A)	None	Night Evening Day Outside Standard Hours Standard Hours	- - - -	46 55 57 57	41 41 43 43
'24 STEWART STREET'	dB(A)	None	Night Evening Day Outside Standard Hours Standard Hours	- - - -	46 55 57 57	41 41 43 43
'3 RIDGE STREET'	dB(A)	None	Night Evening Day Outside Standard Hours Standard Hours	- - - -	67 68 69 69	55 56 58 58
'7 ALBION AVENUE'	dB(A)	None	Night Evening Day Outside Standard Hours Standard Hours	- - - -	46 55 57 57	41 41 43 43
'42 COOK ROAD'	dB(A)	None	Night Evening Day Outside Standard Hours Standard Hours	- - - -	43 56 60 60	35 36 39 39
'1 BENNETT STREET'	dB(A)	None	Night Evening Day Outside Standard Hours Standard Hours	- - - -	67 68 69 69	55 56 58 58
'107-111 COOK ROAD'	dB(A)	None	Night Evening Day Outside Standard Hours Standard Hours	- - - -	43 56 60 60	35 36 39 39
'117 ANZAC PARADE'	dB(A)	None	Night Evening Day Outside Standard Hours Standard Hours	65 65 65 65	- - - -	- - - -
'6 PROSPECT STREET'	dB(A)	None	Night Evening Day Outside Standard Hours Standard Hours	- - - -	67 68 69 69	55 56 58 58

Address	Weighting	Façade noise reduction	Period	Fixed criteria (dB Leq)	Ambient (dB Leq)	BG (dB L90)
'657 SOUTH DOWLING STREET'	dB(A)	None	Night Evening Day Outside Standard Hours Standard Hours	- - - -	67 68 69 69	55 56 58 58
'360 SOUTH DOWLING STREET'	dB(A)	None	Night Evening Day Outside Standard Hours Standard Hours	- - - -	62 65 67 67	51 52 56 56
'30-38 COOK ROAD'	dB(A)	None	Night Evening Day Outside Standard Hours Standard Hours	- - - -	43 56 60 60	35 36 39 39
'59 PHELPS STREET'	dB(A)	None	Night Evening Day Outside Standard Hours Standard Hours	- - - -	67 68 69 69	55 56 58 58
'2 PROSPECT STREET'	dB(A)	None	Night Evening Day Outside Standard Hours Standard Hours	- - - -	67 68 69 69	55 56 58 58
'7 ROBERTSON ROAD'	dB(A)	None	Night Evening Day Outside Standard Hours Standard Hours	- - - -	49 57 57 57	45 47 47 47
'74 LANG ROAD'	dB(A)	None	Night Evening Day Outside Standard Hours Standard Hours	- - - -	43 56 60 60	35 36 39 39
'75 OXFORD STREET'	dB(A)	None	Night Evening Day Outside Standard Hours Standard Hours	70 70 70 70	- - - -	- - - -
'15 GORDON STREET'	dB(A)	None	Night Evening Day Outside Standard Hours Standard Hours	- - - -	46 55 57 57	41 41 43 43
'117-119 FLINDERS STREET'	dB(A)	None	Night Evening Day Outside Standard Hours Standard Hours	- - - -	62 65 67 67	51 52 56 56
'126 FLINDERS STREET'	dB(A)	None	Night Evening Day Outside Standard Hours Standard Hours	- - - -	62 65 67 67	51 52 56 56
'47 ALBION AVENUE'	dB(A)	None	Night Evening Day Outside Standard Hours Standard Hours	- - - -	46 55 57 57	41 41 43 43
'372 SOUTH DOWLING STREET'	dB(A)	None	Night Evening Day Outside Standard Hours Standard Hours	- - - -	62 65 67 67	51 52 56 56
'13 MOORE PARK ROAD'	dB(A)	None	Night Evening Day Outside Standard Hours Standard Hours	- - - -	43 56 60 60	35 36 39 39
'25 ROBERTSON ROAD'	dB(A)	None	Night Evening Day Outside Standard Hours Standard Hours	- - - -	49 57 57 57	45 47 47 47
'114 FITZROY STREET'	dB(A)	None	Night Evening Day Outside Standard Hours Standard Hours	- - - -	62 65 67 67	51 52 56 56
'30 RIDGE STREET'	dB(A)	None	Night Evening Day Outside Standard Hours Standard Hours	- - - -	67 68 69 69	55 56 58 58
'13 ALBION AVENUE'	dB(A)	None	Night Evening Day Outside Standard Hours Standard Hours	- - - -	46 55 57 57	41 41 43 43
'117-119 FLINDERS STREET'	dB(A)	None	Night Evening Day Outside Standard Hours Standard Hours	- - - -	62 65 67 67	51 52 56 56
'528 CLEVELAND STREET'	dB(A)	None	Night Evening Day Outside Standard Hours Standard Hours	70 70 70 70	- - - -	- - - -

Address	Weighting	Façade noise reduction	Period	Fixed criteria (dB Leq)	Ambient (dB Leq)	BG (dB L90)
'31 LITTLE CLEVELAND STREET'	dB(A)	None	Night Evening Day Outside Standard Hours Standard Hours	- - - -	67 68 69 69	55 56 58 58
'48 MARTIN ROAD'	dB(A)	None	Night Evening Day Outside Standard Hours Standard Hours	- - - -	49 57 57 57	45 47 47 47
'38 GORDON STREET'	dB(A)	None	Night Evening Day Outside Standard Hours Standard Hours	- - - -	46 55 57 57	41 41 43 43
'11 STEWART STREET'	dB(A)	None	Night Evening Day Outside Standard Hours Standard Hours	- - - -	46 55 57 57	41 41 43 43
'6 MADDISON STREET'	dB(A)	None	Night Evening Day Outside Standard Hours Standard Hours	- - - -	67 68 69 69	55 56 58 58
'56 MARTIN ROAD'	dB(A)	None	Night Evening Day Outside Standard Hours Standard Hours	- - - -	49 57 57 57	45 47 47 47
'101 ARTHUR STREET'	dB(A)	None	Night Evening Day Outside Standard Hours Standard Hours	- - - -	67 68 69 69	55 56 58 58
'13 MOORE PARK ROAD'	dB(A)	None	Night Evening Day Outside Standard Hours Standard Hours	- - - -	64 66 68 68	49 49 52 52
'42 LANG ROAD'	dB(A)	None	Night Evening Day Outside Standard Hours Standard Hours	- - - -	43 56 60 60	35 36 39 39
'46 GORDON STREET'	dB(A)	None	Night Evening Day Outside Standard Hours Standard Hours	- - - -	46 55 57 57	41 41 43 43
'63 MOORE PARK ROAD'	dB(A)	None	Night Evening Day Outside Standard Hours Standard Hours	- - - -	43 56 60 60	35 36 39 39
'589 SOUTH DOWLING STREET'	dB(A)	None	Night Evening Day Outside Standard Hours Standard Hours	- - - -	67 68 69 69	55 56 58 58
'33 NOBBS STREET'	dB(A)	None	Night Evening Day Outside Standard Hours Standard Hours	- - - -	67 68 69 69	55 56 58 58
'12 WALTER STREET'	dB(A)	None	Night Evening Day Outside Standard Hours Standard Hours	- - - -	46 55 57 57	41 41 43 43
'318 MOORE PARK ROAD'	dB(A)	None	Night Evening Day Outside Standard Hours Standard Hours	- - - -	64 66 68 68	49 49 52 52
'26 CHELSEA STREET'	dB(A)	None	Night Evening Day Outside Standard Hours Standard Hours	- - - -	67 68 69 69	55 56 58 58
'715 SOUTH DOWLING STREET'	dB(A)	None	Night Evening Day Outside Standard Hours Standard Hours	- - - -	67 68 69 69	55 56 58 58
'18 MARTIN ROAD'	dB(A)	None	Night Evening Day Outside Standard Hours Standard Hours	- - - -	49 57 57 57	45 47 47 47
'18 CHELSEA STREET'	dB(A)	None	Night Evening Day Outside Standard Hours Standard Hours	- - - -	67 68 69 69	55 56 58 58
'228 MOORE PARK ROAD'	dB(A)	None	Night Evening Day Outside Standard Hours Standard Hours	70 70 70 70	- - - -	- - - -

Address	Weighting	Façade noise reduction	Period	Fixed criteria (dB Leq)	Ambient (dB Leq)	BG (dB L90)
'35 NOBBS STREET'	dB(A)	None	Night Evening Day Outside Standard Hours Standard Hours	- - - -	67 68 69 69	55 56 58 58
'228 MOORE PARK ROAD'	dB(A)	None	Night Evening Day Outside Standard Hours Standard Hours	70 70 70 70	- - - -	- - - -
'92 LANG ROAD'	dB(A)	None	Night Evening Day Outside Standard Hours Standard Hours	- - - -	43 56 60 60	35 36 39 39
'228 MOORE PARK ROAD'	dB(A)	None	Night Evening Day Outside Standard Hours Standard Hours	70 70 70 70	- - - -	- - - -
'40 REGENT STREET'	dB(A)	None	Night Evening Day Outside Standard Hours Standard Hours	- - - -	46 55 57 57	41 41 43 43
'72 GORDON STREET'	dB(A)	None	Night Evening Day Outside Standard Hours Standard Hours	- - - -	46 55 57 57	41 41 43 43
'21 MORT STREET'	dB(A)	None	Night Evening Day Outside Standard Hours Standard Hours	- - - -	67 68 69 69	55 56 58 58
'228 MOORE PARK ROAD'	dB(A)	None	Night Evening Day Outside Standard Hours Standard Hours	70 70 70 70	- - - -	- - - -
'410 MOORE PARK ROAD'	dB(A)	None	Night Evening Day Outside Standard Hours Standard Hours	- - - -	64 66 68 68	49 49 52 52
'1 DRIVER AVENUE'	dB(A)	None	Night Evening Day Outside Standard Hours Standard Hours	70 70 70 70	- - - -	- - - -
'80 GORDON STREET'	dB(A)	None	Night Evening Day Outside Standard Hours Standard Hours	- - - -	64 66 68 68	49 49 52 52
'23 RIDGE STREET'	dB(A)	None	Night Evening Day Outside Standard Hours Standard Hours	- - - -	67 68 69 69	55 56 58 58
'54 GORDON STREET'	dB(A)	None	Night Evening Day Outside Standard Hours Standard Hours	- - - -	46 55 57 57	41 41 43 43
'116 ARTHUR STREET'	dB(A)	None	Night Evening Day Outside Standard Hours Standard Hours	- - - -	67 68 69 69	55 56 58 58
'228 MOORE PARK ROAD'	dB(A)	None	Night Evening Day Outside Standard Hours Standard Hours	70 70 70 70	- - - -	- - - -
'40 THURLOW STREET'	dB(A)	None	Night Evening Day Outside Standard Hours Standard Hours	- - - -	67 68 69 69	55 56 58 58
'471-475 OXFORD STREET'	dB(A)	None	Night Evening Day Outside Standard Hours Standard Hours	70 70 70 70	- - - -	- - - -
'75 OXFORD STREET'	dB(A)	None	Night Evening Day Outside Standard Hours Standard Hours	70 70 70 70	- - - -	- - - -
'75 OXFORD STREET'	dB(A)	None	Night Evening Day Outside Standard Hours Standard Hours	70 70 70 70	- - - -	- - - -
'9 MOORE PARK ROAD'	dB(A)	None	Night Evening Day Outside Standard Hours Standard Hours	- - - -	64 66 68 68	49 49 52 52

Address	Weighting	Façade noise reduction	Period	Fixed criteria (dB Leq)	Ambient (dB Leq)	BG (dB L90)
'34 PARKHAM STREET'	dB(A)	None	Night Evening Day Outside Standard Hours Standard Hours	- - - -	67 68 69 69	55 56 58 58
'35 ALBION AVENUE'	dB(A)	None	Night Evening Day Outside Standard Hours Standard Hours	- - - -	46 55 57 57	41 41 43 43
'75 OXFORD STREET'	dB(A)	None	Night Evening Day Outside Standard Hours Standard Hours	70 70 70 70	- - - -	- - - -
'5 CHURCH PLACE'	dB(A)	None	Night Evening Day Outside Standard Hours Standard Hours	- - - -	64 66 68 68	49 49 52 52
'90 LANG ROAD'	dB(A)	None	Night Evening Day Outside Standard Hours Standard Hours	- - - -	43 56 60 60	35 36 39 39
'228 MOORE PARK ROAD'	dB(A)	None	Night Evening Day Outside Standard Hours Standard Hours	70 70 70 70	- - - -	- - - -
'4 LANG ROAD'	dB(A)	None	Night Evening Day Outside Standard Hours Standard Hours	- - - -	43 56 60 60	35 36 39 39
'228 MOORE PARK ROAD'	dB(A)	None	Night Evening Day Outside Standard Hours Standard Hours	70 70 70 70	- - - -	- - - -
'19 CENTENNIAL LANE'	dB(A)	None	Night Evening Day Outside Standard Hours Standard Hours	- - - -	43 56 60 60	35 36 39 39
'228 MOORE PARK ROAD'	dB(A)	None	Night Evening Day Outside Standard Hours Standard Hours	70 70 70 70	- - - -	- - - -
'228 MOORE PARK ROAD'	dB(A)	None	Night Evening Day Outside Standard Hours Standard Hours	70 70 70 70	- - - -	- - - -
'30 NOBBS STREET'	dB(A)	None	Night Evening Day Outside Standard Hours Standard Hours	- - - -	67 68 69 69	55 56 58 58
'38 LEINSTER STREET'	dB(A)	None	Night Evening Day Outside Standard Hours Standard Hours	- - - -	46 55 57 57	41 41 43 43
'10 WALTER STREET'	dB(A)	None	Night Evening Day Outside Standard Hours Standard Hours	- - - -	46 55 57 57	41 41 43 43
'30 NOBBS STREET'	dB(A)	None	Night Evening Day Outside Standard Hours Standard Hours	- - - -	67 68 69 69	55 56 58 58
'39 RIDGE STREET'	dB(A)	None	Night Evening Day Outside Standard Hours Standard Hours	- - - -	67 68 69 69	55 56 58 58
'30 NOBBS STREET'	dB(A)	None	Night Evening Day Outside Standard Hours Standard Hours	- - - -	67 68 69 69	55 56 58 58
'11 RENNY STREET'	dB(A)	None	Night Evening Day Outside Standard Hours Standard Hours	- - - -	46 55 57 57	41 41 43 43
'30 NOBBS STREET'	dB(A)	None	Night Evening Day Outside Standard Hours Standard Hours	- - - -	67 68 69 69	55 56 58 58
'30 NOBBS STREET'	dB(A)	None	Night Evening Day Outside Standard Hours Standard Hours	- - - -	67 68 69 69	55 56 58 58

Address	Weighting	Façade noise reduction	Period	Fixed criteria (dB Leq)	Ambient (dB Leq)	BG (dB L90)
'75 OXFORD STREET'	dB(A)	None	Night Evening Day Outside Standard Hours Standard Hours	70 70 70 70	- - - -	- - - -
'67 STEWART STREET'	dB(A)	None	Night Evening Day Outside Standard Hours Standard Hours	- - - -	46 55 57 57	41 41 43 43
'40 DRIVER AVENUE'	dB(A)	None	Night Evening Day Outside Standard Hours Standard Hours	70 70 70 70	- - - -	- - - -
'30 NOBBS STREET'	dB(A)	None	Night Evening Day Outside Standard Hours Standard Hours	- - - -	67 68 69 69	55 56 58 58
'65 MOORE PARK ROAD'	dB(A)	None	Night Evening Day Outside Standard Hours Standard Hours	- - - -	43 56 60 60	35 36 39 39
'465 CLEVELAND STREET'	dB(A)	None	Night Evening Day Outside Standard Hours Standard Hours	70 70 70 70	- - - -	- - - -
'30 NOBBS STREET'	dB(A)	None	Night Evening Day Outside Standard Hours Standard Hours	- - - -	67 68 69 69	55 56 58 58
'30 NOBBS STREET'	dB(A)	None	Night Evening Day Outside Standard Hours Standard Hours	- - - -	67 68 69 69	55 56 58 58
'5 WALTER STREET'	dB(A)	None	Night Evening Day Outside Standard Hours Standard Hours	- - - -	46 55 57 57	41 41 43 43
'92 LANG ROAD'	dB(A)	None	Night Evening Day Outside Standard Hours Standard Hours	- - - -	43 56 60 60	35 36 39 39
'30 NOBBS STREET'	dB(A)	None	Night Evening Day Outside Standard Hours Standard Hours	- - - -	67 68 69 69	55 56 58 58
'418 MOORE PARK ROAD'	dB(A)	None	Night Evening Day Outside Standard Hours Standard Hours	- - - -	64 66 68 68	49 49 52 52
'30 NOBBS STREET'	dB(A)	None	Night Evening Day Outside Standard Hours Standard Hours	- - - -	67 68 69 69	55 56 58 58
'30 NOBBS STREET'	dB(A)	None	Night Evening Day Outside Standard Hours Standard Hours	- - - -	67 68 69 69	55 56 58 58
'30 CHELSEA STREET'	dB(A)	None	Night Evening Day Outside Standard Hours Standard Hours	- - - -	67 68 69 69	55 56 58 58
'34 LANG ROAD'	dB(A)	None	Night Evening Day Outside Standard Hours Standard Hours	- - - -	43 56 60 60	35 36 39 39
'30 NOBBS STREET'	dB(A)	None	Night Evening Day Outside Standard Hours Standard Hours	- - - -	67 68 69 69	55 56 58 58
'3 MOORE PARK ROAD'	dB(A)	None	Night Evening Day Outside Standard Hours Standard Hours	- - - -	64 66 68 68	49 49 52 52
'30 NOBBS STREET'	dB(A)	None	Night Evening Day Outside Standard Hours Standard Hours	- - - -	67 68 69 69	55 56 58 58
'30 NOBBS STREET'	dB(A)	None	Night Evening Day Outside Standard Hours Standard Hours	- - - -	67 68 69 69	55 56 58 58

Address	Weighting	Façade noise reduction	Period	Fixed criteria (dB Leq)	Ambient (dB Leq)	BG (dB L90)
'13 OATLEY ROAD'	dB(A)	None	Night Evening Day Outside Standard Hours Standard Hours	- - - -	46 55 57 57	41 41 43 43
'62 GORDON STREET'	dB(A)	None	Night Evening Day Outside Standard Hours Standard Hours	- - - -	46 55 57 57	41 41 43 43
'8 CHARLES STREET'	dB(A)	None	Night Evening Day Outside Standard Hours Standard Hours	- - - -	67 68 69 69	55 56 58 58
'52 COOK ROAD'	dB(A)	None	Night Evening Day Outside Standard Hours Standard Hours	- - - -	43 56 60 60	35 36 39 39
'30 NOBBS STREET'	dB(A)	None	Night Evening Day Outside Standard Hours Standard Hours	- - - -	67 68 69 69	55 56 58 58
'30 MARTIN ROAD'	dB(A)	None	Night Evening Day Outside Standard Hours Standard Hours	- - - -	49 57 57 57	45 47 47 47
'30 NOBBS STREET'	dB(A)	None	Night Evening Day Outside Standard Hours Standard Hours	- - - -	67 68 69 69	55 56 58 58
'19 OATLEY ROAD'	dB(A)	None	Night Evening Day Outside Standard Hours Standard Hours	- - - -	46 55 57 57	41 41 43 43
'121 ARTHUR STREET'	dB(A)	None	Night Evening Day Outside Standard Hours Standard Hours	- - - -	67 68 69 69	55 56 58 58
'30 NOBBS STREET'	dB(A)	None	Night Evening Day Outside Standard Hours Standard Hours	- - - -	67 68 69 69	55 56 58 58
'30 NOBBS STREET'	dB(A)	None	Night Evening Day Outside Standard Hours Standard Hours	- - - -	67 68 69 69	55 56 58 58
'15 MORT STREET'	dB(A)	None	Night Evening Day Outside Standard Hours Standard Hours	- - - -	67 68 69 69	55 56 58 58
'461-463 OXFORD STREET'	dB(A)	10dB	Night Evening Day Outside Standard Hours Standard Hours	45 45 45 45	- - - -	- - - -
'47 MORT STREET'	dB(A)	None	Night Evening Day Outside Standard Hours Standard Hours	- - - -	67 68 69 69	55 56 58 58
'30 NOBBS STREET'	dB(A)	None	Night Evening Day Outside Standard Hours Standard Hours	- - - -	67 68 69 69	55 56 58 58
'30 NOBBS STREET'	dB(A)	None	Night Evening Day Outside Standard Hours Standard Hours	- - - -	67 68 69 69	55 56 58 58
'571 SOUTH DOWLING STREET'	dB(A)	None	Night Evening Day Outside Standard Hours Standard Hours	- - - -	67 68 69 69	55 56 58 58
'60 STEWART STREET'	dB(A)	None	Night Evening Day Outside Standard Hours Standard Hours	- - - -	46 55 57 57	41 41 43 43
'77 STEWART STREET'	dB(A)	None	Night Evening Day Outside Standard Hours Standard Hours	- - - -	46 55 57 57	41 41 43 43
'30 NOBBS STREET'	dB(A)	None	Night Evening Day Outside Standard Hours Standard Hours	- - - -	67 68 69 69	55 56 58 58

Address	Weighting	Façade noise reduction	Period	Fixed criteria (dB Leq)	Ambient (dB Leq)	BG (dB L90)
'457 CLEVELAND STREET'	dB(A)	None	Night Evening Day Outside Standard Hours Standard Hours	70 70 70 70	- - - -	- - - -
'66 REGENT STREET'	dB(A)	None	Night Evening Day Outside Standard Hours Standard Hours	- - - -	46 55 57 57	41 41 43 43
'32 NOBBS STREET'	dB(A)	None	Night Evening Day Outside Standard Hours Standard Hours	- - - -	67 68 69 69	55 56 58 58
'30 NOBBS STREET'	dB(A)	None	Night Evening Day Outside Standard Hours Standard Hours	- - - -	67 68 69 69	55 56 58 58
'56 LANG ROAD'	dB(A)	None	Night Evening Day Outside Standard Hours Standard Hours	- - - -	43 56 60 60	35 36 39 39
'68 LANG ROAD'	dB(A)	None	Night Evening Day Outside Standard Hours Standard Hours	- - - -	43 56 60 60	35 36 39 39
'43 NOBBS STREET'	dB(A)	None	Night Evening Day Outside Standard Hours Standard Hours	- - - -	67 68 69 69	55 56 58 58
'30 NOBBS STREET'	dB(A)	None	Night Evening Day Outside Standard Hours Standard Hours	- - - -	67 68 69 69	55 56 58 58
'104 LANG ROAD'	dB(A)	None	Night Evening Day Outside Standard Hours Standard Hours	- - - -	43 56 60 60	35 36 39 39
'69 MOORE PARK ROAD'	dB(A)	None	Night Evening Day Outside Standard Hours Standard Hours	- - - -	43 56 60 60	35 36 39 39
'590-614 BOURKE STREET'	dB(A)	10dB	Night Evening Day Outside Standard Hours Standard Hours	45 45 45 45	- - - -	- - - -
'10 MADDISON STREET'	dB(A)	None	Night Evening Day Outside Standard Hours Standard Hours	- - - -	67 68 69 69	55 56 58 58
'591-623 SOUTH DOWLING STREET'	dB(A)	None	Night Evening Day Outside Standard Hours Standard Hours	- - - -	67 68 69 69	55 56 58 58
'582 BOURKE STREET'	dB(A)	None	Night Evening Day Outside Standard Hours Standard Hours	- - - -	67 68 69 69	55 56 58 58
'18 LITTLE CLEVELAND STREET'	dB(A)	None	Night Evening Day Outside Standard Hours Standard Hours	70 70 70 70	- - - -	- - - -
'671 SOUTH DOWLING STREET'	dB(A)	None	Night Evening Day Outside Standard Hours Standard Hours	- - - -	67 68 69 69	55 56 58 58
'30 NOBBS STREET'	dB(A)	None	Night Evening Day Outside Standard Hours Standard Hours	- - - -	67 68 69 69	55 56 58 58
'31 MOORE PARK ROAD'	dB(A)	None	Night Evening Day Outside Standard Hours Standard Hours	- - - -	64 66 68 68	49 49 52 52
'36-38 CHELSEA STREET'	dB(A)	None	Night Evening Day Outside Standard Hours Standard Hours	- - - -	67 68 69 69	55 56 58 58
'48 GORDON STREET'	dB(A)	None	Night Evening Day Outside Standard Hours Standard Hours	- - - -	46 55 57 57	41 41 43 43

Address	Weighting	Façade noise reduction	Period	Fixed criteria (dB Leq)	Ambient (dB Leq)	BG (dB L90)
'30 NOBBS STREET'	dB(A)	None	Night Evening Day Outside Standard Hours Standard Hours	- - - -	67 68 69 69	55 56 58 58
'3 MORT STREET'	dB(A)	None	Night Evening Day Outside Standard Hours Standard Hours	- - - -	67 68 69 69	55 56 58 58
'30 NOBBS STREET'	dB(A)	None	Night Evening Day Outside Standard Hours Standard Hours	- - - -	67 68 69 69	55 56 58 58
'54 REGENT STREET'	dB(A)	None	Night Evening Day Outside Standard Hours Standard Hours	- - - -	46 55 57 57	41 41 43 43
'2 ULSTER STREET'	dB(A)	None	Night Evening Day Outside Standard Hours Standard Hours	- - - -	46 55 57 57	41 41 43 43
'64 LANG ROAD'	dB(A)	None	Night Evening Day Outside Standard Hours Standard Hours	- - - -	43 56 60 60	35 36 39 39
'105 COOK ROAD'	dB(A)	None	Night Evening Day Outside Standard Hours Standard Hours	- - - -	43 56 60 60	35 36 39 39
'27 MORT STREET'	dB(A)	None	Night Evening Day Outside Standard Hours Standard Hours	- - - -	67 68 69 69	55 56 58 58
'449 CLEVELAND STREET'	dB(A)	None	Night Evening Day Outside Standard Hours Standard Hours	70 70 70 70	- - - -	- - - -
'8 MADDISON STREET'	dB(A)	None	Night Evening Day Outside Standard Hours Standard Hours	- - - -	67 68 69 69	55 56 58 58
'58 PARKHAM STREET'	dB(A)	None	Night Evening Day Outside Standard Hours Standard Hours	- - - -	67 68 69 69	55 56 58 58
'780 BOURKE STREET'	dB(A)	None	Night Evening Day Outside Standard Hours Standard Hours	- - - -	67 68 69 69	55 56 58 58
'78 GORDON STREET'	dB(A)	None	Night Evening Day Outside Standard Hours Standard Hours	- - - -	46 55 57 57	41 41 43 43
'47 CHELSEA STREET'	dB(A)	None	Night Evening Day Outside Standard Hours Standard Hours	- - - -	67 68 69 69	55 56 58 58
'123 ARTHUR STREET'	dB(A)	None	Night Evening Day Outside Standard Hours Standard Hours	- - - -	67 68 69 69	55 56 58 58
'64 REGENT STREET'	dB(A)	None	Night Evening Day Outside Standard Hours Standard Hours	- - - -	46 55 57 57	41 41 43 43
'37 RIDGE STREET'	dB(A)	None	Night Evening Day Outside Standard Hours Standard Hours	- - - -	67 68 69 69	55 56 58 58
'127-131 COOK ROAD'	dB(A)	None	Night Evening Day Outside Standard Hours Standard Hours	- - - -	43 56 60 60	35 36 39 39
'1 MADDISON STREET'	dB(A)	None	Night Evening Day Outside Standard Hours Standard Hours	- - - -	67 68 69 69	55 56 58 58
'8 COOK ROAD'	dB(A)	None	Night Evening Day Outside Standard Hours Standard Hours	- - - -	43 56 60 60	35 36 39 39

Address	Weighting	Façade noise reduction	Period	Fixed criteria (dB Leq)	Ambient (dB Leq)	BG (dB L90)
'93 STEWART STREET'	dB(A)	None	Night Evening Day Outside Standard Hours Standard Hours	- - - -	46 55 57 57	41 41 43 43
'13 STEWART STREET'	dB(A)	None	Night Evening Day Outside Standard Hours Standard Hours	- - - -	46 55 57 57	41 41 43 43
'388 MOORE PARK ROAD'	dB(A)	None	Night Evening Day Outside Standard Hours Standard Hours	- - - -	64 66 68 68	49 49 52 52
'4 MARTIN ROAD'	dB(A)	None	Night Evening Day Outside Standard Hours Standard Hours	- - - -	49 57 57 57	45 47 47 47
'1 MADDISON STREET'	dB(A)	None	Night Evening Day Outside Standard Hours Standard Hours	- - - -	67 68 69 69	55 56 58 58
'560 CLEVELAND STREET'	dB(A)	10dB	Night Evening Day Outside Standard Hours Standard Hours	45 45 45 45	- - - -	- - - -
'34 LANG ROAD'	dB(A)	None	Night Evening Day Outside Standard Hours Standard Hours	- - - -	43 56 60 60	35 36 39 39
'90 LANG ROAD'	dB(A)	None	Night Evening Day Outside Standard Hours Standard Hours	- - - -	43 56 60 60	35 36 39 39
'49-51 ROBERTSON ROAD'	dB(A)	None	Night Evening Day Outside Standard Hours Standard Hours	- - - -	49 57 57 57	45 47 47 47
'43 RIDGE STREET'	dB(A)	None	Night Evening Day Outside Standard Hours Standard Hours	- - - -	67 68 69 69	55 56 58 58
'39 MOORE PARK ROAD'	dB(A)	None	Night Evening Day Outside Standard Hours Standard Hours	- - - -	43 56 60 60	35 36 39 39
'87 ARTHUR STREET'	dB(A)	None	Night Evening Day Outside Standard Hours Standard Hours	- - - -	67 68 69 69	55 56 58 58
'3 CHURCH PLACE'	dB(A)	None	Night Evening Day Outside Standard Hours Standard Hours	- - - -	46 55 57 57	41 41 43 43
'28 MARTIN ROAD'	dB(A)	None	Night Evening Day Outside Standard Hours Standard Hours	- - - -	49 57 57 57	45 47 47 47
'248-250 MOORE PARK ROAD'	dB(A)	None	Night Evening Day Outside Standard Hours Standard Hours	- - - -	64 66 68 68	49 49 52 52
'98 LANG ROAD'	dB(A)	None	Night Evening Day Outside Standard Hours Standard Hours	- - - -	43 56 60 60	35 36 39 39
'98 LANG ROAD'	dB(A)	None	Night Evening Day Outside Standard Hours Standard Hours	- - - -	43 56 60 60	35 36 39 39
'74 LANG ROAD'	dB(A)	None	Night Evening Day Outside Standard Hours Standard Hours	- - - -	43 56 60 60	35 36 39 39
'77-79 PHELPS STREET'	dB(A)	None	Night Evening Day Outside Standard Hours Standard Hours	- - - -	67 68 69 69	55 56 58 58
'114 LANG ROAD'	dB(A)	None	Night Evening Day Outside Standard Hours Standard Hours	70 70 70 70	- - - -	- - - -

Address	Weighting	Façade noise reduction	Period	Fixed criteria (dB Leq)	Ambient (dB Leq)	BG (dB L90)
'6 CHELSEA STREET'	dB(A)	None	Night Evening Day Outside Standard Hours Standard Hours	- - - -	67 68 69 69	55 56 58 58
'88 LANG ROAD'	dB(A)	None	Night Evening Day Outside Standard Hours Standard Hours	- - - -	43 56 60 60	35 36 39 39
'22 BENT STREET'	dB(A)	None	Night Evening Day Outside Standard Hours Standard Hours	- - - -	46 55 57 57	41 41 43 43
'107 FITZROY STREET'	dB(A)	None	Night Evening Day Outside Standard Hours Standard Hours	- - - -	67 68 69 69	55 56 58 58
'461-463 OXFORD STREET'	dB(A)	10dB	Night Evening Day Outside Standard Hours Standard Hours	45 45 45 45	- - - -	- - - -
'23 MARTIN STREET'	dB(A)	None	Night Evening Day Outside Standard Hours Standard Hours	- - - -	46 55 57 57	41 41 43 43
'43 THURLOW STREET'	dB(A)	None	Night Evening Day Outside Standard Hours Standard Hours	- - - -	67 68 69 69	55 56 58 58
'23 OATLEY ROAD'	dB(A)	None	Night Evening Day Outside Standard Hours Standard Hours	- - - -	46 55 57 57	41 41 43 43
'56 PARKHAM STREET'	dB(A)	None	Night Evening Day Outside Standard Hours Standard Hours	- - - -	67 68 69 69	55 56 58 58
'22 CHAPMAN STREET'	dB(A)	None	Night Evening Day Outside Standard Hours Standard Hours	- - - -	67 68 69 69	55 56 58 58
'5 MOORE PARK ROAD'	dB(A)	None	Night Evening Day Outside Standard Hours Standard Hours	- - - -	43 56 60 60	35 36 39 39
'8 CHELSEA STREET'	dB(A)	None	Night Evening Day Outside Standard Hours Standard Hours	- - - -	67 68 69 69	55 56 58 58
'561 SOUTH DOWLING STREET'	dB(A)	None	Night Evening Day Outside Standard Hours Standard Hours	- - - -	67 68 69 69	55 56 58 58
'3 CHARLES STREET'	dB(A)	None	Night Evening Day Outside Standard Hours Standard Hours	- - - -	67 68 69 69	55 56 58 58
'24 COOK ROAD'	dB(A)	None	Night Evening Day Outside Standard Hours Standard Hours	- - - -	43 56 60 60	35 36 39 39
'6 COOK ROAD'	dB(A)	None	Night Evening Day Outside Standard Hours Standard Hours	- - - -	43 56 60 60	35 36 39 39
'30-38 COOK ROAD'	dB(A)	None	Night Evening Day Outside Standard Hours Standard Hours	- - - -	43 56 60 60	35 36 39 39
'38 STEWART STREET'	dB(A)	None	Night Evening Day Outside Standard Hours Standard Hours	- - - -	46 55 57 57	41 41 43 43
'228 MOORE PARK ROAD'	dB(A)	None	Night Evening Day Outside Standard Hours Standard Hours	70 70 70 70	- - - -	- - - -
'22 RIDGE STREET'	dB(A)	None	Night Evening Day Outside Standard Hours Standard Hours	- - - -	67 68 69 69	55 56 58 58

Address	Weighting	Façade noise reduction	Period	Fixed criteria (dB Leq)	Ambient (dB Leq)	BG (dB L90)
'58 REGENT STREET'	dB(A)	None	Night Evening Day Outside Standard Hours Standard Hours	- - - -	46 55 57 57	41 41 43 43
'1 MADDISON LANE'	dB(A)	None	Night Evening Day Outside Standard Hours Standard Hours	- - - -	67 68 69 69	55 56 58 58
'11 BENT STREET'	dB(A)	None	Night Evening Day Outside Standard Hours Standard Hours	- - - -	46 55 57 57	41 41 43 43
'32 CHAPMAN STREET'	dB(A)	None	Night Evening Day Outside Standard Hours Standard Hours	- - - -	67 68 69 69	55 56 58 58
'9 CHURCH PLACE'	dB(A)	None	Night Evening Day Outside Standard Hours Standard Hours	- - - -	64 66 68 68	49 49 52 52
'18 PARKHAM STREET'	dB(A)	None	Night Evening Day Outside Standard Hours Standard Hours	- - - -	67 68 69 69	55 56 58 58
'92 LANG ROAD'	dB(A)	None	Night Evening Day Outside Standard Hours Standard Hours	- - - -	43 56 60 60	35 36 39 39
'7-17 COOK ROAD'	dB(A)	None	Night Evening Day Outside Standard Hours Standard Hours	- - - -	43 56 60 60	35 36 39 39
'37 GORDON STREET'	dB(A)	None	Night Evening Day Outside Standard Hours Standard Hours	- - - -	46 55 57 57	41 41 43 43
'390 MOORE PARK ROAD'	dB(A)	None	Night Evening Day Outside Standard Hours Standard Hours	- - - -	64 66 68 68	49 49 52 52
'475-489 CLEVELAND STREET'	dB(A)	None	Night Evening Day Outside Standard Hours Standard Hours	70 70 70 70	- - - -	- - - -
'38 DRIVER AVENUE'	dB(A)	None	Night Evening Day Outside Standard Hours Standard Hours	70 70 70 70	- - - -	- - - -
'12 ALEXANDER STREET'	dB(A)	None	Night Evening Day Outside Standard Hours Standard Hours	- - - -	46 55 57 57	41 41 43 43
'116 LANG ROAD'	dB(A)	None	Night Evening Day Outside Standard Hours Standard Hours	70 70 70 70	- - - -	- - - -
'32 MOORE PARK ROAD'	dB(A)	None	Night Evening Day Outside Standard Hours Standard Hours	- - - -	62 65 67 67	51 52 56 56
'25 MOORE PARK ROAD'	dB(A)	None	Night Evening Day Outside Standard Hours Standard Hours	- - - -	64 66 68 68	49 49 52 52
'314 MOORE PARK ROAD'	dB(A)	None	Night Evening Day Outside Standard Hours Standard Hours	- - - -	64 66 68 68	49 49 52 52
'10 LANG ROAD'	dB(A)	None	Night Evening Day Outside Standard Hours Standard Hours	- - - -	43 56 60 60	35 36 39 39
'28 RIDGE STREET'	dB(A)	None	Night Evening Day Outside Standard Hours Standard Hours	- - - -	67 68 69 69	55 56 58 58
'116 LANG ROAD'	dB(A)	None	Night Evening Day Outside Standard Hours Standard Hours	70 70 70 70	- - - -	- - - -

Address	Weighting	Façade noise reduction	Period	Fixed criteria (dB Leq)	Ambient (dB Leq)	BG (dB L90)
'469 OXFORD STREET'	dB(A)	None	Night Evening Day Outside Standard Hours Standard Hours	- - - -	46 55 57 57	41 41 43 43
'42 REGENT STREET'	dB(A)	None	Night Evening Day Outside Standard Hours Standard Hours	- - - -	46 55 57 57	41 41 43 43
'421 OXFORD STREET'	dB(A)	10dB	Night Evening Day Outside Standard Hours Standard Hours	45 45 45 45	- - - -	- - - -
'38 DRIVER AVENUE'	dB(A)	None	Night Evening Day Outside Standard Hours Standard Hours	70 70 70 70	- - - -	- - - -
'385 OXFORD STREET'	dB(A)	None	Night Evening Day Outside Standard Hours Standard Hours	70 70 70 70	- - - -	- - - -
'38 DRIVER AVENUE'	dB(A)	None	Night Evening Day Outside Standard Hours Standard Hours	70 70 70 70	- - - -	- - - -
'46 MARTIN ROAD'	dB(A)	None	Night Evening Day Outside Standard Hours Standard Hours	- - - -	49 57 57 57	45 47 47 47
'451 CLEVELAND STREET'	dB(A)	None	Night Evening Day Outside Standard Hours Standard Hours	70 70 70 70	- - - -	- - - -
'114 ARTHUR STREET'	dB(A)	None	Night Evening Day Outside Standard Hours Standard Hours	- - - -	67 68 69 69	55 56 58 58
'11 POATE ROAD'	dB(A)	None	Night Evening Day Outside Standard Hours Standard Hours	- - - -	43 56 60 60	35 36 39 39
'416 MOORE PARK ROAD'	dB(A)	None	Night Evening Day Outside Standard Hours Standard Hours	- - - -	64 66 68 68	49 49 52 52
'24 MADDISON STREET'	dB(A)	None	Night Evening Day Outside Standard Hours Standard Hours	- - - -	67 68 69 69	55 56 58 58
'38 DRIVER AVENUE'	dB(A)	None	Night Evening Day Outside Standard Hours Standard Hours	70 70 70 70	- - - -	- - - -
'5 STANLEY STREET'	dB(A)	None	Night Evening Day Outside Standard Hours Standard Hours	70 70 70 70	- - - -	- - - -
'41 ROBERTSON ROAD'	dB(A)	None	Night Evening Day Outside Standard Hours Standard Hours	- - - -	49 57 57 57	45 47 47 47
'641 SOUTH DOWLING STREET'	dB(A)	None	Night Evening Day Outside Standard Hours Standard Hours	- - - -	67 68 69 69	55 56 58 58
'22 LANG ROAD'	dB(A)	None	Night Evening Day Outside Standard Hours Standard Hours	- - - -	43 56 60 60	35 36 39 39
'471-475 OXFORD STREET'	dB(A)	None	Night Evening Day Outside Standard Hours Standard Hours	70 70 70 70	- - - -	- - - -
'775 SOUTH DOWLING STREET'	dB(A)	None	Night Evening Day Outside Standard Hours Standard Hours	- - - -	67 68 69 69	55 56 58 58
'67 PHELPS STREET'	dB(A)	None	Night Evening Day Outside Standard Hours Standard Hours	- - - -	67 68 69 69	55 56 58 58

Address	Weighting	Façade noise reduction	Period	Fixed criteria (dB Leq)	Ambient (dB Leq)	BG (dB L90)
'631 SOUTH DOWLING STREET'	dB(A)	None	Night Evening Day Outside Standard Hours Standard Hours	- - - -	67 68 69 69	55 56 58 58
'28 MADDISON STREET'	dB(A)	None	Night Evening Day Outside Standard Hours Standard Hours	- - - -	67 68 69 69	55 56 58 58
'667 SOUTH DOWLING STREET'	dB(A)	None	Night Evening Day Outside Standard Hours Standard Hours	- - - -	67 68 69 69	55 56 58 58
'395 OXFORD STREET'	dB(A)	10dB	Night Evening Day Outside Standard Hours Standard Hours	45 45 45 45	- - - -	- - - -
'345-347 OXFORD STREET'	dB(A)	None	Night Evening Day Outside Standard Hours Standard Hours	70 70 70 70	- - - -	- - - -
'41 MORT STREET'	dB(A)	None	Night Evening Day Outside Standard Hours Standard Hours	- - - -	67 68 69 69	55 56 58 58
'37 MORT STREET'	dB(A)	None	Night Evening Day Outside Standard Hours Standard Hours	- - - -	67 68 69 69	55 56 58 58
'520 CLEVELAND STREET'	dB(A)	None	Night Evening Day Outside Standard Hours Standard Hours	70 70 70 70	- - - -	- - - -
'477 SOUTH DOWLING STREET'	dB(A)	None	Night Evening Day Outside Standard Hours Standard Hours	- - - -	62 65 67 67	51 52 56 56
'27 WALTER STREET'	dB(A)	None	Night Evening Day Outside Standard Hours Standard Hours	- - - -	46 55 57 57	41 41 43 43
'354 SOUTH DOWLING STREET'	dB(A)	None	Night Evening Day Outside Standard Hours Standard Hours	- - - -	62 65 67 67	51 52 56 56
'13 MORT STREET'	dB(A)	None	Night Evening Day Outside Standard Hours Standard Hours	- - - -	67 68 69 69	55 56 58 58
'473 SOUTH DOWLING STREET'	dB(A)	None	Night Evening Day Outside Standard Hours Standard Hours	- - - -	62 65 67 67	51 52 56 56
'330 MOORE PARK ROAD'	dB(A)	None	Night Evening Day Outside Standard Hours Standard Hours	- - - -	64 66 68 68	49 49 52 52
'25 OATLEY ROAD'	dB(A)	None	Night Evening Day Outside Standard Hours Standard Hours	- - - -	46 55 57 57	41 41 43 43
'103 COOK ROAD'	dB(A)	None	Night Evening Day Outside Standard Hours Standard Hours	- - - -	43 56 60 60	35 36 39 39
'475 SOUTH DOWLING STREET'	dB(A)	None	Night Evening Day Outside Standard Hours Standard Hours	- - - -	62 65 67 67	51 52 56 56
'3 POATE ROAD'	dB(A)	None	Night Evening Day Outside Standard Hours Standard Hours	- - - -	43 56 60 60	35 36 39 39
'91 STEWART STREET'	dB(A)	None	Night Evening Day Outside Standard Hours Standard Hours	- - - -	46 55 57 57	41 41 43 43
'306 MOORE PARK ROAD'	dB(A)	None	Night Evening Day Outside Standard Hours Standard Hours	- - - -	64 66 68 68	49 49 52 52

Address	Weighting	Façade noise reduction	Period	Fixed criteria (dB Leq)	Ambient (dB Leq)	BG (dB L90)
'358 SOUTH DOWLING STREET'	dB(A)	None	Night Evening Day Outside Standard Hours Standard Hours	- - - -	62 65 67 67	51 52 56 56
'52 RIDGE STREET'	dB(A)	None	Night Evening Day Outside Standard Hours Standard Hours	- - - -	67 68 69 69	55 56 58 58
'356 SOUTH DOWLING STREET'	dB(A)	None	Night Evening Day Outside Standard Hours Standard Hours	- - - -	62 65 67 67	51 52 56 56
'31 NOBBS STREET'	dB(A)	None	Night Evening Day Outside Standard Hours Standard Hours	- - - -	67 68 69 69	55 56 58 58
'352 MOORE PARK ROAD'	dB(A)	None	Night Evening Day Outside Standard Hours Standard Hours	- - - -	64 66 68 68	49 49 52 52
'128 FLINDERS STREET'	dB(A)	None	Night Evening Day Outside Standard Hours Standard Hours	- - - -	62 65 67 67	51 52 56 56
'38 MARTIN ROAD'	dB(A)	None	Night Evening Day Outside Standard Hours Standard Hours	- - - -	49 57 57 57	45 47 47 47
'20 ALEXANDER STREET'	dB(A)	None	Night Evening Day Outside Standard Hours Standard Hours	- - - -	46 55 57 57	41 41 43 43
'1 STANLEY STREET'	dB(A)	None	Night Evening Day Outside Standard Hours Standard Hours	70 70 70 70	- - - -	- - - -
'42 GORDON STREET'	dB(A)	None	Night Evening Day Outside Standard Hours Standard Hours	- - - -	46 55 57 57	41 41 43 43
'516 CLEVELAND STREET'	dB(A)	None	Night Evening Day Outside Standard Hours Standard Hours	70 70 70 70	- - - -	- - - -
'126 FLINDERS STREET'	dB(A)	None	Night Evening Day Outside Standard Hours Standard Hours	- - - -	62 65 67 67	51 52 56 56
'133 ARTHUR STREET'	dB(A)	None	Night Evening Day Outside Standard Hours Standard Hours	- - - -	67 68 69 69	55 56 58 58
'15 FURBER ROAD'	dB(A)	None	Night Evening Day Outside Standard Hours Standard Hours	- - - -	43 56 60 60	35 36 39 39
'50 STEWART STREET'	dB(A)	None	Night Evening Day Outside Standard Hours Standard Hours	- - - -	46 55 57 57	41 41 43 43
'132 FLINDERS STREET'	dB(A)	None	Night Evening Day Outside Standard Hours Standard Hours	- - - -	62 65 67 67	51 52 56 56
'20 COOK ROAD'	dB(A)	None	Night Evening Day Outside Standard Hours Standard Hours	- - - -	43 56 60 60	35 36 39 39
'342 MOORE PARK ROAD'	dB(A)	None	Night Evening Day Outside Standard Hours Standard Hours	- - - -	64 66 68 68	49 49 52 52
'51 REGENT STREET'	dB(A)	None	Night Evening Day Outside Standard Hours Standard Hours	- - - -	46 55 57 57	41 41 43 43
'136 FLINDERS STREET'	dB(A)	None	Night Evening Day Outside Standard Hours Standard Hours	- - - -	62 65 67 67	51 52 56 56

Address	Weighting	Façade noise reduction	Period	Fixed criteria (dB Leq)	Ambient (dB Leq)	BG (dB L90)
'130 FLINDERS STREET'	dB(A)	None	Night Evening Day Outside Standard Hours Standard Hours	- - - -	62 65 67 67	51 52 56 56
'15 MCELHONE PLACE'	dB(A)	None	Night Evening Day Outside Standard Hours Standard Hours	- - - -	67 68 69 69	55 56 58 58
'38 SELWYN STREET'	dB(A)	None	Night Evening Day Outside Standard Hours Standard Hours	- - - -	46 55 57 57	41 41 43 43
'767 SOUTH DOWLING STREET'	dB(A)	None	Night Evening Day Outside Standard Hours Standard Hours	- - - -	67 68 69 69	55 56 58 58
'11 STEWART PLACE'	dB(A)	None	Night Evening Day Outside Standard Hours Standard Hours	- - - -	46 55 57 57	41 41 43 43
'51 GORDON STREET'	dB(A)	None	Night Evening Day Outside Standard Hours Standard Hours	- - - -	64 66 68 68	49 49 52 52
'324 MOORE PARK ROAD'	dB(A)	None	Night Evening Day Outside Standard Hours Standard Hours	- - - -	64 66 68 68	49 49 52 52
'46 SELWYN STREET'	dB(A)	None	Night Evening Day Outside Standard Hours Standard Hours	- - - -	46 55 57 57	41 41 43 43
'27 RENNY STREET'	dB(A)	None	Night Evening Day Outside Standard Hours Standard Hours	- - - -	46 55 57 57	41 41 43 43
'21 OATLEY ROAD'	dB(A)	None	Night Evening Day Outside Standard Hours Standard Hours	- - - -	46 55 57 57	41 41 43 43
'46 LEINSTER STREET'	dB(A)	None	Night Evening Day Outside Standard Hours Standard Hours	- - - -	46 55 57 57	41 41 43 43
'376 SOUTH DOWLING STREET'	dB(A)	None	Night Evening Day Outside Standard Hours Standard Hours	- - - -	62 65 67 67	51 52 56 56
'378 SOUTH DOWLING STREET'	dB(A)	None	Night Evening Day Outside Standard Hours Standard Hours	- - - -	62 65 67 67	51 52 56 56
'7-17 COOK ROAD'	dB(A)	None	Night Evening Day Outside Standard Hours Standard Hours	- - - -	43 56 60 60	35 36 39 39
'461-463 OXFORD STREET'	dB(A)	10dB	Night Evening Day Outside Standard Hours Standard Hours	45 45 45 45	- - - -	- - - -
'17 CHAPMAN STREET'	dB(A)	None	Night Evening Day Outside Standard Hours Standard Hours	- - - -	67 68 69 69	55 56 58 58
'19 CHARLES STREET'	dB(A)	None	Night Evening Day Outside Standard Hours Standard Hours	- - - -	67 68 69 69	55 56 58 58
'350 MOORE PARK ROAD'	dB(A)	None	Night Evening Day Outside Standard Hours Standard Hours	- - - -	64 66 68 68	49 49 52 52
'374 SOUTH DOWLING STREET'	dB(A)	None	Night Evening Day Outside Standard Hours Standard Hours	- - - -	62 65 67 67	51 52 56 56
'2 CHURCH STREET'	dB(A)	None	Night Evening Day Outside Standard Hours Standard Hours	- - - -	46 55 57 57	41 41 43 43

Address	Weighting	Façade noise reduction	Period	Fixed criteria (dB Leq)	Ambient (dB Leq)	BG (dB L90)
'1 MOORE PARK ROAD'	dB(A)	None	Night Evening Day Outside Standard Hours Standard Hours	- - - -	64 66 68 68	49 49 52 52
'46 CHELSEA STREET'	dB(A)	None	Night Evening Day Outside Standard Hours Standard Hours	- - - -	67 68 69 69	55 56 58 58
'414 MOORE PARK ROAD'	dB(A)	None	Night Evening Day Outside Standard Hours Standard Hours	- - - -	64 66 68 68	49 49 52 52
'2 OATLEY ROAD'	dB(A)	None	Night Evening Day Outside Standard Hours Standard Hours	70 70 70 70	- - - -	- - - -
'585 SOUTH DOWLING STREET'	dB(A)	None	Night Evening Day Outside Standard Hours Standard Hours	- - - -	67 68 69 69	55 56 58 58
'62 SELWYN STREET'	dB(A)	None	Night Evening Day Outside Standard Hours Standard Hours	- - - -	46 55 57 57	41 41 43 43
'37 NOBBS STREET'	dB(A)	None	Night Evening Day Outside Standard Hours Standard Hours	- - - -	67 68 69 69	55 56 58 58
'12 SEYMOUR PLACE'	dB(A)	None	Night Evening Day Outside Standard Hours Standard Hours	- - - -	46 55 57 57	41 41 43 43
'34 MADDISON STREET'	dB(A)	None	Night Evening Day Outside Standard Hours Standard Hours	- - - -	67 68 69 69	55 56 58 58
'57 SELWYN STREET'	dB(A)	None	Night Evening Day Outside Standard Hours Standard Hours	- - - -	46 55 57 57	41 41 43 43
'22 FURBER ROAD'	dB(A)	None	Night Evening Day Outside Standard Hours Standard Hours	- - - -	43 56 60 60	35 36 39 39
'15 CHURCH STREET'	dB(A)	None	Night Evening Day Outside Standard Hours Standard Hours	- - - -	46 55 57 57	41 41 43 43
'8 SEYMOUR PLACE'	dB(A)	None	Night Evening Day Outside Standard Hours Standard Hours	- - - -	46 55 57 57	41 41 43 43
'44 LEINSTER STREET'	dB(A)	None	Night Evening Day Outside Standard Hours Standard Hours	- - - -	46 55 57 57	41 41 43 43
'52 SELWYN STREET'	dB(A)	None	Night Evening Day Outside Standard Hours Standard Hours	- - - -	46 55 57 57	41 41 43 43
'56 SELWYN STREET'	dB(A)	None	Night Evening Day Outside Standard Hours Standard Hours	- - - -	46 55 57 57	41 41 43 43
'51 PHELPS STREET'	dB(A)	None	Night Evening Day Outside Standard Hours Standard Hours	- - - -	67 68 69 69	55 56 58 58
'63-65 SELWYN STREET'	dB(A)	None	Night Evening Day Outside Standard Hours Standard Hours	- - - -	46 55 57 57	41 41 43 43
'111 ARTHUR STREET'	dB(A)	None	Night Evening Day Outside Standard Hours Standard Hours	- - - -	67 68 69 69	55 56 58 58
'27-35 COOK ROAD'	dB(A)	None	Night Evening Day Outside Standard Hours Standard Hours	- - - -	43 56 60 60	35 36 39 39

Address	Weighting	Façade noise reduction	Period	Fixed criteria (dB Leq)	Ambient (dB Leq)	BG (dB L90)
'160 FLINDERS STREET'	dB(A)	None	Night Evening Day Outside Standard Hours Standard Hours	- - - -	62 65 67 67	51 52 56 56
'18 LANG ROAD'	dB(A)	None	Night Evening Day Outside Standard Hours Standard Hours	- - - -	43 56 60 60	35 36 39 39
'58-60 SELWYN STREET'	dB(A)	None	Night Evening Day Outside Standard Hours Standard Hours	- - - -	46 55 57 57	41 41 43 43
'102 LANG ROAD'	dB(A)	None	Night Evening Day Outside Standard Hours Standard Hours	- - - -	43 56 60 60	35 36 39 39
'22 MADDISON STREET'	dB(A)	None	Night Evening Day Outside Standard Hours Standard Hours	- - - -	67 68 69 69	55 56 58 58
'58-60 SELWYN STREET'	dB(A)	None	Night Evening Day Outside Standard Hours Standard Hours	- - - -	46 55 57 57	41 41 43 43
'119 ANZAC PARADE'	dB(A)	None	Night Evening Day Outside Standard Hours Standard Hours	65 65 65 65	- - - -	- - - -
'50 SELWYN STREET'	dB(A)	None	Night Evening Day Outside Standard Hours Standard Hours	- - - -	46 55 57 57	41 41 43 43
'38 NOBBS STREET'	dB(A)	None	Night Evening Day Outside Standard Hours Standard Hours	- - - -	67 68 69 69	55 56 58 58
'146 FLINDERS STREET'	dB(A)	None	Night Evening Day Outside Standard Hours Standard Hours	- - - -	62 65 67 67	51 52 56 56
'127-131 COOK ROAD'	dB(A)	None	Night Evening Day Outside Standard Hours Standard Hours	- - - -	43 56 60 60	35 36 39 39
'16 MARTIN ROAD'	dB(A)	None	Night Evening Day Outside Standard Hours Standard Hours	- - - -	49 57 57 57	45 47 47 47
'150 FLINDERS STREET'	dB(A)	None	Night Evening Day Outside Standard Hours Standard Hours	- - - -	62 65 67 67	51 52 56 56
'4 MARTIN ROAD'	dB(A)	None	Night Evening Day Outside Standard Hours Standard Hours	- - - -	49 57 57 57	45 47 47 47
'41 NOBBS STREET'	dB(A)	None	Night Evening Day Outside Standard Hours Standard Hours	- - - -	67 68 69 69	55 56 58 58
'40 SELWYN STREET'	dB(A)	None	Night Evening Day Outside Standard Hours Standard Hours	- - - -	46 55 57 57	41 41 43 43
'76 LANG ROAD'	dB(A)	None	Night Evening Day Outside Standard Hours Standard Hours	- - - -	43 56 60 60	35 36 39 39
'39 PHELPS STREET'	dB(A)	None	Night Evening Day Outside Standard Hours Standard Hours	- - - -	67 68 69 69	55 56 58 58
'60 PARKHAM STREET'	dB(A)	None	Night Evening Day Outside Standard Hours Standard Hours	- - - -	67 68 69 69	55 56 58 58
'43 GORDON STREET'	dB(A)	None	Night Evening Day Outside Standard Hours Standard Hours	- - - -	46 55 57 57	41 41 43 43

Address	Weighting	Façade noise reduction	Period	Fixed criteria (dB Leq)	Ambient (dB Leq)	BG (dB L90)
'158 FLINDERS STREET'	dB(A)	None	Night Evening Day Outside Standard Hours Standard Hours	- - - -	62 65 67 67	51 52 56 56
'48 LEINSTER STREET'	dB(A)	None	Night Evening Day Outside Standard Hours Standard Hours	- - - -	46 55 57 57	41 41 43 43
'156 FLINDERS STREET'	dB(A)	None	Night Evening Day Outside Standard Hours Standard Hours	- - - -	62 65 67 67	51 52 56 56
'9 WALTER STREET'	dB(A)	None	Night Evening Day Outside Standard Hours Standard Hours	- - - -	46 55 57 57	41 41 43 43
'495 OXFORD STREET'	dB(A)	None	Night Evening Day Outside Standard Hours Standard Hours	70 70 70 70	- - - -	- - - -
'14 MARTIN ROAD'	dB(A)	None	Night Evening Day Outside Standard Hours Standard Hours	- - - -	49 57 57 57	45 47 47 47
'491 SOUTH DOWLING STREET'	dB(A)	None	Night Evening Day Outside Standard Hours Standard Hours	- - - -	67 68 69 69	55 56 58 58
'420 MOORE PARK ROAD'	dB(A)	None	Night Evening Day Outside Standard Hours Standard Hours	- - - -	64 66 68 68	49 49 52 52
'44 STEWART STREET'	dB(A)	None	Night Evening Day Outside Standard Hours Standard Hours	- - - -	46 55 57 57	41 41 43 43
' 335582 6247414'	dB(A)	None	Night Evening Day Outside Standard Hours Standard Hours	65 65 65 65	- - - -	- - - -
'45 GORDON STREET'	dB(A)	None	Night Evening Day Outside Standard Hours Standard Hours	- - - -	46 55 57 57	41 41 43 43
'75 OXFORD STREET'	dB(A)	None	Night Evening Day Outside Standard Hours Standard Hours	70 70 70 70	- - - -	- - - -
'29 GORDON STREET'	dB(A)	None	Night Evening Day Outside Standard Hours Standard Hours	- - - -	46 55 57 57	41 41 43 43
'284 MOORE PARK ROAD'	dB(A)	None	Night Evening Day Outside Standard Hours Standard Hours	- - - -	64 66 68 68	49 49 52 52
'5 RIDGE STREET'	dB(A)	None	Night Evening Day Outside Standard Hours Standard Hours	- - - -	67 68 69 69	55 56 58 58
'58 MARTIN ROAD'	dB(A)	None	Night Evening Day Outside Standard Hours Standard Hours	- - - -	49 57 57 57	45 47 47 47
'729 SOUTH DOWLING STREET'	dB(A)	None	Night Evening Day Outside Standard Hours Standard Hours	- - - -	67 68 69 69	55 56 58 58
'94 LANG ROAD'	dB(A)	None	Night Evening Day Outside Standard Hours Standard Hours	- - - -	43 56 60 60	35 36 39 39
'29 CHELSEA STREET'	dB(A)	None	Night Evening Day Outside Standard Hours Standard Hours	- - - -	67 68 69 69	55 56 58 58
'761 SOUTH DOWLING STREET'	dB(A)	None	Night Evening Day Outside Standard Hours Standard Hours	- - - -	67 68 69 69	55 56 58 58

Address	Weighting	Façade noise reduction	Period	Fixed criteria (dB Leq)	Ambient (dB Leq)	BG (dB L90)
'96 ARTHUR STREET'	dB(A)	None	Night Evening Day Outside Standard Hours Standard Hours	- - - -	67 68 69 69	55 56 58 58
'47 GORDON STREET'	dB(A)	None	Night Evening Day Outside Standard Hours Standard Hours	- - - -	46 55 57 57	41 41 43 43
'49 REGENT STREET'	dB(A)	None	Night Evening Day Outside Standard Hours Standard Hours	- - - -	46 55 57 57	41 41 43 43
'9 CHELSEA STREET'	dB(A)	None	Night Evening Day Outside Standard Hours Standard Hours	- - - -	67 68 69 69	55 56 58 58
'68 REGENT STREET'	dB(A)	None	Night Evening Day Outside Standard Hours Standard Hours	- - - -	46 55 57 57	41 41 43 43
'31 WALTER STREET'	dB(A)	None	Night Evening Day Outside Standard Hours Standard Hours	- - - -	46 55 57 57	41 41 43 43
'52 SELWYN STREET'	dB(A)	None	Night Evening Day Outside Standard Hours Standard Hours	- - - -	46 55 57 57	41 41 43 43
'4 COOK ROAD'	dB(A)	None	Night Evening Day Outside Standard Hours Standard Hours	- - - -	43 56 60 60	35 36 39 39
'10-14 CHURCH STREET'	dB(A)	None	Night Evening Day Outside Standard Hours Standard Hours	- - - -	46 55 57 57	41 41 43 43
'57-67 COOK ROAD'	dB(A)	None	Night Evening Day Outside Standard Hours Standard Hours	- - - -	43 56 60 60	35 36 39 39
'8 LANG ROAD'	dB(A)	None	Night Evening Day Outside Standard Hours Standard Hours	- - - -	43 56 60 60	35 36 39 39
'34 MARTIN ROAD'	dB(A)	None	Night Evening Day Outside Standard Hours Standard Hours	- - - -	49 57 57 57	45 47 47 47
'26 SELWYN STREET'	dB(A)	None	Night Evening Day Outside Standard Hours Standard Hours	- - - -	46 55 57 57	41 41 43 43
'32 SELWYN STREET'	dB(A)	None	Night Evening Day Outside Standard Hours Standard Hours	- - - -	46 55 57 57	41 41 43 43
'13 MOORE PARK ROAD'	dB(A)	None	Night Evening Day Outside Standard Hours Standard Hours	- - - -	43 56 60 60	35 36 39 39
'741 SOUTH DOWLING STREET'	dB(A)	None	Night Evening Day Outside Standard Hours Standard Hours	- - - -	67 68 69 69	55 56 58 58
'36 MARTIN ROAD'	dB(A)	None	Night Evening Day Outside Standard Hours Standard Hours	- - - -	49 57 57 57	45 47 47 47
'116 LANG ROAD'	dB(A)	None	Night Evening Day Outside Standard Hours Standard Hours	70 70 70 70	- - - -	- - - -
'394 MOORE PARK ROAD'	dB(A)	None	Night Evening Day Outside Standard Hours Standard Hours	- - - -	64 66 68 68	49 49 52 52
'107-111 COOK ROAD'	dB(A)	None	Night Evening Day Outside Standard Hours Standard Hours	- - - -	43 56 60 60	35 36 39 39

Address	Weighting	Façade noise reduction	Period	Fixed criteria (dB Leq)	Ambient (dB Leq)	BG (dB L90)
'103 COOK ROAD'	dB(A)	None	Night Evening Day Outside Standard Hours Standard Hours	- - - -	43 56 60 60	35 36 39 39
'491 CLEVELAND STREET'	dB(A)	None	Night Evening Day Outside Standard Hours Standard Hours	70 70 70 70	- - - -	- - - -
'339 OXFORD STREET'	dB(A)	None	Night Evening Day Outside Standard Hours Standard Hours	- - - -	46 55 57 57	41 41 43 43
'553 SOUTH DOWLING STREET'	dB(A)	None	Night Evening Day Outside Standard Hours Standard Hours	- - - -	67 68 69 69	55 56 58 58
'246 MOORE PARK ROAD'	dB(A)	None	Night Evening Day Outside Standard Hours Standard Hours	- - - -	64 66 68 68	49 49 52 52
'50-56 MARSHALL STREET'	dB(A)	None	Night Evening Day Outside Standard Hours Standard Hours	- - - -	67 68 69 69	55 56 58 58
'24 LANG ROAD'	dB(A)	None	Night Evening Day Outside Standard Hours Standard Hours	- - - -	43 56 60 60	35 36 39 39
'390 MOORE PARK ROAD'	dB(A)	None	Night Evening Day Outside Standard Hours Standard Hours	- - - -	64 66 68 68	49 49 52 52
'296 MOORE PARK ROAD'	dB(A)	None	Night Evening Day Outside Standard Hours Standard Hours	- - - -	64 66 68 68	49 49 52 52
'56 LANG ROAD'	dB(A)	None	Night Evening Day Outside Standard Hours Standard Hours	- - - -	43 56 60 60	35 36 39 39
'302 MOORE PARK ROAD'	dB(A)	None	Night Evening Day Outside Standard Hours Standard Hours	- - - -	64 66 68 68	49 49 52 52
'46 REGENT STREET'	dB(A)	None	Night Evening Day Outside Standard Hours Standard Hours	- - - -	46 55 57 57	41 41 43 43
'77-85 FITZROY STREET'	dB(A)	None	Night Evening Day Outside Standard Hours Standard Hours	- - - -	67 68 69 69	55 56 58 58
'386 MOORE PARK ROAD'	dB(A)	None	Night Evening Day Outside Standard Hours Standard Hours	- - - -	64 66 68 68	49 49 52 52
'33 ROBERTSON ROAD'	dB(A)	None	Night Evening Day Outside Standard Hours Standard Hours	- - - -	49 57 57 57	45 47 47 47
'296 MOORE PARK ROAD'	dB(A)	None	Night Evening Day Outside Standard Hours Standard Hours	- - - -	64 66 68 68	49 49 52 52
'30 ALEXANDER STREET'	dB(A)	None	Night Evening Day Outside Standard Hours Standard Hours	- - - -	46 55 57 57	41 41 43 43
'3 ROBERTSON ROAD'	dB(A)	None	Night Evening Day Outside Standard Hours Standard Hours	- - - -	49 57 57 57	45 47 47 47
'13 OATLEY ROAD'	dB(A)	None	Night Evening Day Outside Standard Hours Standard Hours	- - - -	46 55 57 57	41 41 43 43
'244 MOORE PARK ROAD'	dB(A)	None	Night Evening Day Outside Standard Hours Standard Hours	- - - -	64 66 68 68	49 49 52 52

Address	Weighting	Façade noise reduction	Period	Fixed criteria (dB Leq)	Ambient (dB Leq)	BG (dB L90)
'55 MOORE PARK ROAD'	dB(A)	None	Night Evening Day Outside Standard Hours Standard Hours	- - - -	43 56 60 60	35 36 39 39
'246 MOORE PARK ROAD'	dB(A)	None	Night Evening Day Outside Standard Hours Standard Hours	- - - -	64 66 68 68	49 49 52 52
'3 STEWART STREET'	dB(A)	None	Night Evening Day Outside Standard Hours Standard Hours	- - - -	46 55 57 57	41 41 43 43
'32 RENNY STREET'	dB(A)	None	Night Evening Day Outside Standard Hours Standard Hours	- - - -	46 55 57 57	41 41 43 43
'8 LEINSTER STREET'	dB(A)	None	Night Evening Day Outside Standard Hours Standard Hours	- - - -	46 55 57 57	41 41 43 43
'106 ARTHUR STREET'	dB(A)	None	Night Evening Day Outside Standard Hours Standard Hours	- - - -	67 68 69 69	55 56 58 58
'39 BENT STREET'	dB(A)	None	Night Evening Day Outside Standard Hours Standard Hours	- - - -	46 55 57 57	41 41 43 43
'6 LEINSTER STREET'	dB(A)	None	Night Evening Day Outside Standard Hours Standard Hours	- - - -	46 55 57 57	41 41 43 43
'14 RENNY STREET'	dB(A)	None	Night Evening Day Outside Standard Hours Standard Hours	- - - -	46 55 57 57	41 41 43 43
'61 REGENT STREET'	dB(A)	None	Night Evening Day Outside Standard Hours Standard Hours	- - - -	46 55 57 57	41 41 43 43
'61 REGENT STREET'	dB(A)	None	Night Evening Day Outside Standard Hours Standard Hours	- - - -	46 55 57 57	41 41 43 43
'114 LANG ROAD'	dB(A)	None	Night Evening Day Outside Standard Hours Standard Hours	70 70 70 70	- - - -	- - - -
'50 MARTIN ROAD'	dB(A)	None	Night Evening Day Outside Standard Hours Standard Hours	- - - -	49 57 57 57	45 47 47 47
'4 RENNY LANE'	dB(A)	None	Night Evening Day Outside Standard Hours Standard Hours	- - - -	46 55 57 57	41 41 43 43
'461-463 OXFORD STREET'	dB(A)	10dB	Night Evening Day Outside Standard Hours Standard Hours	45 45 45 45	- - - -	- - - -
'21 ROBERTSON ROAD'	dB(A)	None	Night Evening Day Outside Standard Hours Standard Hours	- - - -	49 57 57 57	45 47 47 47
'6 MARTIN ROAD'	dB(A)	None	Night Evening Day Outside Standard Hours Standard Hours	- - - -	49 57 57 57	45 47 47 47
'37 BENT STREET'	dB(A)	None	Night Evening Day Outside Standard Hours Standard Hours	- - - -	46 55 57 57	41 41 43 43
'119 LEINSTER STREET'	dB(A)	None	Night Evening Day Outside Standard Hours Standard Hours	- - - -	64 66 68 68	49 49 52 52
'12 BENT STREET'	dB(A)	None	Night Evening Day Outside Standard Hours Standard Hours	- - - -	46 55 57 57	41 41 43 43

Address	Weighting	Façade noise reduction	Period	Fixed criteria (dB Leq)	Ambient (dB Leq)	BG (dB L90)
'44 GORDON STREET'	dB(A)	None	Night Evening Day Outside Standard Hours Standard Hours	- - - -	46 55 57 57	41 41 43 43
'247 OXFORD STREET'	dB(A)	10dB	Night Evening Day Outside Standard Hours Standard Hours	45 45 45 45	- - - -	- - - -
'46 WALTER STREET'	dB(A)	None	Night Evening Day Outside Standard Hours Standard Hours	- - - -	46 55 57 57	41 41 43 43
'33 BENT STREET'	dB(A)	None	Night Evening Day Outside Standard Hours Standard Hours	- - - -	46 55 57 57	41 41 43 43
'386 MOORE PARK ROAD'	dB(A)	None	Night Evening Day Outside Standard Hours Standard Hours	- - - -	64 66 68 68	49 49 52 52
'97 LEINSTER STREET'	dB(A)	None	Night Evening Day Outside Standard Hours Standard Hours	- - - -	64 66 68 68	49 49 52 52
'54 LANG ROAD'	dB(A)	None	Night Evening Day Outside Standard Hours Standard Hours	- - - -	43 56 60 60	35 36 39 39
'102 ARTHUR STREET'	dB(A)	None	Night Evening Day Outside Standard Hours Standard Hours	- - - -	67 68 69 69	55 56 58 58
'39 BENT STREET'	dB(A)	None	Night Evening Day Outside Standard Hours Standard Hours	- - - -	46 55 57 57	41 41 43 43
'17 MCELHONE PLACE'	dB(A)	None	Night Evening Day Outside Standard Hours Standard Hours	- - - -	67 68 69 69	55 56 58 58
'71 PHELPS STREET'	dB(A)	None	Night Evening Day Outside Standard Hours Standard Hours	- - - -	67 68 69 69	55 56 58 58
'45-47 ROBERTSON ROAD'	dB(A)	None	Night Evening Day Outside Standard Hours Standard Hours	- - - -	49 57 57 57	45 47 47 47
'9 POATE ROAD'	dB(A)	None	Night Evening Day Outside Standard Hours Standard Hours	- - - -	43 56 60 60	35 36 39 39
'67 PHELPS STREET'	dB(A)	None	Night Evening Day Outside Standard Hours Standard Hours	- - - -	67 68 69 69	55 56 58 58
'9 POATE ROAD'	dB(A)	None	Night Evening Day Outside Standard Hours Standard Hours	- - - -	43 56 60 60	35 36 39 39
'9 POATE ROAD'	dB(A)	None	Night Evening Day Outside Standard Hours Standard Hours	- - - -	43 56 60 60	35 36 39 39
'121 LEINSTER STREET'	dB(A)	None	Night Evening Day Outside Standard Hours Standard Hours	- - - -	64 66 68 68	49 49 52 52
'112 LANG ROAD'	dB(A)	None	Night Evening Day Outside Standard Hours Standard Hours	- - - -	43 56 60 60	35 36 39 39
'29 RIDGE STREET'	dB(A)	None	Night Evening Day Outside Standard Hours Standard Hours	- - - -	67 68 69 69	55 56 58 58
'665 SOUTH DOWLING STREET'	dB(A)	None	Night Evening Day Outside Standard Hours Standard Hours	- - - -	67 68 69 69	55 56 58 58

Address	Weighting	Façade noise reduction	Period	Fixed criteria (dB Leq)	Ambient (dB Leq)	BG (dB L90)
'11 POATE ROAD'	dB(A)	None	Night Evening Day Outside Standard Hours Standard Hours	- - - -	43 56 60 60	35 36 39 39
'390 MOORE PARK ROAD'	dB(A)	None	Night Evening Day Outside Standard Hours Standard Hours	- - - -	64 66 68 68	49 49 52 52
'44 CHELSEA STREET'	dB(A)	None	Night Evening Day Outside Standard Hours Standard Hours	- - - -	67 68 69 69	55 56 58 58
'22 PARKHAM STREET'	dB(A)	None	Night Evening Day Outside Standard Hours Standard Hours	- - - -	67 68 69 69	55 56 58 58
'99 FITZROY STREET'	dB(A)	None	Night Evening Day Outside Standard Hours Standard Hours	- - - -	67 68 69 69	55 56 58 58
'4 LEINSTER STREET'	dB(A)	None	Night Evening Day Outside Standard Hours Standard Hours	- - - -	46 55 57 57	41 41 43 43
'394 MOORE PARK ROAD'	dB(A)	None	Night Evening Day Outside Standard Hours Standard Hours	- - - -	64 66 68 68	49 49 52 52
'410 MOORE PARK ROAD'	dB(A)	None	Night Evening Day Outside Standard Hours Standard Hours	- - - -	64 66 68 68	49 49 52 52
'4 BENT STREET'	dB(A)	None	Night Evening Day Outside Standard Hours Standard Hours	- - - -	46 55 57 57	41 41 43 43
'10 MARTIN ROAD'	dB(A)	None	Night Evening Day Outside Standard Hours Standard Hours	- - - -	49 57 57 57	45 47 47 47
'34 GORDON STREET'	dB(A)	None	Night Evening Day Outside Standard Hours Standard Hours	- - - -	46 55 57 57	41 41 43 43
'374 MOORE PARK ROAD'	dB(A)	None	Night Evening Day Outside Standard Hours Standard Hours	- - - -	64 66 68 68	49 49 52 52
'57 OATLEY ROAD'	dB(A)	None	Night Evening Day Outside Standard Hours Standard Hours	- - - -	64 66 68 68	49 49 52 52
'374 MOORE PARK ROAD'	dB(A)	None	Night Evening Day Outside Standard Hours Standard Hours	- - - -	64 66 68 68	49 49 52 52
'70 COOK ROAD'	dB(A)	None	Night Evening Day Outside Standard Hours Standard Hours	- - - -	43 56 60 60	35 36 39 39
'62 REGENT STREET'	dB(A)	None	Night Evening Day Outside Standard Hours Standard Hours	- - - -	46 55 57 57	41 41 43 43
'43 MOORE PARK ROAD'	dB(A)	None	Night Evening Day Outside Standard Hours Standard Hours	- - - -	43 56 60 60	35 36 39 39
'70 LANG ROAD'	dB(A)	None	Night Evening Day Outside Standard Hours Standard Hours	- - - -	43 56 60 60	35 36 39 39
'13 HUTCHINSON PLACE'	dB(A)	None	Night Evening Day Outside Standard Hours Standard Hours	- - - -	62 65 67 67	51 52 56 56
'22 WALTER STREET'	dB(A)	None	Night Evening Day Outside Standard Hours Standard Hours	- - - -	46 55 57 57	41 41 43 43

Address	Weighting	Façade noise reduction	Period	Fixed criteria (dB Leq)	Ambient (dB Leq)	BG (dB L90)
'42 CHELSEA STREET'	dB(A)	None	Night Evening Day Outside Standard Hours Standard Hours	- - - -	67 68 69 69	55 56 58 58
'28 RENNY STREET'	dB(A)	None	Night Evening Day Outside Standard Hours Standard Hours	- - - -	46 55 57 57	41 41 43 43
'49 MORT STREET'	dB(A)	None	Night Evening Day Outside Standard Hours Standard Hours	- - - -	67 68 69 69	55 56 58 58
'43 MOORE PARK ROAD'	dB(A)	None	Night Evening Day Outside Standard Hours Standard Hours	- - - -	43 56 60 60	35 36 39 39
'2 IRIS STREET'	dB(A)	None	Night Evening Day Outside Standard Hours Standard Hours	- - - -	46 55 57 57	41 41 43 43
'296 MOORE PARK ROAD'	dB(A)	None	Night Evening Day Outside Standard Hours Standard Hours	- - - -	64 66 68 68	49 49 52 52
'83 STEWART STREET'	dB(A)	None	Night Evening Day Outside Standard Hours Standard Hours	- - - -	46 55 57 57	41 41 43 43
'47 MOORE PARK ROAD'	dB(A)	None	Night Evening Day Outside Standard Hours Standard Hours	- - - -	43 56 60 60	35 36 39 39
'382 MOORE PARK ROAD'	dB(A)	None	Night Evening Day Outside Standard Hours Standard Hours	- - - -	64 66 68 68	49 49 52 52
'6 WALTER STREET'	dB(A)	None	Night Evening Day Outside Standard Hours Standard Hours	- - - -	46 55 57 57	41 41 43 43
'19 MORT STREET'	dB(A)	None	Night Evening Day Outside Standard Hours Standard Hours	- - - -	67 68 69 69	55 56 58 58
'44-46 LANG ROAD'	dB(A)	None	Night Evening Day Outside Standard Hours Standard Hours	- - - -	43 56 60 60	35 36 39 39
'38 DRIVER AVENUE'	dB(A)	None	Night Evening Day Outside Standard Hours Standard Hours	65 65 65 65	- - - -	- - - -
'8 WALTER STREET'	dB(A)	None	Night Evening Day Outside Standard Hours Standard Hours	- - - -	46 55 57 57	41 41 43 43
'300 MOORE PARK ROAD'	dB(A)	None	Night Evening Day Outside Standard Hours Standard Hours	- - - -	64 66 68 68	49 49 52 52
'149-151 COOK ROAD'	dB(A)	None	Night Evening Day Outside Standard Hours Standard Hours	- - - -	43 56 60 60	35 36 39 39
'38 DRIVER AVENUE'	dB(A)	None	Night Evening Day Outside Standard Hours Standard Hours	65 65 65 65	- - - -	- - - -
'43 MORT STREET'	dB(A)	None	Night Evening Day Outside Standard Hours Standard Hours	- - - -	67 68 69 69	55 56 58 58
'112 ARTHUR STREET'	dB(A)	None	Night Evening Day Outside Standard Hours Standard Hours	- - - -	67 68 69 69	55 56 58 58
'61 REGENT STREET'	dB(A)	None	Night Evening Day Outside Standard Hours Standard Hours	- - - -	46 55 57 57	41 41 43 43

Address	Weighting	Façade noise reduction	Period	Fixed criteria (dB Leq)	Ambient (dB Leq)	BG (dB L90)
'294 MOORE PARK ROAD'	dB(A)	None	Night Evening Day Outside Standard Hours Standard Hours	- - - -	64 66 68 68	49 49 52 52
'38 MARTIN ROAD'	dB(A)	None	Night Evening Day Outside Standard Hours Standard Hours	- - - -	49 57 57 57	45 47 47 47
'1 MOORE PARK ROAD'	dB(A)	None	Night Evening Day Outside Standard Hours Standard Hours	- - - -	64 66 68 68	49 49 52 52
'43 ALBION AVENUE'	dB(A)	None	Night Evening Day Outside Standard Hours Standard Hours	- - - -	46 55 57 57	41 41 43 43
'236 MOORE PARK ROAD'	dB(A)	None	Night Evening Day Outside Standard Hours Standard Hours	- - - -	64 66 68 68	49 49 52 52
'36 RIDGE STREET'	dB(A)	None	Night Evening Day Outside Standard Hours Standard Hours	- - - -	67 68 69 69	55 56 58 58
'66 LANG ROAD'	dB(A)	None	Night Evening Day Outside Standard Hours Standard Hours	- - - -	43 56 60 60	35 36 39 39
'228 MOORE PARK ROAD'	dB(A)	None	Night Evening Day Outside Standard Hours Standard Hours	70 70 70 70	- - - -	- - - -
'116 LANG ROAD'	dB(A)	None	Night Evening Day Outside Standard Hours Standard Hours	70 70 70 70	- - - -	- - - -
'48 REGENT STREET'	dB(A)	None	Night Evening Day Outside Standard Hours Standard Hours	- - - -	46 55 57 57	41 41 43 43
'110 LANG ROAD'	dB(A)	None	Night Evening Day Outside Standard Hours Standard Hours	- - - -	43 56 60 60	35 36 39 39
'33 BENT STREET'	dB(A)	None	Night Evening Day Outside Standard Hours Standard Hours	- - - -	46 55 57 57	41 41 43 43
'116 LANG ROAD'	dB(A)	None	Night Evening Day Outside Standard Hours Standard Hours	70 70 70 70	- - - -	- - - -
'134 ARTHUR STREET'	dB(A)	None	Night Evening Day Outside Standard Hours Standard Hours	- - - -	67 68 69 69	55 56 58 58
'58 LEINSTER STREET'	dB(A)	None	Night Evening Day Outside Standard Hours Standard Hours	- - - -	46 55 57 57	41 41 43 43
'4 BENT STREET'	dB(A)	None	Night Evening Day Outside Standard Hours Standard Hours	- - - -	46 55 57 57	41 41 43 43
'76 REGENT STREET'	dB(A)	None	Night Evening Day Outside Standard Hours Standard Hours	- - - -	46 55 57 57	41 41 43 43
'1 DRIVER AVENUE'	dB(A)	None	Night Evening Day Outside Standard Hours Standard Hours	70 70 70 70	- - - -	- - - -
'33 BENT STREET'	dB(A)	None	Night Evening Day Outside Standard Hours Standard Hours	- - - -	46 55 57 57	41 41 43 43
'43 MOORE PARK ROAD'	dB(A)	None	Night Evening Day Outside Standard Hours Standard Hours	- - - -	43 56 60 60	35 36 39 39

Address	Weighting	Façade noise reduction	Period	Fixed criteria (dB Leq)	Ambient (dB Leq)	BG (dB L90)
'56 RENNY STREET'	dB(A)	None	Night Evening Day Outside Standard Hours Standard Hours	- - - -	46 55 57 57	41 41 43 43
'320 MOORE PARK ROAD'	dB(A)	None	Night Evening Day Outside Standard Hours Standard Hours	- - - -	64 66 68 68	49 49 52 52
'59 REGENT STREET'	dB(A)	None	Night Evening Day Outside Standard Hours Standard Hours	- - - -	46 55 57 57	41 41 43 43
'31 ROBERTSON ROAD'	dB(A)	10dB	Night Evening Day Outside Standard Hours Standard Hours	45 45 45 45	- - - -	- - - -
'354 MOORE PARK ROAD'	dB(A)	None	Night Evening Day Outside Standard Hours Standard Hours	- - - -	64 66 68 68	49 49 52 52
'10 LEINSTER STREET'	dB(A)	None	Night Evening Day Outside Standard Hours Standard Hours	- - - -	46 55 57 57	41 41 43 43
'270 MOORE PARK ROAD'	dB(A)	None	Night Evening Day Outside Standard Hours Standard Hours	- - - -	64 66 68 68	49 49 52 52
'83 STEWART STREET'	dB(A)	None	Night Evening Day Outside Standard Hours Standard Hours	- - - -	46 55 57 57	41 41 43 43
'116 LANG ROAD'	dB(A)	None	Night Evening Day Outside Standard Hours Standard Hours	70 70 70 70	- - - -	- - - -
'83 STEWART STREET'	dB(A)	None	Night Evening Day Outside Standard Hours Standard Hours	- - - -	46 55 57 57	41 41 43 43
'116 LANG ROAD'	dB(A)	None	Night Evening Day Outside Standard Hours Standard Hours	70 70 70 70	- - - -	- - - -
'93 STEWART STREET'	dB(A)	None	Night Evening Day Outside Standard Hours Standard Hours	- - - -	46 55 57 57	41 41 43 43
'292 MOORE PARK ROAD'	dB(A)	None	Night Evening Day Outside Standard Hours Standard Hours	- - - -	64 66 68 68	49 49 52 52
'26 MADDISON STREET'	dB(A)	None	Night Evening Day Outside Standard Hours Standard Hours	- - - -	67 68 69 69	55 56 58 58
'39 BENT STREET'	dB(A)	None	Night Evening Day Outside Standard Hours Standard Hours	- - - -	46 55 57 57	41 41 43 43
'426 MOORE PARK ROAD'	dB(A)	None	Night Evening Day Outside Standard Hours Standard Hours	- - - -	64 66 68 68	49 49 52 52
'52 REGENT STREET'	dB(A)	None	Night Evening Day Outside Standard Hours Standard Hours	- - - -	46 55 57 57	41 41 43 43
'38 DRIVER AVENUE'	dB(A)	None	Night Evening Day Outside Standard Hours Standard Hours	70 70 70 70	- - - -	- - - -
'83 STEWART STREET'	dB(A)	None	Night Evening Day Outside Standard Hours Standard Hours	- - - -	46 55 57 57	41 41 43 43
'22 ALEXANDER STREET'	dB(A)	None	Night Evening Day Outside Standard Hours Standard Hours	- - - -	46 55 57 57	41 41 43 43

Address	Weighting	Façade noise reduction	Period	Fixed criteria (dB Leq)	Ambient (dB Leq)	BG (dB L90)
'2 BENT STREET'	dB(A)	None	Night Evening Day Outside Standard Hours Standard Hours	- - - -	46 55 57 57	41 41 43 43
'559 SOUTH DOWLING STREET'	dB(A)	None	Night Evening Day Outside Standard Hours Standard Hours	- - - -	67 68 69 69	55 56 58 58
'11 ROBERTSON ROAD'	dB(A)	None	Night Evening Day Outside Standard Hours Standard Hours	- - - -	49 57 57 57	45 47 47 47
'83 STEWART STREET'	dB(A)	None	Night Evening Day Outside Standard Hours Standard Hours	- - - -	46 55 57 57	41 41 43 43
'75 OXFORD STREET'	dB(A)	None	Night Evening Day Outside Standard Hours Standard Hours	70 70 70 70	- - - -	- - - -
'5 ROBERTSON ROAD'	dB(A)	None	Night Evening Day Outside Standard Hours Standard Hours	- - - -	49 57 57 57	45 47 47 47
'44 COOK ROAD'	dB(A)	None	Night Evening Day Outside Standard Hours Standard Hours	- - - -	43 56 60 60	35 36 39 39
'5 POATE ROAD'	dB(A)	None	Night Evening Day Outside Standard Hours Standard Hours	- - - -	43 56 60 60	35 36 39 39
'25 MORT STREET'	dB(A)	None	Night Evening Day Outside Standard Hours Standard Hours	- - - -	67 68 69 69	55 56 58 58
'1 ELIZABETH STREET'	dB(A)	None	Night Evening Day Outside Standard Hours Standard Hours	- - - -	46 55 57 57	41 41 43 43
'5 ELIZABETH STREET'	dB(A)	None	Night Evening Day Outside Standard Hours Standard Hours	- - - -	46 55 57 57	41 41 43 43
'35 BENT STREET'	dB(A)	None	Night Evening Day Outside Standard Hours Standard Hours	- - - -	46 55 57 57	41 41 43 43
'38 NOBBS STREET'	dB(A)	None	Night Evening Day Outside Standard Hours Standard Hours	- - - -	67 68 69 69	55 56 58 58
'41 BENT STREET'	dB(A)	None	Night Evening Day Outside Standard Hours Standard Hours	- - - -	46 55 57 57	41 41 43 43
'326 MOORE PARK ROAD'	dB(A)	None	Night Evening Day Outside Standard Hours Standard Hours	- - - -	64 66 68 68	49 49 52 52
'5 POATE ROAD'	dB(A)	None	Night Evening Day Outside Standard Hours Standard Hours	- - - -	43 56 60 60	35 36 39 39
'62 LANG ROAD'	dB(A)	None	Night Evening Day Outside Standard Hours Standard Hours	- - - -	43 56 60 60	35 36 39 39
'64 REGENT STREET'	dB(A)	None	Night Evening Day Outside Standard Hours Standard Hours	- - - -	46 55 57 57	41 41 43 43
'44 RIDGE STREET'	dB(A)	None	Night Evening Day Outside Standard Hours Standard Hours	- - - -	67 68 69 69	55 56 58 58
'7 POATE ROAD'	dB(A)	None	Night Evening Day Outside Standard Hours Standard Hours	- - - -	43 56 60 60	35 36 39 39

Address	Weighting	Façade noise reduction	Period	Fixed criteria (dB Leq)	Ambient (dB Leq)	BG (dB L90)
'109 ARTHUR STREET'	dB(A)	None	Night Evening Day Outside Standard Hours Standard Hours	- - - -	67 68 69 69	55 56 58 58
'28 LEINSTER STREET'	dB(A)	None	Night Evening Day Outside Standard Hours Standard Hours	- - - -	46 55 57 57	41 41 43 43
'44 REGENT STREET'	dB(A)	None	Night Evening Day Outside Standard Hours Standard Hours	- - - -	46 55 57 57	41 41 43 43
'49 MOORE PARK ROAD'	dB(A)	None	Night Evening Day Outside Standard Hours Standard Hours	- - - -	64 66 68 68	49 49 52 52
'2 THURLOW STREET'	dB(A)	None	Night Evening Day Outside Standard Hours Standard Hours	- - - -	67 68 69 69	55 56 58 58
'1 LITTLE CLEVELAND STREET'	dB(A)	None	Night Evening Day Outside Standard Hours Standard Hours	70 70 70 70	- - - -	- - - -
'56 REGENT STREET'	dB(A)	None	Night Evening Day Outside Standard Hours Standard Hours	- - - -	46 55 57 57	41 41 43 43
'87 STEWART STREET'	dB(A)	None	Night Evening Day Outside Standard Hours Standard Hours	- - - -	46 55 57 57	41 41 43 43
'292 OXFORD STREET'	dB(A)	None	Night Evening Day Outside Standard Hours Standard Hours	- - - -	46 55 57 57	41 41 43 43
'26 LEINSTER STREET'	dB(A)	None	Night Evening Day Outside Standard Hours Standard Hours	- - - -	46 55 57 57	41 41 43 43
'30 STEWART STREET'	dB(A)	None	Night Evening Day Outside Standard Hours Standard Hours	- - - -	46 55 57 57	41 41 43 43
'131 ARTHUR STREET'	dB(A)	None	Night Evening Day Outside Standard Hours Standard Hours	- - - -	67 68 69 69	55 56 58 58
'34 LEINSTER STREET'	dB(A)	None	Night Evening Day Outside Standard Hours Standard Hours	- - - -	46 55 57 57	41 41 43 43
'19 GORDON STREET'	dB(A)	None	Night Evening Day Outside Standard Hours Standard Hours	- - - -	46 55 57 57	41 41 43 43
'20 MCELHONE PLACE'	dB(A)	None	Night Evening Day Outside Standard Hours Standard Hours	- - - -	67 68 69 69	55 56 58 58
'30 LEINSTER STREET'	dB(A)	None	Night Evening Day Outside Standard Hours Standard Hours	- - - -	46 55 57 57	41 41 43 43
'552 CLEVELAND STREET'	dB(A)	None	Night Evening Day Outside Standard Hours Standard Hours	70 70 70 70	- - - -	- - - -
'267 OXFORD STREET'	dB(A)	None	Night Evening Day Outside Standard Hours Standard Hours	- - - -	62 65 67 67	51 52 56 56
'32 LEINSTER STREET'	dB(A)	None	Night Evening Day Outside Standard Hours Standard Hours	- - - -	46 55 57 57	41 41 43 43
'1 OATLEY ROAD'	dB(A)	None	Night Evening Day Outside Standard Hours Standard Hours	- - - -	46 55 57 57	41 41 43 43

Address	Weighting	Façade noise reduction	Period	Fixed criteria (dB Leq)	Ambient (dB Leq)	BG (dB L90)
'13 MARTIN STREET'	dB(A)	None	Night Evening Day Outside Standard Hours Standard Hours	- - - -	46 55 57 57	41 41 43 43
'105 FITZROY STREET'	dB(A)	None	Night Evening Day Outside Standard Hours Standard Hours	- - - -	67 68 69 69	55 56 58 58
'69-75 COOK ROAD'	dB(A)	None	Night Evening Day Outside Standard Hours Standard Hours	- - - -	43 56 60 60	35 36 39 39
'35 BENNETT STREET'	dB(A)	None	Night Evening Day Outside Standard Hours Standard Hours	- - - -	67 68 69 69	55 56 58 58
'23 ROBERTSON ROAD'	dB(A)	None	Night Evening Day Outside Standard Hours Standard Hours	- - - -	49 57 57 57	45 47 47 47
'35 GORDON STREET'	dB(A)	None	Night Evening Day Outside Standard Hours Standard Hours	- - - -	46 55 57 57	41 41 43 43
'37 BENNETT STREET'	dB(A)	None	Night Evening Day Outside Standard Hours Standard Hours	- - - -	67 68 69 69	55 56 58 58
'84 LANG ROAD'	dB(A)	None	Night Evening Day Outside Standard Hours Standard Hours	- - - -	43 56 60 60	35 36 39 39
'85 STEWART STREET'	dB(A)	None	Night Evening Day Outside Standard Hours Standard Hours	- - - -	46 55 57 57	41 41 43 43
'20 CHARLES STREET'	dB(A)	None	Night Evening Day Outside Standard Hours Standard Hours	- - - -	67 68 69 69	55 56 58 58
'85 STEWART STREET'	dB(A)	None	Night Evening Day Outside Standard Hours Standard Hours	- - - -	46 55 57 57	41 41 43 43
'14 ALEXANDER STREET'	dB(A)	None	Night Evening Day Outside Standard Hours Standard Hours	- - - -	46 55 57 57	41 41 43 43
'98 ARTHUR STREET'	dB(A)	None	Night Evening Day Outside Standard Hours Standard Hours	- - - -	67 68 69 69	55 56 58 58
'590-614 BOURKE STREET'	dB(A)	None	Night Evening Day Outside Standard Hours Standard Hours	- - - -	67 68 69 69	55 56 58 58
'30 NOBBS STREET'	dB(A)	None	Night Evening Day Outside Standard Hours Standard Hours	- - - -	67 68 69 69	55 56 58 58
'91 ARTHUR STREET'	dB(A)	None	Night Evening Day Outside Standard Hours Standard Hours	- - - -	67 68 69 69	55 56 58 58
'3 BENNETT STREET'	dB(A)	None	Night Evening Day Outside Standard Hours Standard Hours	- - - -	67 68 69 69	55 56 58 58
'771 SOUTH DOWLING STREET'	dB(A)	None	Night Evening Day Outside Standard Hours Standard Hours	- - - -	67 68 69 69	55 56 58 58
'12 PROSPECT STREET'	dB(A)	None	Night Evening Day Outside Standard Hours Standard Hours	- - - -	67 68 69 69	55 56 58 58
'11 MORT STREET'	dB(A)	None	Night Evening Day Outside Standard Hours Standard Hours	- - - -	67 68 69 69	55 56 58 58

Address	Weighting	Façade noise reduction	Period	Fixed criteria (dB Leq)	Ambient (dB Leq)	BG (dB L90)
'118 FITZROY STREET'	dB(A)	None	Night Evening Day Outside Standard Hours Standard Hours	- - - -	62 65 67 67	51 52 56 56
'780 BOURKE STREET'	dB(A)	None	Night Evening Day Outside Standard Hours Standard Hours	- - - -	67 68 69 69	55 56 58 58
'1 BENNETT STREET'	dB(A)	None	Night Evening Day Outside Standard Hours Standard Hours	- - - -	67 68 69 69	55 56 58 58
'27 BENNETT STREET'	dB(A)	None	Night Evening Day Outside Standard Hours Standard Hours	- - - -	67 68 69 69	55 56 58 58
'17 RIDGE STREET'	dB(A)	None	Night Evening Day Outside Standard Hours Standard Hours	- - - -	67 68 69 69	55 56 58 58
'29 BENNETT STREET'	dB(A)	None	Night Evening Day Outside Standard Hours Standard Hours	- - - -	67 68 69 69	55 56 58 58
'89 ARTHUR STREET'	dB(A)	None	Night Evening Day Outside Standard Hours Standard Hours	- - - -	67 68 69 69	55 56 58 58
'49-51 STEWART STREET'	dB(A)	None	Night Evening Day Outside Standard Hours Standard Hours	- - - -	46 55 57 57	41 41 43 43
'14 PROSPECT STREET'	dB(A)	None	Night Evening Day Outside Standard Hours Standard Hours	- - - -	67 68 69 69	55 56 58 58
'116 LANG ROAD'	dB(A)	None	Night Evening Day Outside Standard Hours Standard Hours	70 70 70 70	- - - -	- - - -
'398 MOORE PARK ROAD'	dB(A)	None	Night Evening Day Outside Standard Hours Standard Hours	- - - -	64 66 68 68	49 49 52 52
'16 PROSPECT STREET'	dB(A)	None	Night Evening Day Outside Standard Hours Standard Hours	- - - -	67 68 69 69	55 56 58 58
'20 CHURCH STREET'	dB(A)	None	Night Evening Day Outside Standard Hours Standard Hours	- - - -	46 55 57 57	41 41 43 43
'20 LANG ROAD'	dB(A)	None	Night Evening Day Outside Standard Hours Standard Hours	- - - -	43 56 60 60	35 36 39 39
'21-23 ALBION AVENUE'	dB(A)	None	Night Evening Day Outside Standard Hours Standard Hours	- - - -	46 55 57 57	41 41 43 43
'723 SOUTH DOWLING STREET'	dB(A)	None	Night Evening Day Outside Standard Hours Standard Hours	- - - -	67 68 69 69	55 56 58 58
'19 ALBION AVENUE'	dB(A)	None	Night Evening Day Outside Standard Hours Standard Hours	- - - -	46 55 57 57	41 41 43 43
'49 ALBION AVENUE'	dB(A)	None	Night Evening Day Outside Standard Hours Standard Hours	- - - -	46 55 57 57	41 41 43 43
'38 DRIVER AVENUE'	dB(A)	None	Night Evening Day Outside Standard Hours Standard Hours	70 70 70 70	- - - -	- - - -
'20 HUTCHINSON STREET'	dB(A)	None	Night Evening Day Outside Standard Hours Standard Hours	- - - -	62 65 67 67	51 52 56 56

Address	Weighting	Façade noise reduction	Period	Fixed criteria (dB Leq)	Ambient (dB Leq)	BG (dB L90)
'739 SOUTH DOWLING STREET'	dB(A)	None	Night Evening Day Outside Standard Hours Standard Hours	- - - -	67 68 69 69	55 56 58 58
'32 MCELHONE PLACE'	dB(A)	None	Night Evening Day Outside Standard Hours Standard Hours	- - - -	67 68 69 69	55 56 58 58
'88 LANG ROAD'	dB(A)	None	Night Evening Day Outside Standard Hours Standard Hours	- - - -	43 56 60 60	35 36 39 39
'40 DRIVER AVENUE'	dB(A)	None	Night Evening Day Outside Standard Hours Standard Hours	65 65 65 65	- - - -	- - - -
'112 FITZROY STREET'	dB(A)	None	Night Evening Day Outside Standard Hours Standard Hours	- - - -	62 65 67 67	51 52 56 56
'18 RIDGE STREET'	dB(A)	None	Night Evening Day Outside Standard Hours Standard Hours	- - - -	67 68 69 69	55 56 58 58
'29 ALBION AVENUE'	dB(A)	None	Night Evening Day Outside Standard Hours Standard Hours	- - - -	46 55 57 57	41 41 43 43
'75 OXFORD STREET'	dB(A)	None	Night Evening Day Outside Standard Hours Standard Hours	70 70 70 70	- - - -	- - - -
'7 OATLEY ROAD'	dB(A)	None	Night Evening Day Outside Standard Hours Standard Hours	- - - -	46 55 57 57	41 41 43 43
'25 ALBION AVENUE'	dB(A)	None	Night Evening Day Outside Standard Hours Standard Hours	- - - -	46 55 57 57	41 41 43 43
'50 MARTIN ROAD'	dB(A)	None	Night Evening Day Outside Standard Hours Standard Hours	- - - -	49 57 57 57	45 47 47 47
'518 CLEVELAND STREET'	dB(A)	None	Night Evening Day Outside Standard Hours Standard Hours	70 70 70 70	- - - -	- - - -
'47 MADDISON STREET'	dB(A)	None	Night Evening Day Outside Standard Hours Standard Hours	- - - -	67 68 69 69	55 56 58 58
'49 REGENT STREET'	dB(A)	None	Night Evening Day Outside Standard Hours Standard Hours	- - - -	46 55 57 57	41 41 43 43
'68 LANG ROAD'	dB(A)	None	Night Evening Day Outside Standard Hours Standard Hours	- - - -	43 56 60 60	35 36 39 39
'14 LITTLE CLEVELAND STREET'	dB(A)	None	Night Evening Day Outside Standard Hours Standard Hours	70 70 70 70	- - - -	- - - -
'16 LANG ROAD'	dB(A)	None	Night Evening Day Outside Standard Hours Standard Hours	- - - -	43 56 60 60	35 36 39 39
'49 MADDISON STREET'	dB(A)	None	Night Evening Day Outside Standard Hours Standard Hours	- - - -	67 68 69 69	55 56 58 58
'50 REGENT STREET'	dB(A)	None	Night Evening Day Outside Standard Hours Standard Hours	- - - -	46 55 57 57	41 41 43 43
'6 LITTLE CLEVELAND STREET'	dB(A)	None	Night Evening Day Outside Standard Hours Standard Hours	70 70 70 70	- - - -	- - - -

Address	Weighting	Façade noise reduction	Period	Fixed criteria (dB Leq)	Ambient (dB Leq)	BG (dB L90)
'22-24 HUTCHINSON STREET'	dB(A)	None	Night Evening Day Outside Standard Hours Standard Hours	- - - -	62 65 67 67	51 52 56 56
'106 LANG ROAD'	dB(A)	None	Night Evening Day Outside Standard Hours Standard Hours	- - - -	43 56 60 60	35 36 39 39
'25 CHELSEA STREET'	dB(A)	None	Night Evening Day Outside Standard Hours Standard Hours	- - - -	67 68 69 69	55 56 58 58
'286 MOORE PARK ROAD'	dB(A)	None	Night Evening Day Outside Standard Hours Standard Hours	- - - -	64 66 68 68	49 49 52 52
'16 WALTER STREET'	dB(A)	None	Night Evening Day Outside Standard Hours Standard Hours	- - - -	46 55 57 57	41 41 43 43
'467 CLEVELAND STREET'	dB(A)	None	Night Evening Day Outside Standard Hours Standard Hours	70 70 70 70	- - - -	- - - -
'17-19 CHELSEA STREET'	dB(A)	None	Night Evening Day Outside Standard Hours Standard Hours	- - - -	67 68 69 69	55 56 58 58
'402 MOORE PARK ROAD'	dB(A)	None	Night Evening Day Outside Standard Hours Standard Hours	- - - -	64 66 68 68	49 49 52 52
'11 CHELSEA STREET'	dB(A)	None	Night Evening Day Outside Standard Hours Standard Hours	- - - -	67 68 69 69	55 56 58 58
'36 NOBBS STREET'	dB(A)	None	Night Evening Day Outside Standard Hours Standard Hours	- - - -	67 68 69 69	55 56 58 58
'90 ARTHUR STREET'	dB(A)	None	Night Evening Day Outside Standard Hours Standard Hours	- - - -	67 68 69 69	55 56 58 58
'758 BOURKE STREET'	dB(A)	None	Night Evening Day Outside Standard Hours Standard Hours	- - - -	67 68 69 69	55 56 58 58
'51 MADDISON STREET'	dB(A)	None	Night Evening Day Outside Standard Hours Standard Hours	- - - -	67 68 69 69	55 56 58 58
'75 LEINSTER STREET'	dB(A)	None	Night Evening Day Outside Standard Hours Standard Hours	- - - -	64 66 68 68	49 49 52 52
'280 MOORE PARK ROAD'	dB(A)	None	Night Evening Day Outside Standard Hours Standard Hours	- - - -	64 66 68 68	49 49 52 52
'5-7 GORDON STREET'	dB(A)	None	Night Evening Day Outside Standard Hours Standard Hours	- - - -	46 55 57 57	41 41 43 43
'28 MOORE PARK ROAD'	dB(A)	None	Night Evening Day Outside Standard Hours Standard Hours	- - - -	62 65 67 67	51 52 56 56
'116 LANG ROAD'	dB(A)	None	Night Evening Day Outside Standard Hours Standard Hours	70 70 70 70	- - - -	- - - -
'257 OXFORD STREET'	dB(A)	None	Night Evening Day Outside Standard Hours Standard Hours	- - - -	46 55 57 57	41 41 43 43
'540 CLEVELAND STREET'	dB(A)	None	Night Evening Day Outside Standard Hours Standard Hours	70 70 70 70	- - - -	- - - -

Address	Weighting	Façade noise reduction	Period	Fixed criteria (dB Leq)	Ambient (dB Leq)	BG (dB L90)
'13 MCELHONE PLACE'	dB(A)	None	Night Evening Day Outside Standard Hours Standard Hours	- - - -	67 68 69 69	55 56 58 58
'459 CLEVELAND STREET'	dB(A)	None	Night Evening Day Outside Standard Hours Standard Hours	70 70 70 70	- - - -	- - - -
'1 MADDISON STREET'	dB(A)	None	Night Evening Day Outside Standard Hours Standard Hours	- - - -	67 68 69 69	55 56 58 58
'32 CHELSEA STREET'	dB(A)	None	Night Evening Day Outside Standard Hours Standard Hours	- - - -	67 68 69 69	55 56 58 58
'4 MADDISON STREET'	dB(A)	None	Night Evening Day Outside Standard Hours Standard Hours	- - - -	67 68 69 69	55 56 58 58
'23 WALTER STREET'	dB(A)	None	Night Evening Day Outside Standard Hours Standard Hours	- - - -	46 55 57 57	41 41 43 43
'13 POATE ROAD'	dB(A)	None	Night Evening Day Outside Standard Hours Standard Hours	- - - -	43 56 60 60	35 36 39 39
'255 OXFORD STREET'	dB(A)	None	Night Evening Day Outside Standard Hours Standard Hours	- - - -	46 55 57 57	41 41 43 43
'19 MCELHONE PLACE'	dB(A)	None	Night Evening Day Outside Standard Hours Standard Hours	- - - -	67 68 69 69	55 56 58 58
'96 ARTHUR STREET'	dB(A)	None	Night Evening Day Outside Standard Hours Standard Hours	- - - -	67 68 69 69	55 56 58 58
'38 DRIVER AVENUE'	dB(A)	None	Night Evening Day Outside Standard Hours Standard Hours	70 70 70 70	- - - -	- - - -
'63 STEWART STREET'	dB(A)	None	Night Evening Day Outside Standard Hours Standard Hours	- - - -	46 55 57 57	41 41 43 43
'58 RIDGE STREET'	dB(A)	None	Night Evening Day Outside Standard Hours Standard Hours	- - - -	67 68 69 69	55 56 58 58
'116 LANG ROAD'	dB(A)	None	Night Evening Day Outside Standard Hours Standard Hours	70 70 70 70	- - - -	- - - -
'51 REGENT STREET'	dB(A)	None	Night Evening Day Outside Standard Hours Standard Hours	- - - -	46 55 57 57	41 41 43 43
'50 LANG ROAD'	dB(A)	None	Night Evening Day Outside Standard Hours Standard Hours	- - - -	43 56 60 60	35 36 39 39
'108 LANG ROAD'	dB(A)	None	Night Evening Day Outside Standard Hours Standard Hours	- - - -	43 56 60 60	35 36 39 39
'41 REGENT STREET'	dB(A)	None	Night Evening Day Outside Standard Hours Standard Hours	- - - -	46 55 57 57	41 41 43 43
'13 OATLEY ROAD'	dB(A)	None	Night Evening Day Outside Standard Hours Standard Hours	- - - -	46 55 57 57	41 41 43 43
'25 ROBERTSON ROAD'	dB(A)	None	Night Evening Day Outside Standard Hours Standard Hours	- - - -	49 57 57 57	45 47 47 47

Address	Weighting	Façade noise reduction	Period	Fixed criteria (dB Leq)	Ambient (dB Leq)	BG (dB L90)
'16 MARTIN ROAD'	dB(A)	None	Night Evening Day Outside Standard Hours Standard Hours	- - - -	49 57 57 57	45 47 47 47
'434 MOORE PARK ROAD'	dB(A)	None	Night Evening Day Outside Standard Hours Standard Hours	- - - -	64 66 68 68	49 49 52 52
'57 STEWART STREET'	dB(A)	None	Night Evening Day Outside Standard Hours Standard Hours	- - - -	46 55 57 57	41 41 43 43
'461-463 OXFORD STREET'	dB(A)	10dB	Night Evening Day Outside Standard Hours Standard Hours	45 45 45 45	- - - -	- - - -
'36 MADDISON STREET'	dB(A)	None	Night Evening Day Outside Standard Hours Standard Hours	- - - -	67 68 69 69	55 56 58 58
'530 CLEVELAND STREET'	dB(A)	None	Night Evening Day Outside Standard Hours Standard Hours	70 70 70 70	- - - -	- - - -
'135 ARTHUR STREET'	dB(A)	None	Night Evening Day Outside Standard Hours Standard Hours	- - - -	67 68 69 69	55 56 58 58
'4 ULSTER STREET'	dB(A)	None	Night Evening Day Outside Standard Hours Standard Hours	- - - -	46 55 57 57	41 41 43 43
'274 MOORE PARK ROAD'	dB(A)	None	Night Evening Day Outside Standard Hours Standard Hours	- - - -	64 66 68 68	49 49 52 52
'384 MOORE PARK ROAD'	dB(A)	None	Night Evening Day Outside Standard Hours Standard Hours	- - - -	64 66 68 68	49 49 52 52
'39 MORT STREET'	dB(A)	None	Night Evening Day Outside Standard Hours Standard Hours	- - - -	67 68 69 69	55 56 58 58
'9 FURBER ROAD'	dB(A)	None	Night Evening Day Outside Standard Hours Standard Hours	- - - -	43 56 60 60	35 36 39 39
'743 SOUTH DOWLING STREET'	dB(A)	None	Night Evening Day Outside Standard Hours Standard Hours	- - - -	67 68 69 69	55 56 58 58
'587 SOUTH DOWLING STREET'	dB(A)	None	Night Evening Day Outside Standard Hours Standard Hours	- - - -	67 68 69 69	55 56 58 58
'550 CLEVELAND STREET'	dB(A)	None	Night Evening Day Outside Standard Hours Standard Hours	70 70 70 70	- - - -	- - - -
'49 MOORE PARK ROAD'	dB(A)	None	Night Evening Day Outside Standard Hours Standard Hours	- - - -	43 56 60 60	35 36 39 39
'1 MITCHELL STREET'	dB(A)	None	Night Evening Day Outside Standard Hours Standard Hours	- - - -	43 56 60 60	35 36 39 39
'5 IRIS STREET'	dB(A)	None	Night Evening Day Outside Standard Hours Standard Hours	- - - -	46 55 57 57	41 41 43 43
'116 LANG ROAD'	dB(A)	None	Night Evening Day Outside Standard Hours Standard Hours	70 70 70 70	- - - -	- - - -
'647 SOUTH DOWLING STREET'	dB(A)	None	Night Evening Day Outside Standard Hours Standard Hours	- - - -	67 68 69 69	55 56 58 58

Address	Weighting	Façade noise reduction	Period	Fixed criteria (dB Leq)	Ambient (dB Leq)	BG (dB L90)
'6 LANG ROAD'	dB(A)	None	Night Evening Day Outside Standard Hours Standard Hours	- - - -	43 56 60 60	35 36 39 39
'34 CHELSEA STREET'	dB(A)	None	Night Evening Day Outside Standard Hours Standard Hours	- - - -	67 68 69 69	55 56 58 58
'45 RIDGE STREET'	dB(A)	None	Night Evening Day Outside Standard Hours Standard Hours	- - - -	67 68 69 69	55 56 58 58
'41 ALBION AVENUE'	dB(A)	None	Night Evening Day Outside Standard Hours Standard Hours	- - - -	46 55 57 57	41 41 43 43
'83 GREENS ROAD'	dB(A)	None	Night Evening Day Outside Standard Hours Standard Hours	- - - -	46 55 57 57	41 41 43 43
'110 LANG ROAD'	dB(A)	None	Night Evening Day Outside Standard Hours Standard Hours	- - - -	43 56 60 60	35 36 39 39
'31 ROBERTSON ROAD'	dB(A)	10dB	Night Evening Day Outside Standard Hours Standard Hours	45 45 45 45	- - - -	- - - -
'16 MOORE PARK ROAD'	dB(A)	None	Night Evening Day Outside Standard Hours Standard Hours	- - - -	62 65 67 67	51 52 56 56
'9 RIDGE STREET'	dB(A)	None	Night Evening Day Outside Standard Hours Standard Hours	- - - -	67 68 69 69	55 56 58 58
'50 GORDON STREET'	dB(A)	None	Night Evening Day Outside Standard Hours Standard Hours	- - - -	46 55 57 57	41 41 43 43
'48 LANG ROAD'	dB(A)	None	Night Evening Day Outside Standard Hours Standard Hours	- - - -	43 56 60 60	35 36 39 39
'40 COOK ROAD'	dB(A)	None	Night Evening Day Outside Standard Hours Standard Hours	- - - -	43 56 60 60	35 36 39 39
'9 STANLEY STREET'	dB(A)	None	Night Evening Day Outside Standard Hours Standard Hours	70 70 70 70	- - - -	- - - -
'55 PHELPS STREET'	dB(A)	None	Night Evening Day Outside Standard Hours Standard Hours	- - - -	67 68 69 69	55 56 58 58
'9 MORT STREET'	dB(A)	None	Night Evening Day Outside Standard Hours Standard Hours	- - - -	67 68 69 69	55 56 58 58
'22 MARTIN ROAD'	dB(A)	None	Night Evening Day Outside Standard Hours Standard Hours	- - - -	49 57 57 57	45 47 47 47
'101 GREENS ROAD'	dB(A)	None	Night Evening Day Outside Standard Hours Standard Hours	- - - -	46 55 57 57	41 41 43 43
'15 ROBERTSON ROAD'	dB(A)	None	Night Evening Day Outside Standard Hours Standard Hours	- - - -	49 57 57 57	45 47 47 47
'74 GORDON STREET'	dB(A)	None	Night Evening Day Outside Standard Hours Standard Hours	- - - -	46 55 57 57	41 41 43 43
'93 FITZROY STREET'	dB(A)	None	Night Evening Day Outside Standard Hours Standard Hours	- - - -	67 68 69 69	55 56 58 58

Address	Weighting	Façade noise reduction	Period	Fixed criteria (dB Leq)	Ambient (dB Leq)	BG (dB L90)
'17 BENT STREET'	dB(A)	None	Night Evening Day Outside Standard Hours Standard Hours	- - - -	46 55 57 57	41 41 43 43
'91 FITZROY STREET'	dB(A)	None	Night Evening Day Outside Standard Hours Standard Hours	- - - -	67 68 69 69	55 56 58 58
'116 LANG ROAD'	dB(A)	None	Night Evening Day Outside Standard Hours Standard Hours	70 70 70 70	- - - -	- - - -
'11 CHAPMAN STREET'	dB(A)	None	Night Evening Day Outside Standard Hours Standard Hours	- - - -	67 68 69 69	55 56 58 58
'36 GORDON STREET'	dB(A)	None	Night Evening Day Outside Standard Hours Standard Hours	- - - -	46 55 57 57	41 41 43 43
'683 SOUTH DOWLING STREET'	dB(A)	None	Night Evening Day Outside Standard Hours Standard Hours	- - - -	67 68 69 69	55 56 58 58
'13 CHAPMAN STREET'	dB(A)	None	Night Evening Day Outside Standard Hours Standard Hours	- - - -	67 68 69 69	55 56 58 58
'54 STEWART STREET'	dB(A)	None	Night Evening Day Outside Standard Hours Standard Hours	- - - -	46 55 57 57	41 41 43 43
'7 CHAPMAN STREET'	dB(A)	None	Night Evening Day Outside Standard Hours Standard Hours	- - - -	67 68 69 69	55 56 58 58
'302 MOORE PARK ROAD'	dB(A)	None	Night Evening Day Outside Standard Hours Standard Hours	- - - -	64 66 68 68	49 49 52 52
'9 CHAPMAN STREET'	dB(A)	None	Night Evening Day Outside Standard Hours Standard Hours	- - - -	67 68 69 69	55 56 58 58
'93 ARTHUR STREET'	dB(A)	None	Night Evening Day Outside Standard Hours Standard Hours	- - - -	67 68 69 69	55 56 58 58
'23 CHAPMAN STREET'	dB(A)	None	Night Evening Day Outside Standard Hours Standard Hours	- - - -	67 68 69 69	55 56 58 58
'Site Office'	dB(A)	None	Night Evening Day Outside Standard Hours Standard Hours	70 70 70 70	- - - -	- - - -
'27-35 COOK ROAD'	dB(A)	None	Night Evening Day Outside Standard Hours Standard Hours	- - - -	43 56 60 60	35 36 39 39
'1 CHARLES STREET'	dB(A)	None	Night Evening Day Outside Standard Hours Standard Hours	- - - -	67 68 69 69	55 56 58 58
'25 CHAPMAN STREET'	dB(A)	None	Night Evening Day Outside Standard Hours Standard Hours	- - - -	67 68 69 69	55 56 58 58
'15 CHAPMAN STREET'	dB(A)	None	Night Evening Day Outside Standard Hours Standard Hours	- - - -	67 68 69 69	55 56 58 58
'38 THURLOW STREET'	dB(A)	None	Night Evening Day Outside Standard Hours Standard Hours	- - - -	67 68 69 69	55 56 58 58
'51 RIDGE STREET'	dB(A)	None	Night Evening Day Outside Standard Hours Standard Hours	- - - -	67 68 69 69	55 56 58 58

Address	Weighting	Façade noise reduction	Period	Fixed criteria (dB Leq)	Ambient (dB Leq)	BG (dB L90)
'21 CHAPMAN STREET'	dB(A)	None	Night Evening Day Outside Standard Hours Standard Hours	- - - -	67 68 69 69	55 56 58 58
'46 RIDGE STREET'	dB(A)	None	Night Evening Day Outside Standard Hours Standard Hours	- - - -	67 68 69 69	55 56 58 58
'27 ALBION AVENUE'	dB(A)	None	Night Evening Day Outside Standard Hours Standard Hours	- - - -	46 55 57 57	41 41 43 43
'58 LEINSTER STREET'	dB(A)	None	Night Evening Day Outside Standard Hours Standard Hours	- - - -	46 55 57 57	41 41 43 43
'37 MOORE PARK ROAD'	dB(A)	None	Night Evening Day Outside Standard Hours Standard Hours	- - - -	64 66 68 68	49 49 52 52
'38 DRIVER AVENUE'	dB(A)	None	Night Evening Day Outside Standard Hours Standard Hours	70 70 70 70	- - - -	- - - -
'91 GREENS ROAD'	dB(A)	None	Night Evening Day Outside Standard Hours Standard Hours	- - - -	46 55 57 57	41 41 43 43
'94 ARTHUR STREET'	dB(A)	None	Night Evening Day Outside Standard Hours Standard Hours	- - - -	67 68 69 69	55 56 58 58
'15 ALBION AVENUE'	dB(A)	None	Night Evening Day Outside Standard Hours Standard Hours	- - - -	46 55 57 57	41 41 43 43
'90 ARTHUR STREET'	dB(A)	None	Night Evening Day Outside Standard Hours Standard Hours	- - - -	67 68 69 69	55 56 58 58
'34 GORDON STREET'	dB(A)	None	Night Evening Day Outside Standard Hours Standard Hours	- - - -	46 55 57 57	41 41 43 43
'42 LEINSTER STREET'	dB(A)	None	Night Evening Day Outside Standard Hours Standard Hours	- - - -	46 55 57 57	41 41 43 43
'3 CHAPMAN STREET'	dB(A)	None	Night Evening Day Outside Standard Hours Standard Hours	- - - -	67 68 69 69	55 56 58 58
'114 LANG ROAD'	dB(A)	None	Night Evening Day Outside Standard Hours Standard Hours	70 70 70 70	- - - -	- - - -
'116 LANG ROAD'	dB(A)	None	Night Evening Day Outside Standard Hours Standard Hours	70 70 70 70	- - - -	- - - -
'5 CHAPMAN STREET'	dB(A)	None	Night Evening Day Outside Standard Hours Standard Hours	- - - -	67 68 69 69	55 56 58 58
'61 IRIS STREET'	dB(A)	None	Night Evening Day Outside Standard Hours Standard Hours	- - - -	46 55 57 57	41 41 43 43
'71 STEWART STREET'	dB(A)	None	Night Evening Day Outside Standard Hours Standard Hours	- - - -	46 55 57 57	41 41 43 43
'103 ARTHUR STREET'	dB(A)	None	Night Evening Day Outside Standard Hours Standard Hours	- - - -	67 68 69 69	55 56 58 58
'19 ALBION AVENUE'	dB(A)	None	Night Evening Day Outside Standard Hours Standard Hours	- - - -	46 55 57 57	41 41 43 43

Address	Weighting	Façade noise reduction	Period	Fixed criteria (dB Leq)	Ambient (dB Leq)	BG (dB L90)
'56 RIDGE STREET'	dB(A)	None	Night Evening Day Outside Standard Hours Standard Hours	- - - -	67 68 69 69	55 56 58 58
'1 CHAPMAN STREET'	dB(A)	None	Night Evening Day Outside Standard Hours Standard Hours	- - - -	67 68 69 69	55 56 58 58
'4 RENNY LANE'	dB(A)	None	Night Evening Day Outside Standard Hours Standard Hours	- - - -	46 55 57 57	41 41 43 43
'18 SELWYN STREET'	dB(A)	None	Night Evening Day Outside Standard Hours Standard Hours	- - - -	46 55 57 57	41 41 43 43
'26 SELWYN STREET'	dB(A)	None	Night Evening Day Outside Standard Hours Standard Hours	- - - -	46 55 57 57	41 41 43 43
'278 MOORE PARK ROAD'	dB(A)	None	Night Evening Day Outside Standard Hours Standard Hours	- - - -	64 66 68 68	49 49 52 52
'8 SELWYN STREET'	dB(A)	None	Night Evening Day Outside Standard Hours Standard Hours	- - - -	46 55 57 57	41 41 43 43
'24 CHAPMAN STREET'	dB(A)	None	Night Evening Day Outside Standard Hours Standard Hours	- - - -	67 68 69 69	55 56 58 58
'41 PHELPS STREET'	dB(A)	None	Night Evening Day Outside Standard Hours Standard Hours	- - - -	67 68 69 69	55 56 58 58
'5 STEWART PLACE'	dB(A)	None	Night Evening Day Outside Standard Hours Standard Hours	- - - -	46 55 57 57	41 41 43 43
'38 GORDON STREET'	dB(A)	None	Night Evening Day Outside Standard Hours Standard Hours	- - - -	46 55 57 57	41 41 43 43
'40 DRIVER AVENUE'	dB(A)	None	Night Evening Day Outside Standard Hours Standard Hours	65 65 65 65	- - - -	- - - -
'114 LANG ROAD'	dB(A)	None	Night Evening Day Outside Standard Hours Standard Hours	70 70 70 70	- - - -	- - - -
'386 MOORE PARK ROAD'	dB(A)	None	Night Evening Day Outside Standard Hours Standard Hours	- - - -	64 66 68 68	49 49 52 52
'471-475 OXFORD STREET'	dB(A)	10dB	Night Evening Day Outside Standard Hours Standard Hours	45 45 45 45	- - - -	- - - -
'50 MARTIN ROAD'	dB(A)	None	Night Evening Day Outside Standard Hours Standard Hours	- - - -	49 57 57 57	45 47 47 47
'36 SELWYN STREET'	dB(A)	None	Night Evening Day Outside Standard Hours Standard Hours	- - - -	46 55 57 57	41 41 43 43
'32 SELWYN STREET'	dB(A)	None	Night Evening Day Outside Standard Hours Standard Hours	- - - -	46 55 57 57	41 41 43 43
'56 GORDON STREET'	dB(A)	None	Night Evening Day Outside Standard Hours Standard Hours	- - - -	46 55 57 57	41 41 43 43
'11 RIDGE STREET'	dB(A)	None	Night Evening Day Outside Standard Hours Standard Hours	- - - -	67 68 69 69	55 56 58 58

Address	Weighting	Façade noise reduction	Period	Fixed criteria (dB Leq)	Ambient (dB Leq)	BG (dB L90)
'39 SELWYN STREET'	dB(A)	None	Night Evening Day Outside Standard Hours Standard Hours	- - - -	46 55 57 57	41 41 43 43
'41 SELWYN STREET'	dB(A)	None	Night Evening Day Outside Standard Hours Standard Hours	- - - -	46 55 57 57	41 41 43 43
'514 CLEVELAND STREET'	dB(A)	None	Night Evening Day Outside Standard Hours Standard Hours	70 70 70 70	- - - -	- - - -
'33 SELWYN STREET'	dB(A)	None	Night Evening Day Outside Standard Hours Standard Hours	- - - -	46 55 57 57	41 41 43 43
'31 RENNY STREET'	dB(A)	None	Night Evening Day Outside Standard Hours Standard Hours	- - - -	46 55 57 57	41 41 43 43
'37 SELWYN STREET'	dB(A)	None	Night Evening Day Outside Standard Hours Standard Hours	- - - -	46 55 57 57	41 41 43 43
'378 MOORE PARK ROAD'	dB(A)	None	Night Evening Day Outside Standard Hours Standard Hours	- - - -	64 66 68 68	49 49 52 52
'62 PARKHAM STREET'	dB(A)	None	Night Evening Day Outside Standard Hours Standard Hours	- - - -	67 68 69 69	55 56 58 58
'16 SELWYN STREET'	dB(A)	None	Night Evening Day Outside Standard Hours Standard Hours	- - - -	46 55 57 57	41 41 43 43
'90 REGENT STREET'	dB(A)	None	Night Evening Day Outside Standard Hours Standard Hours	- - - -	64 66 68 68	49 49 52 52
'17 MORT STREET'	dB(A)	None	Night Evening Day Outside Standard Hours Standard Hours	- - - -	67 68 69 69	55 56 58 58
'6 SELWYN STREET'	dB(A)	None	Night Evening Day Outside Standard Hours Standard Hours	- - - -	46 55 57 57	41 41 43 43
'58 COOK ROAD'	dB(A)	None	Night Evening Day Outside Standard Hours Standard Hours	- - - -	43 56 60 60	35 36 39 39
'61 SELWYN STREET'	dB(A)	None	Night Evening Day Outside Standard Hours Standard Hours	- - - -	46 55 57 57	41 41 43 43
'37 ALBION AVENUE'	dB(A)	None	Night Evening Day Outside Standard Hours Standard Hours	- - - -	46 55 57 57	41 41 43 43
'22 FURBER ROAD'	dB(A)	None	Night Evening Day Outside Standard Hours Standard Hours	- - - -	43 56 60 60	35 36 39 39
'585 SOUTH DOWLING STREET'	dB(A)	None	Night Evening Day Outside Standard Hours Standard Hours	- - - -	67 68 69 69	55 56 58 58
'50 GORDON STREET'	dB(A)	None	Night Evening Day Outside Standard Hours Standard Hours	- - - -	46 55 57 57	41 41 43 43
'4 WALTER STREET'	dB(A)	None	Night Evening Day Outside Standard Hours Standard Hours	- - - -	46 55 57 57	41 41 43 43
'2 CHURCH STREET'	dB(A)	None	Night Evening Day Outside Standard Hours Standard Hours	- - - -	46 55 57 57	41 41 43 43

Address	Weighting	Façade noise reduction	Period	Fixed criteria (dB Leq)	Ambient (dB Leq)	BG (dB L90)
'4 CHURCH STREET'	dB(A)	None	Night Evening Day Outside Standard Hours Standard Hours	- - - -	46 55 57 57	41 41 43 43
'11 MOORE PARK ROAD'	dB(A)	None	Night Evening Day Outside Standard Hours Standard Hours	- - - -	43 56 60 60	35 36 39 39
'234 MOORE PARK ROAD'	dB(A)	None	Night Evening Day Outside Standard Hours Standard Hours	- - - -	64 66 68 68	49 49 52 52
'39 ROBERTSON ROAD'	dB(A)	None	Night Evening Day Outside Standard Hours Standard Hours	- - - -	49 57 57 57	45 47 47 47
'368 SOUTH DOWLING STREET'	dB(A)	None	Night Evening Day Outside Standard Hours Standard Hours	- - - -	62 65 67 67	51 52 56 56
'4 CHELSEA STREET'	dB(A)	None	Night Evening Day Outside Standard Hours Standard Hours	- - - -	67 68 69 69	55 56 58 58
'29 SELWYN STREET'	dB(A)	None	Night Evening Day Outside Standard Hours Standard Hours	- - - -	46 55 57 57	41 41 43 43
'15 OATLEY ROAD'	dB(A)	None	Night Evening Day Outside Standard Hours Standard Hours	- - - -	46 55 57 57	41 41 43 43
'31 SELWYN STREET'	dB(A)	None	Night Evening Day Outside Standard Hours Standard Hours	- - - -	46 55 57 57	41 41 43 43
'6 CHURCH STREET'	dB(A)	None	Night Evening Day Outside Standard Hours Standard Hours	- - - -	46 55 57 57	41 41 43 43
'49-51 ROBERTSON ROAD'	dB(A)	None	Night Evening Day Outside Standard Hours Standard Hours	- - - -	49 57 57 57	45 47 47 47
'24 CHURCH STREET'	dB(A)	None	Night Evening Day Outside Standard Hours Standard Hours	- - - -	46 55 57 57	41 41 43 43
'542 CLEVELAND STREET'	dB(A)	None	Night Evening Day Outside Standard Hours Standard Hours	70 70 70 70	- - - -	- - - -
'119 ARTHUR STREET'	dB(A)	None	Night Evening Day Outside Standard Hours Standard Hours	- - - -	67 68 69 69	55 56 58 58
'41 GREENS ROAD'	dB(A)	None	Night Evening Day Outside Standard Hours Standard Hours	- - - -	46 55 57 57	41 41 43 43
'58-60 SELWYN STREET'	dB(A)	None	Night Evening Day Outside Standard Hours Standard Hours	- - - -	46 55 57 57	41 41 43 43
'13 FURBER ROAD'	dB(A)	None	Night Evening Day Outside Standard Hours Standard Hours	- - - -	43 56 60 60	35 36 39 39
'105 ARTHUR STREET'	dB(A)	None	Night Evening Day Outside Standard Hours Standard Hours	- - - -	67 68 69 69	55 56 58 58
'42 SELWYN STREET'	dB(A)	None	Night Evening Day Outside Standard Hours Standard Hours	- - - -	46 55 57 57	41 41 43 43
'37 WALTER STREET'	dB(A)	None	Night Evening Day Outside Standard Hours Standard Hours	- - - -	46 55 57 57	41 41 43 43

Address	Weighting	Façade noise reduction	Period	Fixed criteria (dB Leq)	Ambient (dB Leq)	BG (dB L90)
'39 GREENS ROAD'	dB(A)	None	Night Evening Day Outside Standard Hours Standard Hours	- - - -	46 55 57 57	41 41 43 43
'362 SOUTH DOWLING STREET'	dB(A)	None	Night Evening Day Outside Standard Hours Standard Hours	- - - -	62 65 67 67	51 52 56 56
'40 DRIVER AVENUE'	dB(A)	None	Night Evening Day Outside Standard Hours Standard Hours	65 65 65 65	- - - -	- - - -
'56 COOK ROAD'	dB(A)	None	Night Evening Day Outside Standard Hours Standard Hours	- - - -	43 56 60 60	35 36 39 39
'84 GORDON STREET'	dB(A)	None	Night Evening Day Outside Standard Hours Standard Hours	- - - -	64 66 68 68	49 49 52 52
'370 SOUTH DOWLING STREET'	dB(A)	None	Night Evening Day Outside Standard Hours Standard Hours	- - - -	62 65 67 67	51 52 56 56
'35 REGENT STREET'	dB(A)	None	Night Evening Day Outside Standard Hours Standard Hours	- - - -	46 55 57 57	41 41 43 43
'50 SELWYN STREET'	dB(A)	None	Night Evening Day Outside Standard Hours Standard Hours	- - - -	46 55 57 57	41 41 43 43
'41 RIDGE STREET'	dB(A)	None	Night Evening Day Outside Standard Hours Standard Hours	- - - -	67 68 69 69	55 56 58 58
'21 JOSEPHSON STREET'	dB(A)	None	Night Evening Day Outside Standard Hours Standard Hours	- - - -	46 55 57 57	41 41 43 43
'59 MOORE PARK ROAD'	dB(A)	None	Night Evening Day Outside Standard Hours Standard Hours	- - - -	43 56 60 60	35 36 39 39
'8 FURBER ROAD'	dB(A)	None	Night Evening Day Outside Standard Hours Standard Hours	- - - -	43 56 60 60	35 36 39 39
'4 WALTER STREET'	dB(A)	None	Night Evening Day Outside Standard Hours Standard Hours	- - - -	46 55 57 57	41 41 43 43
'64 LANG ROAD'	dB(A)	None	Night Evening Day Outside Standard Hours Standard Hours	- - - -	43 56 60 60	35 36 39 39
'10 ALEXANDER STREET'	dB(A)	None	Night Evening Day Outside Standard Hours Standard Hours	- - - -	46 55 57 57	41 41 43 43
'573 SOUTH DOWLING STREET'	dB(A)	None	Night Evening Day Outside Standard Hours Standard Hours	- - - -	67 68 69 69	55 56 58 58
'20 SELWYN STREET'	dB(A)	None	Night Evening Day Outside Standard Hours Standard Hours	- - - -	46 55 57 57	41 41 43 43
'759 SOUTH DOWLING STREET'	dB(A)	None	Night Evening Day Outside Standard Hours Standard Hours	- - - -	67 68 69 69	55 56 58 58
'10 IRIS STREET'	dB(A)	None	Night Evening Day Outside Standard Hours Standard Hours	- - - -	46 55 57 57	41 41 43 43
'555 SOUTH DOWLING STREET'	dB(A)	None	Night Evening Day Outside Standard Hours Standard Hours	- - - -	67 68 69 69	55 56 58 58

Address	Weighting	Façade noise reduction	Period	Fixed criteria (dB Leq)	Ambient (dB Leq)	BG (dB L90)
'1 RENNY STREET'	dB(A)	None	Night Evening Day Outside Standard Hours Standard Hours	- - - -	46 55 57 57	41 41 43 43
'8 IRIS STREET'	dB(A)	None	Night Evening Day Outside Standard Hours Standard Hours	- - - -	46 55 57 57	41 41 43 43
'38 WALTER STREET'	dB(A)	None	Night Evening Day Outside Standard Hours Standard Hours	- - - -	46 55 57 57	41 41 43 43
'43 GREENS ROAD'	dB(A)	None	Night Evening Day Outside Standard Hours Standard Hours	- - - -	46 55 57 57	41 41 43 43
'30 CHAPMAN STREET'	dB(A)	None	Night Evening Day Outside Standard Hours Standard Hours	- - - -	67 68 69 69	55 56 58 58
'45 GREENS ROAD'	dB(A)	None	Night Evening Day Outside Standard Hours Standard Hours	- - - -	46 55 57 57	41 41 43 43
'47 REGENT STREET'	dB(A)	None	Night Evening Day Outside Standard Hours Standard Hours	- - - -	46 55 57 57	41 41 43 43
'4 RENNY LANE'	dB(A)	None	Night Evening Day Outside Standard Hours Standard Hours	- - - -	46 55 57 57	41 41 43 43
'27 BENT STREET'	dB(A)	None	Night Evening Day Outside Standard Hours Standard Hours	- - - -	46 55 57 57	41 41 43 43
'41 MOORE PARK ROAD'	dB(A)	None	Night Evening Day Outside Standard Hours Standard Hours	- - - -	64 66 68 68	49 49 52 52
'9 ROBERTSON ROAD'	dB(A)	None	Night Evening Day Outside Standard Hours Standard Hours	- - - -	49 57 57 57	45 47 47 47
'16 LITTLE CLEVELAND STREET'	dB(A)	None	Night Evening Day Outside Standard Hours Standard Hours	70 70 70 70	- - - -	- - - -
'39 GORDON STREET'	dB(A)	None	Night Evening Day Outside Standard Hours Standard Hours	- - - -	46 55 57 57	41 41 43 43
'15 JOSEPHSON STREET'	dB(A)	None	Night Evening Day Outside Standard Hours Standard Hours	- - - -	46 55 57 57	41 41 43 43
'47 GREENS ROAD'	dB(A)	None	Night Evening Day Outside Standard Hours Standard Hours	- - - -	46 55 57 57	41 41 43 43
'39 REGENT STREET'	dB(A)	None	Night Evening Day Outside Standard Hours Standard Hours	- - - -	46 55 57 57	41 41 43 43
'49 MORT STREET'	dB(A)	None	Night Evening Day Outside Standard Hours Standard Hours	- - - -	67 68 69 69	55 56 58 58
'471-475 OXFORD STREET'	dB(A)	10dB	Night Evening Day Outside Standard Hours Standard Hours	45 45 45 45	- - - -	- - - -
'32 MADDISON STREET'	dB(A)	None	Night Evening Day Outside Standard Hours Standard Hours	- - - -	67 68 69 69	55 56 58 58
'99-115 FLINDERS STREET'	dB(A)	None	Night Evening Day Outside Standard Hours Standard Hours	70 70 70 70	- - - -	- - - -

Address	Weighting	Façade noise reduction	Period	Fixed criteria (dB Leq)	Ambient (dB Leq)	BG (dB L90)
'63-65 PHELPS STREET'	dB(A)	None	Night Evening Day Outside Standard Hours Standard Hours	- - - -	67 68 69 69	55 56 58 58
'38 DRIVER AVENUE'	dB(A)	None	Night Evening Day Outside Standard Hours Standard Hours	70 70 70 70	- - - -	- - - -
'75 OXFORD STREET'	dB(A)	None	Night Evening Day Outside Standard Hours Standard Hours	70 70 70 70	- - - -	- - - -
'348 MOORE PARK ROAD'	dB(A)	None	Night Evening Day Outside Standard Hours Standard Hours	- - - -	64 66 68 68	49 49 52 52
'75 OXFORD STREET'	dB(A)	None	Night Evening Day Outside Standard Hours Standard Hours	70 70 70 70	- - - -	- - - -
'23 GORDON STREET'	dB(A)	None	Night Evening Day Outside Standard Hours Standard Hours	- - - -	46 55 57 57	41 41 43 43
'675-677 SOUTH DOWLING STREET'	dB(A)	None	Night Evening Day Outside Standard Hours Standard Hours	70 70 70 70	- - - -	- - - -
'30 LANG ROAD'	dB(A)	None	Night Evening Day Outside Standard Hours Standard Hours	- - - -	43 56 60 60	35 36 39 39
'461 CLEVELAND STREET'	dB(A)	None	Night Evening Day Outside Standard Hours Standard Hours	70 70 70 70	- - - -	- - - -
'258 MOORE PARK ROAD'	dB(A)	None	Night Evening Day Outside Standard Hours Standard Hours	- - - -	64 66 68 68	49 49 52 52
'72 LANG ROAD'	dB(A)	None	Night Evening Day Outside Standard Hours Standard Hours	- - - -	43 56 60 60	35 36 39 39
'29 MOORE PARK ROAD'	dB(A)	None	Night Evening Day Outside Standard Hours Standard Hours	- - - -	64 66 68 68	49 49 52 52
'38-48 MARSHALL STREET'	dB(A)	None	Night Evening Day Outside Standard Hours Standard Hours	- - - -	67 68 69 69	55 56 58 58
'298 MOORE PARK ROAD'	dB(A)	None	Night Evening Day Outside Standard Hours Standard Hours	- - - -	64 66 68 68	49 49 52 52
'380 MOORE PARK ROAD'	dB(A)	None	Night Evening Day Outside Standard Hours Standard Hours	- - - -	64 66 68 68	49 49 52 52
'122-130 ARTHUR STREET'	dB(A)	None	Night Evening Day Outside Standard Hours Standard Hours	- - - -	67 68 69 69	55 56 58 58
'80 COOK ROAD'	dB(A)	None	Night Evening Day Outside Standard Hours Standard Hours	- - - -	43 56 60 60	35 36 39 39
'548 CLEVELAND STREET'	dB(A)	None	Night Evening Day Outside Standard Hours Standard Hours	70 70 70 70	- - - -	- - - -
'475-489 CLEVELAND STREET'	dB(A)	None	Night Evening Day Outside Standard Hours Standard Hours	70 70 70 70	- - - -	- - - -
'649 SOUTH DOWLING STREET'	dB(A)	None	Night Evening Day Outside Standard Hours Standard Hours	- - - -	67 68 69 69	55 56 58 58

Address	Weighting	Façade noise reduction	Period	Fixed criteria (dB Leq)	Ambient (dB Leq)	BG (dB L90)
'71 LEINSTER STREET'	dB(A)	None	Night Evening Day Outside Standard Hours Standard Hours	- - - -	64 66 68 68	49 49 52 52
'48 RIDGE STREET'	dB(A)	None	Night Evening Day Outside Standard Hours Standard Hours	- - - -	67 68 69 69	55 56 58 58
'41 OATLEY ROAD'	dB(A)	None	Night Evening Day Outside Standard Hours Standard Hours	- - - -	46 55 57 57	41 41 43 43
'471 SOUTH DOWLING STREET'	dB(A)	None	Night Evening Day Outside Standard Hours Standard Hours	- - - -	62 65 67 67	51 52 56 56
'479 SOUTH DOWLING STREET'	dB(A)	None	Night Evening Day Outside Standard Hours Standard Hours	- - - -	62 65 67 67	51 52 56 56
'36-38 HUTCHINSON STREET'	dB(A)	None	Night Evening Day Outside Standard Hours Standard Hours	- - - -	62 65 67 67	51 52 56 56
'463 CLEVELAND STREET'	dB(A)	None	Night Evening Day Outside Standard Hours Standard Hours	70 70 70 70	- - - -	- - - -
'18 REGENT STREET'	dB(A)	None	Night Evening Day Outside Standard Hours Standard Hours	- - - -	46 55 57 57	41 41 43 43
'749 SOUTH DOWLING STREET'	dB(A)	None	Night Evening Day Outside Standard Hours Standard Hours	- - - -	67 68 69 69	55 56 58 58
'522 CLEVELAND STREET'	dB(A)	None	Night Evening Day Outside Standard Hours Standard Hours	70 70 70 70	- - - -	- - - -
'44 MARTIN ROAD'	dB(A)	None	Night Evening Day Outside Standard Hours Standard Hours	- - - -	49 57 57 57	45 47 47 47
'4 MARTIN ROAD'	dB(A)	None	Night Evening Day Outside Standard Hours Standard Hours	- - - -	49 57 57 57	45 47 47 47
'28 THURLOW STREET'	dB(A)	None	Night Evening Day Outside Standard Hours Standard Hours	- - - -	67 68 69 69	55 56 58 58
'28 LITTLE CLEVELAND STREET'	dB(A)	None	Night Evening Day Outside Standard Hours Standard Hours	70 70 70 70	- - - -	- - - -
'22 LANG ROAD'	dB(A)	None	Night Evening Day Outside Standard Hours Standard Hours	- - - -	43 56 60 60	35 36 39 39
'19 BENT STREET'	dB(A)	None	Night Evening Day Outside Standard Hours Standard Hours	- - - -	46 55 57 57	41 41 43 43
'75 OXFORD STREET'	dB(A)	None	Night Evening Day Outside Standard Hours Standard Hours	70 70 70 70	- - - -	- - - -
'94 LANG ROAD'	dB(A)	None	Night Evening Day Outside Standard Hours Standard Hours	- - - -	43 56 60 60	35 36 39 39
'34 THURLOW STREET'	dB(A)	None	Night Evening Day Outside Standard Hours Standard Hours	- - - -	67 68 69 69	55 56 58 58
'127-131 COOK ROAD'	dB(A)	None	Night Evening Day Outside Standard Hours Standard Hours	- - - -	43 56 60 60	35 36 39 39

Address	Weighting	Façade noise reduction	Period	Fixed criteria (dB Leq)	Ambient (dB Leq)	BG (dB L90)
'75 OXFORD STREET'	dB(A)	None	Night Evening Day Outside Standard Hours Standard Hours	70 70 70 70	- - - -	- - - -
'238 MOORE PARK ROAD'	dB(A)	None	Night Evening Day Outside Standard Hours Standard Hours	- - - -	64 66 68 68	49 49 52 52
'114 LANG ROAD'	dB(A)	None	Night Evening Day Outside Standard Hours Standard Hours	70 70 70 70	- - - -	- - - -
'387-389 OXFORD STREET'	dB(A)	None	Night Evening Day Outside Standard Hours Standard Hours	70 70 70 70	- - - -	- - - -
'705 SOUTH DOWLING STREET'	dB(A)	None	Night Evening Day Outside Standard Hours Standard Hours	- - - -	67 68 69 69	55 56 58 58
'9 ROBERTSON ROAD'	dB(A)	None	Night Evening Day Outside Standard Hours Standard Hours	- - - -	49 57 57 57	45 47 47 47
'49 OATLEY ROAD'	dB(A)	None	Night Evening Day Outside Standard Hours Standard Hours	- - - -	46 55 57 57	41 41 43 43
'82 GORDON STREET'	dB(A)	None	Night Evening Day Outside Standard Hours Standard Hours	- - - -	64 66 68 68	49 49 52 52
'780 BOURKE STREET'	dB(A)	None	Night Evening Day Outside Standard Hours Standard Hours	- - - -	67 68 69 69	55 56 58 58
'308 MOORE PARK ROAD'	dB(A)	None	Night Evening Day Outside Standard Hours Standard Hours	70 70 70 70	- - - -	- - - -
'755 SOUTH DOWLING STREET'	dB(A)	None	Night Evening Day Outside Standard Hours Standard Hours	- - - -	67 68 69 69	55 56 58 58
'46 GORDON STREET'	dB(A)	None	Night Evening Day Outside Standard Hours Standard Hours	- - - -	46 55 57 57	41 41 43 43
'20 LITTLE CLEVELAND STREET'	dB(A)	None	Night Evening Day Outside Standard Hours Standard Hours	70 70 70 70	- - - -	- - - -
'77-83 COOK ROAD'	dB(A)	None	Night Evening Day Outside Standard Hours Standard Hours	- - - -	43 56 60 60	35 36 39 39
'12 MARTIN ROAD'	dB(A)	None	Night Evening Day Outside Standard Hours Standard Hours	- - - -	49 57 57 57	45 47 47 47
'19 CENTENNIAL LANE'	dB(A)	None	Night Evening Day Outside Standard Hours Standard Hours	- - - -	43 56 60 60	35 36 39 39
'2 RENNIE STREET'	dB(A)	None	Night Evening Day Outside Standard Hours Standard Hours	- - - -	67 68 69 69	55 56 58 58
'780 BOURKE STREET'	dB(A)	None	Night Evening Day Outside Standard Hours Standard Hours	- - - -	67 68 69 69	55 56 58 58
'35 OATLEY ROAD'	dB(A)	None	Night Evening Day Outside Standard Hours Standard Hours	- - - -	46 55 57 57	41 41 43 43
'643 SOUTH DOWLING STREET'	dB(A)	None	Night Evening Day Outside Standard Hours Standard Hours	- - - -	67 68 69 69	55 56 58 58

Address	Weighting	Façade noise reduction	Period	Fixed criteria (dB Leq)	Ambient (dB Leq)	BG (dB L90)
'24 MOORE PARK ROAD'	dB(A)	None	Night Evening Day Outside Standard Hours Standard Hours	- - - -	62 65 67 67	51 52 56 56
'104 LANG ROAD'	dB(A)	None	Night Evening Day Outside Standard Hours Standard Hours	- - - -	43 56 60 60	35 36 39 39
'33 MOORE PARK ROAD'	dB(A)	None	Night Evening Day Outside Standard Hours Standard Hours	- - - -	64 66 68 68	49 49 52 52
'557 SOUTH DOWLING STREET'	dB(A)	None	Night Evening Day Outside Standard Hours Standard Hours	- - - -	67 68 69 69	55 56 58 58
'23 BENT STREET'	dB(A)	None	Night Evening Day Outside Standard Hours Standard Hours	- - - -	46 55 57 57	41 41 43 43
'30 THURLOW STREET'	dB(A)	None	Night Evening Day Outside Standard Hours Standard Hours	- - - -	67 68 69 69	55 56 58 58
'48 STEWART STREET'	dB(A)	None	Night Evening Day Outside Standard Hours Standard Hours	- - - -	46 55 57 57	41 41 43 43
'625-629 SOUTH DOWLING STREET'	dB(A)	None	Night Evening Day Outside Standard Hours Standard Hours	- - - -	67 68 69 69	55 56 58 58
'10 CHELSEA STREET'	dB(A)	None	Night Evening Day Outside Standard Hours Standard Hours	- - - -	67 68 69 69	55 56 58 58
'75 OXFORD STREET'	dB(A)	None	Night Evening Day Outside Standard Hours Standard Hours	70 70 70 70	- - - -	- - - -
'6 CHAPMAN STREET'	dB(A)	None	Night Evening Day Outside Standard Hours Standard Hours	70 70 70 70	- - - -	- - - -
'75 OXFORD STREET'	dB(A)	None	Night Evening Day Outside Standard Hours Standard Hours	70 70 70 70	- - - -	- - - -
'25 BENT STREET'	dB(A)	None	Night Evening Day Outside Standard Hours Standard Hours	- - - -	46 55 57 57	41 41 43 43
'32 THURLOW STREET'	dB(A)	None	Night Evening Day Outside Standard Hours Standard Hours	- - - -	67 68 69 69	55 56 58 58
'5 ROBERTSON ROAD'	dB(A)	None	Night Evening Day Outside Standard Hours Standard Hours	- - - -	49 57 57 57	45 47 47 47
'438 MOORE PARK ROAD'	dB(A)	None	Night Evening Day Outside Standard Hours Standard Hours	- - - -	64 66 68 68	49 49 52 52
'6-8 CRESCENT STREET'	dB(A)	None	Night Evening Day Outside Standard Hours Standard Hours	- - - -	67 68 69 69	55 56 58 58
'73 STEWART STREET'	dB(A)	None	Night Evening Day Outside Standard Hours Standard Hours	- - - -	46 55 57 57	41 41 43 43
'382 MOORE PARK ROAD'	dB(A)	None	Night Evening Day Outside Standard Hours Standard Hours	- - - -	64 66 68 68	49 49 52 52
'75 OXFORD STREET'	dB(A)	None	Night Evening Day Outside Standard Hours Standard Hours	70 70 70 70	- - - -	- - - -

Address	Weighting	Façade noise reduction	Period	Fixed criteria (dB Leq)	Ambient (dB Leq)	BG (dB L90)
'780 BOURKE STREET'	dB(A)	None	Night Evening Day Outside Standard Hours Standard Hours	- - - -	67 68 69 69	55 56 58 58
'52 GORDON STREET'	dB(A)	None	Night Evening Day Outside Standard Hours Standard Hours	- - - -	46 55 57 57	41 41 43 43
'17 OATLEY ROAD'	dB(A)	None	Night Evening Day Outside Standard Hours Standard Hours	- - - -	46 55 57 57	41 41 43 43
'262 MOORE PARK ROAD'	dB(A)	None	Night Evening Day Outside Standard Hours Standard Hours	- - - -	64 66 68 68	49 49 52 52
'11-33 MADDISON STREET'	dB(A)	None	Night Evening Day Outside Standard Hours Standard Hours	- - - -	67 68 69 69	55 56 58 58
'2 ANZAC PARADE'	dB(A)	None	Night Evening Day Outside Standard Hours Standard Hours	70 70 70 70	- - - -	- - - -
'116 LANG ROAD'	dB(A)	None	Night Evening Day Outside Standard Hours Standard Hours	70 70 70 70	- - - -	- - - -
'336 MOORE PARK ROAD'	dB(A)	None	Night Evening Day Outside Standard Hours Standard Hours	- - - -	64 66 68 68	49 49 52 52
'16 THURLOW STREET'	dB(A)	None	Night Evening Day Outside Standard Hours Standard Hours	- - - -	67 68 69 69	55 56 58 58
'560 CLEVELAND STREET'	dB(A)	10dB	Night Evening Day Outside Standard Hours Standard Hours	45 45 45 45	- - - -	- - - -
'12 FURBER ROAD'	dB(A)	None	Night Evening Day Outside Standard Hours Standard Hours	- - - -	43 56 60 60	35 36 39 39
'5 STANLEY STREET'	dB(A)	None	Night Evening Day Outside Standard Hours Standard Hours	70 70 70 70	- - - -	- - - -
'23 MOORE PARK ROAD'	dB(A)	None	Night Evening Day Outside Standard Hours Standard Hours	- - - -	64 66 68 68	49 49 52 52
'344 MOORE PARK ROAD'	dB(A)	None	Night Evening Day Outside Standard Hours Standard Hours	- - - -	64 66 68 68	49 49 52 52
'Building 359824'	dB(A)	None	Night Evening Day Outside Standard Hours Standard Hours	65 65 65 65	- - - -	- - - -
'461-463 OXFORD STREET'	dB(A)	10dB	Night Evening Day Outside Standard Hours Standard Hours	45 45 45 45	- - - -	- - - -
'26 HUTCHINSON STREET'	dB(A)	None	Night Evening Day Outside Standard Hours Standard Hours	- - - -	62 65 67 67	51 52 56 56
'332-334 MOORE PARK ROAD'	dB(A)	None	Night Evening Day Outside Standard Hours Standard Hours	- - - -	64 66 68 68	49 49 52 52
'510 CLEVELAND STREET'	dB(A)	None	Night Evening Day Outside Standard Hours Standard Hours	70 70 70 70	- - - -	- - - -
'38 DRIVER AVENUE'	dB(A)	None	Night Evening Day Outside Standard Hours Standard Hours	70 70 70 70	- - - -	- - - -

Address	Weighting	Façade noise reduction	Period	Fixed criteria (dB Leq)	Ambient (dB Leq)	BG (dB L90)
'28 LANG ROAD'	dB(A)	None	Night Evening Day Outside Standard Hours Standard Hours	- - - -	43 56 60 60	35 36 39 39
'46 RENNY STREET'	dB(A)	None	Night Evening Day Outside Standard Hours Standard Hours	- - - -	46 55 57 57	41 41 43 43
'26 THURLOW STREET'	dB(A)	None	Night Evening Day Outside Standard Hours Standard Hours	- - - -	67 68 69 69	55 56 58 58
'12-16 CHELSEA STREET'	dB(A)	None	Night Evening Day Outside Standard Hours Standard Hours	- - - -	67 68 69 69	55 56 58 58
'44 DRIVER AVENUE'	dB(A)	None	Night Evening Day Outside Standard Hours Standard Hours	70 70 70 70	- - - -	- - - -
'90 GORDON STREET'	dB(A)	None	Night Evening Day Outside Standard Hours Standard Hours	- - - -	64 66 68 68	49 49 52 52
'38 MARTIN ROAD'	dB(A)	None	Night Evening Day Outside Standard Hours Standard Hours	- - - -	49 57 57 57	45 47 47 47
'20 MADDISON STREET'	dB(A)	None	Night Evening Day Outside Standard Hours Standard Hours	- - - -	67 68 69 69	55 56 58 58
'38 DRIVER AVENUE'	dB(A)	None	Night Evening Day Outside Standard Hours Standard Hours	70 70 70 70	- - - -	- - - -
'645 SOUTH DOWLING STREET'	dB(A)	None	Night Evening Day Outside Standard Hours Standard Hours	- - - -	67 68 69 69	55 56 58 58
'28 WALTER STREET'	dB(A)	None	Night Evening Day Outside Standard Hours Standard Hours	- - - -	46 55 57 57	41 41 43 43
'116 LANG ROAD'	dB(A)	None	Night Evening Day Outside Standard Hours Standard Hours	70 70 70 70	- - - -	- - - -
'5 RENNY STREET'	dB(A)	None	Night Evening Day Outside Standard Hours Standard Hours	- - - -	46 55 57 57	41 41 43 43
'35 MORT STREET'	dB(A)	None	Night Evening Day Outside Standard Hours Standard Hours	- - - -	67 68 69 69	55 56 58 58
'6 THURLOW STREET'	dB(A)	None	Night Evening Day Outside Standard Hours Standard Hours	- - - -	67 68 69 69	55 56 58 58
'116 LANG ROAD'	dB(A)	None	Night Evening Day Outside Standard Hours Standard Hours	70 70 70 70	- - - -	- - - -
'88 GORDON STREET'	dB(A)	None	Night Evening Day Outside Standard Hours Standard Hours	- - - -	64 66 68 68	49 49 52 52
'121-125 COOK ROAD'	dB(A)	None	Night Evening Day Outside Standard Hours Standard Hours	- - - -	43 56 60 60	35 36 39 39
'45 NOBBS STREET'	dB(A)	None	Night Evening Day Outside Standard Hours Standard Hours	- - - -	67 68 69 69	55 56 58 58
'38 DRIVER AVENUE'	dB(A)	None	Night Evening Day Outside Standard Hours Standard Hours	70 70 70 70	- - - -	- - - -

Address	Weighting	Façade noise reduction	Period	Fixed criteria (dB Leq)	Ambient (dB Leq)	BG (dB L90)
'26 MADDISON STREET'	dB(A)	None	Night Evening Day Outside Standard Hours Standard Hours	- - - -	67 68 69 69	55 56 58 58
'68 COOK ROAD'	dB(A)	None	Night Evening Day Outside Standard Hours Standard Hours	- - - -	43 56 60 60	35 36 39 39
'721 SOUTH DOWLING STREET'	dB(A)	None	Night Evening Day Outside Standard Hours Standard Hours	- - - -	67 68 69 69	55 56 58 58
'5 WATSON STREET'	dB(A)	None	Night Evening Day Outside Standard Hours Standard Hours	- - - -	46 55 57 57	41 41 43 43
'20 RIDGE STREET'	dB(A)	None	Night Evening Day Outside Standard Hours Standard Hours	- - - -	67 68 69 69	55 56 58 58
'38 DRIVER AVENUE'	dB(A)	None	Night Evening Day Outside Standard Hours Standard Hours	70 70 70 70	- - - -	- - - -
'7 MOORE PARK ROAD'	dB(A)	None	Night Evening Day Outside Standard Hours Standard Hours	- - - -	64 66 68 68	49 49 52 52
'116 LANG ROAD'	dB(A)	None	Night Evening Day Outside Standard Hours Standard Hours	70 70 70 70	- - - -	- - - -
'361-379 OXFORD STREET'	dB(A)	None	Night Evening Day Outside Standard Hours Standard Hours	70 70 70 70	- - - -	- - - -
'38 DRIVER AVENUE'	dB(A)	None	Night Evening Day Outside Standard Hours Standard Hours	70 70 70 70	- - - -	- - - -
'6-8 MADDISON LANE'	dB(A)	None	Night Evening Day Outside Standard Hours Standard Hours	- - - -	67 68 69 69	55 56 58 58
'113 ARTHUR STREET'	dB(A)	None	Night Evening Day Outside Standard Hours Standard Hours	- - - -	67 68 69 69	55 56 58 58
'38 DRIVER AVENUE'	dB(A)	None	Night Evening Day Outside Standard Hours Standard Hours	70 70 70 70	- - - -	- - - -
'32 LITTLE CLEVELAND STREET'	dB(A)	None	Night Evening Day Outside Standard Hours Standard Hours	70 70 70 70	- - - -	- - - -
'20 MARTIN ROAD'	dB(A)	None	Night Evening Day Outside Standard Hours Standard Hours	- - - -	49 57 57 57	45 47 47 47
'38 DRIVER AVENUE'	dB(A)	None	Night Evening Day Outside Standard Hours Standard Hours	70 70 70 70	- - - -	- - - -
'47 COOK ROAD'	dB(A)	None	Night Evening Day Outside Standard Hours Standard Hours	- - - -	43 56 60 60	35 36 39 39
'75 OXFORD STREET'	dB(A)	None	Night Evening Day Outside Standard Hours Standard Hours	70 70 70 70	- - - -	- - - -
'49 GORDON STREET'	dB(A)	None	Night Evening Day Outside Standard Hours Standard Hours	- - - -	46 55 57 57	41 41 43 43
'19 WALTER STREET'	dB(A)	None	Night Evening Day Outside Standard Hours Standard Hours	- - - -	46 55 57 57	41 41 43 43

Address	Weighting	Façade noise reduction	Period	Fixed criteria (dB Leq)	Ambient (dB Leq)	BG (dB L90)
'21 WALTER STREET'	dB(A)	None	Night Evening Day Outside Standard Hours Standard Hours	- - - -	46 55 57 57	41 41 43 43
'40 DRIVER AVENUE'	dB(A)	None	Night Evening Day Outside Standard Hours Standard Hours	65 65 65 65	- - - -	- - - -
'136 ARTHUR STREET'	dB(A)	None	Night Evening Day Outside Standard Hours Standard Hours	- - - -	67 68 69 69	55 56 58 58
'84 LANG ROAD'	dB(A)	None	Night Evening Day Outside Standard Hours Standard Hours	- - - -	43 56 60 60	35 36 39 39
'116 LANG ROAD'	dB(A)	None	Night Evening Day Outside Standard Hours Standard Hours	70 70 70 70	- - - -	- - - -
'244 MOORE PARK ROAD'	dB(A)	None	Night Evening Day Outside Standard Hours Standard Hours	- - - -	64 66 68 68	49 49 52 52
'66 COOK ROAD'	dB(A)	None	Night Evening Day Outside Standard Hours Standard Hours	- - - -	43 56 60 60	35 36 39 39
'71 STEWART STREET'	dB(A)	None	Night Evening Day Outside Standard Hours Standard Hours	- - - -	46 55 57 57	41 41 43 43
'37 OATLEY ROAD'	dB(A)	None	Night Evening Day Outside Standard Hours Standard Hours	- - - -	46 55 57 57	41 41 43 43
'526 CLEVELAND STREET'	dB(A)	None	Night Evening Day Outside Standard Hours Standard Hours	70 70 70 70	- - - -	- - - -
'53-55 COOK ROAD'	dB(A)	None	Night Evening Day Outside Standard Hours Standard Hours	- - - -	43 56 60 60	35 36 39 39
'757 SOUTH DOWLING STREET'	dB(A)	None	Night Evening Day Outside Standard Hours Standard Hours	- - - -	67 68 69 69	55 56 58 58
'27 RIDGE STREET'	dB(A)	None	Night Evening Day Outside Standard Hours Standard Hours	- - - -	67 68 69 69	55 56 58 58
'24 THURLOW STREET'	dB(A)	None	Night Evening Day Outside Standard Hours Standard Hours	- - - -	67 68 69 69	55 56 58 58
'133-139 COOK ROAD'	dB(A)	None	Night Evening Day Outside Standard Hours Standard Hours	- - - -	43 56 60 60	35 36 39 39
'512 CLEVELAND STREET'	dB(A)	None	Night Evening Day Outside Standard Hours Standard Hours	70 70 70 70	- - - -	- - - -
'125 ARTHUR STREET'	dB(A)	None	Night Evening Day Outside Standard Hours Standard Hours	- - - -	67 68 69 69	55 56 58 58
'495 SOUTH DOWLING STREET'	dB(A)	None	Night Evening Day Outside Standard Hours Standard Hours	- - - -	67 68 69 69	55 56 58 58
'35 PHELPS STREET'	dB(A)	None	Night Evening Day Outside Standard Hours Standard Hours	- - - -	67 68 69 69	55 56 58 58
'75 OXFORD STREET'	dB(A)	None	Night Evening Day Outside Standard Hours Standard Hours	70 70 70 70	- - - -	- - - -

Address	Weighting	Façade noise reduction	Period	Fixed criteria (dB Leq)	Ambient (dB Leq)	BG (dB L90)
'8 THURLOW STREET'	dB(A)	None	Night Evening Day Outside Standard Hours Standard Hours	- - - -	67 68 69 69	55 56 58 58
'97 STEWART STREET'	dB(A)	None	Night Evening Day Outside Standard Hours Standard Hours	- - - -	46 55 57 57	41 41 43 43
'10 COOK ROAD'	dB(A)	None	Night Evening Day Outside Standard Hours Standard Hours	- - - -	43 56 60 60	35 36 39 39
'70-78 COOK ROAD'	dB(A)	None	Night Evening Day Outside Standard Hours Standard Hours	- - - -	43 56 60 60	35 36 39 39
'20 PROSPECT STREET'	dB(A)	None	Night Evening Day Outside Standard Hours Standard Hours	- - - -	67 68 69 69	55 56 58 58
'21 NOBBS STREET'	dB(A)	None	Night Evening Day Outside Standard Hours Standard Hours	- - - -	67 68 69 69	55 56 58 58
'8 ALEXANDER STREET'	dB(A)	None	Night Evening Day Outside Standard Hours Standard Hours	- - - -	46 55 57 57	41 41 43 43
'27 MOORE PARK ROAD'	dB(A)	None	Night Evening Day Outside Standard Hours Standard Hours	- - - -	64 66 68 68	49 49 52 52
'11-33 MADDISON STREET'	dB(A)	None	Night Evening Day Outside Standard Hours Standard Hours	- - - -	67 68 69 69	55 56 58 58
'20-22 LEINSTER STREET'	dB(A)	10dB	Night Evening Day Outside Standard Hours Standard Hours	45 45 45 45	- - - -	- - - -
'75 OXFORD STREET'	dB(A)	None	Night Evening Day Outside Standard Hours Standard Hours	70 70 70 70	- - - -	- - - -
'153-155 COOK ROAD'	dB(A)	None	Night Evening Day Outside Standard Hours Standard Hours	70 70 70 70	- - - -	- - - -
'116 LANG ROAD'	dB(A)	None	Night Evening Day Outside Standard Hours Standard Hours	70 70 70 70	- - - -	- - - -
'75 OXFORD STREET'	dB(A)	None	Night Evening Day Outside Standard Hours Standard Hours	70 70 70 70	- - - -	- - - -
'17 THURLOW STREET'	dB(A)	None	Night Evening Day Outside Standard Hours Standard Hours	- - - -	67 68 69 69	55 56 58 58
'47 BENT STREET'	dB(A)	None	Night Evening Day Outside Standard Hours Standard Hours	- - - -	46 55 57 57	41 41 43 43
'697 SOUTH DOWLING STREET'	dB(A)	None	Night Evening Day Outside Standard Hours Standard Hours	- - - -	67 68 69 69	55 56 58 58
'16 ALEXANDER STREET'	dB(A)	None	Night Evening Day Outside Standard Hours Standard Hours	- - - -	46 55 57 57	41 41 43 43
'26 MADDISON STREET'	dB(A)	None	Night Evening Day Outside Standard Hours Standard Hours	- - - -	67 68 69 69	55 56 58 58
'4 THURLOW STREET'	dB(A)	None	Night Evening Day Outside Standard Hours Standard Hours	- - - -	67 68 69 69	55 56 58 58

Address	Weighting	Façade noise reduction	Period	Fixed criteria (dB Leq)	Ambient (dB Leq)	BG (dB L90)
'76 MARSHALL STREET'	dB(A)	None	Night Evening Day Outside Standard Hours Standard Hours	- - - -	67 68 69 69	55 56 58 58
'39 OATLEY ROAD'	dB(A)	None	Night Evening Day Outside Standard Hours Standard Hours	- - - -	46 55 57 57	41 41 43 43
'40 CHELSEA STREET'	dB(A)	None	Night Evening Day Outside Standard Hours Standard Hours	- - - -	67 68 69 69	55 56 58 58
'34 LITTLE CLEVELAND STREET'	dB(A)	None	Night Evening Day Outside Standard Hours Standard Hours	70 70 70 70	- - - -	- - - -
'709 SOUTH DOWLING STREET'	dB(A)	None	Night Evening Day Outside Standard Hours Standard Hours	- - - -	67 68 69 69	55 56 58 58
'49-51 COOK ROAD'	dB(A)	None	Night Evening Day Outside Standard Hours Standard Hours	- - - -	43 56 60 60	35 36 39 39
'1 DRIVER AVENUE'	dB(A)	None	Night Evening Day Outside Standard Hours Standard Hours	70 70 70 70	- - - -	- - - -
'75 OXFORD STREET'	dB(A)	None	Night Evening Day Outside Standard Hours Standard Hours	70 70 70 70	- - - -	- - - -
'61 PHELPS STREET'	dB(A)	None	Night Evening Day Outside Standard Hours Standard Hours	- - - -	67 68 69 69	55 56 58 58
'29 ROBERTSON ROAD'	dB(A)	None	Night Evening Day Outside Standard Hours Standard Hours	- - - -	49 57 57 57	45 47 47 47
'114 LANG ROAD'	dB(A)	None	Night Evening Day Outside Standard Hours Standard Hours	70 70 70 70	- - - -	- - - -
'70-78 COOK ROAD'	dB(A)	None	Night Evening Day Outside Standard Hours Standard Hours	- - - -	43 56 60 60	35 36 39 39
'40 MARTIN ROAD'	dB(A)	None	Night Evening Day Outside Standard Hours Standard Hours	- - - -	49 57 57 57	45 47 47 47
'507 SOUTH DOWLING STREET'	dB(A)	None	Night Evening Day Outside Standard Hours Standard Hours	- - - -	67 68 69 69	55 56 58 58
'711 SOUTH DOWLING STREET'	dB(A)	None	Night Evening Day Outside Standard Hours Standard Hours	- - - -	67 68 69 69	55 56 58 58
'46 STEWART STREET'	dB(A)	None	Night Evening Day Outside Standard Hours Standard Hours	- - - -	46 55 57 57	41 41 43 43
'1 NEWCOMBE STREET'	dB(A)	None	Night Evening Day Outside Standard Hours Standard Hours	70 70 70 70	- - - -	- - - -
'40 DRIVER AVENUE'	dB(A)	10dB	Night Evening Day Outside Standard Hours Standard Hours	45 45 45 45	- - - -	- - - -
'9 BENT STREET'	dB(A)	None	Night Evening Day Outside Standard Hours Standard Hours	- - - -	46 55 57 57	41 41 43 43
'159 COOK ROAD'	dB(A)	None	Night Evening Day Outside Standard Hours Standard Hours	70 70 70 70	- - - -	- - - -

Address	Weighting	Façade noise reduction	Period	Fixed criteria (dB Leq)	Ambient (dB Leq)	BG (dB L90)
'13 OATLEY ROAD'	dB(A)	None	Night Evening Day Outside Standard Hours Standard Hours	- - - -	46 55 57 57	41 41 43 43
'60 LANG ROAD'	dB(A)	None	Night Evening Day Outside Standard Hours Standard Hours	- - - -	43 56 60 60	35 36 39 39
'44 DRIVER AVENUE'	dB(A)	10dB	Night Evening Day Outside Standard Hours Standard Hours	45 45 45 45	- - - -	- - - -
'358 MOORE PARK ROAD'	dB(A)	None	Night Evening Day Outside Standard Hours Standard Hours	- - - -	64 66 68 68	49 49 52 52
'10-16 CHARLES STREET'	dB(A)	None	Night Evening Day Outside Standard Hours Standard Hours	- - - -	67 68 69 69	55 56 58 58
'20 KENDALL STREET'	dB(A)	None	Night Evening Day Outside Standard Hours Standard Hours	- - - -	67 68 69 69	55 56 58 58
'78 LANG ROAD'	dB(A)	None	Night Evening Day Outside Standard Hours Standard Hours	- - - -	43 56 60 60	35 36 39 39
'Site Office'	dB(A)	None	Night Evening Day Outside Standard Hours Standard Hours	70 70 70 70	- - - -	- - - -
'58 COOK ROAD'	dB(A)	None	Night Evening Day Outside Standard Hours Standard Hours	- - - -	43 56 60 60	35 36 39 39
'1 NEWCOMBE STREET'	dB(A)	None	Night Evening Day Outside Standard Hours Standard Hours	70 70 70 70	- - - -	- - - -
'1-5 COOK ROAD'	dB(A)	None	Night Evening Day Outside Standard Hours Standard Hours	- - - -	43 56 60 60	35 36 39 39
'544 CLEVELAND STREET'	dB(A)	None	Night Evening Day Outside Standard Hours Standard Hours	70 70 70 70	- - - -	- - - -
'575 SOUTH DOWLING STREET'	dB(A)	None	Night Evening Day Outside Standard Hours Standard Hours	- - - -	67 68 69 69	55 56 58 58
'53 MOORE PARK ROAD'	dB(A)	None	Night Evening Day Outside Standard Hours Standard Hours	- - - -	43 56 60 60	35 36 39 39
'360 MOORE PARK ROAD'	dB(A)	None	Night Evening Day Outside Standard Hours Standard Hours	- - - -	64 66 68 68	49 49 52 52
'653 SOUTH DOWLING STREET'	dB(A)	None	Night Evening Day Outside Standard Hours Standard Hours	- - - -	67 68 69 69	55 56 58 58
'24 GORDON STREET'	dB(A)	None	Night Evening Day Outside Standard Hours Standard Hours	70 70 70 70	- - - -	- - - -
'75 OXFORD STREET'	dB(A)	None	Night Evening Day Outside Standard Hours Standard Hours	70 70 70 70	- - - -	- - - -
'32 COOK ROAD'	dB(A)	None	Night Evening Day Outside Standard Hours Standard Hours	- - - -	43 56 60 60	35 36 39 39
'501 SOUTH DOWLING STREET'	dB(A)	None	Night Evening Day Outside Standard Hours Standard Hours	- - - -	67 68 69 69	55 56 58 58

Address	Weighting	Façade noise reduction	Period	Fixed criteria (dB Leq)	Ambient (dB Leq)	BG (dB L90)
'503 SOUTH DOWLING STREET'	dB(A)	None	Night Evening Day Outside Standard Hours Standard Hours	- - - -	67 68 69 69	55 56 58 58
'53 REGENT STREET'	dB(A)	None	Night Evening Day Outside Standard Hours Standard Hours	- - - -	46 55 57 57	41 41 43 43
'3 RIDGE STREET'	dB(A)	None	Night Evening Day Outside Standard Hours Standard Hours	- - - -	67 68 69 69	55 56 58 58
'707 SOUTH DOWLING STREET'	dB(A)	None	Night Evening Day Outside Standard Hours Standard Hours	- - - -	67 68 69 69	55 56 58 58
' 335206 6248642'	dB(A)	None	Night Evening Day Outside Standard Hours Standard Hours	65 65 65 65	- - - -	- - - -
'495 CLEVELAND STREET'	dB(A)	None	Night Evening Day Outside Standard Hours Standard Hours	70 70 70 70	- - - -	- - - -
' 335203 6248625'	dB(A)	None	Night Evening Day Outside Standard Hours Standard Hours	65 65 65 65	- - - -	- - - -
'40 LANG ROAD'	dB(A)	None	Night Evening Day Outside Standard Hours Standard Hours	- - - -	43 56 60 60	35 36 39 39
'27-35 COOK ROAD'	dB(A)	None	Night Evening Day Outside Standard Hours Standard Hours	- - - -	43 56 60 60	35 36 39 39
'38 DRIVER AVENUE'	dB(A)	None	Night Evening Day Outside Standard Hours Standard Hours	70 70 70 70	- - - -	- - - -
'Moore Park Bat and Ball Oval'	dB(A)	None	Night Evening Day Outside Standard Hours Standard Hours	65 65 65 65	- - - -	- - - -
'13 BENT STREET'	dB(A)	None	Night Evening Day Outside Standard Hours Standard Hours	- - - -	46 55 57 57	41 41 43 43
'8 RENNIE STREET'	dB(A)	None	Night Evening Day Outside Standard Hours Standard Hours	- - - -	67 68 69 69	55 56 58 58
'590-614 BOURKE STREET'	dB(A)	10dB	Night Evening Day Outside Standard Hours Standard Hours	45 45 45 45	- - - -	- - - -
'109 FITZROY STREET'	dB(A)	None	Night Evening Day Outside Standard Hours Standard Hours	- - - -	67 68 69 69	55 56 58 58
'392 MOORE PARK ROAD'	dB(A)	None	Night Evening Day Outside Standard Hours Standard Hours	- - - -	64 66 68 68	49 49 52 52
'42 HUTCHINSON STREET'	dB(A)	None	Night Evening Day Outside Standard Hours Standard Hours	- - - -	62 65 67 67	51 52 56 56
'655 SOUTH DOWLING STREET'	dB(A)	None	Night Evening Day Outside Standard Hours Standard Hours	- - - -	67 68 69 69	55 56 58 58
'560 CLEVELAND STREET'	dB(A)	10dB	Night Evening Day Outside Standard Hours Standard Hours	45 45 45 45	- - - -	- - - -
'69-73 MOORE PARK ROAD'	dB(A)	None	Night Evening Day Outside Standard Hours Standard Hours	- - - -	43 56 60 60	35 36 39 39

Address	Weighting	Façade noise reduction	Period	Fixed criteria (dB Leq)	Ambient (dB Leq)	BG (dB L90)
'14 LANG ROAD'	dB(A)	None	Night Evening Day Outside Standard Hours Standard Hours	- - - -	43 56 60 60	35 36 39 39
'113-119 COOK ROAD'	dB(A)	None	Night Evening Day Outside Standard Hours Standard Hours	- - - -	43 56 60 60	35 36 39 39
'83 LEINSTER STREET'	dB(A)	None	Night Evening Day Outside Standard Hours Standard Hours	- - - -	64 66 68 68	49 49 52 52
'71 STEWART STREET'	dB(A)	None	Night Evening Day Outside Standard Hours Standard Hours	- - - -	46 55 57 57	41 41 43 43
'7 STEWART PLACE'	dB(A)	None	Night Evening Day Outside Standard Hours Standard Hours	- - - -	46 55 57 57	41 41 43 43
'266 OXFORD STREET'	dB(A)	None	Night Evening Day Outside Standard Hours Standard Hours	- - - -	46 55 57 57	41 41 43 43
'44 WALTER STREET'	dB(A)	None	Night Evening Day Outside Standard Hours Standard Hours	- - - -	46 55 57 57	41 41 43 43
'685-687 SOUTH DOWLING STREET'	dB(A)	None	Night Evening Day Outside Standard Hours Standard Hours	- - - -	67 68 69 69	55 56 58 58
'19 POATE ROAD'	dB(A)	None	Night Evening Day Outside Standard Hours Standard Hours	- - - -	43 56 60 60	35 36 39 39
'590-614 BOURKE STREET'	dB(A)	10dB	Night Evening Day Outside Standard Hours Standard Hours	45 45 45 45	- - - -	- - - -
'356 MOORE PARK ROAD'	dB(A)	None	Night Evening Day Outside Standard Hours Standard Hours	- - - -	64 66 68 68	49 49 52 52
'95 COOK ROAD'	dB(A)	None	Night Evening Day Outside Standard Hours Standard Hours	- - - -	43 56 60 60	35 36 39 39
'19 ROBERTSON ROAD'	dB(A)	None	Night Evening Day Outside Standard Hours Standard Hours	- - - -	49 57 57 57	45 47 47 47
'286 MOORE PARK ROAD'	dB(A)	None	Night Evening Day Outside Standard Hours Standard Hours	- - - -	64 66 68 68	49 49 52 52
'38 DRIVER AVENUE'	dB(A)	None	Night Evening Day Outside Standard Hours Standard Hours	70 70 70 70	- - - -	- - - -
'45 MORT STREET'	dB(A)	None	Night Evening Day Outside Standard Hours Standard Hours	- - - -	67 68 69 69	55 56 58 58
'32 MARTIN ROAD'	dB(A)	None	Night Evening Day Outside Standard Hours Standard Hours	- - - -	49 57 57 57	45 47 47 47
'2 COOK ROAD'	dB(A)	None	Night Evening Day Outside Standard Hours Standard Hours	- - - -	43 56 60 60	35 36 39 39
'49-51 ROBERTSON ROAD'	dB(A)	None	Night Evening Day Outside Standard Hours Standard Hours	- - - -	49 57 57 57	45 47 47 47
'360 MOORE PARK ROAD'	dB(A)	None	Night Evening Day Outside Standard Hours Standard Hours	- - - -	64 66 68 68	49 49 52 52

Address	Weighting	Façade noise reduction	Period	Fixed criteria (dB Leq)	Ambient (dB Leq)	BG (dB L90)
'60-62 COOK ROAD'	dB(A)	None	Night Evening Day Outside Standard Hours Standard Hours	- - - -	43 56 60 60	35 36 39 39
'141-147 COOK ROAD'	dB(A)	None	Night Evening Day Outside Standard Hours Standard Hours	- - - -	43 56 60 60	35 36 39 39
'116 LANG ROAD'	dB(A)	None	Night Evening Day Outside Standard Hours Standard Hours	70 70 70 70	- - - -	- - - -
'437 CLEVELAND STREET'	dB(A)	None	Night Evening Day Outside Standard Hours Standard Hours	70 70 70 70	- - - -	- - - -
'1 VAUGHAN PLACE'	dB(A)	None	Night Evening Day Outside Standard Hours Standard Hours	- - - -	67 68 69 69	55 56 58 58
'251-255 OXFORD STREET'	dB(A)	None	Night Evening Day Outside Standard Hours Standard Hours	60 60 60 60	- - - -	- - - -
'406 MOORE PARK ROAD'	dB(A)	None	Night Evening Day Outside Standard Hours Standard Hours	- - - -	64 66 68 68	49 49 52 52
'751 SOUTH DOWLING STREET'	dB(A)	None	Night Evening Day Outside Standard Hours Standard Hours	- - - -	67 68 69 69	55 56 58 58
'546 CLEVELAND STREET'	dB(A)	None	Night Evening Day Outside Standard Hours Standard Hours	70 70 70 70	- - - -	- - - -
'82 LANG ROAD'	dB(A)	None	Night Evening Day Outside Standard Hours Standard Hours	- - - -	43 56 60 60	35 36 39 39
'363-379 OXFORD STREET'	dB(A)	None	Night Evening Day Outside Standard Hours Standard Hours	- - - -	46 55 57 57	41 41 43 43
'28 COOK ROAD'	dB(A)	None	Night Evening Day Outside Standard Hours Standard Hours	- - - -	43 56 60 60	35 36 39 39
'560 CLEVELAND STREET'	dB(A)	10dB	Night Evening Day Outside Standard Hours Standard Hours	45 45 45 45	- - - -	- - - -
'12 LANG ROAD'	dB(A)	None	Night Evening Day Outside Standard Hours Standard Hours	- - - -	43 56 60 60	35 36 39 39
'4 FURBER ROAD'	dB(A)	None	Night Evening Day Outside Standard Hours Standard Hours	- - - -	43 56 60 60	35 36 39 39
'29 MORT STREET'	dB(A)	None	Night Evening Day Outside Standard Hours Standard Hours	- - - -	67 68 69 69	55 56 58 58
'51 MOORE PARK ROAD'	dB(A)	None	Night Evening Day Outside Standard Hours Standard Hours	- - - -	64 66 68 68	49 49 52 52
'61 MOORE PARK ROAD'	dB(A)	None	Night Evening Day Outside Standard Hours Standard Hours	70 70 70 70	- - - -	- - - -
'780 BOURKE STREET'	dB(A)	None	Night Evening Day Outside Standard Hours Standard Hours	- - - -	67 68 69 69	55 56 58 58
'28 CHAPMAN STREET'	dB(A)	None	Night Evening Day Outside Standard Hours Standard Hours	- - - -	67 68 69 69	55 56 58 58

Address	Weighting	Façade noise reduction	Period	Fixed criteria (dB Leq)	Ambient (dB Leq)	BG (dB L90)
'58 STEWART STREET'	dB(A)	None	Night Evening Day Outside Standard Hours Standard Hours	- - - -	46 55 57 57	41 41 43 43
'33 GORDON STREET'	dB(A)	None	Night Evening Day Outside Standard Hours Standard Hours	- - - -	46 55 57 57	41 41 43 43
'42 THURLOW STREET'	dB(A)	None	Night Evening Day Outside Standard Hours Standard Hours	- - - -	67 68 69 69	55 56 58 58
'31 MORT STREET'	dB(A)	None	Night Evening Day Outside Standard Hours Standard Hours	- - - -	67 68 69 69	55 56 58 58
'395 OXFORD STREET'	dB(A)	10dB	Night Evening Day Outside Standard Hours Standard Hours	45 45 45 45	- - - -	- - - -
'120 ARTHUR STREET'	dB(A)	None	Night Evening Day Outside Standard Hours Standard Hours	- - - -	67 68 69 69	55 56 58 58
'7 CHARLES STREET'	dB(A)	None	Night Evening Day Outside Standard Hours Standard Hours	- - - -	67 68 69 69	55 56 58 58
'395 OXFORD STREET'	dB(A)	10dB	Night Evening Day Outside Standard Hours Standard Hours	45 45 45 45	- - - -	- - - -
'560 CLEVELAND STREET'	dB(A)	10dB	Night Evening Day Outside Standard Hours Standard Hours	45 45 45 45	- - - -	- - - -
'560 CLEVELAND STREET'	dB(A)	10dB	Night Evening Day Outside Standard Hours Standard Hours	45 45 45 45	- - - -	- - - -
'26 RIDGE STREET'	dB(A)	None	Night Evening Day Outside Standard Hours Standard Hours	- - - -	67 68 69 69	55 56 58 58
'395 OXFORD STREET'	dB(A)	10dB	Night Evening Day Outside Standard Hours Standard Hours	45 45 45 45	- - - -	- - - -
'430 MOORE PARK ROAD'	dB(A)	None	Night Evening Day Outside Standard Hours Standard Hours	- - - -	64 66 68 68	49 49 52 52
'6 CHARLES STREET'	dB(A)	None	Night Evening Day Outside Standard Hours Standard Hours	- - - -	67 68 69 69	55 56 58 58
'14 THURLOW STREET'	dB(A)	None	Night Evening Day Outside Standard Hours Standard Hours	- - - -	67 68 69 69	55 56 58 58
' 335564 6247437'	dB(A)	None	Night Evening Day Outside Standard Hours Standard Hours	65 65 65 65	- - - -	- - - -
'9 STEWART STREET'	dB(A)	None	Night Evening Day Outside Standard Hours Standard Hours	- - - -	46 55 57 57	41 41 43 43
'42 RIDGE STREET'	dB(A)	None	Night Evening Day Outside Standard Hours Standard Hours	- - - -	67 68 69 69	55 56 58 58
'560 CLEVELAND STREET'	dB(A)	10dB	Night Evening Day Outside Standard Hours Standard Hours	45 45 45 45	- - - -	- - - -
'12 LITTLE CLEVELAND STREET'	dB(A)	None	Night Evening Day Outside Standard Hours Standard Hours	70 70 70 70	- - - -	- - - -

Address	Weighting	Façade noise reduction	Period	Fixed criteria (dB Leq)	Ambient (dB Leq)	BG (dB L90)
'38 DRIVER AVENUE'	dB(A)	None	Night Evening Day Outside Standard Hours Standard Hours	70 70 70 70	- - - -	- - - -
'50 LANG ROAD'	dB(A)	None	Night Evening Day Outside Standard Hours Standard Hours	- - - -	43 56 60 60	35 36 39 39
'471 CLEVELAND STREET'	dB(A)	None	Night Evening Day Outside Standard Hours Standard Hours	70 70 70 70	- - - -	- - - -
'11 OATLEY ROAD'	dB(A)	None	Night Evening Day Outside Standard Hours Standard Hours	- - - -	46 55 57 57	41 41 43 43
'88 REGENT STREET'	dB(A)	None	Night Evening Day Outside Standard Hours Standard Hours	- - - -	64 66 68 68	49 49 52 52
'780 BOURKE STREET'	dB(A)	None	Night Evening Day Outside Standard Hours Standard Hours	- - - -	67 68 69 69	55 56 58 58
'322 MOORE PARK ROAD'	dB(A)	None	Night Evening Day Outside Standard Hours Standard Hours	- - - -	64 66 68 68	49 49 52 52
'88 LANG ROAD'	dB(A)	None	Night Evening Day Outside Standard Hours Standard Hours	- - - -	43 56 60 60	35 36 39 39
'27 THURLOW STREET'	dB(A)	None	Night Evening Day Outside Standard Hours Standard Hours	- - - -	67 68 69 69	55 56 58 58
'8 LITTLE CLEVELAND STREET'	dB(A)	None	Night Evening Day Outside Standard Hours Standard Hours	70 70 70 70	- - - -	- - - -
'1 SEYMOUR PLACE'	dB(A)	None	Night Evening Day Outside Standard Hours Standard Hours	- - - -	46 55 57 57	41 41 43 43
'447 CLEVELAND STREET'	dB(A)	None	Night Evening Day Outside Standard Hours Standard Hours	70 70 70 70	- - - -	- - - -
'47 LITTLE CLEVELAND STREET'	dB(A)	None	Night Evening Day Outside Standard Hours Standard Hours	- - - -	67 68 69 69	55 56 58 58
'45 COOK ROAD'	dB(A)	None	Night Evening Day Outside Standard Hours Standard Hours	- - - -	43 56 60 60	35 36 39 39
'44 MARTIN ROAD'	dB(A)	None	Night Evening Day Outside Standard Hours Standard Hours	- - - -	49 57 57 57	45 47 47 47
'27-35 COOK ROAD'	dB(A)	None	Night Evening Day Outside Standard Hours Standard Hours	- - - -	43 56 60 60	35 36 39 39
'21 MOORE PARK ROAD'	dB(A)	None	Night Evening Day Outside Standard Hours Standard Hours	- - - -	64 66 68 68	49 49 52 52
'31-33 STEWART STREET'	dB(A)	None	Night Evening Day Outside Standard Hours Standard Hours	- - - -	46 55 57 57	41 41 43 43
'534 CLEVELAND STREET'	dB(A)	None	Night Evening Day Outside Standard Hours Standard Hours	70 70 70 70	- - - -	- - - -
'33 OATLEY ROAD'	dB(A)	None	Night Evening Day Outside Standard Hours Standard Hours	- - - -	46 55 57 57	41 41 43 43

Address	Weighting	Façade noise reduction	Period	Fixed criteria (dB Leq)	Ambient (dB Leq)	BG (dB L90)
'45 REGENT STREET'	dB(A)	None	Night Evening Day Outside Standard Hours Standard Hours	- - - -	46 55 57 57	41 41 43 43
'115 ARTHUR STREET'	dB(A)	None	Night Evening Day Outside Standard Hours Standard Hours	- - - -	67 68 69 69	55 56 58 58
'50 LANG ROAD'	dB(A)	None	Night Evening Day Outside Standard Hours Standard Hours	- - - -	43 56 60 60	35 36 39 39
'29 NOBBS STREET'	dB(A)	None	Night Evening Day Outside Standard Hours Standard Hours	- - - -	67 68 69 69	55 56 58 58
'81 STEWART STREET'	dB(A)	None	Night Evening Day Outside Standard Hours Standard Hours	- - - -	46 55 57 57	41 41 43 43
'64 LANG ROAD'	dB(A)	None	Night Evening Day Outside Standard Hours Standard Hours	- - - -	43 56 60 60	35 36 39 39
'49-51 STEWART STREET'	dB(A)	None	Night Evening Day Outside Standard Hours Standard Hours	- - - -	46 55 57 57	41 41 43 43
'391 OXFORD STREET'	dB(A)	None	Night Evening Day Outside Standard Hours Standard Hours	70 70 70 70	- - - -	- - - -
'83 PHELPS STREET'	dB(A)	None	Night Evening Day Outside Standard Hours Standard Hours	- - - -	67 68 69 69	55 56 58 58
'49 RIDGE STREET'	dB(A)	None	Night Evening Day Outside Standard Hours Standard Hours	- - - -	67 68 69 69	55 56 58 58
'432 MOORE PARK ROAD'	dB(A)	None	Night Evening Day Outside Standard Hours Standard Hours	- - - -	64 66 68 68	49 49 52 52
'54 COOK ROAD'	dB(A)	None	Night Evening Day Outside Standard Hours Standard Hours	- - - -	43 56 60 60	35 36 39 39
'30 NOBBS STREET'	dB(A)	None	Night Evening Day Outside Standard Hours Standard Hours	- - - -	67 68 69 69	55 56 58 58
'428 MOORE PARK ROAD'	dB(A)	None	Night Evening Day Outside Standard Hours Standard Hours	- - - -	64 66 68 68	49 49 52 52
'12 LANG ROAD'	dB(A)	None	Night Evening Day Outside Standard Hours Standard Hours	- - - -	43 56 60 60	35 36 39 39
'56 STEWART STREET'	dB(A)	None	Night Evening Day Outside Standard Hours Standard Hours	- - - -	46 55 57 57	41 41 43 43
'30 NOBBS STREET'	dB(A)	None	Night Evening Day Outside Standard Hours Standard Hours	- - - -	67 68 69 69	55 56 58 58
'45 LITTLE CLEVELAND STREET'	dB(A)	None	Night Evening Day Outside Standard Hours Standard Hours	- - - -	67 68 69 69	55 56 58 58
'228 MOORE PARK ROAD'	dB(A)	None	Night Evening Day Outside Standard Hours Standard Hours	70 70 70 70	- - - -	- - - -
'48 COOK ROAD'	dB(A)	None	Night Evening Day Outside Standard Hours Standard Hours	- - - -	43 56 60 60	35 36 39 39

Address	Weighting	Façade noise reduction	Period	Fixed criteria (dB Leq)	Ambient (dB Leq)	BG (dB L90)
'83 STEWART STREET'	dB(A)	None	Night Evening Day Outside Standard Hours Standard Hours	- - - -	46 55 57 57	41 41 43 43
'228 MOORE PARK ROAD'	dB(A)	None	Night Evening Day Outside Standard Hours Standard Hours	70 70 70 70	- - - -	- - - -
'44 GORDON STREET'	dB(A)	None	Night Evening Day Outside Standard Hours Standard Hours	- - - -	46 55 57 57	41 41 43 43
'54 RIDGE STREET'	dB(A)	None	Night Evening Day Outside Standard Hours Standard Hours	- - - -	67 68 69 69	55 56 58 58
'75 OXFORD STREET'	dB(A)	None	Night Evening Day Outside Standard Hours Standard Hours	70 70 70 70	- - - -	- - - -
'48 CHELSEA STREET'	dB(A)	None	Night Evening Day Outside Standard Hours Standard Hours	- - - -	67 68 69 69	55 56 58 58
'75 OXFORD STREET'	dB(A)	None	Night Evening Day Outside Standard Hours Standard Hours	70 70 70 70	- - - -	- - - -
'284 MOORE PARK ROAD'	dB(A)	None	Night Evening Day Outside Standard Hours Standard Hours	- - - -	64 66 68 68	49 49 52 52
'578 BOURKE STREET'	dB(A)	None	Night Evening Day Outside Standard Hours Standard Hours	- - - -	67 68 69 69	55 56 58 58
'17 WALTER STREET'	dB(A)	None	Night Evening Day Outside Standard Hours Standard Hours	- - - -	46 55 57 57	41 41 43 43
'30 NOBBS STREET'	dB(A)	None	Night Evening Day Outside Standard Hours Standard Hours	- - - -	67 68 69 69	55 56 58 58
'42 MARTIN ROAD'	dB(A)	None	Night Evening Day Outside Standard Hours Standard Hours	- - - -	49 57 57 57	45 47 47 47
'117 ARTHUR STREET'	dB(A)	None	Night Evening Day Outside Standard Hours Standard Hours	- - - -	67 68 69 69	55 56 58 58
'24 MARTIN ROAD'	dB(A)	None	Night Evening Day Outside Standard Hours Standard Hours	- - - -	49 57 57 57	45 47 47 47
'30 NOBBS STREET'	dB(A)	None	Night Evening Day Outside Standard Hours Standard Hours	- - - -	67 68 69 69	55 56 58 58
'22 STEWART STREET'	dB(A)	None	Night Evening Day Outside Standard Hours Standard Hours	- - - -	46 55 57 57	41 41 43 43
'30 NOBBS STREET'	dB(A)	None	Night Evening Day Outside Standard Hours Standard Hours	- - - -	67 68 69 69	55 56 58 58
'46 RENNY STREET'	dB(A)	None	Night Evening Day Outside Standard Hours Standard Hours	- - - -	46 55 57 57	41 41 43 43
'30 NOBBS STREET'	dB(A)	None	Night Evening Day Outside Standard Hours Standard Hours	- - - -	67 68 69 69	55 56 58 58
'681 SOUTH DOWLING STREET'	dB(A)	None	Night Evening Day Outside Standard Hours Standard Hours	70 70 70 70	- - - -	- - - -

Address	Weighting	Façade noise reduction	Period	Fixed criteria (dB Leq)	Ambient (dB Leq)	BG (dB L90)
'30 NOBBS STREET'	dB(A)	None	Night Evening Day Outside Standard Hours Standard Hours	- - - -	67 68 69 69	55 56 58 58
'18 WALTER STREET'	dB(A)	None	Night Evening Day Outside Standard Hours Standard Hours	- - - -	46 55 57 57	41 41 43 43
'25 WALTER STREET'	dB(A)	None	Night Evening Day Outside Standard Hours Standard Hours	- - - -	46 55 57 57	41 41 43 43
'37 NOBBS STREET'	dB(A)	None	Night Evening Day Outside Standard Hours Standard Hours	- - - -	67 68 69 69	55 56 58 58
'773 SOUTH DOWLING STREET'	dB(A)	None	Night Evening Day Outside Standard Hours Standard Hours	- - - -	67 68 69 69	55 56 58 58
'108 ARTHUR STREET'	dB(A)	None	Night Evening Day Outside Standard Hours Standard Hours	- - - -	67 68 69 69	55 56 58 58
'588 BOURKE STREET'	dB(A)	None	Night Evening Day Outside Standard Hours Standard Hours	- - - -	67 68 69 69	55 56 58 58
'62 LANG ROAD'	dB(A)	None	Night Evening Day Outside Standard Hours Standard Hours	- - - -	43 56 60 60	35 36 39 39
'590-614 BOURKE STREET'	dB(A)	10dB	Night Evening Day Outside Standard Hours Standard Hours	45 45 45 45	- - - -	- - - -
'3 MCELHONE PLACE'	dB(A)	None	Night Evening Day Outside Standard Hours Standard Hours	- - - -	67 68 69 69	55 56 58 58
'99 COOK ROAD'	dB(A)	None	Night Evening Day Outside Standard Hours Standard Hours	- - - -	43 56 60 60	35 36 39 39
'590-614 BOURKE STREET'	dB(A)	10dB	Night Evening Day Outside Standard Hours Standard Hours	45 45 45 45	- - - -	- - - -
'127 ARTHUR STREET'	dB(A)	None	Night Evening Day Outside Standard Hours Standard Hours	- - - -	67 68 69 69	55 56 58 58
'2 MADDISON STREET'	dB(A)	None	Night Evening Day Outside Standard Hours Standard Hours	- - - -	67 68 69 69	55 56 58 58
'230 MOORE PARK ROAD'	dB(A)	None	Night Evening Day Outside Standard Hours Standard Hours	70 70 70 70	- - - -	- - - -
'75 OXFORD STREET'	dB(A)	None	Night Evening Day Outside Standard Hours Standard Hours	- - - -	46 55 57 57	41 41 43 43
'76 GORDON STREET'	dB(A)	None	Night Evening Day Outside Standard Hours Standard Hours	- - - -	46 55 57 57	41 41 43 43
'56 LANG ROAD'	dB(A)	None	Night Evening Day Outside Standard Hours Standard Hours	- - - -	43 56 60 60	35 36 39 39
'4 LANG ROAD'	dB(A)	None	Night Evening Day Outside Standard Hours Standard Hours	- - - -	43 56 60 60	35 36 39 39
'37 REGENT STREET'	dB(A)	None	Night Evening Day Outside Standard Hours Standard Hours	- - - -	46 55 57 57	41 41 43 43

Address	Weighting	Façade noise reduction	Period	Fixed criteria (dB Leq)	Ambient (dB Leq)	BG (dB L90)
'256 MOORE PARK ROAD'	dB(A)	None	Night Evening Day Outside Standard Hours Standard Hours	- - - -	64 66 68 68	49 49 52 52
'577 SOUTH DOWLING STREET'	dB(A)	None	Night Evening Day Outside Standard Hours Standard Hours	- - - -	67 68 69 69	55 56 58 58
'394 MOORE PARK ROAD'	dB(A)	None	Night Evening Day Outside Standard Hours Standard Hours	- - - -	64 66 68 68	49 49 52 52
'467 OXFORD STREET'	dB(A)	None	Night Evening Day Outside Standard Hours Standard Hours	- - - -	46 55 57 57	41 41 43 43
'28 ALEXANDER STREET'	dB(A)	None	Night Evening Day Outside Standard Hours Standard Hours	- - - -	46 55 57 57	41 41 43 43
'80 LANG ROAD'	dB(A)	None	Night Evening Day Outside Standard Hours Standard Hours	- - - -	43 56 60 60	35 36 39 39
'75 OXFORD STREET'	dB(A)	None	Night Evening Day Outside Standard Hours Standard Hours	70 70 70 70	- - - -	- - - -
'88 LANG ROAD'	dB(A)	None	Night Evening Day Outside Standard Hours Standard Hours	- - - -	43 56 60 60	35 36 39 39
'35 MOORE PARK ROAD'	dB(A)	None	Night Evening Day Outside Standard Hours Standard Hours	- - - -	43 56 60 60	35 36 39 39
'447 CLEVELAND STREET'	dB(A)	None	Night Evening Day Outside Standard Hours Standard Hours	70 70 70 70	- - - -	- - - -
'17 MOORE PARK ROAD'	dB(A)	None	Night Evening Day Outside Standard Hours Standard Hours	- - - -	43 56 60 60	35 36 39 39
'32 LANG ROAD'	dB(A)	None	Night Evening Day Outside Standard Hours Standard Hours	- - - -	43 56 60 60	35 36 39 39
'14 RENNY STREET'	dB(A)	None	Night Evening Day Outside Standard Hours Standard Hours	- - - -	46 55 57 57	41 41 43 43
'424 MOORE PARK ROAD'	dB(A)	None	Night Evening Day Outside Standard Hours Standard Hours	- - - -	64 66 68 68	49 49 52 52
'75 OXFORD STREET'	dB(A)	None	Night Evening Day Outside Standard Hours Standard Hours	70 70 70 70	- - - -	- - - -
'14 COOK ROAD'	dB(A)	None	Night Evening Day Outside Standard Hours Standard Hours	- - - -	43 56 60 60	35 36 39 39
'21 RIDGE STREET'	dB(A)	None	Night Evening Day Outside Standard Hours Standard Hours	- - - -	67 68 69 69	55 56 58 58
'45 BENT STREET'	dB(A)	None	Night Evening Day Outside Standard Hours Standard Hours	- - - -	46 55 57 57	41 41 43 43
'132 ARTHUR STREET'	dB(A)	None	Night Evening Day Outside Standard Hours Standard Hours	- - - -	67 68 69 69	55 56 58 58
'15 BENT STREET'	dB(A)	None	Night Evening Day Outside Standard Hours Standard Hours	- - - -	46 55 57 57	41 41 43 43

Address	Weighting	Façade noise reduction	Period	Fixed criteria (dB Leq)	Ambient (dB Leq)	BG (dB L90)
'118 ARTHUR STREET'	dB(A)	None	Night Evening Day Outside Standard Hours Standard Hours	- - - -	67 68 69 69	55 56 58 58
'12 LEINSTER STREET'	dB(A)	None	Night Evening Day Outside Standard Hours Standard Hours	- - - -	46 55 57 57	41 41 43 43
'22 CHELSEA STREET'	dB(A)	None	Night Evening Day Outside Standard Hours Standard Hours	- - - -	67 68 69 69	55 56 58 58
'50 LEINSTER STREET'	dB(A)	None	Night Evening Day Outside Standard Hours Standard Hours	- - - -	46 55 57 57	41 41 43 43
'69 STEWART STREET'	dB(A)	None	Night Evening Day Outside Standard Hours Standard Hours	- - - -	46 55 57 57	41 41 43 43
'560 CLEVELAND STREET'	dB(A)	10dB	Night Evening Day Outside Standard Hours Standard Hours	45 45 45 45	- - - -	- - - -
'25 COOK ROAD'	dB(A)	None	Night Evening Day Outside Standard Hours Standard Hours	- - - -	43 56 60 60	35 36 39 39
'1 MOORE PARK ROAD'	dB(A)	None	Night Evening Day Outside Standard Hours Standard Hours	- - - -	64 66 68 68	49 49 52 52
'560 CLEVELAND STREET'	dB(A)	10dB	Night Evening Day Outside Standard Hours Standard Hours	45 45 45 45	- - - -	- - - -
'37 ROBERTSON ROAD'	dB(A)	None	Night Evening Day Outside Standard Hours Standard Hours	- - - -	49 57 57 57	45 47 47 47
'763 SOUTH DOWLING STREET'	dB(A)	None	Night Evening Day Outside Standard Hours Standard Hours	- - - -	67 68 69 69	55 56 58 58
'1 MITCHELL STREET'	dB(A)	None	Night Evening Day Outside Standard Hours Standard Hours	- - - -	43 56 60 60	35 36 39 39
'16 RENNY STREET'	dB(A)	None	Night Evening Day Outside Standard Hours Standard Hours	- - - -	46 55 57 57	41 41 43 43
'97 FITZROY STREET'	dB(A)	None	Night Evening Day Outside Standard Hours Standard Hours	- - - -	67 68 69 69	55 56 58 58
'11 WALTER STREET'	dB(A)	None	Night Evening Day Outside Standard Hours Standard Hours	- - - -	46 55 57 57	41 41 43 43
'395 OXFORD STREET'	dB(A)	10dB	Night Evening Day Outside Standard Hours Standard Hours	45 45 45 45	- - - -	- - - -
'31 MOORE PARK ROAD'	dB(A)	None	Night Evening Day Outside Standard Hours Standard Hours	- - - -	43 56 60 60	35 36 39 39
'31 GORDON STREET'	dB(A)	None	Night Evening Day Outside Standard Hours Standard Hours	- - - -	46 55 57 57	41 41 43 43
'75 OXFORD STREET'	dB(A)	None	Night Evening Day Outside Standard Hours Standard Hours	70 70 70 70	- - - -	- - - -
'27 LITTLE CLEVELAND STREET'	dB(A)	None	Night Evening Day Outside Standard Hours Standard Hours	- - - -	67 68 69 69	55 56 58 58

Address	Weighting	Façade noise reduction	Period	Fixed criteria (dB Leq)	Ambient (dB Leq)	BG (dB L90)
'3 GORDON STREET'	dB(A)	None	Night Evening Day Outside Standard Hours Standard Hours	- - - -	46 55 57 57	41 41 43 43
'75 OXFORD STREET'	dB(A)	None	Night Evening Day Outside Standard Hours Standard Hours	70 70 70 70	- - - -	- - - -
'3 OATLEY ROAD'	dB(A)	None	Night Evening Day Outside Standard Hours Standard Hours	- - - -	46 55 57 57	41 41 43 43
'14 RENNIE STREET'	dB(A)	None	Night Evening Day Outside Standard Hours Standard Hours	- - - -	67 68 69 69	55 56 58 58
'20 CHAPMAN STREET'	dB(A)	None	Night Evening Day Outside Standard Hours Standard Hours	- - - -	67 68 69 69	55 56 58 58
'469 CLEVELAND STREET'	dB(A)	None	Night Evening Day Outside Standard Hours Standard Hours	70 70 70 70	- - - -	- - - -
'Building 359824'	dB(A)	None	Night Evening Day Outside Standard Hours Standard Hours	65 65 65 65	- - - -	- - - -
'140 FLINDERS STREET'	dB(A)	None	Night Evening Day Outside Standard Hours Standard Hours	- - - -	62 65 67 67	51 52 56 56
'505 SOUTH DOWLING STREET'	dB(A)	None	Night Evening Day Outside Standard Hours Standard Hours	- - - -	67 68 69 69	55 56 58 58
'38 MADDISON STREET'	dB(A)	None	Night Evening Day Outside Standard Hours Standard Hours	- - - -	67 68 69 69	55 56 58 58
'41 GORDON STREET'	dB(A)	None	Night Evening Day Outside Standard Hours Standard Hours	- - - -	46 55 57 57	41 41 43 43
'75 OXFORD STREET'	dB(A)	None	Night Evening Day Outside Standard Hours Standard Hours	70 70 70 70	- - - -	- - - -
'31 RIDGE STREET'	dB(A)	None	Night Evening Day Outside Standard Hours Standard Hours	- - - -	67 68 69 69	55 56 58 58
'5 MOORE PARK ROAD'	dB(A)	None	Night Evening Day Outside Standard Hours Standard Hours	- - - -	64 66 68 68	49 49 52 52
'27 OATLEY ROAD'	dB(A)	None	Night Evening Day Outside Standard Hours Standard Hours	- - - -	46 55 57 57	41 41 43 43
'144 FLINDERS STREET'	dB(A)	None	Night Evening Day Outside Standard Hours Standard Hours	- - - -	62 65 67 67	51 52 56 56
'17 ROBERTSON ROAD'	dB(A)	None	Night Evening Day Outside Standard Hours Standard Hours	- - - -	49 57 57 57	45 47 47 47
'59 MOORE PARK ROAD'	dB(A)	None	Night Evening Day Outside Standard Hours Standard Hours	- - - -	43 56 60 60	35 36 39 39
'591-623 SOUTH DOWLING STREET'	dB(A)	None	Night Evening Day Outside Standard Hours Standard Hours	- - - -	67 68 69 69	55 56 58 58
'116 LANG ROAD'	dB(A)	None	Night Evening Day Outside Standard Hours Standard Hours	70 70 70 70	- - - -	- - - -

Address	Weighting	Façade noise reduction	Period	Fixed criteria (dB Leq)	Ambient (dB Leq)	BG (dB L90)
'31-33 STEWART STREET'	dB(A)	None	Night Evening Day Outside Standard Hours Standard Hours	- - - -	46 55 57 57	41 41 43 43
'294 MOORE PARK ROAD'	dB(A)	None	Night Evening Day Outside Standard Hours Standard Hours	- - - -	64 66 68 68	49 49 52 52
'38 LANG ROAD'	dB(A)	None	Night Evening Day Outside Standard Hours Standard Hours	- - - -	43 56 60 60	35 36 39 39
'75 OXFORD STREET'	dB(A)	None	Night Evening Day Outside Standard Hours Standard Hours	70 70 70 70	- - - -	- - - -
'36 MARTIN ROAD'	dB(A)	None	Night Evening Day Outside Standard Hours Standard Hours	- - - -	49 57 57 57	45 47 47 47
'11 REGENT STREET'	dB(A)	None	Night Evening Day Outside Standard Hours Standard Hours	- - - -	46 55 57 57	41 41 43 43
'75 OXFORD STREET'	dB(A)	None	Night Evening Day Outside Standard Hours Standard Hours	70 70 70 70	- - - -	- - - -
'55 REGENT STREET'	dB(A)	None	Night Evening Day Outside Standard Hours Standard Hours	- - - -	46 55 57 57	41 41 43 43
'47 OATLEY ROAD'	dB(A)	None	Night Evening Day Outside Standard Hours Standard Hours	- - - -	46 55 57 57	41 41 43 43
'38 DRIVER AVENUE'	dB(A)	None	Night Evening Day Outside Standard Hours Standard Hours	70 70 70 70	- - - -	- - - -
'35 RIDGE STREET'	dB(A)	None	Night Evening Day Outside Standard Hours Standard Hours	- - - -	67 68 69 69	55 56 58 58
'36 POATE LANE'	dB(A)	None	Night Evening Day Outside Standard Hours Standard Hours	- - - -	64 66 68 68	49 49 52 52
'116 LANG ROAD'	dB(A)	None	Night Evening Day Outside Standard Hours Standard Hours	70 70 70 70	- - - -	- - - -
'316 MOORE PARK ROAD'	dB(A)	None	Night Evening Day Outside Standard Hours Standard Hours	- - - -	64 66 68 68	49 49 52 52
'43 ROBERTSON ROAD'	dB(A)	None	Night Evening Day Outside Standard Hours Standard Hours	- - - -	49 57 57 57	45 47 47 47
'29 WALTER STREET'	dB(A)	None	Night Evening Day Outside Standard Hours Standard Hours	- - - -	46 55 57 57	41 41 43 43
'3 LITTLE STEWART STREET'	dB(A)	None	Night Evening Day Outside Standard Hours Standard Hours	- - - -	46 55 57 57	41 41 43 43
'72 LANG ROAD'	dB(A)	None	Night Evening Day Outside Standard Hours Standard Hours	- - - -	43 56 60 60	35 36 39 39
'90 LANG ROAD'	dB(A)	None	Night Evening Day Outside Standard Hours Standard Hours	- - - -	43 56 60 60	35 36 39 39
'19 JOSEPHSON STREET'	dB(A)	None	Night Evening Day Outside Standard Hours Standard Hours	- - - -	46 55 57 57	41 41 43 43

Address	Weighting	Façade noise reduction	Period	Fixed criteria (dB Leq)	Ambient (dB Leq)	BG (dB L90)
'421 OXFORD STREET'	dB(A)	10dB	Night Evening Day Outside Standard Hours Standard Hours	45 45 45 45	- - - -	- - - -
'473 CLEVELAND STREET'	dB(A)	None	Night Evening Day Outside Standard Hours Standard Hours	70 70 70 70	- - - -	- - - -
'455 CLEVELAND STREET'	dB(A)	None	Night Evening Day Outside Standard Hours Standard Hours	70 70 70 70	- - - -	- - - -
'338 MOORE PARK ROAD'	dB(A)	None	Night Evening Day Outside Standard Hours Standard Hours	- - - -	64 66 68 68	49 49 52 52
'49 PHELPS STREET'	dB(A)	None	Night Evening Day Outside Standard Hours Standard Hours	- - - -	67 68 69 69	55 56 58 58
'55 REGENT STREET'	dB(A)	None	Night Evening Day Outside Standard Hours Standard Hours	- - - -	46 55 57 57	41 41 43 43
'4 MARTIN ROAD'	dB(A)	None	Night Evening Day Outside Standard Hours Standard Hours	- - - -	49 57 57 57	45 47 47 47
'99 COOK ROAD'	dB(A)	None	Night Evening Day Outside Standard Hours Standard Hours	- - - -	43 56 60 60	35 36 39 39
'38 RIDGE STREET'	dB(A)	None	Night Evening Day Outside Standard Hours Standard Hours	- - - -	67 68 69 69	55 56 58 58
'46 CHELSEA STREET'	dB(A)	None	Night Evening Day Outside Standard Hours Standard Hours	- - - -	67 68 69 69	55 56 58 58
'24 MOORE PARK ROAD'	dB(A)	None	Night Evening Day Outside Standard Hours Standard Hours	- - - -	62 65 67 67	51 52 56 56
'725 SOUTH DOWLING STREET'	dB(A)	None	Night Evening Day Outside Standard Hours Standard Hours	- - - -	67 68 69 69	55 56 58 58
'60 RIDGE STREET'	dB(A)	None	Night Evening Day Outside Standard Hours Standard Hours	- - - -	67 68 69 69	55 56 58 58
'30 NOBBS STREET'	dB(A)	None	Night Evening Day Outside Standard Hours Standard Hours	- - - -	67 68 69 69	55 56 58 58
'34 MOORE PARK ROAD'	dB(A)	None	Night Evening Day Outside Standard Hours Standard Hours	70 70 70 70	- - - -	- - - -
'20 FURBER ROAD'	dB(A)	None	Night Evening Day Outside Standard Hours Standard Hours	- - - -	43 56 60 60	35 36 39 39
'717 SOUTH DOWLING STREET'	dB(A)	None	Night Evening Day Outside Standard Hours Standard Hours	- - - -	67 68 69 69	55 56 58 58
'4 LITTLE CLEVELAND STREET'	dB(A)	None	Night Evening Day Outside Standard Hours Standard Hours	70 70 70 70	- - - -	- - - -
'27 OATLEY ROAD'	dB(A)	None	Night Evening Day Outside Standard Hours Standard Hours	- - - -	46 55 57 57	41 41 43 43
'23 ROBERTSON ROAD'	dB(A)	None	Night Evening Day Outside Standard Hours Standard Hours	- - - -	49 57 57 57	45 47 47 47

Address	Weighting	Façade noise reduction	Period	Fixed criteria (dB Leq)	Ambient (dB Leq)	BG (dB L90)
'23 PHELPS STREET'	dB(A)	None	Night Evening Day Outside Standard Hours Standard Hours	- - - -	67 68 69 69	55 56 58 58
'2 LANG ROAD'	dB(A)	None	Night Evening Day Outside Standard Hours Standard Hours	- - - -	43 56 60 60	35 36 39 39
'58 LANG ROAD'	dB(A)	None	Night Evening Day Outside Standard Hours Standard Hours	- - - -	43 56 60 60	35 36 39 39
'17 MOORE PARK ROAD'	dB(A)	None	Night Evening Day Outside Standard Hours Standard Hours	- - - -	43 56 60 60	35 36 39 39
'34 RIDGE STREET'	dB(A)	None	Night Evening Day Outside Standard Hours Standard Hours	- - - -	67 68 69 69	55 56 58 58
'113-119 COOK ROAD'	dB(A)	None	Night Evening Day Outside Standard Hours Standard Hours	- - - -	43 56 60 60	35 36 39 39
'19 WALTER STREET'	dB(A)	None	Night Evening Day Outside Standard Hours Standard Hours	- - - -	46 55 57 57	41 41 43 43
'100 LANG ROAD'	dB(A)	None	Night Evening Day Outside Standard Hours Standard Hours	- - - -	43 56 60 60	35 36 39 39
'459 SOUTH DOWLING STREET'	dB(A)	None	Night Evening Day Outside Standard Hours Standard Hours	- - - -	62 65 67 67	51 52 56 56
'250 MOORE PARK ROAD'	dB(A)	None	Night Evening Day Outside Standard Hours Standard Hours	- - - -	64 66 68 68	49 49 52 52
'1 THURLOW LANE'	dB(A)	None	Night Evening Day Outside Standard Hours Standard Hours	- - - -	67 68 69 69	55 56 58 58
'5 MORT STREET'	dB(A)	None	Night Evening Day Outside Standard Hours Standard Hours	- - - -	67 68 69 69	55 56 58 58
'65 STEWART STREET'	dB(A)	None	Night Evening Day Outside Standard Hours Standard Hours	- - - -	46 55 57 57	41 41 43 43
'631 SOUTH DOWLING STREET'	dB(A)	None	Night Evening Day Outside Standard Hours Standard Hours	- - - -	67 68 69 69	55 56 58 58
'106-108 FITZROY STREET'	dB(A)	None	Night Evening Day Outside Standard Hours Standard Hours	- - - -	62 65 67 67	51 52 56 56
'46 COOK ROAD'	dB(A)	None	Night Evening Day Outside Standard Hours Standard Hours	- - - -	43 56 60 60	35 36 39 39
'691 SOUTH DOWLING STREET'	dB(A)	None	Night Evening Day Outside Standard Hours Standard Hours	- - - -	67 68 69 69	55 56 58 58
'4 MOUNT STREET'	dB(A)	None	Night Evening Day Outside Standard Hours Standard Hours	- - - -	67 68 69 69	55 56 58 58
'276 MOORE PARK ROAD'	dB(A)	None	Night Evening Day Outside Standard Hours Standard Hours	- - - -	64 66 68 68	49 49 52 52
'31 BENT STREET'	dB(A)	None	Night Evening Day Outside Standard Hours Standard Hours	- - - -	46 55 57 57	41 41 43 43

Address	Weighting	Façade noise reduction	Period	Fixed criteria (dB Leq)	Ambient (dB Leq)	BG (dB L90)
'33 MORT STREET'	dB(A)	None	Night Evening Day Outside Standard Hours Standard Hours	- - - -	67 68 69 69	55 56 58 58
'1 RENNIE STREET'	dB(A)	None	Night Evening Day Outside Standard Hours Standard Hours	- - - -	67 68 69 69	55 56 58 58
'24 LEINSTER STREET'	dB(A)	None	Night Evening Day Outside Standard Hours Standard Hours	- - - -	46 55 57 57	41 41 43 43
'6 FURBER ROAD'	dB(A)	None	Night Evening Day Outside Standard Hours Standard Hours	- - - -	43 56 60 60	35 36 39 39
'45 MOORE PARK ROAD'	dB(A)	None	Night Evening Day Outside Standard Hours Standard Hours	- - - -	64 66 68 68	49 49 52 52
'47 GREENS ROAD'	dB(A)	None	Night Evening Day Outside Standard Hours Standard Hours	- - - -	46 55 57 57	41 41 43 43
'10 THURLOW STREET'	dB(A)	None	Night Evening Day Outside Standard Hours Standard Hours	- - - -	67 68 69 69	55 56 58 58
'75 OXFORD STREET'	dB(A)	None	Night Evening Day Outside Standard Hours Standard Hours	70 70 70 70	- - - -	- - - -
'16 RIDGE STREET'	dB(A)	None	Night Evening Day Outside Standard Hours Standard Hours	- - - -	67 68 69 69	55 56 58 58
'75 OXFORD STREET'	dB(A)	None	Night Evening Day Outside Standard Hours Standard Hours	70 70 70 70	- - - -	- - - -
'41 MADDISON STREET'	dB(A)	None	Night Evening Day Outside Standard Hours Standard Hours	- - - -	67 68 69 69	55 56 58 58
'39-43 COOK ROAD'	dB(A)	None	Night Evening Day Outside Standard Hours Standard Hours	- - - -	43 56 60 60	35 36 39 39
'15 CHELSEA STREET'	dB(A)	None	Night Evening Day Outside Standard Hours Standard Hours	- - - -	67 68 69 69	55 56 58 58
'37 CHELSEA STREET'	dB(A)	None	Night Evening Day Outside Standard Hours Standard Hours	- - - -	67 68 69 69	55 56 58 58
'31-35 CHELSEA STREET'	dB(A)	None	Night Evening Day Outside Standard Hours Standard Hours	- - - -	67 68 69 69	55 56 58 58
'133-139 COOK ROAD'	dB(A)	None	Night Evening Day Outside Standard Hours Standard Hours	- - - -	43 56 60 60	35 36 39 39
'43 ROBERTSON ROAD'	dB(A)	None	Night Evening Day Outside Standard Hours Standard Hours	- - - -	49 57 57 57	45 47 47 47
'11 FURBER ROAD'	dB(A)	None	Night Evening Day Outside Standard Hours Standard Hours	- - - -	43 56 60 60	35 36 39 39
' 335593 6247442'	dB(A)	None	Night Evening Day Outside Standard Hours Standard Hours	65 65 65 65	- - - -	- - - -
'97 ARTHUR STREET'	dB(A)	None	Night Evening Day Outside Standard Hours Standard Hours	- - - -	67 68 69 69	55 56 58 58

Address	Weighting	Façade noise reduction	Period	Fixed criteria (dB Leq)	Ambient (dB Leq)	BG (dB L90)
'11 ROBERTSON ROAD'	dB(A)	None	Night Evening Day Outside Standard Hours Standard Hours	- - - -	49 57 57 57	45 47 47 47
'26 LANG ROAD'	dB(A)	None	Night Evening Day Outside Standard Hours Standard Hours	- - - -	43 56 60 60	35 36 39 39
'11-33 MADDISON STREET'	dB(A)	None	Night Evening Day Outside Standard Hours Standard Hours	- - - -	67 68 69 69	55 56 58 58
'32 RIDGE STREET'	dB(A)	None	Night Evening Day Outside Standard Hours Standard Hours	- - - -	67 68 69 69	55 56 58 58
'400 MOORE PARK ROAD'	dB(A)	None	Night Evening Day Outside Standard Hours Standard Hours	- - - -	64 66 68 68	49 49 52 52
'569 SOUTH DOWLING STREET'	dB(A)	None	Night Evening Day Outside Standard Hours Standard Hours	- - - -	67 68 69 69	55 56 58 58
'26 MADDISON STREET'	dB(A)	None	Night Evening Day Outside Standard Hours Standard Hours	- - - -	67 68 69 69	55 56 58 58
'753 SOUTH DOWLING STREET'	dB(A)	None	Night Evening Day Outside Standard Hours Standard Hours	- - - -	67 68 69 69	55 56 58 58
'2 RENNY LANE'	dB(A)	None	Night Evening Day Outside Standard Hours Standard Hours	- - - -	46 55 57 57	41 41 43 43
'408 MOORE PARK ROAD'	dB(A)	None	Night Evening Day Outside Standard Hours Standard Hours	- - - -	64 66 68 68	49 49 52 52
'2 MARTIN ROAD'	dB(A)	None	Night Evening Day Outside Standard Hours Standard Hours	- - - -	49 57 57 57	45 47 47 47
'24 RIDGE STREET'	dB(A)	None	Night Evening Day Outside Standard Hours Standard Hours	- - - -	67 68 69 69	55 56 58 58
'64 LANG ROAD'	dB(A)	None	Night Evening Day Outside Standard Hours Standard Hours	- - - -	43 56 60 60	35 36 39 39
'40 GORDON STREET'	dB(A)	None	Night Evening Day Outside Standard Hours Standard Hours	- - - -	46 55 57 57	41 41 43 43
'262 MOORE PARK ROAD'	dB(A)	None	Night Evening Day Outside Standard Hours Standard Hours	- - - -	64 66 68 68	49 49 52 52
'38 DRIVER AVENUE'	dB(A)	None	Night Evening Day Outside Standard Hours Standard Hours	65 65 65 65	- - - -	- - - -
'7 MORT STREET'	dB(A)	None	Night Evening Day Outside Standard Hours Standard Hours	- - - -	67 68 69 69	55 56 58 58
'487 SOUTH DOWLING STREET'	dB(A)	None	Night Evening Day Outside Standard Hours Standard Hours	- - - -	67 68 69 69	55 56 58 58
'36-38 CHELSEA STREET'	dB(A)	None	Night Evening Day Outside Standard Hours Standard Hours	- - - -	67 68 69 69	55 56 58 58
'7 REGENT STREET'	dB(A)	None	Night Evening Day Outside Standard Hours Standard Hours	- - - -	46 55 57 57	41 41 43 43

Address	Weighting	Façade noise reduction	Period	Fixed criteria (dB Leq)	Ambient (dB Leq)	BG (dB L90)
'50 COOK ROAD'	dB(A)	None	Night Evening Day Outside Standard Hours Standard Hours	- - - -	43 56 60 60	35 36 39 39
'44 MARTIN ROAD'	dB(A)	None	Night Evening Day Outside Standard Hours Standard Hours	- - - -	49 57 57 57	45 47 47 47
'68 GORDON STREET'	dB(A)	None	Night Evening Day Outside Standard Hours Standard Hours	- - - -	46 55 57 57	41 41 43 43
'23 MORT STREET'	dB(A)	None	Night Evening Day Outside Standard Hours Standard Hours	- - - -	67 68 69 69	55 56 58 58
'49 REGENT STREET'	dB(A)	None	Night Evening Day Outside Standard Hours Standard Hours	- - - -	46 55 57 57	41 41 43 43
'75 OXFORD STREET'	dB(A)	None	Night Evening Day Outside Standard Hours Standard Hours	70 70 70 70	- - - -	- - - -
'735 SOUTH DOWLING STREET'	dB(A)	None	Night Evening Day Outside Standard Hours Standard Hours	- - - -	67 68 69 69	55 56 58 58
'38 DRIVER AVENUE'	dB(A)	None	Night Evening Day Outside Standard Hours Standard Hours	70 70 70 70	- - - -	- - - -
'12 BENT STREET'	dB(A)	None	Night Evening Day Outside Standard Hours Standard Hours	- - - -	46 55 57 57	41 41 43 43
'3 REGENT STREET'	dB(A)	None	Night Evening Day Outside Standard Hours Standard Hours	- - - -	46 55 57 57	41 41 43 43
'12 THURLOW STREET'	dB(A)	None	Night Evening Day Outside Standard Hours Standard Hours	- - - -	67 68 69 69	55 56 58 58
'40 WALTER STREET'	dB(A)	None	Night Evening Day Outside Standard Hours Standard Hours	- - - -	46 55 57 57	41 41 43 43
'17 POATE ROAD'	dB(A)	None	Night Evening Day Outside Standard Hours Standard Hours	- - - -	43 56 60 60	35 36 39 39
'24 CHELSEA STREET'	dB(A)	None	Night Evening Day Outside Standard Hours Standard Hours	- - - -	67 68 69 69	55 56 58 58
'21 POATE ROAD'	dB(A)	None	Night Evening Day Outside Standard Hours Standard Hours	- - - -	43 56 60 60	35 36 39 39
'300 MOORE PARK ROAD'	dB(A)	None	Night Evening Day Outside Standard Hours Standard Hours	- - - -	64 66 68 68	49 49 52 52
'765 SOUTH DOWLING STREET'	dB(A)	None	Night Evening Day Outside Standard Hours Standard Hours	- - - -	67 68 69 69	55 56 58 58
'38 DRIVER AVENUE'	dB(A)	None	Night Evening Day Outside Standard Hours Standard Hours	70 70 70 70	- - - -	- - - -
'25 RIDGE STREET'	dB(A)	None	Night Evening Day Outside Standard Hours Standard Hours	- - - -	67 68 69 69	55 56 58 58
'13 RIDGE STREET'	dB(A)	None	Night Evening Day Outside Standard Hours Standard Hours	- - - -	67 68 69 69	55 56 58 58

Address	Weighting	Façade noise reduction	Period	Fixed criteria (dB Leq)	Ambient (dB Leq)	BG (dB L90)
'9 REGENT STREET'	dB(A)	None	Night Evening Day Outside Standard Hours Standard Hours	- - - -	46 55 57 57	41 41 43 43
'57 REGENT STREET'	dB(A)	None	Night Evening Day Outside Standard Hours Standard Hours	- - - -	46 55 57 57	41 41 43 43
'8 MARTIN ROAD'	dB(A)	None	Night Evening Day Outside Standard Hours Standard Hours	- - - -	49 57 57 57	45 47 47 47
'671 SOUTH DOWLING STREET'	dB(A)	None	Night Evening Day Outside Standard Hours Standard Hours	- - - -	67 68 69 69	55 56 58 58
'422 MOORE PARK ROAD'	dB(A)	None	Night Evening Day Outside Standard Hours Standard Hours	- - - -	64 66 68 68	49 49 52 52
'117 ANZAC PARADE'	dB(A)	None	Night Evening Day Outside Standard Hours Standard Hours	65 65 65 65	- - - -	- - - -
'19 POATE ROAD'	dB(A)	None	Night Evening Day Outside Standard Hours Standard Hours	- - - -	43 56 60 60	35 36 39 39
'25 STEWART STREET'	dB(A)	None	Night Evening Day Outside Standard Hours Standard Hours	- - - -	46 55 57 57	41 41 43 43
'54 GORDON STREET'	dB(A)	None	Night Evening Day Outside Standard Hours Standard Hours	- - - -	46 55 57 57	41 41 43 43
'19 PHELPS STREET'	dB(A)	None	Night Evening Day Outside Standard Hours Standard Hours	- - - -	67 68 69 69	55 56 58 58
'23 POATE ROAD'	dB(A)	None	Night Evening Day Outside Standard Hours Standard Hours	- - - -	43 56 60 60	35 36 39 39
'108 LANG ROAD'	dB(A)	None	Night Evening Day Outside Standard Hours Standard Hours	- - - -	43 56 60 60	35 36 39 39
'36 THURLOW STREET'	dB(A)	None	Night Evening Day Outside Standard Hours Standard Hours	- - - -	67 68 69 69	55 56 58 58
'15 WALTER STREET'	dB(A)	None	Night Evening Day Outside Standard Hours Standard Hours	- - - -	46 55 57 57	41 41 43 43
'536 CLEVELAND STREET'	dB(A)	None	Night Evening Day Outside Standard Hours Standard Hours	70 70 70 70	- - - -	- - - -
'1 STEWART PLACE'	dB(A)	None	Night Evening Day Outside Standard Hours Standard Hours	- - - -	46 55 57 57	41 41 43 43
'38 DRIVER AVENUE'	dB(A)	None	Night Evening Day Outside Standard Hours Standard Hours	70 70 70 70	- - - -	- - - -
'12 LANG ROAD'	dB(A)	None	Night Evening Day Outside Standard Hours Standard Hours	- - - -	43 56 60 60	35 36 39 39
'18 FURBER ROAD'	dB(A)	None	Night Evening Day Outside Standard Hours Standard Hours	- - - -	43 56 60 60	35 36 39 39
'1 STEWART STREET'	dB(A)	None	Night Evening Day Outside Standard Hours Standard Hours	- - - -	46 55 57 57	41 41 43 43

Address	Weighting	Façade noise reduction	Period	Fixed criteria (dB Leq)	Ambient (dB Leq)	BG (dB L90)
'1-9 THURLOW STREET'	dB(A)	None	Night Evening Day Outside Standard Hours Standard Hours	- - - -	67 68 69 69	55 56 58 58
'26 MARTIN ROAD'	dB(A)	None	Night Evening Day Outside Standard Hours Standard Hours	- - - -	49 57 57 57	45 47 47 47
'50 RIDGE STREET'	dB(A)	None	Night Evening Day Outside Standard Hours Standard Hours	- - - -	67 68 69 69	55 56 58 58
'17-19 CHELSEA STREET'	dB(A)	None	Night Evening Day Outside Standard Hours Standard Hours	- - - -	67 68 69 69	55 56 58 58
'1-9 THURLOW STREET'	dB(A)	None	Night Evening Day Outside Standard Hours Standard Hours	- - - -	67 68 69 69	55 56 58 58
'39 ROBERTSON ROAD'	dB(A)	None	Night Evening Day Outside Standard Hours Standard Hours	- - - -	49 57 57 57	45 47 47 47
'33 ALBION AVENUE'	dB(A)	None	Night Evening Day Outside Standard Hours Standard Hours	- - - -	46 55 57 57	41 41 43 43
'11 MOORE PARK ROAD'	dB(A)	None	Night Evening Day Outside Standard Hours Standard Hours	- - - -	64 66 68 68	49 49 52 52
'21 CHELSEA STREET'	dB(A)	None	Night Evening Day Outside Standard Hours Standard Hours	- - - -	67 68 69 69	55 56 58 58
'252 MOORE PARK ROAD'	dB(A)	None	Night Evening Day Outside Standard Hours Standard Hours	- - - -	64 66 68 68	49 49 52 52
'11-33 MADDISON STREET'	dB(A)	None	Night Evening Day Outside Standard Hours Standard Hours	- - - -	67 68 69 69	55 56 58 58
'780 BOURKE STREET'	dB(A)	None	Night Evening Day Outside Standard Hours Standard Hours	- - - -	67 68 69 69	55 56 58 58
'52 LANG ROAD'	dB(A)	None	Night Evening Day Outside Standard Hours Standard Hours	- - - -	43 56 60 60	35 36 39 39
'11 MOUNT STREET'	dB(A)	None	Night Evening Day Outside Standard Hours Standard Hours	- - - -	67 68 69 69	55 56 58 58
'3 CHURCH STREET'	dB(A)	None	Night Evening Day Outside Standard Hours Standard Hours	- - - -	46 55 57 57	41 41 43 43
'2 FURBER ROAD'	dB(A)	None	Night Evening Day Outside Standard Hours Standard Hours	- - - -	43 56 60 60	35 36 39 39
'538 CLEVELAND STREET'	dB(A)	None	Night Evening Day Outside Standard Hours Standard Hours	70 70 70 70	- - - -	- - - -
'85-91 COOK ROAD'	dB(A)	None	Night Evening Day Outside Standard Hours Standard Hours	- - - -	43 56 60 60	35 36 39 39
'780 BOURKE STREET'	dB(A)	None	Night Evening Day Outside Standard Hours Standard Hours	- - - -	67 68 69 69	55 56 58 58
'Building 359824'	dB(A)	None	Night Evening Day Outside Standard Hours Standard Hours	65 65 65 65	- - - -	- - - -

Address	Weighting	Façade noise reduction	Period	Fixed criteria (dB Leq)	Ambient (dB Leq)	BG (dB L90)
'19 RIDGE STREET'	dB(A)	None	Night Evening Day Outside Standard Hours Standard Hours	- - - -	67 68 69 69	55 56 58 58
'30 WALTER STREET'	dB(A)	None	Night Evening Day Outside Standard Hours Standard Hours	- - - -	46 55 57 57	41 41 43 43
'28 MARTIN ROAD'	dB(A)	None	Night Evening Day Outside Standard Hours Standard Hours	- - - -	49 57 57 57	45 47 47 47
'36 REGENT STREET'	dB(A)	None	Night Evening Day Outside Standard Hours Standard Hours	- - - -	46 55 57 57	41 41 43 43
'33 RIDGE STREET'	dB(A)	None	Night Evening Day Outside Standard Hours Standard Hours	- - - -	67 68 69 69	55 56 58 58
'Building 359824'	dB(A)	None	Night Evening Day Outside Standard Hours Standard Hours	65 65 65 65	- - - -	- - - -
'524 CLEVELAND STREET'	dB(A)	None	Night Evening Day Outside Standard Hours Standard Hours	70 70 70 70	- - - -	- - - -
'2 CHELSEA STREET'	dB(A)	None	Night Evening Day Outside Standard Hours Standard Hours	- - - -	67 68 69 69	55 56 58 58
'4 ANZAC PARADE'	dB(A)	None	Night Evening Day Outside Standard Hours Standard Hours	65 65 65 65	- - - -	- - - -
'1 FURBER ROAD'	dB(A)	None	Night Evening Day Outside Standard Hours Standard Hours	- - - -	43 56 60 60	35 36 39 39
'38 STEWART STREET'	dB(A)	None	Night Evening Day Outside Standard Hours Standard Hours	- - - -	46 55 57 57	41 41 43 43
'418 MOORE PARK ROAD'	dB(A)	None	Night Evening Day Outside Standard Hours Standard Hours	- - - -	64 66 68 68	49 49 52 52
'769 SOUTH DOWLING STREET'	dB(A)	None	Night Evening Day Outside Standard Hours Standard Hours	- - - -	67 68 69 69	55 56 58 58
'270 MOORE PARK ROAD'	dB(A)	None	Night Evening Day Outside Standard Hours Standard Hours	- - - -	64 66 68 68	49 49 52 52
'733 SOUTH DOWLING STREET'	dB(A)	None	Night Evening Day Outside Standard Hours Standard Hours	- - - -	67 68 69 69	55 56 58 58
'75 OXFORD STREET'	dB(A)	None	Night Evening Day Outside Standard Hours Standard Hours	70 70 70 70	- - - -	- - - -
'699 SOUTH DOWLING STREET'	dB(A)	None	Night Evening Day Outside Standard Hours Standard Hours	- - - -	67 68 69 69	55 56 58 58
'14 RIDGE STREET'	dB(A)	None	Night Evening Day Outside Standard Hours Standard Hours	- - - -	67 68 69 69	55 56 58 58
'703 SOUTH DOWLING STREET'	dB(A)	None	Night Evening Day Outside Standard Hours Standard Hours	- - - -	67 68 69 69	55 56 58 58
'1 LITTLE CLEVELAND STREET'	dB(A)	None	Night Evening Day Outside Standard Hours Standard Hours	- - - -	67 68 69 69	55 56 58 58

Address	Weighting	Façade noise reduction	Period	Fixed criteria (dB Leq)	Ambient (dB Leq)	BG (dB L90)
'5 CHARLES STREET'	dB(A)	None	Night Evening Day Outside Standard Hours Standard Hours	- - - -	67 68 69 69	55 56 58 58
'40 DRIVER AVENUE'	dB(A)	None	Night Evening Day Outside Standard Hours Standard Hours	70 70 70 70	- - - -	- - - -
'35 ROBERTSON ROAD'	dB(A)	None	Night Evening Day Outside Standard Hours Standard Hours	- - - -	49 57 57 57	45 47 47 47
'34 NOBBS STREET'	dB(A)	None	Night Evening Day Outside Standard Hours Standard Hours	- - - -	67 68 69 69	55 56 58 58
'116 LANG ROAD'	dB(A)	None	Night Evening Day Outside Standard Hours Standard Hours	70 70 70 70	- - - -	- - - -
'116 LANG ROAD'	dB(A)	None	Night Evening Day Outside Standard Hours Standard Hours	70 70 70 70	- - - -	- - - -
'27 ROBERTSON ROAD'	dB(A)	None	Night Evening Day Outside Standard Hours Standard Hours	- - - -	49 57 57 57	45 47 47 47
'230 MOORE PARK ROAD'	dB(A)	None	Night Evening Day Outside Standard Hours Standard Hours	70 70 70 70	- - - -	- - - -
'663 SOUTH DOWLING STREET'	dB(A)	None	Night Evening Day Outside Standard Hours Standard Hours	- - - -	67 68 69 69	55 56 58 58
'75 OXFORD STREET'	dB(A)	None	Night Evening Day Outside Standard Hours Standard Hours	70 70 70 70	- - - -	- - - -
'36 STEWART STREET'	dB(A)	None	Night Evening Day Outside Standard Hours Standard Hours	- - - -	46 55 57 57	41 41 43 43
'33 ROBERTSON ROAD'	dB(A)	None	Night Evening Day Outside Standard Hours Standard Hours	- - - -	49 57 57 57	45 47 47 47
'75 OXFORD STREET'	dB(A)	None	Night Evening Day Outside Standard Hours Standard Hours	70 70 70 70	- - - -	- - - -
'406 MOORE PARK ROAD'	dB(A)	None	Night Evening Day Outside Standard Hours Standard Hours	- - - -	64 66 68 68	49 49 52 52
'10 MARTIN ROAD'	dB(A)	None	Night Evening Day Outside Standard Hours Standard Hours	- - - -	49 57 57 57	45 47 47 47
'38 DRIVER AVENUE'	dB(A)	None	Night Evening Day Outside Standard Hours Standard Hours	70 70 70 70	- - - -	- - - -
'67 REGENT STREET'	dB(A)	None	Night Evening Day Outside Standard Hours Standard Hours	- - - -	64 66 68 68	49 49 52 52
'695 SOUTH DOWLING STREET'	dB(A)	None	Night Evening Day Outside Standard Hours Standard Hours	- - - -	67 68 69 69	55 56 58 58
'48 PARKHAM STREET'	dB(A)	None	Night Evening Day Outside Standard Hours Standard Hours	- - - -	67 68 69 69	55 56 58 58
'83 STEWART STREET'	dB(A)	None	Night Evening Day Outside Standard Hours Standard Hours	- - - -	46 55 57 57	41 41 43 43

Appendix D - Assessment details

The following table(s) present the predicted noise levels and corresponding management requirements for each receiver, for each works scenario.

Table D-1: Mobilisation of concrete boom

Receiver			
Address	**Floor**	**Prediction**	**Night**
'1-5 COOK ROAD'	8	15	A
'1-5 COOK ROAD'	7	15	A
'1-5 COOK ROAD'	6	15	A
'1-5 COOK ROAD'	5	15	A
'1-5 COOK ROAD'	4	13	A
'1-5 COOK ROAD'	3	10	A
'1-5 COOK ROAD'	2	7	A
'1-5 COOK ROAD'	1	4	A
'1-9 THURLOW STREET'	3	7	A
'1-9 THURLOW STREET'	2	8	A
'1-9 THURLOW STREET'	1	6	A
'1-9 THURLOW STREET'	2	-13	A
'1-9 THURLOW STREET'	1	-13	A
' 335203 6248625'	2	10	A
' 335203 6248625'	1	9	A
'1 BENNETT STREET'	3	-8	A
'1 BENNETT STREET'	2	-6	A
'1 BENNETT STREET'	1	-7	A
' 335206 6248642'	1	9	A
' 335564 6247437'	2	0	A
' 335564 6247437'	1	-1	A
'1 BENNETT STREET'	3	-8	A
'1 BENNETT STREET'	2	-8	A
'1 BENNETT STREET'	1	-9	A
'1 ELIZABETH STREET'	3	1	A
'1 ELIZABETH STREET'	2	0	A
'1 ELIZABETH STREET'	1	0	A
'1 LITTLE CLEVELAND STREET'	2	7	A
'1 LITTLE CLEVELAND STREET'	1	4	A
' 335582 6247414'	1	-12	A
' 335593 6247442'	1	-1	A
'1 LITTLE CLEVELAND STREET'	2	6	A
'1 LITTLE CLEVELAND STREET'	1	0	A
'1 CHARLES STREET'	2	7	A
'1 CHARLES STREET'	1	3	A
'1 MOORE PARK ROAD'	2	8	A
'1 MOORE PARK ROAD'	1	7	A
'1 CHAPMAN STREET'	1	4	A
'1 MOORE PARK ROAD'	2	10	A
'1 MOORE PARK ROAD'	1	7	A
'1 DRIVER AVENUE'	1	-2	A
'1 DRIVER AVENUE'	3	-6	A
'1 DRIVER AVENUE'	2	-6	A
'1 DRIVER AVENUE'	1	-6	A
'1 DRIVER AVENUE'	3	1	A
'1 DRIVER AVENUE'	2	0	A
'1 DRIVER AVENUE'	1	-1	A
'1 FURBER ROAD'	1	3	A
'1 MOORE PARK ROAD'	2	21	A
'1 MOORE PARK ROAD'	1	16	A
'1 MADDISON STREET'	4	10	A

Receiver			
Address	Floor	Prediction	Night
'1 MADDISON STREET'	3	10	A
'1 MADDISON STREET'	2	7	A
'1 MADDISON STREET'	1	7	A
'1 MADDISON STREET'	5	9	A
'1 MADDISON STREET'	4	7	A
'1 MADDISON STREET'	3	7	A
'1 MADDISON STREET'	2	7	A
'1 MADDISON STREET'	1	7	A
'1 MADDISON STREET'	5	10	A
'1 MADDISON STREET'	4	9	A
'1 MADDISON STREET'	3	7	A
'1 MADDISON STREET'	2	7	A
'1 MADDISON STREET'	1	7	A
'1 MADDISON LANE'	1	-5	A
'1 MARTIN STREET'	1	7	A
'1 STEWART PLACE'	2	10	A
'1 STEWART PLACE'	1	9	A
'1 NEWCOMBE STREET'	4	8	A
'1 NEWCOMBE STREET'	3	7	A
'1 NEWCOMBE STREET'	2	7	A
'1 NEWCOMBE STREET'	1	7	A
'1 MITCHELL STREET'	1	-3	A
'1 MITCHELL STREET'	1	2	A
'1 NEWCOMBE STREET'	4	1	A
'1 NEWCOMBE STREET'	3	0	A
'1 NEWCOMBE STREET'	2	1	A
'1 NEWCOMBE STREET'	1	1	A
'2 COOK ROAD'	7	17	A
'2 COOK ROAD'	6	17	A
'2 COOK ROAD'	5	16	A
'2 COOK ROAD'	4	11	A
'2 COOK ROAD'	3	7	A
'2 COOK ROAD'	2	5	A
'2 COOK ROAD'	1	2	A
'1 MORT STREET'	2	-4	A
'1 MORT STREET'	1	-6	A
'1 STANLEY STREET'	2	2	A
'1 STANLEY STREET'	1	-4	A
'1 RENNY STREET'	2	11	A
'1 RENNY STREET'	1	11	A
'1 RENNIE STREET'	2	4	A
'1 RENNIE STREET'	1	5	A
'1 VAUGHAN PLACE'	4	4	A
'1 VAUGHAN PLACE'	3	11	A
'1 VAUGHAN PLACE'	2	10	A
'1 VAUGHAN PLACE'	1	7	A
'1 SEYMOUR PLACE'	2	7	A
'1 SEYMOUR PLACE'	1	4	A
'1 OATLEY ROAD'	2	5	A
'1 OATLEY ROAD'	1	5	A
'2 BENT STREET'	2	10	A
'2 BENT STREET'	1	9	A
'1 STEWART STREET'	3	17	A
'1 STEWART STREET'	2	15	A
'1 STEWART STREET'	1	19	A

Receiver			
Address	**Floor**	**Prediction**	**Night**
'1 THURLOW LANE'	2	8	A
'1 THURLOW LANE'	1	4	A
'2 CHELSEA STREET'	2	10	A
'2 CHELSEA STREET'	1	6	A
'2 CHURCH STREET'	2	2	A
'2 CHURCH STREET'	1	-2	A
'2 CHURCH STREET'	2	3	A
'2 CHURCH STREET'	1	-2	A
'2 RENNY LANE'	3	9	A
'2 RENNY LANE'	2	8	A
'2 RENNY LANE'	1	7	A
'2 LITTLE CLEVELAND STREET'	1	2	A
'2 ANZAC PARADE'	1	5	A
'2 FURBER ROAD'	2	9	A
'2 FURBER ROAD'	1	7	A
'2 IRIS STREET'	1	-3	A
'2 LANG ROAD'	2	-4	A
'2 LANG ROAD'	1	-5	A
'3 MOORE PARK ROAD'	3	22	A
'3 MOORE PARK ROAD'	2	21	A
'3 MOORE PARK ROAD'	1	22	A
'2 ULSTER STREET'	2	2	A
'2 ULSTER STREET'	1	2	A
'2 PROSPECT STREET'	2	1	A
'2 PROSPECT STREET'	1	1	A
'2 MADDISON STREET'	1	6	A
'2 RENNIE STREET'	1	0	A
'2 MARTIN ROAD'	2	-2	A
'2 MARTIN ROAD'	1	-3	A
'2 OATLEY ROAD'	2	14	A
'2 OATLEY ROAD'	1	13	A
'3 BENNETT STREET'	2	-6	A
'3 BENNETT STREET'	1	-6	A
'2 THURLOW STREET'	1	1	A
'3 CHARLES STREET'	2	10	A
'3 CHARLES STREET'	1	7	A
'3 GORDON STREET'	3	7	A
'3 GORDON STREET'	2	7	A
'3 GORDON STREET'	1	6	A
'3 CHAPMAN STREET'	1	4	A
'3 CHURCH PLACE'	1	2	A
'3 LITTLE STEWART STREET'	2	14	A
'3 LITTLE STEWART STREET'	1	11	A
'3 MCELHONE PLACE'	2	-7	A
'3 MCELHONE PLACE'	1	-7	A
'3 CHURCH STREET'	1	9	A
'3 MORT STREET'	2	-8	A
'3 MORT STREET'	1	-9	A
'3 POATE ROAD'	1	13	A
'3 RIDGE STREET'	2	4	A
'3 RIDGE STREET'	1	-2	A
'3 REGENT STREET'	2	3	A
'3 REGENT STREET'	1	5	A
'3 RIDGE STREET'	2	3	A
'3 RIDGE STREET'	1	-4	A

Receiver			
Address	Floor	Prediction	Night
'4 CHELSEA STREET'	2	8	A
'4 CHELSEA STREET'	1	5	A
'4 CHURCH STREET'	2	4	A
'4 CHURCH STREET'	1	2	A
'3 OATLEY ROAD'	2	11	A
'3 OATLEY ROAD'	1	10	A
'4 BENT STREET'	1	11	A
'3 ROBERTSON ROAD'	3	-6	A
'3 ROBERTSON ROAD'	2	-5	A
'3 ROBERTSON ROAD'	1	-6	A
'3 STEWART STREET'	1	15	A
'4 BENT STREET'	1	9	A
'4 RENNY LANE'	3	10	A
'4 RENNY LANE'	2	8	A
'4 RENNY LANE'	1	7	A
'4 COOK ROAD'	1	6	A
'4 FURBER ROAD'	1	8	A
'4 ANZAC PARADE'	2	-8	A
'4 ANZAC PARADE'	1	-8	A
'4 LEINSTER STREET'	2	19	A
'4 LEINSTER STREET'	1	18	A
'4 LANG ROAD'	2	4	A
'4 LANG ROAD'	1	3	A
'4 MOUNT STREET'	2	8	A
'4 MOUNT STREET'	1	6	A
'4 LITTLE CLEVELAND STREET'	1	2	A
'4 RENNY LANE'	2	7	A
'4 RENNY LANE'	1	7	A
'4 LANG ROAD'	2	0	A
'4 LANG ROAD'	1	-1	A
'4 ULSTER STREET'	2	4	A
'4 ULSTER STREET'	1	3	A
'4 MARTIN ROAD'	5	-12	A
'4 MARTIN ROAD'	4	-11	A
'4 MARTIN ROAD'	3	-11	A
'4 MARTIN ROAD'	2	-11	A
'4 MARTIN ROAD'	1	-11	A
'4 MADDISON STREET'	1	5	A
'13 MOORE PARK ROAD'	2	22	A
'13 MOORE PARK ROAD'	1	21	A
'13 MORT STREET'	2	-5	A
'13 MORT STREET'	1	-7	A
'13 HUTCHINSON PLACE'	1	-3	A
'13 KENDALL STREET'	1	-6	A
'13 OATLEY ROAD'	4	13	A
'13 OATLEY ROAD'	3	12	A
'13 OATLEY ROAD'	2	6	A
'13 OATLEY ROAD'	1	5	A
'13 MCELHONE PLACE'	1	-6	A
'13 STEWART STREET'	2	17	A
'13 STEWART STREET'	1	17	A
'13 POATE ROAD'	1	11	A
'13 OATLEY ROAD'	2	3	A
'13 OATLEY ROAD'	1	5	A
'14 LITTLE CLEVELAND STREET'	2	8	A

Receiver			
Address	Floor	Prediction	Night
'14 LITTLE CLEVELAND STREET'	1	6	A
'13 OATLEY ROAD'	1	6	A
'14 ALEXANDER STREET'	2	16	A
'14 ALEXANDER STREET'	1	15	A
'13 OATLEY ROAD'	1	6	A
'13 RIDGE STREET'	1	-4	A
'14 COOK ROAD'	3	10	A
'14 COOK ROAD'	2	8	A
'14 COOK ROAD'	1	6	A
'14 RENNIE STREET'	2	9	A
'14 RENNIE STREET'	1	7	A
'14-16 MADDISON STREET'	1	-5	A
'14 MARTIN ROAD'	2	-6	A
'14 MARTIN ROAD'	1	-7	A
'15 BENT STREET'	2	12	A
'15 BENT STREET'	1	12	A
'14 RENNY STREET'	2	12	A
'14 RENNY STREET'	1	12	A
'14 LANG ROAD'	1	4	A
'15 ALBION AVENUE'	2	1	A
'15 ALBION AVENUE'	1	-2	A
'14 PROSPECT STREET'	1	1	A
'15 CHELSEA STREET'	2	10	A
'15 CHELSEA STREET'	1	8	A
'14 RIDGE STREET'	2	-7	A
'14 RIDGE STREET'	1	-8	A
'15 CHAPMAN STREET'	2	8	A
'15 CHAPMAN STREET'	1	6	A
'15 WALTER STREET'	3	13	A
'15 WALTER STREET'	2	12	A
'15 WALTER STREET'	1	11	A
'14 RENNY STREET'	1	11	A
'15 GORDON STREET'	2	11	A
'15 GORDON STREET'	1	11	A
'14 THURLOW STREET'	1	5	A
'15 MORT STREET'	2	-10	A
'15 MORT STREET'	1	-10	A
'15 CHURCH STREET'	1	1	A
'15 OATLEY ROAD'	3	7	A
'15 OATLEY ROAD'	2	7	A
'15 OATLEY ROAD'	1	7	A
'15 FURBER ROAD'	2	2	A
'15 FURBER ROAD'	1	2	A
'15 MCELHONE PLACE'	1	-4	A
'15 POATE ROAD'	2	6	A
'15 POATE ROAD'	1	5	A
'15 JOSEPHSON STREET'	2	9	A
'15 JOSEPHSON STREET'	1	10	A
'16 LITTLE CLEVELAND STREET'	2	-5	A
'16 LITTLE CLEVELAND STREET'	1	0	A
'16 SELWYN STREET'	3	-6	A
'16 SELWYN STREET'	2	-2	A
'16 SELWYN STREET'	1	0	A
'16 ALEXANDER STREET'	2	16	A
'16 ALEXANDER STREET'	1	15	A

Receiver			
Address	Floor	Prediction	Night
'16 RIDGE STREET'	2	-9	A
'16 RIDGE STREET'	1	-11	A
'16 MARTIN ROAD'	3	-5	A
'16 MARTIN ROAD'	2	-6	A
'16 MARTIN ROAD'	1	-6	A
'15 ROBERTSON ROAD'	2	-7	A
'15 ROBERTSON ROAD'	1	-7	A
'16 RENNY STREET'	2	7	A
'16 RENNY STREET'	1	6	A
'16 WALTER STREET'	2	16	A
'16 WALTER STREET'	1	12	A
'16 PROSPECT STREET'	1	1	A
'16 LANG ROAD'	2	11	A
'16 LANG ROAD'	1	8	A
'16 MOORE PARK ROAD'	2	4	A
'16 MOORE PARK ROAD'	1	4	A
'16 MARTIN ROAD'	1	-5	A
'17-19 CHELSEA STREET'	2	11	A
'17-19 CHELSEA STREET'	1	7	A
'17-19 CHELSEA STREET'	2	3	A
'17-19 CHELSEA STREET'	1	-1	A
'17 BENT STREET'	2	11	A
'17 BENT STREET'	1	11	A
'16 THURLOW STREET'	1	7	A
'17 MOORE PARK ROAD'	2	13	A
'17 MOORE PARK ROAD'	1	10	A
'17 BENNETT STREET'	2	-8	A
'17 BENNETT STREET'	1	-8	A
'17 BENNETT STREET'	2	-8	A
'17 BENNETT STREET'	1	-8	A
'17 KENDALL STREET'	2	7	A
'17 KENDALL STREET'	1	7	A
'17 CHAPMAN STREET'	2	8	A
'17 CHAPMAN STREET'	1	6	A
'17 BENNETT STREET'	1	-8	A
'17 MORT STREET'	2	-6	A
'17 MORT STREET'	1	-7	A
'17 OATLEY ROAD'	3	6	A
'17 OATLEY ROAD'	2	6	A
'17 OATLEY ROAD'	1	6	A
'17 MCELHONE PLACE'	1	-5	A
'17 MOORE PARK ROAD'	1	11	A
'17 POATE ROAD'	2	9	A
'17 POATE ROAD'	1	8	A
'17 RIDGE STREET'	2	-3	A
'17 RIDGE STREET'	1	2	A
'18 CHELSEA STREET'	3	8	A
'18 CHELSEA STREET'	2	11	A
'18 CHELSEA STREET'	1	9	A
'17 WALTER STREET'	2	14	A
'17 WALTER STREET'	1	13	A
'17 THURLOW STREET'	3	-13	A
'17 THURLOW STREET'	2	-13	A
'17 THURLOW STREET'	1	-13	A
'18 BENT STREET'	1	10	A

Receiver			
Address	**Floor**	**Prediction**	**Night**
'17 STEWART STREET'	2	21	A
'17 STEWART STREET'	1	20	A
'17 POATE ROAD'	1	8	A
'17 ROBERTSON ROAD'	1	-3	A
'18 RIDGE STREET'	2	-5	A
'18 RIDGE STREET'	1	-9	A
'17 ROBERTSON ROAD'	1	-3	A
'18 LITTLE CLEVELAND STREET'	1	9	A
'18 MARTIN ROAD'	3	-10	A
'18 MARTIN ROAD'	2	-10	A
'18 MARTIN ROAD'	1	-10	A
'18 FURBER ROAD'	3	-2	A
'18 FURBER ROAD'	2	-2	A
'18 FURBER ROAD'	1	-2	A
'18 REGENT STREET'	2	6	A
'18 REGENT STREET'	1	6	A
'18 PARKHAM STREET'	2	1	A
'18 PARKHAM STREET'	1	-2	A
'18 MADDISON STREET'	1	3	A
'18 LANG ROAD'	2	9	A
'18 LANG ROAD'	1	6	A
'19 BENT STREET'	3	13	A
'19 BENT STREET'	2	12	A
'19 BENT STREET'	1	12	A
'19 ALBION AVENUE'	2	-1	A
'19 ALBION AVENUE'	1	-3	A
'18 SELWYN STREET'	2	-1	A
'18 SELWYN STREET'	1	1	A
'18 WALTER STREET'	1	12	A
'19 BENNETT STREET'	2	-5	A
'19 BENNETT STREET'	1	-6	A
'19 MOORE PARK ROAD'	2	21	A
'19 MOORE PARK ROAD'	1	20	A
'19 ALBION AVENUE'	1	-4	A
'19 CHARLES STREET'	2	8	A
'19 CHARLES STREET'	1	2	A
'19 CENTENNIAL LANE'	2	4	A
'19 CENTENNIAL LANE'	1	3	A
'19 MORT STREET'	2	1	A
'19 MORT STREET'	1	-3	A
'19 POATE ROAD'	4	12	A
'19 POATE ROAD'	3	11	A
'19 POATE ROAD'	2	9	A
'19 POATE ROAD'	1	7	A
'19 CENTENNIAL LANE'	2	-5	A
'19 CENTENNIAL LANE'	1	-5	A
'19 GORDON STREET'	2	9	A
'19 GORDON STREET'	1	8	A
'19 POATE ROAD'	3	13	A
'19 POATE ROAD'	2	11	A
'19 POATE ROAD'	1	11	A
'20-22 LEINSTER STREET'	2	2	A
'20-22 LEINSTER STREET'	1	1	A
'19 OATLEY ROAD'	3	6	A
'19 OATLEY ROAD'	2	6	A

Receiver			
Address	Floor	Prediction	Night
'19 OATLEY ROAD'	1	6	A
'19 MCELHONE PLACE'	2	-4	A
'19 MCELHONE PLACE'	1	-5	A
'19 JOSEPHSON STREET'	2	9	A
'19 JOSEPHSON STREET'	1	9	A
'19 RIDGE STREET'	2	7	A
'19 RIDGE STREET'	1	5	A
'19 WALTER STREET'	2	14	A
'19 WALTER STREET'	1	14	A
'19 PHELPS STREET'	1	4	A
'19 POATE ROAD'	2	5	A
'19 POATE ROAD'	1	6	A
'20 CHELSEA STREET'	3	9	A
'20 CHELSEA STREET'	2	11	A
'20 CHELSEA STREET'	1	10	A
'20 ALEXANDER STREET'	2	13	A
'20 ALEXANDER STREET'	1	13	A
'19 WALTER STREET'	1	13	A
'19 ROBERTSON ROAD'	2	-3	A
'19 ROBERTSON ROAD'	1	-5	A
'20 HUTCHINSON STREET'	3	-5	A
'20 HUTCHINSON STREET'	2	-5	A
'20 HUTCHINSON STREET'	1	-5	A
'20 CHARLES STREET'	2	8	A
'20 CHARLES STREET'	1	5	A
'20 LITTLE CLEVELAND STREET'	2	11	A
'20 LITTLE CLEVELAND STREET'	1	10	A
'20 CHAPMAN STREET'	1	6	A
'20 CHURCH STREET'	2	10	A
'20 CHURCH STREET'	1	6	A
'20 KENDALL STREET'	2	-8	A
'20 KENDALL STREET'	1	7	A
'20 FURBER ROAD'	3	-1	A
'20 FURBER ROAD'	2	-1	A
'23 GORDON STREET'	2	6	A
'23 GORDON STREET'	1	5	A
'23 MARTIN STREET'	2	12	A
'23 MARTIN STREET'	1	13	A
'23 BENNETT STREET'	2	-4	A
'23 BENNETT STREET'	1	-5	A
'22 WALTER STREET'	1	14	A
'23 MORT STREET'	2	5	A
'23 MORT STREET'	1	-1	A
'23 CHAPMAN STREET'	1	5	A
'23 OATLEY ROAD'	3	10	A
'23 OATLEY ROAD'	2	10	A
'23 OATLEY ROAD'	1	10	A
'23 RIDGE STREET'	2	4	A
'23 RIDGE STREET'	1	-2	A
'24 CHELSEA STREET'	2	5	A
'24 CHELSEA STREET'	1	4	A
'25 BENT STREET'	3	9	A
'25 BENT STREET'	2	9	A
'25 BENT STREET'	1	10	A
'23 WALTER STREET'	2	15	A

Receiver			
Address	Floor	Prediction	Night
'23 WALTER STREET'	1	14	A
'23 POATE ROAD'	3	3	A
'23 POATE ROAD'	2	2	A
'23 POATE ROAD'	1	3	A
'23 PHELPS STREET'	1	5	A
'24 CHAPMAN STREET'	2	8	A
'24 CHAPMAN STREET'	1	1	A
'24 GORDON STREET'	4	8	A
'24 GORDON STREET'	3	7	A
'24 GORDON STREET'	2	7	A
'24 GORDON STREET'	1	6	A
'24 LEINSTER STREET'	1	10	A
'23 ROBERTSON ROAD'	2	-3	A
'23 ROBERTSON ROAD'	1	-4	A
'23 ROBERTSON ROAD'	1	-8	A
'24 COOK ROAD'	3	10	A
'24 COOK ROAD'	2	8	A
'24 COOK ROAD'	1	5	A
'24 CHURCH STREET'	1	-4	A
'24 MADDISON STREET'	2	-8	A
'24 MADDISON STREET'	1	-10	A
'24 MARTIN ROAD'	2	-10	A
'24 MARTIN ROAD'	1	-10	A
'25 ALBION AVENUE'	2	-5	A
'25 ALBION AVENUE'	1	-5	A
'24 LANG ROAD'	2	-6	A
'24 LANG ROAD'	1	-6	A
'24 RIDGE STREET'	1	-7	A
'25 CHELSEA STREET'	2	8	A
'25 CHELSEA STREET'	1	5	A
'25 MOORE PARK ROAD'	2	20	A
'25 MOORE PARK ROAD'	1	19	A
'24 MOORE PARK ROAD'	2	5	A
'24 MOORE PARK ROAD'	1	5	A
'24 STEWART STREET'	1	18	A
'24 MOORE PARK ROAD'	2	5	A
'24 MOORE PARK ROAD'	1	5	A
'25 MORT STREET'	2	-3	A
'25 MORT STREET'	1	-5	A
'25 OATLEY ROAD'	3	10	A
'25 OATLEY ROAD'	2	10	A
'25 OATLEY ROAD'	1	10	A
'24 THURLOW STREET'	1	7	A
'25 CHAPMAN STREET'	1	5	A
'25 RIDGE STREET'	2	6	A
'25 RIDGE STREET'	1	-2	A
'26 CHELSEA STREET'	2	-2	A
'26 CHELSEA STREET'	1	-4	A
'25 WALTER STREET'	2	15	A
'25 WALTER STREET'	1	15	A
'26 HUTCHINSON STREET'	4	-6	A
'26 HUTCHINSON STREET'	3	-7	A
'26 HUTCHINSON STREET'	2	-7	A
'26 HUTCHINSON STREET'	1	-8	A
'25 COOK ROAD'	2	10	A

Receiver			
Address	Floor	Prediction	Night
'25 COOK ROAD'	1	7	A
'25 STEWART STREET'	2	23	A
'25 STEWART STREET'	1	21	A
'26 LEINSTER STREET'	2	10	A
'26 LEINSTER STREET'	1	9	A
'26 LEINSTER STREET'	1	11	A
'27 BENT STREET'	3	9	A
'27 BENT STREET'	2	7	A
'27 BENT STREET'	1	8	A
'25 ROBERTSON ROAD'	1	-8	A
'25 ROBERTSON ROAD'	2	-10	A
'25 ROBERTSON ROAD'	1	-10	A
'26 SELWYN STREET'	3	1	A
'26 SELWYN STREET'	2	-2	A
'26 SELWYN STREET'	1	-2	A
'26 MADDISON STREET'	2	-3	A
'26 MADDISON STREET'	1	-5	A
'26 LANG ROAD'	2	-6	A
'26 LANG ROAD'	1	-6	A
'26 MADDISON STREET'	1	2	A
'26 MADDISON STREET'	1	1	A
'26 RIDGE STREET'	1	-10	A
'27 ALBION AVENUE'	2	0	A
'27 ALBION AVENUE'	1	-2	A
'26 MARTIN ROAD'	3	-10	A
'26 MARTIN ROAD'	2	-10	A
'26 MARTIN ROAD'	1	-11	A
'26 THURLOW STREET'	1	6	A
'26 MADDISON STREET'	1	1	A
'26 SELWYN STREET'	1	-1	A
'27 MOORE PARK ROAD'	2	20	A
'7-17 COOK ROAD'	1	4	A
'7 CHAPMAN STREET'	1	5	A
'7 STEWART PLACE'	2	8	A
'7 STEWART PLACE'	1	7	A
'7 CHARLES STREET'	1	-5	A
'7 MOORE PARK ROAD'	1	12	A
'7 MORT STREET'	2	-3	A
'7 MORT STREET'	1	-8	A
'7 REGENT STREET'	3	13	A
'7 REGENT STREET'	2	12	A
'7 REGENT STREET'	1	8	A
'7 OATLEY ROAD'	3	15	A
'7 OATLEY ROAD'	2	15	A
'7 OATLEY ROAD'	1	11	A
'7 RIDGE STREET'	2	-4	A
'7 RIDGE STREET'	1	-8	A
'8 CHELSEA STREET'	2	1	A
'8 CHELSEA STREET'	1	-3	A
'8 CHARLES STREET'	2	0	A
'8 CHARLES STREET'	1	-5	A
'7 POATE ROAD'	1	6	A
'8 COOK ROAD'	3	12	A
'8 COOK ROAD'	2	8	A
'8 COOK ROAD'	1	6	A

Receiver			
Address	**Floor**	**Prediction**	**Night**
'7 ROBERTSON ROAD'	2	-5	A
'7 ROBERTSON ROAD'	1	-6	A
'8 FURBER ROAD'	1	11	A
'8 ALEXANDER STREET'	1	12	A
'8 SELWYN STREET'	3	0	A
'8 SELWYN STREET'	2	-3	A
'8 SELWYN STREET'	1	-3	A
'8 LITTLE CLEVELAND STREET'	1	5	A
'8 RENNIE STREET'	2	7	A
'8 RENNIE STREET'	1	6	A
'8 IRIS STREET'	1	2	A
'8 LANG ROAD'	2	6	A
'8 LANG ROAD'	1	4	A
'8 LANG ROAD'	2	10	A
'8 LANG ROAD'	1	8	A
'8 MADDISON STREET'	1	8	A
'8 MARTIN ROAD'	2	-6	A
'8 MARTIN ROAD'	1	-7	A
'9 CHELSEA STREET'	3	13	A
'9 CHELSEA STREET'	2	12	A
'9 CHELSEA STREET'	1	9	A
'8 SEYMOUR PLACE'	1	0	A
'9 MOORE PARK ROAD'	2	21	A
'9 MOORE PARK ROAD'	1	21	A
'9 BENNETT STREET'	2	-8	A
'9 BENNETT STREET'	1	-9	A
'8 THURLOW STREET'	1	1	A
'8 WALTER STREET'	1	15	A
'9 BENT STREET'	2	9	A
'9 BENT STREET'	1	9	A
'9 CHAPMAN STREET'	2	8	A
'9 CHAPMAN STREET'	1	3	A
'9 CHURCH PLACE'	2	1	A
'9 CHURCH PLACE'	1	1	A
'9 MORT STREET'	2	-7	A
'9 MORT STREET'	1	-8	A
'10 LEINSTER STREET'	3	13	A
'10 LEINSTER STREET'	2	10	A
'10 LEINSTER STREET'	1	11	A
'9 POATE ROAD'	1	12	A
'9 POATE ROAD'	1	11	A
'9 FURBER ROAD'	1	3	A
'9 POATE ROAD'	1	11	A
'9 REGENT STREET'	3	10	A
'9 REGENT STREET'	2	10	A
'9 REGENT STREET'	1	6	A
'9 STANLEY STREET'	2	-11	A
'9 STANLEY STREET'	1	-11	A
'9 WALTER STREET'	2	14	A
'9 WALTER STREET'	1	13	A
'9 RIDGE STREET'	1	-5	A
'9 STEWART STREET'	2	19	A
'9 STEWART STREET'	1	18	A
'10-16 CHARLES STREET'	3	8	A
'10-16 CHARLES STREET'	2	9	A

Receiver			
Address	**Floor**	**Prediction**	**Night**
'10-16 CHARLES STREET'	1	9	A
'10 LITTLE CLEVELAND STREET'	2	12	A
'10 LITTLE CLEVELAND STREET'	1	7	A
'9 ROBERTSON ROAD'	1	-6	A
'9 ROBERTSON ROAD'	1	-2	A
'10 ALEXANDER STREET'	2	15	A
'10 ALEXANDER STREET'	1	15	A
'10-14 CHURCH STREET'	1	-4	A
'11-33 MADDISON STREET'	5	6	A
'11-33 MADDISON STREET'	4	7	A
'11-33 MADDISON STREET'	3	7	A
'11-33 MADDISON STREET'	2	8	A
'11-33 MADDISON STREET'	1	10	A
'10 CHELSEA STREET'	1	9	A
'10 COOK ROAD'	2	8	A
'10 COOK ROAD'	1	5	A
'10 IRIS STREET'	1	0	A
'10 LANG ROAD'	3	13	A
'10 LANG ROAD'	2	7	A
'10 LANG ROAD'	1	4	A
'10 MADDISON STREET'	1	5	A
'10 MARTIN ROAD'	2	-8	A
'10 MARTIN ROAD'	1	-9	A
'11 MOORE PARK ROAD'	2	13	A
'11 MOORE PARK ROAD'	1	11	A
'10 WALTER STREET'	1	12	A
'10 THURLOW STREET'	1	3	A
'10 MARTIN ROAD'	1	-12	A
'11 ALBION AVENUE'	2	6	A
'11 ALBION AVENUE'	1	1	A
'11-33 MADDISON STREET'	2	5	A
'11-33 MADDISON STREET'	1	4	A
'11 BENT STREET'	2	12	A
'11 BENT STREET'	1	12	A
'11-33 MADDISON STREET'	2	0	A
'11-33 MADDISON STREET'	1	0	A
'11 MOORE PARK ROAD'	2	23	A
'11 MOORE PARK ROAD'	1	21	A
'11 CHELSEA STREET'	2	9	A
'11 CHELSEA STREET'	1	5	A
'11 CHAPMAN STREET'	2	8	A
'11 CHAPMAN STREET'	1	6	A
'11 MORT STREET'	2	-4	A
'11 MORT STREET'	1	-7	A
'11-33 MADDISON STREET'	2	-5	A
'11-33 MADDISON STREET'	1	-7	A
'11 MOUNT STREET'	2	7	A
'11 MOUNT STREET'	1	5	A
'12 BENT STREET'	2	11	A
'12 BENT STREET'	1	11	A
'11 FURBER ROAD'	1	1	A
'11 OATLEY ROAD'	3	15	A
'11 OATLEY ROAD'	2	12	A
'11 OATLEY ROAD'	1	11	A
'11 STEWART PLACE'	2	7	A

Receiver			
Address	**Floor**	**Prediction**	**Night**
'11 STEWART PLACE'	1	6	A
'11 POATE ROAD'	1	11	A
'11 NOBBS STREET'	1	-1	A
'12 BENT STREET'	2	11	A
'12 BENT STREET'	1	11	A
'11 WALTER STREET'	3	14	A
'11 WALTER STREET'	2	12	A
'11 WALTER STREET'	1	11	A
'11 POATE ROAD'	1	5	A
'11 RENNY STREET'	2	15	A
'11 RENNY STREET'	1	11	A
'11 REGENT STREET'	2	10	A
'11 REGENT STREET'	1	9	A
'11 RIDGE STREET'	1	-3	A
'11 STEWART STREET'	2	19	A
'11 STEWART STREET'	1	18	A
'11 ROBERTSON ROAD'	2	-8	A
'11 ROBERTSON ROAD'	1	-9	A
'12-16 CHELSEA STREET'	2	12	A
'12-16 CHELSEA STREET'	1	11	A
'11 ROBERTSON ROAD'	2	3	A
'11 ROBERTSON ROAD'	1	2	A
'11 ROBERTSON ROAD'	1	-10	A
'12 LITTLE CLEVELAND STREET'	2	11	A
'12 LITTLE CLEVELAND STREET'	1	7	A
'12 ALEXANDER STREET'	2	13	A
'12 ALEXANDER STREET'	1	13	A
'12 LEINSTER STREET'	1	14	A
'12 FURBER ROAD'	1	12	A
'12 LANG ROAD'	2	7	A
'12 LANG ROAD'	1	3	A
'13 ALBION AVENUE'	2	0	A
'13 ALBION AVENUE'	1	-1	A
'12 WALTER STREET'	2	15	A
'12 WALTER STREET'	1	13	A
'12 LANG ROAD'	1	7	A
'13 BENT STREET'	2	11	A
'13 BENT STREET'	1	11	A
'12 SEYMOUR PLACE'	2	-1	A
'12 SEYMOUR PLACE'	1	-3	A
'12 LANG ROAD'	2	-5	A
'12 LANG ROAD'	1	-6	A
'12 MARTIN ROAD'	2	-9	A
'12 MARTIN ROAD'	1	-10	A
'13 CHAPMAN STREET'	2	8	A
'13 CHAPMAN STREET'	1	6	A
'13 MARTIN STREET'	2	12	A
'13 MARTIN STREET'	1	13	A
'12 PROSPECT STREET'	1	1	A
'12 THURLOW STREET'	1	6	A
'13 MOORE PARK ROAD'	2	13	A
'13 MOORE PARK ROAD'	1	10	A
'13 MOORE PARK ROAD'	2	13	A
'13 MOORE PARK ROAD'	1	11	A
'13 FURBER ROAD'	2	1	A

Receiver			
Address	**Floor**	**Prediction**	**Night**
'13 FURBER ROAD'	1	0	A
'27 MOORE PARK ROAD'	1	19	A
'27-35 COOK ROAD'	2	1	A
'27-35 COOK ROAD'	1	0	A
'27-35 COOK ROAD'	3	0	A
'27-35 COOK ROAD'	2	-1	A
'27-35 COOK ROAD'	1	-3	A
'27-35 COOK ROAD'	2	-1	A
'27-35 COOK ROAD'	1	-3	A
'27 RENNY STREET'	4	18	A
'27 RENNY STREET'	3	15	A
'27 RENNY STREET'	2	13	A
'27 RENNY STREET'	1	12	A
'27 BENNETT STREET'	1	-3	A
'27-35 COOK ROAD'	1	2	A
'27 GORDON STREET'	1	2	A
'27 MORT STREET'	2	-5	A
'27 MORT STREET'	1	-7	A
'27 OATLEY ROAD'	3	11	A
'27 OATLEY ROAD'	2	12	A
'27 OATLEY ROAD'	1	11	A
'27 WALTER STREET'	2	17	A
'27 WALTER STREET'	1	16	A
'27 LITTLE CLEVELAND STREET'	1	2	A
'28 LEINSTER STREET'	2	10	A
'28 LEINSTER STREET'	1	10	A
'27 OATLEY ROAD'	2	11	A
'27 OATLEY ROAD'	1	12	A
'28 CHAPMAN STREET'	2	8	A
'28 CHAPMAN STREET'	1	8	A
'28 ALEXANDER STREET'	2	15	A
'28 ALEXANDER STREET'	1	15	A
'27 RIDGE STREET'	1	-2	A
'27 THURLOW STREET'	1	0	A
'28 MARSHALL STREET'	2	-8	A
'28 MARSHALL STREET'	1	-8	A
'27 ROBERTSON ROAD'	1	-8	A
'28 MARSHALL STREET'	2	-8	A
'28 MARSHALL STREET'	1	-8	A
'28 COOK ROAD'	3	7	A
'28 COOK ROAD'	2	4	A
'28 COOK ROAD'	1	2	A
'29 BENT STREET'	3	14	A
'29 BENT STREET'	2	13	A
'29 BENT STREET'	1	12	A
'28 MADDISON STREET'	2	3	A
'28 MADDISON STREET'	1	3	A
'28 LITTLE CLEVELAND STREET'	1	5	A
'28 LANG ROAD'	2	-5	A
'28 LANG ROAD'	1	-5	A
'28 RIDGE STREET'	2	-2	A
'28 RIDGE STREET'	1	-6	A
'28 MARTIN ROAD'	2	-6	A
'28 MARTIN ROAD'	1	-8	A
'29 MOORE PARK ROAD'	2	20	A

Receiver			
Address	**Floor**	**Prediction**	**Night**
'29 MOORE PARK ROAD'	1	19	A
'28 MARTIN ROAD'	2	-6	A
'28 MARTIN ROAD'	1	-7	A
'28 RENNY STREET'	1	9	A
'28 WALTER STREET'	1	12	A
'29 ALBION AVENUE'	2	0	A
'29 ALBION AVENUE'	1	-3	A
'28 MOORE PARK ROAD'	1	5	A
'28 THURLOW STREET'	1	7	A
'29 MORT STREET'	2	-9	A
'29 MORT STREET'	1	-10	A
'29 GORDON STREET'	1	4	A
'29 CHELSEA STREET'	1	5	A
'29 BENNETT STREET'	1	-4	A
'29 RIDGE STREET'	2	7	A
'29 RIDGE STREET'	1	-1	A
'29 WALTER STREET'	2	17	A
'29 WALTER STREET'	1	16	A
'30 CHELSEA STREET'	2	-1	A
'30 CHELSEA STREET'	1	-5	A
'29 SELWYN STREET'	2	-6	A
'29 SELWYN STREET'	1	-6	A
'30 LEINSTER STREET'	2	9	A
'30 LEINSTER STREET'	1	9	A
'30 ALEXANDER STREET'	2	17	A
'30 ALEXANDER STREET'	1	16	A
'29 NOBBS STREET'	1	0	A
'30 CHAPMAN STREET'	2	-7	A
'30 CHAPMAN STREET'	1	-8	A
'29 ROBERTSON ROAD'	2	-8	A
'29 ROBERTSON ROAD'	1	-8	A
'30-38 COOK ROAD'	4	0	A
'30-38 COOK ROAD'	3	0	A
'30-38 COOK ROAD'	2	-1	A
'30-38 COOK ROAD'	1	-1	A
'30-38 COOK ROAD'	3	0	A
'30-38 COOK ROAD'	2	0	A
'30-38 COOK ROAD'	1	-1	A
'30 MADDISON STREET'	2	6	A
'30 MADDISON STREET'	1	5	A
'30 NOBBS STREET'	4	10	A
'30 NOBBS STREET'	3	7	A
'30 NOBBS STREET'	2	0	A
'30 NOBBS STREET'	1	-3	A
'30 NOBBS STREET'	3	9	A
'30 NOBBS STREET'	2	7	A
'30 NOBBS STREET'	1	3	A
'30 LANG ROAD'	1	-6	A
'30 NOBBS STREET'	4	8	A
'30 NOBBS STREET'	3	8	A
'30 NOBBS STREET'	2	1	A
'30 NOBBS STREET'	1	-2	A
'30 NOBBS STREET'	2	13	A
'30 NOBBS STREET'	1	10	A
'30 MARTIN ROAD'	2	-7	A

Receiver			
Address	**Floor**	**Prediction**	**Night**
'30 THURLOW STREET'	1	5	A
'31-33 STEWART STREET'	1	21	A
'31 BENNETT STREET'	1	-4	A
'33 BENT STREET'	4	19	A
'33 BENT STREET'	3	12	A
'33 BENT STREET'	2	9	A
'33 BENT STREET'	1	9	A
'31 MOORE PARK ROAD'	2	19	A
'31 MOORE PARK ROAD'	1	19	A
'31 LITTLE CLEVELAND STREET'	2	-9	A
'31 LITTLE CLEVELAND STREET'	1	-10	A
'31 MOORE PARK ROAD'	1	11	A
'31 MORT STREET'	2	-5	A
'31 MORT STREET'	1	-7	A
'31 WALTER STREET'	2	17	A
'31 WALTER STREET'	1	16	A
'31 RIDGE STREET'	2	5	A
'31 RIDGE STREET'	1	-2	A
'32 LEINSTER STREET'	2	8	A
'32 LEINSTER STREET'	1	8	A
'31 RENNY STREET'	1	8	A
'32 CHELSEA STREET'	1	6	A
'31 NOBBS STREET'	1	1	A
'31 SELWYN STREET'	1	-2	A
'32 CHAPMAN STREET'	1	-7	A
'31 ROBERTSON ROAD'	1	-12	A
'32 MARSHALL STREET'	2	-8	A
'32 MARSHALL STREET'	1	-7	A
'31 ROBERTSON ROAD'	1	-21	A
'32 COOK ROAD'	3	-4	A
'32 COOK ROAD'	2	-4	A
'32 COOK ROAD'	1	-4	A
'32 MARSHALL STREET'	2	-6	A
'32 MARSHALL STREET'	1	-6	A
'33 BENT STREET'	2	12	A
'33 BENT STREET'	1	11	A
'32 LANG ROAD'	2	-6	A
'32 LANG ROAD'	1	-7	A
'33 BENT STREET'	2	19	A
'33 BENT STREET'	1	16	A
'32 LITTLE CLEVELAND STREET'	1	3	A
'32 MADDISON STREET'	1	-11	A
'32 MARTIN ROAD'	2	-7	A
'32 MARTIN ROAD'	1	-8	A
'32 NOBBS STREET'	1	-1	A
'33 ALBION AVENUE'	4	7	A
'33 ALBION AVENUE'	3	5	A
'33 ALBION AVENUE'	2	3	A
'33 ALBION AVENUE'	1	6	A
'32 RENNY STREET'	2	16	A
'32 RENNY STREET'	1	14	A
'32 MCELHONE PLACE'	2	-1	A
'32 MCELHONE PLACE'	1	-2	A
'32 MOORE PARK ROAD'	3	5	A
'32 MOORE PARK ROAD'	2	5	A

Receiver			
Address	**Floor**	**Prediction**	**Night**
'32 MOORE PARK ROAD'	1	5	A
'32 RIDGE STREET'	1	-8	A
'32 SELWYN STREET'	2	0	A
'32 SELWYN STREET'	1	-3	A
'33 MOORE PARK ROAD'	3	19	A
'33 MOORE PARK ROAD'	2	19	A
'33 MOORE PARK ROAD'	1	19	A
'32 SELWYN STREET'	1	4	A
'32 THURLOW STREET'	1	-2	A
'33 MORT STREET'	2	-3	A
'33 MORT STREET'	1	-8	A
'34 CHELSEA STREET'	2	-7	A
'34 CHELSEA STREET'	1	3	A
'33 GORDON STREET'	1	2	A
'33 RIDGE STREET'	2	4	A
'33 RIDGE STREET'	1	-4	A
'33 OATLEY ROAD'	2	10	A
'33 OATLEY ROAD'	1	10	A
'35 BENT STREET'	2	9	A
'35 BENT STREET'	1	8	A
'33 NOBBS STREET'	1	5	A
'34 LEINSTER STREET'	2	9	A
'34 LEINSTER STREET'	1	8	A
'34 GORDON STREET'	2	6	A
'34 GORDON STREET'	1	5	A
'33 SELWYN STREET'	1	-4	A
'35 ALBION AVENUE'	4	6	A
'35 ALBION AVENUE'	3	4	A
'35 ALBION AVENUE'	2	5	A
'35 ALBION AVENUE'	1	4	A
'33 ROBERTSON ROAD'	1	-8	A
'33 ROBERTSON ROAD'	2	-11	A
'33 ROBERTSON ROAD'	1	-8	A
'34 GORDON STREET'	1	3	A
'34 MARSHALL STREET'	2	-6	A
'34 MARSHALL STREET'	1	-6	A
'34 NOBBS STREET'	1	1	A
'34 MADDISON STREET'	2	-8	A
'34 MADDISON STREET'	1	-10	A
'34 LANG ROAD'	3	-6	A
'34 LANG ROAD'	2	-6	A
'34 LANG ROAD'	1	-6	A
'34 LITTLE CLEVELAND STREET'	1	1	A
'34 LANG ROAD'	1	-5	A
'34 LANG ROAD'	2	-5	A
'34 LANG ROAD'	1	-5	A
'34 MARTIN ROAD'	2	-11	A
'34 MARTIN ROAD'	1	-11	A
'34 RIDGE STREET'	1	-4	A
'34 PARKHAM STREET'	2	-1	A
'34 PARKHAM STREET'	1	-2	A
'36-38 CHELSEA STREET'	3	-7	A
'5 ELIZABETH STREET'	3	2	A
'5 ELIZABETH STREET'	2	1	A
'5 ELIZABETH STREET'	1	1	A

Receiver			
Address	**Floor**	**Prediction**	**Night**
'4 MARTIN ROAD'	1	-11	A
'4 MARTIN ROAD'	1	-8	A
'4 MARTIN ROAD'	1	-7	A
'4 WALTER STREET'	2	13	A
'4 WALTER STREET'	1	11	A
'4 RENNY LANE'	1	5	A
'5-7 GORDON STREET'	3	8	A
'5-7 GORDON STREET'	2	7	A
'5-7 GORDON STREET'	1	7	A
'4 WALTER STREET'	2	13	A
'4 WALTER STREET'	1	11	A
'4 THURLOW STREET'	1	1	A
'5 MOORE PARK ROAD'	2	21	A
'5 MOORE PARK ROAD'	1	22	A
'5 CHAPMAN STREET'	1	4	A
'5 CHURCH PLACE'	2	2	A
'5 CHURCH PLACE'	1	2	A
'5 IRIS STREET'	2	11	A
'5 IRIS STREET'	1	8	A
'5 MOORE PARK ROAD'	1	13	A
'5 CHARLES STREET'	1	8	A
'5 MORT STREET'	2	-3	A
'5 MORT STREET'	1	-7	A
'5 STANLEY STREET'	2	3	A
'5 STANLEY STREET'	1	3	A
'5 FURBER ROAD'	1	3	A
'5 RIDGE STREET'	2	-2	A
'5 RIDGE STREET'	1	-9	A
'5 RENNY STREET'	1	11	A
'6 LEINSTER STREET'	3	14	A
'6 LEINSTER STREET'	2	15	A
'6 LEINSTER STREET'	1	13	A
'5 POATE ROAD'	1	6	A
'5 POATE ROAD'	1	7	A
'5 STEWART PLACE'	1	7	A
'5 STANLEY STREET'	2	5	A
'5 STANLEY STREET'	1	4	A
'6-8 CRESCENT STREET'	4	-15	A
'6-8 CRESCENT STREET'	3	-15	A
'6-8 CRESCENT STREET'	2	-15	A
'6-8 CRESCENT STREET'	1	-15	A
'5 WALTER STREET'	2	12	A
'5 WALTER STREET'	1	12	A
'5 WATSON STREET'	2	4	A
'5 WATSON STREET'	1	4	A
'5 ROBERTSON ROAD'	1	-5	A
'5 ROBERTSON ROAD'	2	-9	A
'5 ROBERTSON ROAD'	1	-9	A
'6-8 MADDISON LANE'	2	-2	A
'6-8 MADDISON LANE'	1	-6	A
'6 COOK ROAD'	3	8	A
'6 COOK ROAD'	2	7	A
'6 COOK ROAD'	1	6	A
'6 CHAPMAN STREET'	3	12	A
'6 CHAPMAN STREET'	2	12	A

Receiver			
Address	**Floor**	**Prediction**	**Night**
'6 CHAPMAN STREET'	1	12	A
'6 CHELSEA STREET'	1	-2	A
'6 CHARLES STREET'	1	5	A
'6 CHURCH STREET'	1	1	A
'6 FURBER ROAD'	1	10	A
'6 LITTLE CLEVELAND STREET'	1	3	A
'6 SELWYN STREET'	3	-6	A
'6 SELWYN STREET'	2	-5	A
'6 SELWYN STREET'	1	-5	A
'6 MADDISON STREET'	2	5	A
'6 MADDISON STREET'	1	6	A
'6 WALTER STREET'	2	13	A
'6 WALTER STREET'	1	11	A
'8 LEINSTER STREET'	4	16	A
'8 LEINSTER STREET'	3	12	A
'8 LEINSTER STREET'	2	14	A
'8 LEINSTER STREET'	1	11	A
'6 LANG ROAD'	2	-5	A
'6 LANG ROAD'	1	-5	A
'7 ALBION AVENUE'	2	1	A
'7 ALBION AVENUE'	1	-2	A
'7 BENNETT STREET'	2	-8	A
'7 BENNETT STREET'	1	-6	A
'6 PROSPECT STREET'	1	1	A
'6 MARTIN ROAD'	2	-9	A
'6 MARTIN ROAD'	1	-9	A
'6 THURLOW STREET'	1	-1	A
'7 MOORE PARK ROAD'	2	21	A
'7 MOORE PARK ROAD'	1	22	A
'7-17 COOK ROAD'	2	13	A
'7-17 COOK ROAD'	1	6	A
'20 FURBER ROAD'	1	-1	A
'20 COOK ROAD'	2	8	A
'20 COOK ROAD'	1	6	A
'21 CHELSEA STREET'	3	12	A
'21 CHELSEA STREET'	2	11	A
'21 CHELSEA STREET'	1	8	A
'21-23 ALBION AVENUE'	2	-1	A
'21-23 ALBION AVENUE'	1	-3	A
'20 RIDGE STREET'	2	-3	A
'20 RIDGE STREET'	1	-7	A
'20 MADDISON STREET'	2	-8	A
'20 MADDISON STREET'	1	-9	A
'20 LANG ROAD'	1	0	A
'20 MCELHONE PLACE'	2	-2	A
'20 MCELHONE PLACE'	1	-6	A
'21 MOORE PARK ROAD'	2	21	A
'21 MOORE PARK ROAD'	1	20	A
'20 LANG ROAD'	2	1	A
'20 LANG ROAD'	1	0	A
'20 PROSPECT STREET'	1	-4	A
'20 MARTIN ROAD'	1	-8	A
'20 SELWYN STREET'	1	1	A
'22 BENT STREET'	2	11	A
'22 BENT STREET'	1	10	A

Receiver			
Address	Floor	Prediction	Night
'21 CHAPMAN STREET'	1	5	A
'21 RIDGE STREET'	2	4	A
'21 RIDGE STREET'	1	-3	A
'21 MORT STREET'	2	6	A
'21 MORT STREET'	1	-2	A
'21 OATLEY ROAD'	3	11	A
'21 OATLEY ROAD'	2	11	A
'21 OATLEY ROAD'	1	11	A
'21 COOK ROAD'	2	12	A
'21 COOK ROAD'	1	9	A
'22-24 HUTCHINSON STREET'	3	-2	A
'22-24 HUTCHINSON STREET'	2	-3	A
'22-24 HUTCHINSON STREET'	1	-3	A
'21 JOSEPHSON STREET'	2	8	A
'21 JOSEPHSON STREET'	1	8	A
'21 POATE ROAD'	2	6	A
'21 POATE ROAD'	1	5	A
'21 NOBBS STREET'	2	1	A
'21 NOBBS STREET'	1	2	A
'22 CHELSEA STREET'	2	6	A
'22 CHELSEA STREET'	1	6	A
'21 ROBERTSON ROAD'	2	3	A
'21 ROBERTSON ROAD'	1	-6	A
'22 ALEXANDER STREET'	2	14	A
'22 ALEXANDER STREET'	1	14	A
'22 CHAPMAN STREET'	2	8	A
'22 CHAPMAN STREET'	1	1	A
'23 BENT STREET'	3	11	A
'23 BENT STREET'	2	11	A
'23 BENT STREET'	1	11	A
'21 WALTER STREET'	1	15	A
'21 ROBERTSON ROAD'	2	-9	A
'21 ROBERTSON ROAD'	1	-9	A
'22 FURBER ROAD'	2	3	A
'22 FURBER ROAD'	1	4	A
'22 STEWART STREET'	2	17	A
'22 STEWART STREET'	1	17	A
'22 WALTER STREET'	2	14	A
'22 WALTER STREET'	1	13	A
'22 RIDGE STREET'	2	-2	A
'22 RIDGE STREET'	1	-5	A
'22 FURBER ROAD'	1	3	A
'22 LANG ROAD'	3	-1	A
'22 LANG ROAD'	2	-2	A
'22 LANG ROAD'	1	-2	A
'22 MADDISON STREET'	2	-8	A
'22 MADDISON STREET'	1	-9	A
'22 LANG ROAD'	1	-1	A
'23 MOORE PARK ROAD'	2	21	A
'23 MOORE PARK ROAD'	1	20	A
'22 PARKHAM STREET'	2	-1	A
'22 PARKHAM STREET'	1	-2	A
'22 RENNY STREET'	2	11	A
'22 RENNY STREET'	1	10	A
'22 MARTIN ROAD'	1	-7	A

Receiver			
Address	**Floor**	**Prediction**	**Night**
'23 GORDON STREET'	3	7	A
'36-38 CHELSEA STREET'	2	-10	A
'36-38 CHELSEA STREET'	1	-11	A
'34 THURLOW STREET'	1	5	A
'34 MOORE PARK ROAD'	1	19	A
'35 GORDON STREET'	1	2	A
'35 MOORE PARK ROAD'	1	12	A
'35 MORT STREET'	2	-3	A
'35 MORT STREET'	1	-8	A
'35 BENNETT STREET'	1	-4	A
'35 REGENT STREET'	2	7	A
'35 REGENT STREET'	1	8	A
'35 RIDGE STREET'	2	3	A
'35 RIDGE STREET'	1	-4	A
'35 OATLEY ROAD'	2	12	A
'35 OATLEY ROAD'	1	11	A
'36-38 HUTCHINSON STREET'	4	-8	A
'36-38 HUTCHINSON STREET'	3	-8	A
'36-38 HUTCHINSON STREET'	2	-8	A
'36-38 HUTCHINSON STREET'	1	-8	A
'35 NOBBS STREET'	2	11	A
'35 NOBBS STREET'	1	10	A
'36 GORDON STREET'	2	5	A
'36 GORDON STREET'	1	6	A
'35 PHELPS STREET'	1	4	A
'36-38 CHELSEA STREET'	2	-9	A
'36-38 CHELSEA STREET'	1	-11	A
'36 MARSHALL STREET'	3	-4	A
'36 MARSHALL STREET'	2	-4	A
'36 MARSHALL STREET'	1	-4	A
'36 POATE LANE'	3	19	A
'36 POATE LANE'	2	19	A
'36 POATE LANE'	1	19	A
'35 THURLOW STREET'	1	4	A
'35 ROBERTSON ROAD'	2	-10	A
'35 ROBERTSON ROAD'	1	-10	A
'36 RIDGE STREET'	2	-3	A
'36 RIDGE STREET'	1	-7	A
'36 WALTER STREET'	2	16	A
'36 WALTER STREET'	1	14	A
'36 LANG ROAD'	3	-5	A
'36 LANG ROAD'	2	-5	A
'36 LANG ROAD'	1	-6	A
'36 MADDISON STREET'	1	4	A
'36 NOBBS STREET'	1	1	A
'36 STEWART STREET'	2	15	A
'36 STEWART STREET'	1	14	A
'36 SELWYN STREET'	2	-6	A
'36 SELWYN STREET'	1	3	A
'36 REGENT STREET'	2	7	A
'36 REGENT STREET'	1	6	A
'36 MARTIN ROAD'	1	-8	A
'36 MARTIN ROAD'	2	-11	A
'36 MARTIN ROAD'	1	-11	A
'37 ALBION AVENUE'	2	-4	A

Receiver			
Address	Floor	Prediction	Night
'37 ALBION AVENUE'	1	-5	A
'37 BENT STREET'	1	15	A
'37 MOORE PARK ROAD'	3	19	A
'37 MOORE PARK ROAD'	2	19	A
'37 MOORE PARK ROAD'	1	19	A
'36 THURLOW STREET'	1	6	A
'37 REGENT STREET'	2	13	A
'37 REGENT STREET'	1	13	A
'37 GORDON STREET'	1	2	A
'37 WALTER STREET'	2	20	A
'37 WALTER STREET'	1	18	A
'37 BENNETT STREET'	1	-6	A
'37 CHELSEA STREET'	1	4	A
'37 MORT STREET'	2	-3	A
'37 MORT STREET'	1	-6	A
'37 RIDGE STREET'	2	3	A
'37 RIDGE STREET'	1	-4	A
'37 OATLEY ROAD'	2	22	A
'37 OATLEY ROAD'	1	22	A
'37 NOBBS STREET'	2	9	A
'37 NOBBS STREET'	1	4	A
'37 NOBBS STREET'	2	10	A
'37 NOBBS STREET'	1	6	A
'38-48 MARSHALL STREET'	3	1	A
'38-48 MARSHALL STREET'	2	0	A
'38-48 MARSHALL STREET'	1	0	A
'37 SELWYN STREET'	1	1	A
'38 DRIVER AVENUE'	5	17	A
'38 DRIVER AVENUE'	4	17	A
'38 DRIVER AVENUE'	3	15	A
'38 DRIVER AVENUE'	2	12	A
'38 DRIVER AVENUE'	1	12	A
'38 DRIVER AVENUE'	2	-2	A
'38 DRIVER AVENUE'	1	-2	A
'37 ROBERTSON ROAD'	1	-6	A
'38 DRIVER AVENUE'	2	2	A
'38 DRIVER AVENUE'	1	2	A
'38 GORDON STREET'	2	5	A
'38 GORDON STREET'	1	4	A
'38 DRIVER AVENUE'	3	8	A
'38 DRIVER AVENUE'	2	7	A
'38 DRIVER AVENUE'	1	6	A
'38 DRIVER AVENUE'	3	8	A
'38 DRIVER AVENUE'	2	7	A
'38 DRIVER AVENUE'	1	7	A
'38 DRIVER AVENUE'	3	3	A
'38 DRIVER AVENUE'	2	3	A
'38 DRIVER AVENUE'	1	3	A
'38 DRIVER AVENUE'	6	5	A
'38 DRIVER AVENUE'	5	4	A
'38 DRIVER AVENUE'	4	3	A
'38 DRIVER AVENUE'	3	3	A
'38 DRIVER AVENUE'	2	3	A
'38 DRIVER AVENUE'	1	3	A
'38 DRIVER AVENUE'	3	12	A

Receiver			
Address	**Floor**	**Prediction**	**Night**
'39-43 COOK ROAD'	5	-5	A
'39-43 COOK ROAD'	4	-5	A
'39-43 COOK ROAD'	3	1	A
'39-43 COOK ROAD'	2	0	A
'39-43 COOK ROAD'	1	-1	A
'39 GREENS ROAD'	2	1	A
'39 GREENS ROAD'	1	1	A
'39 MORT STREET'	2	11	A
'39 MORT STREET'	1	8	A
'40 CHELSEA STREET'	2	-9	A
'40 CHELSEA STREET'	1	-10	A
'39 OATLEY ROAD'	2	22	A
'39 OATLEY ROAD'	1	22	A
'39 RIDGE STREET'	2	2	A
'39 RIDGE STREET'	1	-5	A
'40 GORDON STREET'	2	7	A
'40 GORDON STREET'	1	6	A
'41 BENT STREET'	2	7	A
'41 BENT STREET'	1	7	A
'39 PHELPS STREET'	1	4	A
'39 SELWYN STREET'	1	2	A
'40-42 STEWART STREET'	1	13	A
'39 ROBERTSON ROAD'	1	-9	A
'40 DRIVER AVENUE'	11	21	A
'40 DRIVER AVENUE'	10	20	A
'40 DRIVER AVENUE'	9	20	A
'40 DRIVER AVENUE'	8	19	A
'40 DRIVER AVENUE'	7	16	A
'40 DRIVER AVENUE'	6	14	A
'40 DRIVER AVENUE'	5	12	A
'40 DRIVER AVENUE'	4	11	A
'40 DRIVER AVENUE'	3	9	A
'40 DRIVER AVENUE'	2	9	A
'40 DRIVER AVENUE'	1	8	A
'39 ROBERTSON ROAD'	1	-6	A
'40 COOK ROAD'	3	-1	A
'40 COOK ROAD'	2	-2	A
'40 COOK ROAD'	1	-2	A
'40 DRIVER AVENUE'	8	-4	A
'40 DRIVER AVENUE'	7	-4	A
'40 DRIVER AVENUE'	6	-4	A
'40 DRIVER AVENUE'	5	-4	A
'40 DRIVER AVENUE'	4	-4	A
'40 DRIVER AVENUE'	3	-4	A
'40 DRIVER AVENUE'	2	-3	A
'40 DRIVER AVENUE'	1	-3	A
'40 WALTER STREET'	2	18	A
'40 WALTER STREET'	1	16	A
'41 GORDON STREET'	2	2	A
'41 GORDON STREET'	1	2	A
'40 DRIVER AVENUE'	2	-11	A
'40 DRIVER AVENUE'	1	-11	A
'41 ALBION AVENUE'	3	6	A
'41 ALBION AVENUE'	2	6	A
'41 ALBION AVENUE'	1	4	A

Receiver			
Address	**Floor**	**Prediction**	**Night**
'40 DRIVER AVENUE'	1	21	A
'40 DRIVER AVENUE'	4	7	A
'40 DRIVER AVENUE'	3	7	A
'40 DRIVER AVENUE'	2	6	A
'40 DRIVER AVENUE'	1	6	A
'40 DRIVER AVENUE'	4	2	A
'40 DRIVER AVENUE'	3	3	A
'40 DRIVER AVENUE'	2	3	A
'40 DRIVER AVENUE'	1	3	A
'40 LANG ROAD'	2	-4	A
'40 LANG ROAD'	1	-4	A
'40 DRIVER AVENUE'	2	24	A
'40 DRIVER AVENUE'	1	22	A
'40 PROSPECT STREET'	1	8	A
'40 MARTIN ROAD'	2	-9	A
'40 MARTIN ROAD'	1	-10	A
'40 REGENT STREET'	1	8	A
'40 THURLOW STREET'	1	1	A
'40 SELWYN STREET'	1	3	A
'41 MOORE PARK ROAD'	2	19	A
'41 MOORE PARK ROAD'	1	18	A
'41 GREENS ROAD'	2	0	A
'41 GREENS ROAD'	1	-1	A
'41 MADDISON STREET'	2	5	A
'41 MADDISON STREET'	1	2	A
'41 MORT STREET'	2	11	A
'41 MORT STREET'	1	9	A
'41 REGENT STREET'	2	12	A
'41 REGENT STREET'	1	12	A
'42 CHELSEA STREET'	2	-6	A
'42 CHELSEA STREET'	1	-7	A
'42 GORDON STREET'	2	8	A
'42 GORDON STREET'	1	6	A
'41 NOBBS STREET'	2	-6	A
'41 NOBBS STREET'	1	5	A
'41 OATLEY ROAD'	2	23	A
'41 OATLEY ROAD'	1	22	A
'41 RIDGE STREET'	2	2	A
'41 RIDGE STREET'	1	-2	A
'41 PHELPS STREET'	2	7	A
'41 PHELPS STREET'	1	7	A
'41 SELWYN STREET'	2	3	A
'41 SELWYN STREET'	1	0	A
'42 HUTCHINSON STREET'	3	-4	A
'42 HUTCHINSON STREET'	2	-6	A
'42 HUTCHINSON STREET'	1	-6	A
'41 ROBERTSON ROAD'	1	-9	A
'42 LEINSTER STREET'	1	8	A
'41 ROBERTSON ROAD'	1	-7	A
'42 RIDGE STREET'	2	-4	A
'42 RIDGE STREET'	1	-9	A
'42 COOK ROAD'	3	-2	A
'30 MARTIN ROAD'	1	-8	A
'30 NOBBS STREET'	2	0	A
'30 NOBBS STREET'	1	-5	A

Receiver			
Address	**Floor**	**Prediction**	**Night**
'30 NOBBS STREET'	1	0	A
'30 NOBBS STREET'	1	-6	A
'30 MOORE PARK ROAD'	2	10	A
'30 MOORE PARK ROAD'	1	8	A
'30 NOBBS STREET'	3	-7	A
'30 NOBBS STREET'	2	-9	A
'30 NOBBS STREET'	1	-9	A
'30 NOBBS STREET'	3	1	A
'30 NOBBS STREET'	2	-1	A
'30 NOBBS STREET'	1	-3	A
'30 NOBBS STREET'	3	11	A
'30 NOBBS STREET'	2	11	A
'30 NOBBS STREET'	1	9	A
'30 NOBBS STREET'	3	7	A
'30 NOBBS STREET'	2	6	A
'30 NOBBS STREET'	1	3	A
'30 NOBBS STREET'	2	9	A
'30 NOBBS STREET'	1	1	A
'30 NOBBS STREET'	3	4	A
'30 NOBBS STREET'	2	-2	A
'30 NOBBS STREET'	1	-3	A
'30 NOBBS STREET'	1	6	A
'30 NOBBS STREET'	1	8	A
'30 NOBBS STREET'	3	9	A
'30 NOBBS STREET'	2	8	A
'30 NOBBS STREET'	1	3	A
'30 NOBBS STREET'	2	15	A
'30 NOBBS STREET'	1	8	A
'30 NOBBS STREET'	2	-3	A
'30 NOBBS STREET'	1	-5	A
'30 NOBBS STREET'	2	11	A
'30 NOBBS STREET'	1	10	A
'30 NOBBS STREET'	3	-7	A
'30 NOBBS STREET'	2	-9	A
'30 NOBBS STREET'	1	-10	A
'30 NOBBS STREET'	3	9	A
'30 NOBBS STREET'	2	7	A
'30 NOBBS STREET'	1	3	A
'30 NOBBS STREET'	2	6	A
'30 NOBBS STREET'	1	1	A
'30 NOBBS STREET'	3	3	A
'30 NOBBS STREET'	2	8	A
'30 NOBBS STREET'	1	5	A
'30 NOBBS STREET'	2	9	A
'30 NOBBS STREET'	1	8	A
'30 NOBBS STREET'	2	11	A
'30 NOBBS STREET'	1	6	A
'30 STEWART STREET'	3	16	A
'30 STEWART STREET'	2	13	A
'30 STEWART STREET'	1	13	A
'30 NOBBS STREET'	2	-5	A
'30 NOBBS STREET'	1	-6	A
'30 NOBBS STREET'	1	11	A
'30 NOBBS STREET'	4	15	A
'30 NOBBS STREET'	3	3	A

Receiver			
Address	Floor	Prediction	Night
'30 NOBBS STREET'	2	9	A
'30 NOBBS STREET'	1	7	A
'30 NOBBS STREET'	3	10	A
'30 NOBBS STREET'	2	10	A
'30 NOBBS STREET'	1	7	A
'30 NOBBS STREET'	3	-6	A
'30 NOBBS STREET'	2	-9	A
'30 NOBBS STREET'	1	-9	A
'30 NOBBS STREET'	3	-7	A
'30 NOBBS STREET'	2	1	A
'30 NOBBS STREET'	1	1	A
'30 NOBBS STREET'	3	-2	A
'30 NOBBS STREET'	2	-6	A
'30 NOBBS STREET'	1	-7	A
'31 BENT STREET'	3	4	A
'31 BENT STREET'	2	7	A
'31 BENT STREET'	1	7	A
'31-33 STEWART STREET'	3	23	A
'31-33 STEWART STREET'	2	18	A
'31-33 STEWART STREET'	1	18	A
'30 NOBBS STREET'	3	9	A
'30 NOBBS STREET'	2	9	A
'30 NOBBS STREET'	1	6	A
'31 GORDON STREET'	2	3	A
'31 GORDON STREET'	1	3	A
'30 RIDGE STREET'	2	-7	A
'30 RIDGE STREET'	1	-10	A
'30 NOBBS STREET'	2	1	A
'30 NOBBS STREET'	1	0	A
'31-35 CHELSEA STREET'	3	8	A
'31-35 CHELSEA STREET'	2	7	A
'31-35 CHELSEA STREET'	1	3	A
'30 NOBBS STREET'	1	2	A
'30 WALTER STREET'	1	12	A
'42 COOK ROAD'	2	-2	A
'42 COOK ROAD'	1	-2	A
'42 LANG ROAD'	3	-5	A
'42 LANG ROAD'	2	1	A
'42 LANG ROAD'	1	-4	A
'43 GORDON STREET'	2	2	A
'43 GORDON STREET'	1	1	A
'43 MOORE PARK ROAD'	2	12	A
'43 MOORE PARK ROAD'	1	12	A
'43 ALBION AVENUE'	3	5	A
'43 ALBION AVENUE'	2	5	A
'43 ALBION AVENUE'	1	3	A
'43 MOORE PARK ROAD'	2	11	A
'43 MOORE PARK ROAD'	1	11	A
'43 REGENT STREET'	3	12	A
'43 REGENT STREET'	2	12	A
'43 REGENT STREET'	1	13	A
'42 REGENT STREET'	1	9	A
'42 MARTIN ROAD'	2	-12	A
'42 MARTIN ROAD'	1	-12	A
'42 SELWYN STREET'	1	6	A

Receiver			
Address	Floor	Prediction	Night
'42 THURLOW STREET'	1	4	A
'43 MOORE PARK ROAD'	1	10	A
'43 LITTLE CLEVELAND STREET'	1	-3	A
'43 GREENS ROAD'	1	0	A
'44 GORDON STREET'	2	5	A
'44 GORDON STREET'	1	3	A
'43 MORT STREET'	2	7	A
'43 MORT STREET'	1	3	A
'43 RIDGE STREET'	2	2	A
'43 RIDGE STREET'	1	-4	A
'43 NOBBS STREET'	2	5	A
'43 NOBBS STREET'	1	2	A
'44 LEINSTER STREET'	1	10	A
'44 CHELSEA STREET'	1	-4	A
'43 THURLOW STREET'	1	3	A
'43 ROBERTSON ROAD'	1	-9	A
'44-46 LANG ROAD'	2	-5	A
'44-46 LANG ROAD'	1	-5	A
'45 BENT STREET'	2	13	A
'45 BENT STREET'	1	13	A
'44 COOK ROAD'	3	-2	A
'44 COOK ROAD'	2	-2	A
'44 COOK ROAD'	1	-2	A
'43 ROBERTSON ROAD'	1	-9	A
'44 GORDON STREET'	1	6	A
'45 GORDON STREET'	2	-1	A
'45 GORDON STREET'	1	0	A
'44 DRIVER AVENUE'	11	10	A
'44 DRIVER AVENUE'	10	9	A
'44 DRIVER AVENUE'	9	9	A
'44 DRIVER AVENUE'	8	9	A
'44 DRIVER AVENUE'	7	9	A
'44 DRIVER AVENUE'	6	9	A
'44 DRIVER AVENUE'	5	9	A
'44 DRIVER AVENUE'	4	9	A
'44 DRIVER AVENUE'	3	9	A
'44 DRIVER AVENUE'	2	9	A
'44 DRIVER AVENUE'	1	9	A
'44 RIDGE STREET'	2	-5	A
'44 RIDGE STREET'	1	-7	A
'44 WALTER STREET'	2	15	A
'44 WALTER STREET'	1	14	A
'44 DRIVER AVENUE'	5	16	A
'44 DRIVER AVENUE'	4	16	A
'44 DRIVER AVENUE'	3	16	A
'44 DRIVER AVENUE'	2	16	A
'44 DRIVER AVENUE'	1	5	A
'44 PARKHAM STREET'	2	-2	A
'44 PARKHAM STREET'	1	-4	A
'44 MARTIN ROAD'	1	-8	A
'44 MARTIN ROAD'	1	-5	A
'44 MARTIN ROAD'	2	-8	A
'44 MARTIN ROAD'	1	-9	A
'44 REGENT STREET'	1	9	A
'44 STEWART STREET'	1	13	A

Receiver			
Address	**Floor**	**Prediction**	**Night**
'45 LITTLE CLEVELAND STREET'	2	1	A
'45 LITTLE CLEVELAND STREET'	1	-4	A
'45 REGENT STREET'	3	11	A
'45 REGENT STREET'	2	11	A
'45 REGENT STREET'	1	11	A
'45 GREENS ROAD'	2	2	A
'45 GREENS ROAD'	1	1	A
'45-47 ROBERTSON ROAD'	2	-2	A
'45-47 ROBERTSON ROAD'	1	-2	A
'45 COOK ROAD'	2	-4	A
'45 COOK ROAD'	1	-4	A
'45 OATLEY ROAD'	3	19	A
'45 OATLEY ROAD'	2	16	A
'45 OATLEY ROAD'	1	15	A
'46 LEINSTER STREET'	2	7	A
'46 LEINSTER STREET'	1	6	A
'45 MOORE PARK ROAD'	2	18	A
'45 MOORE PARK ROAD'	1	18	A
'45 MORT STREET'	2	9	A
'45 MORT STREET'	1	8	A
'45 NOBBS STREET'	2	-1	A
'45 NOBBS STREET'	1	-3	A
'46 GORDON STREET'	2	5	A
'46 GORDON STREET'	1	4	A
'45 RIDGE STREET'	2	6	A
'45 RIDGE STREET'	1	0	A
'47 BENT STREET'	3	17	A
'47 BENT STREET'	2	13	A
'47 BENT STREET'	1	11	A
'46 CHELSEA STREET'	1	-8	A
'46 RENNY STREET'	3	12	A
'46 RENNY STREET'	2	7	A
'46 RENNY STREET'	1	10	A
'52 COOK ROAD'	2	0	A
'52 COOK ROAD'	1	0	A
'52 LANG ROAD'	2	-7	A
'52 LANG ROAD'	1	-7	A
'55 REGENT STREET'	3	15	A
'55 REGENT STREET'	2	12	A
'55 REGENT STREET'	1	12	A
'53 MOORE PARK ROAD'	3	15	A
'53 MOORE PARK ROAD'	2	12	A
'53 MOORE PARK ROAD'	1	9	A
'52 LANG ROAD'	1	1	A
'52 STEWART STREET'	2	12	A
'52 STEWART STREET'	1	11	A
'52 SELWYN STREET'	1	0	A
'54 GORDON STREET'	2	6	A
'54 GORDON STREET'	1	6	A
'53-55 COOK ROAD'	8	-1	A
'53-55 COOK ROAD'	7	-5	A
'53-55 COOK ROAD'	6	-6	A
'53-55 COOK ROAD'	5	-5	A
'53-55 COOK ROAD'	4	-5	A
'53-55 COOK ROAD'	3	-5	A

Receiver			
Address	**Floor**	**Prediction**	**Night**
'53-55 COOK ROAD'	2	-5	A
'53-55 COOK ROAD'	1	-5	A
'52 SELWYN STREET'	1	2	A
'54 GORDON STREET'	1	4	A
'54 LEINSTER STREET'	1	-1	A
'54 COOK ROAD'	3	3	A
'54 COOK ROAD'	2	2	A
'54 COOK ROAD'	1	2	A
'55 MOORE PARK ROAD'	3	5	A
'55 MOORE PARK ROAD'	2	8	A
'55 MOORE PARK ROAD'	1	5	A
'54 LANG ROAD'	1	-7	A
'54 STEWART STREET'	2	12	A
'54 STEWART STREET'	1	11	A
'54 RIDGE STREET'	2	3	A
'54 RIDGE STREET'	1	-3	A
'58 LEINSTER STREET'	4	9	A
'58 LEINSTER STREET'	3	5	A
'58 LEINSTER STREET'	2	4	A
'58 LEINSTER STREET'	1	3	A
'54 REGENT STREET'	1	10	A
'56 GORDON STREET'	2	3	A
'56 GORDON STREET'	1	2	A
'55 REGENT STREET'	1	15	A
'57 REGENT STREET'	3	11	A
'57 REGENT STREET'	2	11	A
'57 REGENT STREET'	1	11	A
'55 PHELPS STREET'	1	0	A
'56 RIDGE STREET'	2	6	A
'56 RIDGE STREET'	1	0	A
'56 COOK ROAD'	1	2	A
'56 LANG ROAD'	2	-7	A
'56 LANG ROAD'	1	-7	A
'56 REGENT STREET'	1	9	A
'56 LANG ROAD'	1	-1	A
'56 STEWART STREET'	3	13	A
'56 STEWART STREET'	2	12	A
'56 STEWART STREET'	1	11	A
'56 LANG ROAD'	2	1	A
'56 LANG ROAD'	1	-1	A
'56 RENNY STREET'	1	5	A
'56 MARTIN ROAD'	2	-12	A
'56 MARTIN ROAD'	1	-12	A
'56 PARKHAM STREET'	2	-6	A
'56 PARKHAM STREET'	1	-9	A
'57 STEWART STREET'	2	18	A
'57 STEWART STREET'	1	17	A
'57-67 COOK ROAD'	7	-6	A
'57-67 COOK ROAD'	6	-6	A
'57-67 COOK ROAD'	5	-6	A
'57-67 COOK ROAD'	4	-6	A
'57-67 COOK ROAD'	3	-6	A
'57-67 COOK ROAD'	2	-5	A
'57-67 COOK ROAD'	1	-5	A
'56 SELWYN STREET'	1	-1	A

Receiver			
Address	Floor	Prediction	Night
'57 PHELPS STREET'	2	3	A
'57 PHELPS STREET'	1	0	A
'58 LEINSTER STREET'	2	4	A
'58 LEINSTER STREET'	1	2	A
'57 SELWYN STREET'	1	4	A
'57 OATLEY ROAD'	2	15	A
'57 OATLEY ROAD'	1	14	A
'59 REGENT STREET'	3	18	A
'59 REGENT STREET'	2	16	A
'59 REGENT STREET'	1	15	A
'58-60 SELWYN STREET'	2	-3	A
'58-60 SELWYN STREET'	1	-3	A
'58 COOK ROAD'	3	3	A
'58 COOK ROAD'	2	3	A
'58 COOK ROAD'	1	2	A
'58-60 SELWYN STREET'	2	-3	A
'58-60 SELWYN STREET'	1	-3	A
'58 REGENT STREET'	2	9	A
'58 REGENT STREET'	1	9	A
'58-60 SELWYN STREET'	2	0	A
'58-60 SELWYN STREET'	1	0	A
'59 MOORE PARK ROAD'	3	4	A
'59 MOORE PARK ROAD'	2	2	A
'59 MOORE PARK ROAD'	1	0	A
'58 COOK ROAD'	1	2	A
'58 RIDGE STREET'	2	0	A
'58 RIDGE STREET'	1	-6	A
'58 LANG ROAD'	2	-7	A
'58 LANG ROAD'	1	-7	A
'61 REGENT STREET'	3	24	A
'38 DRIVER AVENUE'	2	11	A
'38 DRIVER AVENUE'	1	10	A
'38 DRIVER AVENUE'	2	-2	A
'38 DRIVER AVENUE'	1	-2	A
'38 DRIVER AVENUE'	6	28	A
'38 DRIVER AVENUE'	5	28	A
'38 DRIVER AVENUE'	4	28	A
'38 DRIVER AVENUE'	3	28	A
'38 DRIVER AVENUE'	2	27	A
'38 DRIVER AVENUE'	1	24	A
'38 DRIVER AVENUE'	3	-6	A
'38 DRIVER AVENUE'	2	-6	A
'38 DRIVER AVENUE'	1	-6	A
'38 DRIVER AVENUE'	2	4	A
'38 DRIVER AVENUE'	1	4	A
'38 DRIVER AVENUE'	2	6	A
'38 DRIVER AVENUE'	1	4	A
'38 DRIVER AVENUE'	3	11	A
'38 DRIVER AVENUE'	2	9	A
'38 DRIVER AVENUE'	1	9	A
'38 DRIVER AVENUE'	2	7	A
'38 DRIVER AVENUE'	1	6	A
'38 DRIVER AVENUE'	3	7	A
'38 DRIVER AVENUE'	2	7	A
'38 DRIVER AVENUE'	1	7	A

Receiver			
Address	Floor	Prediction	Night
'38 DRIVER AVENUE'	4	6	A
'38 DRIVER AVENUE'	3	5	A
'38 DRIVER AVENUE'	2	5	A
'38 DRIVER AVENUE'	1	6	A
'38 DRIVER AVENUE'	1	6	A
'39 BENT STREET'	3	9	A
'39 BENT STREET'	2	6	A
'39 BENT STREET'	1	6	A
'38 DRIVER AVENUE'	1	-2	A
'38 DRIVER AVENUE'	1	7	A
'38 DRIVER AVENUE'	1	9	A
'38 DRIVER AVENUE'	2	10	A
'38 DRIVER AVENUE'	1	9	A
'38 DRIVER AVENUE'	5	27	A
'38 DRIVER AVENUE'	4	27	A
'38 DRIVER AVENUE'	3	27	A
'38 DRIVER AVENUE'	2	26	A
'38 DRIVER AVENUE'	1	24	A
'38 LEINSTER STREET'	1	8	A
'38 GORDON STREET'	1	6	A
'38 DRIVER AVENUE'	3	3	A
'38 DRIVER AVENUE'	2	3	A
'38 DRIVER AVENUE'	1	3	A
'38 DRIVER AVENUE'	1	24	A
'38 DRIVER AVENUE'	2	3	A
'38 DRIVER AVENUE'	1	3	A
'38 DRIVER AVENUE'	2	24	A
'38 DRIVER AVENUE'	1	22	A
'38 DRIVER AVENUE'	1	7	A
'38 DRIVER AVENUE'	1	26	A
'38 MADDISON STREET'	1	3	A
'38 DRIVER AVENUE'	1	10	A
'38 STEWART STREET'	2	16	A
'38 STEWART STREET'	1	15	A
'38 LANG ROAD'	1	-1	A
'39 MOORE PARK ROAD'	3	13	A
'39 MOORE PARK ROAD'	2	11	A
'39 MOORE PARK ROAD'	1	6	A
'38 MARTIN ROAD'	3	-11	A
'38 MARTIN ROAD'	2	-12	A
'38 MARTIN ROAD'	1	-12	A
'38 RIDGE STREET'	2	5	A
'38 RIDGE STREET'	1	-2	A
'38 MARTIN ROAD'	2	-10	A
'38 MARTIN ROAD'	1	-7	A
'38 NOBBS STREET'	1	-5	A
'38 MARTIN ROAD'	1	-10	A
'38 STEWART STREET'	2	14	A
'38 STEWART STREET'	1	13	A
'38 SELWYN STREET'	2	7	A
'38 SELWYN STREET'	1	4	A
'38 NOBBS STREET'	1	6	A
'39 GORDON STREET'	2	2	A
'39 GORDON STREET'	1	1	A
'38 THURLOW STREET'	1	5	A

Receiver			
Address	Floor	Prediction	Night
'39 BENT STREET'	1	15	A
'38 WALTER STREET'	1	16	A
'39 REGENT STREET'	3	10	A
'39 REGENT STREET'	2	10	A
'39 REGENT STREET'	1	10	A
'39 BENT STREET'	1	14	A
'39-43 COOK ROAD'	8	-4	A
'39-43 COOK ROAD'	7	-5	A
'39-43 COOK ROAD'	6	-5	A
'61 REGENT STREET'	2	18	A
'61 REGENT STREET'	1	16	A
'58 STEWART STREET'	2	9	A
'58 STEWART STREET'	1	10	A
'58 PARKHAM STREET'	2	-7	A
'58 PARKHAM STREET'	1	-9	A
'58 MARTIN ROAD'	2	-10	A
'58 MARTIN ROAD'	1	-10	A
'59 PHELPS STREET'	2	3	A
'59 PHELPS STREET'	1	0	A
'61 REGENT STREET'	2	22	A
'61 REGENT STREET'	1	19	A
'61 REGENT STREET'	2	21	A
'61 REGENT STREET'	1	18	A
'59 MOORE PARK ROAD'	1	8	A
'60-62 COOK ROAD'	3	-3	A
'60-62 COOK ROAD'	2	-3	A
'60-62 COOK ROAD'	1	-3	A
'60 STEWART STREET'	2	6	A
'60 STEWART STREET'	1	5	A
'60 RIDGE STREET'	2	-3	A
'60 RIDGE STREET'	1	-9	A
'60 LANG ROAD'	2	-5	A
'60 LANG ROAD'	1	-5	A
'62 GORDON STREET'	2	2	A
'62 GORDON STREET'	1	3	A
'60 PARKHAM STREET'	2	-4	A
'60 PARKHAM STREET'	1	-6	A
'61 IRIS STREET'	2	2	A
'61 IRIS STREET'	1	1	A
'61 MOORE PARK ROAD'	1	2	A
'63 STEWART STREET'	2	19	A
'63 STEWART STREET'	1	18	A
'62 REGENT STREET'	2	11	A
'62 REGENT STREET'	1	10	A
'61 PHELPS STREET'	1	11	A
'61 SELWYN STREET'	1	0	A
'62 LANG ROAD'	2	-5	A
'62 LANG ROAD'	1	-5	A
'64 REGENT STREET'	2	12	A
'64 REGENT STREET'	1	11	A
'62 PARKHAM STREET'	2	-4	A
'62 PARKHAM STREET'	1	-6	A
'63-65 PHELPS STREET'	2	11	A
'63-65 PHELPS STREET'	1	11	A
'62 LANG ROAD'	2	-7	A

Receiver			
Address	**Floor**	**Prediction**	**Night**
'62 LANG ROAD'	1	-3	A
'65 STEWART STREET'	2	16	A
'65 STEWART STREET'	1	17	A
'63 MOORE PARK ROAD'	1	0	A
'62 SELWYN STREET'	2	3	A
'62 SELWYN STREET'	1	2	A
'67 STEWART STREET'	2	20	A
'67 STEWART STREET'	1	18	A
'63-65 SELWYN STREET'	2	-5	A
'63-65 SELWYN STREET'	1	-6	A
'64 REGENT STREET'	2	14	A
'64 REGENT STREET'	1	13	A
'64 LANG ROAD'	2	-7	A
'64 LANG ROAD'	1	-7	A
'66 REGENT STREET'	2	13	A
'66 REGENT STREET'	1	12	A
'64 LANG ROAD'	2	-3	A
'64 LANG ROAD'	1	-4	A
'64 LANG ROAD'	1	-1	A
'64 LANG ROAD'	2	-8	A
'64 LANG ROAD'	1	-8	A
'65 MOORE PARK ROAD'	2	-3	A
'65 MOORE PARK ROAD'	1	-3	A
'68 REGENT STREET'	2	14	A
'68 REGENT STREET'	1	12	A
'73 STEWART STREET'	3	14	A
'73 STEWART STREET'	2	10	A
'73 STEWART STREET'	1	9	A
'66 COOK ROAD'	2	6	A
'66 COOK ROAD'	1	6	A
'67 PHELPS STREET'	2	12	A
'67 PHELPS STREET'	1	11	A
'67 REGENT STREET'	1	22	A
'67 PHELPS STREET'	2	12	A
'67 PHELPS STREET'	1	13	A
'66 LANG ROAD'	2	-6	A
'66 LANG ROAD'	1	-6	A
'69 STEWART STREET'	2	22	A
'69 STEWART STREET'	1	20	A
'71 LEINSTER STREET'	3	11	A
'71 LEINSTER STREET'	2	11	A
'71 LEINSTER STREET'	1	11	A
'68 COOK ROAD'	3	-4	A
'68 COOK ROAD'	2	-3	A
'68 COOK ROAD'	1	-3	A
'68 GORDON STREET'	1	3	A
'75 LEINSTER STREET'	3	13	A
'75 LEINSTER STREET'	2	12	A
'75 LEINSTER STREET'	1	12	A
'68 LANG ROAD'	2	-5	A
'68 LANG ROAD'	1	-5	A
'71 STEWART STREET'	2	21	A
'71 STEWART STREET'	1	18	A
'69-75 COOK ROAD'	8	8	A
'69-75 COOK ROAD'	7	6	A

Receiver			
Address	Floor	Prediction	Night
'69-75 COOK ROAD'	6	5	A
'69-75 COOK ROAD'	5	4	A
'69-75 COOK ROAD'	4	3	A
'69-75 COOK ROAD'	3	2	A
'69-75 COOK ROAD'	2	2	A
'69-75 COOK ROAD'	1	1	A
'68 LANG ROAD'	1	-5	A
'70 REGENT STREET'	1	15	A
'75 OXFORD STREET'	2	14	A
'75 OXFORD STREET'	1	13	A
'75 OXFORD STREET'	1	22	A
'75 OXFORD STREET'	2	16	A
'75 OXFORD STREET'	1	15	A
'75 OXFORD STREET'	3	12	A
'75 OXFORD STREET'	2	10	A
'75 OXFORD STREET'	1	8	A
'75 OXFORD STREET'	1	15	A
'75 OXFORD STREET'	2	20	A
'75 OXFORD STREET'	1	19	A
'76 REGENT STREET'	2	17	A
'76 REGENT STREET'	1	17	A
'75 OXFORD STREET'	2	25	A
'75 OXFORD STREET'	1	21	A
'75 OXFORD STREET'	1	20	A
'75 OXFORD STREET'	1	15	A
'75 OXFORD STREET'	3	26	A
'75 OXFORD STREET'	2	25	A
'75 OXFORD STREET'	1	24	A
'75 OXFORD STREET'	1	7	A
'75 OXFORD STREET'	4	20	A
'75 OXFORD STREET'	3	16	A
'75 OXFORD STREET'	2	13	A
'75 OXFORD STREET'	1	11	A
'75 OXFORD STREET'	2	14	A
'75 OXFORD STREET'	1	14	A
'75 OXFORD STREET'	2	17	A
'75 OXFORD STREET'	1	7	A
'75 OXFORD STREET'	2	12	A
'75 OXFORD STREET'	1	10	A
'75 OXFORD STREET'	1	7	A
'75 OXFORD STREET'	6	21	A
'75 OXFORD STREET'	5	20	A
'75 OXFORD STREET'	4	19	A
'75 OXFORD STREET'	3	15	A
'75 OXFORD STREET'	2	13	A
'75 OXFORD STREET'	1	10	A
'75 OXFORD STREET'	1	13	A
'75 OXFORD STREET'	3	25	A
'75 OXFORD STREET'	2	25	A
'75 OXFORD STREET'	1	21	A
'75 OXFORD STREET'	2	10	A
'75 OXFORD STREET'	1	5	A
'77 STEWART STREET'	2	11	A
'77 STEWART STREET'	1	10	A
'75 OXFORD STREET'	1	7	A

Receiver			
Address	Floor	Prediction	Night
'75 OXFORD STREET'	2	5	A
'75 OXFORD STREET'	1	6	A
'75 OXFORD STREET'	2	16	A
'75 OXFORD STREET'	1	11	A
'75 OXFORD STREET'	2	11	A
'75 OXFORD STREET'	1	9	A
'75 OXFORD STREET'	1	6	A
'77-83 COOK ROAD'	7	-6	A
'77-83 COOK ROAD'	6	-6	A
'77-83 COOK ROAD'	5	-6	A
'77-83 COOK ROAD'	4	-6	A
'77-83 COOK ROAD'	3	-6	A
'77-83 COOK ROAD'	2	-6	A
'77-83 COOK ROAD'	1	-6	A
'75 OXFORD STREET'	3	19	A
'75 OXFORD STREET'	2	18	A
'75 OXFORD STREET'	1	19	A
'75 OXFORD STREET'	2	21	A
'75 OXFORD STREET'	1	23	A
'75 OXFORD STREET'	2	12	A
'75 OXFORD STREET'	1	12	A
'75 OXFORD STREET'	2	19	A
'75 OXFORD STREET'	1	18	A
'83 STEWART STREET'	3	11	A
'83 STEWART STREET'	2	10	A
'83 STEWART STREET'	1	9	A
'76 GORDON STREET'	1	2	A
'76 MARSHALL STREET'	2	7	A
'76 MARSHALL STREET'	1	3	A
'75 OXFORD STREET'	1	16	A
'75 OXFORD STREET'	3	14	A
'75 OXFORD STREET'	2	14	A
'75 OXFORD STREET'	1	14	A
'75 OXFORD STREET'	1	12	A
'76 LANG ROAD'	2	-8	A
'76 LANG ROAD'	1	-8	A
'77-85 FITZROY STREET'	2	-6	A
'77-85 FITZROY STREET'	1	-5	A
'77-79 PHELPS STREET'	2	12	A
'77-79 PHELPS STREET'	1	12	A
'83 LEINSTER STREET'	3	12	A
'83 LEINSTER STREET'	2	11	A
'83 LEINSTER STREET'	1	10	A
'78 GORDON STREET'	2	4	A
'78 GORDON STREET'	1	3	A
'81 STEWART STREET'	2	12	A
'81 STEWART STREET'	1	11	A
'82 GORDON STREET'	3	1	A
'82 GORDON STREET'	2	0	A
'82 GORDON STREET'	1	-1	A
'80 GORDON STREET'	2	1	A
'80 GORDON STREET'	1	0	A
'80 COOK ROAD'	8	-5	A
'80 COOK ROAD'	7	-5	A
'80 COOK ROAD'	6	-5	A

Receiver			
Address	**Floor**	**Prediction**	**Night**
'80 COOK ROAD'	5	-5	A
'80 COOK ROAD'	4	-5	A
'80 COOK ROAD'	3	-5	A
'80 COOK ROAD'	2	-5	A
'80 COOK ROAD'	1	-5	A
'46 CHELSEA STREET'	1	5	A
'46 GORDON STREET'	1	7	A
'46 REGENT STREET'	1	12	A
'46 COOK ROAD'	2	-3	A
'46 COOK ROAD'	1	-3	A
'46 REGENT STREET'	1	9	A
'46 RIDGE STREET'	2	-2	A
'46 RIDGE STREET'	1	-5	A
'46 RENNY STREET'	2	11	A
'46 RENNY STREET'	1	10	A
'46 MARTIN ROAD'	1	-10	A
'47 ALBION AVENUE'	3	3	A
'47 ALBION AVENUE'	2	1	A
'47 ALBION AVENUE'	1	1	A
'46 MARTIN ROAD'	2	-12	A
'46 MARTIN ROAD'	1	-12	A
'47 GORDON STREET'	2	3	A
'47 GORDON STREET'	1	2	A
'46 SELWYN STREET'	2	1	A
'46 SELWYN STREET'	1	1	A
'46 WALTER STREET'	1	16	A
'46 STEWART STREET'	1	13	A
'47 GREENS ROAD'	3	9	A
'47 GREENS ROAD'	2	6	A
'47 GREENS ROAD'	1	4	A
'47 REGENT STREET'	3	8	A
'47 REGENT STREET'	2	8	A
'47 REGENT STREET'	1	8	A
'47 CHELSEA STREET'	1	0	A
'47 GREENS ROAD'	2	6	A
'47 GREENS ROAD'	1	4	A
'47 COOK ROAD'	3	-4	A
'47 COOK ROAD'	2	-4	A
'47 COOK ROAD'	1	-3	A
'47 MOORE PARK ROAD'	2	18	A
'47 MOORE PARK ROAD'	1	18	A
'47 LITTLE CLEVELAND STREET'	1	-2	A
'48 LEINSTER STREET'	2	7	A
'48 LEINSTER STREET'	1	6	A
'47 MADDISON STREET'	2	8	A
'47 MADDISON STREET'	1	4	A
'47 MOORE PARK ROAD'	1	4	A
'48 GORDON STREET'	2	5	A
'48 GORDON STREET'	1	4	A
'47 MORT STREET'	2	9	A
'47 MORT STREET'	1	8	A
'49-51 STEWART STREET'	4	18	A
'49-51 STEWART STREET'	3	17	A
'49-51 STEWART STREET'	2	17	A
'49-51 STEWART STREET'	1	17	A

Receiver			
Address	Floor	Prediction	Night
'47 OATLEY ROAD'	2	24	A
'47 OATLEY ROAD'	1	24	A
'47 RIDGE STREET'	2	8	A
'47 RIDGE STREET'	1	3	A
'48 CHELSEA STREET'	1	2	A
'49 GORDON STREET'	3	1	A
'49 GORDON STREET'	2	0	A
'49 GORDON STREET'	1	1	A
'48 RIDGE STREET'	2	-2	A
'48 RIDGE STREET'	1	-6	A
'48 COOK ROAD'	2	-3	A
'48 COOK ROAD'	1	-3	A
'48 LANG ROAD'	1	-7	A
'49-51 COOK ROAD'	8	-2	A
'49-51 COOK ROAD'	7	-5	A
'49-51 COOK ROAD'	6	-5	A
'49-51 COOK ROAD'	5	-5	A
'49-51 COOK ROAD'	4	-5	A
'49-51 COOK ROAD'	3	-5	A
'49-51 COOK ROAD'	2	-5	A
'49-51 COOK ROAD'	1	-5	A
'48 PARKHAM STREET'	2	-6	A
'48 PARKHAM STREET'	1	-9	A
'48 STEWART STREET'	2	13	A
'48 STEWART STREET'	1	12	A
'48 MARTIN ROAD'	2	-12	A
'48 MARTIN ROAD'	1	-12	A
'49 REGENT STREET'	3	11	A
'49 REGENT STREET'	2	11	A
'49 REGENT STREET'	1	11	A
'49-51 STEWART STREET'	2	14	A
'49-51 STEWART STREET'	1	16	A
'48 REGENT STREET'	1	10	A
'49 ALBION AVENUE'	2	3	A
'49 ALBION AVENUE'	1	2	A
'49 MORT STREET'	3	10	A
'49 MORT STREET'	2	7	A
'49 MORT STREET'	1	3	A
'49-51 ROBERTSON ROAD'	1	-8	A
'49 MOORE PARK ROAD'	1	6	A
'49-51 ROBERTSON ROAD'	1	-8	A
'49-51 ROBERTSON ROAD'	1	-8	A
'49 MORT STREET'	2	9	A
'49 MORT STREET'	1	8	A
'49 MOORE PARK ROAD'	1	18	A
'49 MADDISON STREET'	1	-1	A
'49 OATLEY ROAD'	2	15	A
'49 OATLEY ROAD'	1	15	A
'50 GORDON STREET'	2	5	A
'50 GORDON STREET'	1	3	A
'49 REGENT STREET'	1	12	A
'51 REGENT STREET'	4	10	A
'51 REGENT STREET'	3	10	A
'51 REGENT STREET'	2	11	A
'51 REGENT STREET'	1	11	A

Receiver			
Address	**Floor**	**Prediction**	**Night**
'50 GORDON STREET'	2	7	A
'50 GORDON STREET'	1	6	A
'49 REGENT STREET'	1	14	A
'49 PHELPS STREET'	1	2	A
'50-56 MARSHALL STREET'	2	6	A
'50-56 MARSHALL STREET'	1	3	A
'50 LEINSTER STREET'	2	4	A
'50 LEINSTER STREET'	1	4	A
'49 RIDGE STREET'	2	9	A
'49 RIDGE STREET'	1	8	A
'50 COOK ROAD'	3	1	A
'50 COOK ROAD'	2	0	A
'50 COOK ROAD'	1	-1	A
'51 GORDON STREET'	3	7	A
'51 GORDON STREET'	2	7	A
'51 GORDON STREET'	1	6	A
'50 LANG ROAD'	2	-4	A
'50 LANG ROAD'	1	-4	A
'50 RIDGE STREET'	2	-1	A
'50 RIDGE STREET'	1	-5	A
'50 LANG ROAD'	1	1	A
'50 STEWART STREET'	2	9	A
'50 STEWART STREET'	1	7	A
'51 MOORE PARK ROAD'	2	18	A
'51 MOORE PARK ROAD'	1	18	A
'50 LANG ROAD'	1	-4	A
'50 REGENT STREET'	1	10	A
'50 MARTIN ROAD'	2	-12	A
'50 MARTIN ROAD'	1	-12	A
'50 MARTIN ROAD'	1	-11	A
'50 MARTIN ROAD'	2	-12	A
'50 MARTIN ROAD'	1	-12	A
'50 SELWYN STREET'	1	-1	A
'51 MADDISON STREET'	1	-5	A
'50 THURLOW STREET'	1	4	A
'51 PHELPS STREET'	1	1	A
'50 SELWYN STREET'	1	0	A
'52 LEINSTER STREET'	3	9	A
'52 LEINSTER STREET'	2	6	A
'52 LEINSTER STREET'	1	5	A
'53 REGENT STREET'	3	10	A
'53 REGENT STREET'	2	11	A
'53 REGENT STREET'	1	12	A
'52 GORDON STREET'	2	4	A
'52 GORDON STREET'	1	2	A
'51 REGENT STREET'	1	14	A
'51 RIDGE STREET'	2	7	A
'51 RIDGE STREET'	1	1	A
'52 RIDGE STREET'	2	0	A
'52 RIDGE STREET'	1	-5	A
'52 REGENT STREET'	2	9	A
'52 REGENT STREET'	1	9	A
'52 COOK ROAD'	3	1	A
'83 STEWART STREET'	3	11	A
'83 STEWART STREET'	2	9	A

Receiver			
Address	Floor	Prediction	Night
'83 STEWART STREET'	1	8	A
'78 LANG ROAD'	2	-5	A
'78 LANG ROAD'	1	-5	A
'80 LANG ROAD'	2	-9	A
'80 LANG ROAD'	1	-9	A
'83 STEWART STREET'	2	11	A
'83 STEWART STREET'	1	10	A
'83 GREENS ROAD'	3	5	A
'83 GREENS ROAD'	2	3	A
'83 GREENS ROAD'	1	1	A
'83 STEWART STREET'	2	12	A
'83 STEWART STREET'	1	11	A
'82 LANG ROAD'	2	-5	A
'82 LANG ROAD'	1	-5	A
'83 STEWART STREET'	1	9	A
'83 STEWART STREET'	2	12	A
'83 STEWART STREET'	1	11	A
'83 PHELPS STREET'	2	12	A
'83 PHELPS STREET'	1	12	A
'83 STEWART STREET'	1	10	A
'85 STEWART STREET'	2	13	A
'85 STEWART STREET'	1	12	A
'85 STEWART STREET'	2	13	A
'85 STEWART STREET'	1	11	A
'87 STEWART STREET'	2	10	A
'87 STEWART STREET'	1	9	A
'88 GORDON STREET'	3	5	A
'88 GORDON STREET'	2	5	A
'88 GORDON STREET'	1	4	A
'84 GORDON STREET'	1	-3	A
'84 LANG ROAD'	2	-9	A
'84 LANG ROAD'	1	-9	A
'87 ARTHUR STREET'	2	-2	A
'87 ARTHUR STREET'	1	-6	A
'84 LANG ROAD'	1	-2	A
'90 REGENT STREET'	3	13	A
'90 REGENT STREET'	2	12	A
'90 REGENT STREET'	1	12	A
'85-91 COOK ROAD'	2	0	A
'85-91 COOK ROAD'	1	0	A
'86 LANG ROAD'	2	-9	A
'86 LANG ROAD'	1	-9	A
'97 LEINSTER STREET'	5	21	A
'97 LEINSTER STREET'	4	20	A
'97 LEINSTER STREET'	3	20	A
'97 LEINSTER STREET'	2	21	A
'97 LEINSTER STREET'	1	21	A
'88 REGENT STREET'	1	15	A
'88 LANG ROAD'	2	-9	A
'88 LANG ROAD'	1	-9	A
'88 LANG ROAD'	2	-4	A
'88 LANG ROAD'	1	3	A
'87 PHELPS STREET'	1	12	A
'90 ARTHUR STREET'	2	4	A
'90 ARTHUR STREET'	1	-1	A

Receiver			
Address	**Floor**	**Prediction**	**Night**
'89 ARTHUR STREET'	2	-3	A
'89 ARTHUR STREET'	1	-7	A
'90 GORDON STREET'	2	5	A
'90 GORDON STREET'	1	4	A
'88 LANG ROAD'	1	-3	A
'88 LANG ROAD'	1	0	A
'90 ARTHUR STREET'	1	-5	A
'91 STEWART STREET'	2	8	A
'91 STEWART STREET'	1	6	A
'91 ARTHUR STREET'	2	1	A
'91 ARTHUR STREET'	1	-3	A
'90 LANG ROAD'	2	-3	A
'90 LANG ROAD'	1	-5	A
'90 LANG ROAD'	2	-9	A
'90 LANG ROAD'	1	-9	A
'90 LANG ROAD'	2	-3	A
'90 LANG ROAD'	1	-5	A
'93 STEWART STREET'	2	9	A
'93 STEWART STREET'	1	7	A
'91 FITZROY STREET'	2	-7	A
'91 FITZROY STREET'	1	-7	A
'92 LANG ROAD'	2	2	A
'92 LANG ROAD'	1	-2	A
'93 ARTHUR STREET'	2	2	A
'93 ARTHUR STREET'	1	0	A
'91 GREENS ROAD'	2	9	A
'91 GREENS ROAD'	1	7	A
'92 LANG ROAD'	2	-9	A
'92 LANG ROAD'	1	-9	A
'92 LANG ROAD'	1	-5	A
'93 STEWART STREET'	1	7	A
'94 ARTHUR STREET'	1	7	A
'96 ARTHUR STREET'	2	8	A
'96 ARTHUR STREET'	1	7	A
'93 FITZROY STREET'	1	-6	A
'94 LANG ROAD'	2	1	A
'94 LANG ROAD'	1	1	A
'99-115 FLINDERS STREET'	6	11	A
'99-115 FLINDERS STREET'	5	12	A
'99-115 FLINDERS STREET'	4	10	A
'99-115 FLINDERS STREET'	3	7	A
'99-115 FLINDERS STREET'	2	5	A
'99-115 FLINDERS STREET'	1	2	A
'97 STEWART STREET'	1	10	A
'96 ARTHUR STREET'	2	7	A
'96 ARTHUR STREET'	1	3	A
'97 ARTHUR STREET'	2	3	A
'97 ARTHUR STREET'	1	-4	A
'94 LANG ROAD'	2	-9	A
'94 LANG ROAD'	1	-9	A
'95 COOK ROAD'	2	-6	A
'95 COOK ROAD'	1	-6	A
'116 LANG ROAD'	1	-1	A
'116 LANG ROAD'	2	-2	A
'116 LANG ROAD'	1	-3	A

Receiver			
Address	**Floor**	**Prediction**	**Night**
'116 LANG ROAD'	2	5	A
'116 LANG ROAD'	1	4	A
'122-130 ARTHUR STREET'	3	5	A
'122-130 ARTHUR STREET'	2	8	A
'122-130 ARTHUR STREET'	1	4	A
'118 FITZROY STREET'	3	-3	A
'118 FITZROY STREET'	2	-5	A
'118 FITZROY STREET'	1	-2	A
'117 ARTHUR STREET'	1	8	A
'117 ANZAC PARADE'	1	-2	A
'119 ARTHUR STREET'	1	10	A
'117 ANZAC PARADE'	1	-4	A
'121 LEINSTER STREET'	2	5	A
'121 LEINSTER STREET'	1	5	A
'121 ARTHUR STREET'	2	11	A
'121 ARTHUR STREET'	1	9	A
'121-125 COOK ROAD'	8	-7	A
'121-125 COOK ROAD'	7	-9	A
'121-125 COOK ROAD'	6	-9	A
'121-125 COOK ROAD'	5	-8	A
'121-125 COOK ROAD'	4	-8	A
'121-125 COOK ROAD'	3	-8	A
'121-125 COOK ROAD'	2	-8	A
'121-125 COOK ROAD'	1	-8	A
'119 ANZAC PARADE'	1	-3	A
'123 ARTHUR STREET'	1	3	A
'125 ARTHUR STREET'	1	0	A
'131 ARTHUR STREET'	2	10	A
'131 ARTHUR STREET'	1	3	A
'127-131 COOK ROAD'	2	-5	A
'127-131 COOK ROAD'	1	-6	A
'126 FLINDERS STREET'	2	-4	A
'126 FLINDERS STREET'	1	-4	A
'126 FLINDERS STREET'	2	-5	A
'126 FLINDERS STREET'	1	-6	A
'127-131 COOK ROAD'	2	-7	A
'127-131 COOK ROAD'	1	-8	A
'127 ARTHUR STREET'	1	-2	A
'133 ARTHUR STREET'	2	10	A
'133 ARTHUR STREET'	1	4	A
'127-131 COOK ROAD'	1	-3	A
'130 FLINDERS STREET'	2	-3	A
'130 FLINDERS STREET'	1	-3	A
'133-139 COOK ROAD'	3	-7	A
'133-139 COOK ROAD'	2	-8	A
'133-139 COOK ROAD'	1	-8	A
'133-139 COOK ROAD'	2	-3	A
'133-139 COOK ROAD'	1	-3	A
'132 ARTHUR STREET'	1	3	A
'132 FLINDERS STREET'	1	0	A
'128 FLINDERS STREET'	1	-4	A
'135 ARTHUR STREET'	2	10	A
'135 ARTHUR STREET'	1	5	A
'134 ARTHUR STREET'	1	1	A
'136 FLINDERS STREET'	2	-1	A

Receiver			
Address	**Floor**	**Prediction**	**Night**
'136 FLINDERS STREET'	1	-1	A
'136 ARTHUR STREET'	1	2	A
'149-151 COOK ROAD'	4	-9	A
'149-151 COOK ROAD'	3	3	A
'149-151 COOK ROAD'	2	1	A
'149-151 COOK ROAD'	1	1	A
'141-147 COOK ROAD'	2	-6	A
'141-147 COOK ROAD'	1	-3	A
'140 FLINDERS STREET'	2	-2	A
'140 FLINDERS STREET'	1	-2	A
'141-147 COOK ROAD'	2	5	A
'141-147 COOK ROAD'	1	4	A
'146 FLINDERS STREET'	3	-3	A
'146 FLINDERS STREET'	2	-3	A
'146 FLINDERS STREET'	1	-3	A
'160 FLINDERS STREET'	5	-6	A
'160 FLINDERS STREET'	4	-6	A
'160 FLINDERS STREET'	3	4	A
'160 FLINDERS STREET'	2	4	A
'160 FLINDERS STREET'	1	3	A
'158 FLINDERS STREET'	4	-6	A
'158 FLINDERS STREET'	3	4	A
'158 FLINDERS STREET'	2	4	A
'158 FLINDERS STREET'	1	3	A
'144 FLINDERS STREET'	2	-2	A
'144 FLINDERS STREET'	1	-2	A
'150 FLINDERS STREET'	2	-3	A
'150 FLINDERS STREET'	1	-3	A
'153-155 COOK ROAD'	3	-9	A
'153-155 COOK ROAD'	2	-2	A
'153-155 COOK ROAD'	1	-3	A
'156 FLINDERS STREET'	2	-1	A
'156 FLINDERS STREET'	1	-1	A
'162 FLINDERS STREET'	5	3	A
'162 FLINDERS STREET'	4	3	A
'162 FLINDERS STREET'	3	3	A
'162 FLINDERS STREET'	2	3	A
'162 FLINDERS STREET'	1	3	A
'159 COOK ROAD'	1	-6	A
'228 MOORE PARK ROAD'	3	28	A
'228 MOORE PARK ROAD'	2	25	A
'228 MOORE PARK ROAD'	1	26	A
'228 MOORE PARK ROAD'	4	29	A
'228 MOORE PARK ROAD'	3	27	A
'228 MOORE PARK ROAD'	2	25	A
'228 MOORE PARK ROAD'	1	25	A
'228 MOORE PARK ROAD'	4	32	A
'228 MOORE PARK ROAD'	3	29	A
'228 MOORE PARK ROAD'	2	28	A
'69-73 MOORE PARK ROAD'	1	-1	A
'69 MOORE PARK ROAD'	2	-4	A
'69 MOORE PARK ROAD'	1	-4	A
'70-78 COOK ROAD'	3	0	A
'70-78 COOK ROAD'	2	1	A
'70-78 COOK ROAD'	1	0	A

Receiver			
Address	Floor	Prediction	Night
'70-78 COOK ROAD'	1	0	A
'71 STEWART STREET'	1	15	A
'70 LANG ROAD'	2	-8	A
'70 LANG ROAD'	1	-8	A
'70 COOK ROAD'	1	2	A
'71 PHELPS STREET'	2	12	A
'71 PHELPS STREET'	1	13	A
'71 STEWART STREET'	1	21	A
'72 GORDON STREET'	1	1	A
'74 GORDON STREET'	1	2	A
'72 LANG ROAD'	2	-8	A
'72 LANG ROAD'	1	-8	A
'72 LANG ROAD'	2	-4	A
'72 LANG ROAD'	1	-5	A
'74 LANG ROAD'	2	-8	A
'74 LANG ROAD'	1	-8	A
'75 OXFORD STREET'	2	10	A
'75 OXFORD STREET'	1	8	A
'74 LANG ROAD'	1	-4	A
'75 OXFORD STREET'	4	28	A
'75 OXFORD STREET'	3	26	A
'75 OXFORD STREET'	2	24	A
'75 OXFORD STREET'	1	25	A
'75 OXFORD STREET'	4	28	A
'75 OXFORD STREET'	3	26	A
'75 OXFORD STREET'	2	24	A
'75 OXFORD STREET'	1	25	A
'75 OXFORD STREET'	3	13	A
'75 OXFORD STREET'	2	4	A
'75 OXFORD STREET'	1	0	A
'75 OXFORD STREET'	3	22	A
'75 OXFORD STREET'	2	23	A
'75 OXFORD STREET'	1	19	A
'228 MOORE PARK ROAD'	1	28	A
'228 MOORE PARK ROAD'	3	28	A
'228 MOORE PARK ROAD'	2	25	A
'228 MOORE PARK ROAD'	1	26	A
'228 MOORE PARK ROAD'	4	29	A
'228 MOORE PARK ROAD'	3	27	A
'228 MOORE PARK ROAD'	2	25	A
'228 MOORE PARK ROAD'	1	25	A
'228 MOORE PARK ROAD'	4	33	A
'228 MOORE PARK ROAD'	3	30	A
'228 MOORE PARK ROAD'	2	28	A
'228 MOORE PARK ROAD'	1	28	A
'228 MOORE PARK ROAD'	3	26	A
'228 MOORE PARK ROAD'	2	24	A
'228 MOORE PARK ROAD'	1	25	A
'228 MOORE PARK ROAD'	4	28	A
'228 MOORE PARK ROAD'	3	26	A
'228 MOORE PARK ROAD'	2	25	A
'228 MOORE PARK ROAD'	1	25	A
'228 MOORE PARK ROAD'	5	32	A
'228 MOORE PARK ROAD'	4	32	A
'228 MOORE PARK ROAD'	3	29	A

Receiver			
Address	**Floor**	**Prediction**	**Night**
'228 MOORE PARK ROAD'	2	28	A
'228 MOORE PARK ROAD'	1	27	A
'244 MOORE PARK ROAD'	2	19	A
'244 MOORE PARK ROAD'	1	18	A
'234 MOORE PARK ROAD'	3	36	A
'234 MOORE PARK ROAD'	2	35	A
'234 MOORE PARK ROAD'	1	31	A
'228 MOORE PARK ROAD'	3	27	A
'228 MOORE PARK ROAD'	2	25	A
'228 MOORE PARK ROAD'	1	25	A
'228 MOORE PARK ROAD'	3	27	A
'228 MOORE PARK ROAD'	2	25	A
'228 MOORE PARK ROAD'	1	25	A
'228 MOORE PARK ROAD'	3	26	A
'228 MOORE PARK ROAD'	2	24	A
'228 MOORE PARK ROAD'	1	25	A
'228 MOORE PARK ROAD'	4	30	A
'228 MOORE PARK ROAD'	3	28	A
'228 MOORE PARK ROAD'	2	26	A
'228 MOORE PARK ROAD'	1	26	A
'238 MOORE PARK ROAD'	2	35	A
'238 MOORE PARK ROAD'	1	32	A
'244 MOORE PARK ROAD'	2	39	A
'244 MOORE PARK ROAD'	1	35	A
'230 MOORE PARK ROAD'	1	20	A
'230 MOORE PARK ROAD'	1	29	A
'246 MOORE PARK ROAD'	2	36	A
'246 MOORE PARK ROAD'	1	33	A
'236 MOORE PARK ROAD'	1	17	A
'247 OXFORD STREET'	5	7	A
'247 OXFORD STREET'	4	2	A
'247 OXFORD STREET'	3	1	A
'247 OXFORD STREET'	2	0	A
'247 OXFORD STREET'	1	-1	A
'248-250 MOORE PARK ROAD'	3	39	A
'248-250 MOORE PARK ROAD'	2	37	A
'248-250 MOORE PARK ROAD'	1	33	A
'246 MOORE PARK ROAD'	1	18	A
'255 OXFORD STREET'	4	12	A
'255 OXFORD STREET'	3	7	A
'255 OXFORD STREET'	2	8	A
'255 OXFORD STREET'	1	7	A
'258 MOORE PARK ROAD'	3	42	A
'258 MOORE PARK ROAD'	2	39	A
'258 MOORE PARK ROAD'	1	35	A
'252 MOORE PARK ROAD'	3	42	A
'252 MOORE PARK ROAD'	2	39	A
'252 MOORE PARK ROAD'	1	35	A
'256 MOORE PARK ROAD'	2	26	A
'256 MOORE PARK ROAD'	1	24	A
'257 OXFORD STREET'	3	8	A
'257 OXFORD STREET'	2	7	A
'257 OXFORD STREET'	1	7	A
'251-255 OXFORD STREET'	2	5	A
'251-255 OXFORD STREET'	1	5	A

Receiver			
Address	Floor	Prediction	Night
'250 MOORE PARK ROAD'	1	19	A
'270 MOORE PARK ROAD'	2	19	A
'270 MOORE PARK ROAD'	1	19	A
'262 MOORE PARK ROAD'	2	20	A
'262 MOORE PARK ROAD'	1	20	A
'278 MOORE PARK ROAD'	2	21	A
'278 MOORE PARK ROAD'	1	20	A
'262 MOORE PARK ROAD'	3	40	A
'262 MOORE PARK ROAD'	2	38	A
'262 MOORE PARK ROAD'	1	34	A
'270 MOORE PARK ROAD'	3	38	A
'270 MOORE PARK ROAD'	2	36	A
'270 MOORE PARK ROAD'	1	33	A
'266 OXFORD STREET'	2	0	A
'266 OXFORD STREET'	1	0	A
'272 MOORE PARK ROAD'	2	21	A
'272 MOORE PARK ROAD'	1	20	A
'276 MOORE PARK ROAD'	2	35	A
'276 MOORE PARK ROAD'	1	31	A
'274 MOORE PARK ROAD'	2	35	A
'274 MOORE PARK ROAD'	1	32	A
'267 OXFORD STREET'	1	2	A
'284 MOORE PARK ROAD'	2	35	A
'284 MOORE PARK ROAD'	1	33	A
'284 MOORE PARK ROAD'	2	19	A
'284 MOORE PARK ROAD'	1	19	A
'292 MOORE PARK ROAD'	2	30	A
'292 MOORE PARK ROAD'	1	28	A
'286 MOORE PARK ROAD'	2	22	A
'286 MOORE PARK ROAD'	1	20	A
'280 MOORE PARK ROAD'	1	31	A
'286 MOORE PARK ROAD'	2	33	A
'294 MOORE PARK ROAD'	2	18	A
'294 MOORE PARK ROAD'	1	16	A
'298 MOORE PARK ROAD'	3	29	A
'298 MOORE PARK ROAD'	2	28	A
'298 MOORE PARK ROAD'	1	27	A
'294 MOORE PARK ROAD'	3	34	A
'294 MOORE PARK ROAD'	2	34	A
'294 MOORE PARK ROAD'	1	32	A
'292 OXFORD STREET'	3	8	A
'292 OXFORD STREET'	2	7	A
'292 OXFORD STREET'	1	6	A
'296 MOORE PARK ROAD'	2	21	A
'296 MOORE PARK ROAD'	1	17	A
'296 MOORE PARK ROAD'	3	33	A
'296 MOORE PARK ROAD'	2	32	A
'296 MOORE PARK ROAD'	1	31	A
'296 MOORE PARK ROAD'	2	15	A
'296 MOORE PARK ROAD'	1	14	A
'300 MOORE PARK ROAD'	3	32	A
'300 MOORE PARK ROAD'	2	31	A
'300 MOORE PARK ROAD'	1	30	A
'304 MOORE PARK ROAD'	3	33	A
'304 MOORE PARK ROAD'	2	31	A

Receiver			
Address	**Floor**	**Prediction**	**Night**
'304 MOORE PARK ROAD'	1	30	A
'308 MOORE PARK ROAD'	5	32	A
'308 MOORE PARK ROAD'	4	32	A
'308 MOORE PARK ROAD'	3	30	A
'308 MOORE PARK ROAD'	2	27	A
'308 MOORE PARK ROAD'	1	27	A
'300 MOORE PARK ROAD'	1	15	A
'302 MOORE PARK ROAD'	2	16	A
'302 MOORE PARK ROAD'	1	15	A
'306 MOORE PARK ROAD'	3	32	A
'306 MOORE PARK ROAD'	2	30	A
'306 MOORE PARK ROAD'	1	29	A
'302 MOORE PARK ROAD'	2	33	A
'302 MOORE PARK ROAD'	1	32	A
'314 MOORE PARK ROAD'	2	13	A
'314 MOORE PARK ROAD'	1	13	A
'322 MOORE PARK ROAD'	2	25	A
'322 MOORE PARK ROAD'	1	26	A
'320 MOORE PARK ROAD'	2	26	A
'320 MOORE PARK ROAD'	1	26	A
'318 MOORE PARK ROAD'	3	27	A
'318 MOORE PARK ROAD'	2	26	A
'318 MOORE PARK ROAD'	1	26	A
'316 MOORE PARK ROAD'	2	13	A
'316 MOORE PARK ROAD'	1	13	A
'330 MOORE PARK ROAD'	2	24	A
'330 MOORE PARK ROAD'	1	25	A
'324 MOORE PARK ROAD'	2	25	A
'324 MOORE PARK ROAD'	1	25	A
'326 MOORE PARK ROAD'	2	25	A
'326 MOORE PARK ROAD'	1	25	A
'339 OXFORD STREET'	6	3	A
'339 OXFORD STREET'	5	3	A
'339 OXFORD STREET'	4	3	A
'339 OXFORD STREET'	3	3	A
'339 OXFORD STREET'	2	3	A
'339 OXFORD STREET'	1	3	A
'332-334 MOORE PARK ROAD'	2	24	A
'332-334 MOORE PARK ROAD'	1	24	A
'344 MOORE PARK ROAD'	2	16	A
'344 MOORE PARK ROAD'	1	13	A
'342 MOORE PARK ROAD'	1	12	A
'338 MOORE PARK ROAD'	1	10	A
'336 MOORE PARK ROAD'	1	9	A
'340 MOORE PARK ROAD'	1	11	A
'356 MOORE PARK ROAD'	3	13	A
'356 MOORE PARK ROAD'	2	11	A
'356 MOORE PARK ROAD'	1	10	A
'350 MOORE PARK ROAD'	3	19	A
'350 MOORE PARK ROAD'	2	10	A
'350 MOORE PARK ROAD'	1	10	A
'352 MOORE PARK ROAD'	3	8	A
'352 MOORE PARK ROAD'	2	8	A
'352 MOORE PARK ROAD'	1	8	A
'348 MOORE PARK ROAD'	2	9	A

Receiver			
Address	**Floor**	**Prediction**	**Night**
'348 MOORE PARK ROAD'	1	9	A
'345-347 OXFORD STREET'	3	4	A
'345-347 OXFORD STREET'	2	3	A
'345-347 OXFORD STREET'	1	3	A
'354 MOORE PARK ROAD'	3	13	A
'354 MOORE PARK ROAD'	2	11	A
'354 MOORE PARK ROAD'	1	10	A
'346 MOORE PARK ROAD'	2	23	A
'346 MOORE PARK ROAD'	1	23	A
'358 MOORE PARK ROAD'	3	14	A
'358 MOORE PARK ROAD'	2	11	A
'358 MOORE PARK ROAD'	1	10	A
'349-351 OXFORD STREET'	3	3	A
'349-351 OXFORD STREET'	2	3	A
'349-351 OXFORD STREET'	1	3	A
'354 SOUTH DOWLING STREET'	1	0	A
'356 SOUTH DOWLING STREET'	1	-8	A
'358 SOUTH DOWLING STREET'	2	-8	A
'358 SOUTH DOWLING STREET'	1	-8	A
'360 MOORE PARK ROAD'	1	8	A
'360 MOORE PARK ROAD'	1	11	A
'362 SOUTH DOWLING STREET'	3	6	A
'362 SOUTH DOWLING STREET'	2	5	A
'362 SOUTH DOWLING STREET'	1	2	A
'378 MOORE PARK ROAD'	2	5	A
'378 MOORE PARK ROAD'	1	5	A
'361-379 OXFORD STREET'	3	4	A
'361-379 OXFORD STREET'	2	4	A
'361-379 OXFORD STREET'	1	5	A
'102 ARTHUR STREET'	2	8	A
'102 ARTHUR STREET'	1	7	A
'96 LANG ROAD'	2	-9	A
'96 LANG ROAD'	1	-9	A
'97 FITZROY STREET'	2	-5	A
'97 FITZROY STREET'	1	-6	A
'98 ARTHUR STREET'	1	7	A
'98 LANG ROAD'	2	2	A
'98 LANG ROAD'	1	-2	A
'103 ARTHUR STREET'	1	6	A
'99 FITZROY STREET'	2	-3	A
'99 FITZROY STREET'	1	-3	A
'98 LANG ROAD'	2	-10	A
'98 LANG ROAD'	1	-10	A
'101 GREENS ROAD'	2	11	A
'101 GREENS ROAD'	1	11	A
'99 COOK ROAD'	1	-2	A
'101 ARTHUR STREET'	1	7	A
'103 COOK ROAD'	2	4	A
'103 COOK ROAD'	1	2	A
'106 ARTHUR STREET'	2	5	A
'106 ARTHUR STREET'	1	-3	A
'99 COOK ROAD'	2	-7	A
'99 COOK ROAD'	1	-7	A
'100 LANG ROAD'	1	-10	A
'102 LANG ROAD'	2	-10	A

Receiver			
Address	**Floor**	**Prediction**	**Night**
'102 LANG ROAD'	1	-10	A
'105 COOK ROAD'	7	5	A
'105 COOK ROAD'	6	4	A
'105 COOK ROAD'	5	4	A
'105 COOK ROAD'	4	3	A
'105 COOK ROAD'	3	-1	A
'105 COOK ROAD'	2	-2	A
'105 COOK ROAD'	1	1	A
'103 COOK ROAD'	1	2	A
'105 FITZROY STREET'	2	-3	A
'105 FITZROY STREET'	1	-4	A
'108 ARTHUR STREET'	1	-8	A
'106-108 FITZROY STREET'	3	-5	A
'106-108 FITZROY STREET'	2	-7	A
'106-108 FITZROY STREET'	1	-7	A
'104 LANG ROAD'	1	-3	A
'104 LANG ROAD'	3	-10	A
'104 LANG ROAD'	2	-10	A
'104 LANG ROAD'	1	-10	A
'105 ARTHUR STREET'	1	7	A
'107 FITZROY STREET'	2	-5	A
'107 FITZROY STREET'	1	-6	A
'107-111 COOK ROAD'	2	-7	A
'107-111 COOK ROAD'	1	-7	A
'106 LANG ROAD'	2	-10	A
'106 LANG ROAD'	1	-10	A
'109 ARTHUR STREET'	1	-7	A
'109 FITZROY STREET'	2	-5	A
'109 FITZROY STREET'	1	-6	A
'107-111 COOK ROAD'	2	-2	A
'107-111 COOK ROAD'	1	-3	A
'112 ARTHUR STREET'	1	-6	A
'107-111 COOK ROAD'	2	-4	A
'107-111 COOK ROAD'	1	-5	A
'108 LANG ROAD'	1	-4	A
'111 ARTHUR STREET'	1	-7	A
'108 LANG ROAD'	2	-10	A
'108 LANG ROAD'	1	-10	A
'114 ARTHUR STREET'	1	-4	A
'110 LANG ROAD'	3	-10	A
'110 LANG ROAD'	2	-10	A
'110 LANG ROAD'	1	-10	A
'114 FITZROY STREET'	2	-6	A
'114 FITZROY STREET'	1	-5	A
'112 FITZROY STREET'	1	-5	A
'113 ARTHUR STREET'	1	-4	A
'110 LANG ROAD'	1	-9	A
'113-119 COOK ROAD'	2	-4	A
'113-119 COOK ROAD'	1	-4	A
'115 ARTHUR STREET'	1	-1	A
'116 ARTHUR STREET'	1	-6	A
'113-119 COOK ROAD'	2	-4	A
'113-119 COOK ROAD'	1	-4	A
'112 LANG ROAD'	1	-8	A
'114 LANG ROAD'	3	-7	A

Receiver			
Address	Floor	Prediction	Night
'114 LANG ROAD'	2	-4	A
'114 LANG ROAD'	1	-4	A
'114 LANG ROAD'	2	-7	A
'114 LANG ROAD'	1	-8	A
'114 LANG ROAD'	1	-2	A
'114 LANG ROAD'	1	-6	A
'114 LANG ROAD'	1	-5	A
'116 LANG ROAD'	3	4	A
'116 LANG ROAD'	2	3	A
'116 LANG ROAD'	1	3	A
'114 LANG ROAD'	1	-6	A
'114 LANG ROAD'	1	-2	A
'117-119 FLINDERS STREET'	4	8	A
'117-119 FLINDERS STREET'	3	5	A
'117-119 FLINDERS STREET'	2	3	A
'117-119 FLINDERS STREET'	1	1	A
'116 LANG ROAD'	4	1	A
'116 LANG ROAD'	3	0	A
'116 LANG ROAD'	2	-1	A
'116 LANG ROAD'	1	-1	A
'116 LANG ROAD'	3	0	A
'116 LANG ROAD'	2	0	A
'116 LANG ROAD'	1	2	A
'116 LANG ROAD'	4	-4	A
'116 LANG ROAD'	3	-4	A
'116 LANG ROAD'	2	-4	A
'116 LANG ROAD'	1	-4	A
'117-119 FLINDERS STREET'	5	-5	A
'117-119 FLINDERS STREET'	4	-6	A
'117-119 FLINDERS STREET'	3	-6	A
'117-119 FLINDERS STREET'	2	-6	A
'117-119 FLINDERS STREET'	1	-7	A
'116 LANG ROAD'	5	-8	A
'116 LANG ROAD'	4	-8	A
'116 LANG ROAD'	3	-8	A
'116 LANG ROAD'	2	-8	A
'116 LANG ROAD'	1	-8	A
'116 LANG ROAD'	3	2	A
'116 LANG ROAD'	2	2	A
'116 LANG ROAD'	1	1	A
'116 LANG ROAD'	3	-10	A
'116 LANG ROAD'	2	-10	A
'116 LANG ROAD'	1	-10	A
'116 LANG ROAD'	2	-2	A
'116 LANG ROAD'	1	-2	A
'116 LANG ROAD'	1	0	A
'116 LANG ROAD'	2	2	A
'116 LANG ROAD'	1	1	A
'116 LANG ROAD'	3	0	A
'116 LANG ROAD'	2	0	A
'116 LANG ROAD'	1	-1	A
'116 LANG ROAD'	2	-5	A
'116 LANG ROAD'	1	-5	A
'116 LANG ROAD'	2	-4	A
'116 LANG ROAD'	1	-4	A

Receiver			
Address	**Floor**	**Prediction**	**Night**
'116 LANG ROAD'	4	0	A
'116 LANG ROAD'	3	-1	A
'116 LANG ROAD'	2	-1	A
'116 LANG ROAD'	1	-1	A
'116 LANG ROAD'	5	-1	A
'116 LANG ROAD'	4	-1	A
'116 LANG ROAD'	3	4	A
'116 LANG ROAD'	2	4	A
'116 LANG ROAD'	1	3	A
'116 LANG ROAD'	2	-6	A
'116 LANG ROAD'	1	-6	A
'116 LANG ROAD'	3	1	A
'116 LANG ROAD'	2	1	A
'116 LANG ROAD'	1	1	A
'116 LANG ROAD'	5	-2	A
'116 LANG ROAD'	4	-1	A
'116 LANG ROAD'	3	0	A
'116 LANG ROAD'	2	-1	A
'116 LANG ROAD'	1	-1	A
'120 ARTHUR STREET'	2	-1	A
'120 ARTHUR STREET'	1	-6	A
'116 LANG ROAD'	4	5	A
'116 LANG ROAD'	3	2	A
'116 LANG ROAD'	2	1	A
'116 LANG ROAD'	1	0	A
'116 LANG ROAD'	3	1	A
'116 LANG ROAD'	2	0	A
'116 LANG ROAD'	1	-1	A
'116 LANG ROAD'	3	0	A
'116 LANG ROAD'	2	0	A
'116 LANG ROAD'	1	-1	A
'119 LEINSTER STREET'	2	5	A
'119 LEINSTER STREET'	1	4	A
'118 ARTHUR STREET'	1	-5	A
'116 LANG ROAD'	2	-1	A
'380 MOORE PARK ROAD'	2	7	A
'380 MOORE PARK ROAD'	1	6	A
'360 SOUTH DOWLING STREET'	1	-2	A
'372 SOUTH DOWLING STREET'	3	-2	A
'372 SOUTH DOWLING STREET'	2	-2	A
'372 SOUTH DOWLING STREET'	1	-2	A
'368 SOUTH DOWLING STREET'	4	-5	A
'368 SOUTH DOWLING STREET'	3	-8	A
'368 SOUTH DOWLING STREET'	2	-8	A
'368 SOUTH DOWLING STREET'	1	-8	A
'363-379 OXFORD STREET'	5	5	A
'363-379 OXFORD STREET'	4	4	A
'363-379 OXFORD STREET'	3	4	A
'363-379 OXFORD STREET'	2	4	A
'363-379 OXFORD STREET'	1	4	A
'370 SOUTH DOWLING STREET'	3	-4	A
'370 SOUTH DOWLING STREET'	2	-4	A
'370 SOUTH DOWLING STREET'	1	-4	A
'374 SOUTH DOWLING STREET'	3	-3	A
'374 SOUTH DOWLING STREET'	2	-3	A

Receiver			
Address	**Floor**	**Prediction**	**Night**
'374 SOUTH DOWLING STREET'	1	-3	A
'374 MOORE PARK ROAD'	1	4	A
'374 MOORE PARK ROAD'	1	5	A
'376 SOUTH DOWLING STREET'	3	8	A
'376 SOUTH DOWLING STREET'	2	7	A
'376 SOUTH DOWLING STREET'	1	6	A
'374 MOORE PARK ROAD'	1	4	A
'378 SOUTH DOWLING STREET'	2	7	A
'378 SOUTH DOWLING STREET'	1	6	A
'382 MOORE PARK ROAD'	1	7	A
'384 MOORE PARK ROAD'	1	7	A
'392 MOORE PARK ROAD'	2	5	A
'392 MOORE PARK ROAD'	1	4	A
'382 MOORE PARK ROAD'	1	5	A
'386 MOORE PARK ROAD'	1	7	A
'388 MOORE PARK ROAD'	1	6	A
'386 MOORE PARK ROAD'	1	4	A
'387-389 OXFORD STREET'	3	5	A
'387-389 OXFORD STREET'	2	5	A
'387-389 OXFORD STREET'	1	6	A
'386 MOORE PARK ROAD'	1	5	A
'385 OXFORD STREET'	1	3	A
'390 MOORE PARK ROAD'	1	6	A
'390 MOORE PARK ROAD'	1	5	A
'394 MOORE PARK ROAD'	1	4	A
'390 MOORE PARK ROAD'	1	5	A
'391 OXFORD STREET'	2	0	A
'391 OXFORD STREET'	1	0	A
'394 MOORE PARK ROAD'	1	5	A
'400 MOORE PARK ROAD'	2	6	A
'400 MOORE PARK ROAD'	1	5	A
'394 MOORE PARK ROAD'	1	3	A
'395 OXFORD STREET'	2	-9	A
'395 OXFORD STREET'	1	-6	A
'395 OXFORD STREET'	2	-10	A
'395 OXFORD STREET'	1	-10	A
'406 MOORE PARK ROAD'	2	4	A
'406 MOORE PARK ROAD'	1	4	A
'402 MOORE PARK ROAD'	2	5	A
'402 MOORE PARK ROAD'	1	5	A
'395 OXFORD STREET'	1	-6	A
'408 MOORE PARK ROAD'	2	4	A
'408 MOORE PARK ROAD'	1	4	A
'395 OXFORD STREET'	1	-7	A
'406 MOORE PARK ROAD'	2	5	A
'406 MOORE PARK ROAD'	1	5	A
'395 OXFORD STREET'	1	-6	A
'410 MOORE PARK ROAD'	2	5	A
'410 MOORE PARK ROAD'	1	5	A
'398 MOORE PARK ROAD'	1	4	A
'395 OXFORD STREET'	1	-5	A
'399-435 OXFORD STREET'	3	-4	A
'399-435 OXFORD STREET'	2	-5	A
'399-435 OXFORD STREET'	1	-5	A
'418 MOORE PARK ROAD'	3	5	A

Receiver			
Address	Floor	Prediction	Night
'418 MOORE PARK ROAD'	2	5	A
'418 MOORE PARK ROAD'	1	4	A
'420 MOORE PARK ROAD'	3	5	A
'420 MOORE PARK ROAD'	2	4	A
'420 MOORE PARK ROAD'	1	4	A
'410 MOORE PARK ROAD'	1	4	A
'414 MOORE PARK ROAD'	1	9	A
'416 MOORE PARK ROAD'	1	8	A
'422 MOORE PARK ROAD'	3	3	A
'422 MOORE PARK ROAD'	2	2	A
'422 MOORE PARK ROAD'	1	2	A
'418 MOORE PARK ROAD'	2	-1	A
'418 MOORE PARK ROAD'	1	-1	A
'424 MOORE PARK ROAD'	3	3	A
'424 MOORE PARK ROAD'	2	3	A
'424 MOORE PARK ROAD'	1	2	A
'421 OXFORD STREET'	3	-4	A
'421 OXFORD STREET'	2	-7	A
'421 OXFORD STREET'	1	-9	A
'426 MOORE PARK ROAD'	3	1	A
'426 MOORE PARK ROAD'	2	1	A
'426 MOORE PARK ROAD'	1	1	A
'421 OXFORD STREET'	3	-3	A
'421 OXFORD STREET'	2	-4	A
'421 OXFORD STREET'	1	-5	A
'428 MOORE PARK ROAD'	3	0	A
'428 MOORE PARK ROAD'	2	0	A
'428 MOORE PARK ROAD'	1	-1	A
'430 MOORE PARK ROAD'	3	-1	A
'430 MOORE PARK ROAD'	2	-2	A
'430 MOORE PARK ROAD'	1	-2	A
'432 MOORE PARK ROAD'	3	7	A
'432 MOORE PARK ROAD'	2	7	A
'432 MOORE PARK ROAD'	1	7	A
'512 CLEVELAND STREET'	1	7	A
'514 CLEVELAND STREET'	2	6	A
'514 CLEVELAND STREET'	1	5	A
'516 CLEVELAND STREET'	2	-4	A
'516 CLEVELAND STREET'	1	-5	A
'507 SOUTH DOWLING STREET'	2	12	A
'507 SOUTH DOWLING STREET'	1	12	A
'518 CLEVELAND STREET'	2	-4	A
'518 CLEVELAND STREET'	1	-5	A
'524 CLEVELAND STREET'	2	0	A
'524 CLEVELAND STREET'	1	-5	A
'522 CLEVELAND STREET'	2	-2	A
'522 CLEVELAND STREET'	1	-6	A
'520 CLEVELAND STREET'	1	4	A
'528 CLEVELAND STREET'	2	-5	A
'528 CLEVELAND STREET'	1	-7	A
'526 CLEVELAND STREET'	1	-3	A
'534 CLEVELAND STREET'	2	10	A
'534 CLEVELAND STREET'	1	9	A
'532 CLEVELAND STREET'	2	5	A
'532 CLEVELAND STREET'	1	0	A

Receiver			
Address	Floor	Prediction	Night
'538 CLEVELAND STREET'	2	10	A
'538 CLEVELAND STREET'	1	9	A
'530 CLEVELAND STREET'	1	2	A
'536 CLEVELAND STREET'	2	10	A
'536 CLEVELAND STREET'	1	9	A
'540 CLEVELAND STREET'	2	8	A
'540 CLEVELAND STREET'	1	8	A
'542 CLEVELAND STREET'	2	9	A
'542 CLEVELAND STREET'	1	8	A
'544 CLEVELAND STREET'	2	9	A
'544 CLEVELAND STREET'	1	8	A
'550 CLEVELAND STREET'	2	5	A
'550 CLEVELAND STREET'	1	1	A
'546 CLEVELAND STREET'	2	9	A
'546 CLEVELAND STREET'	1	7	A
'589 SOUTH DOWLING STREET'	4	10	A
'589 SOUTH DOWLING STREET'	3	10	A
'589 SOUTH DOWLING STREET'	2	9	A
'589 SOUTH DOWLING STREET'	1	8	A
'548 CLEVELAND STREET'	2	0	A
'548 CLEVELAND STREET'	1	-2	A
'555 SOUTH DOWLING STREET'	3	12	A
'555 SOUTH DOWLING STREET'	2	12	A
'555 SOUTH DOWLING STREET'	1	12	A
'559 SOUTH DOWLING STREET'	2	12	A
'559 SOUTH DOWLING STREET'	1	12	A
'552 CLEVELAND STREET'	2	-2	A
'552 CLEVELAND STREET'	1	-3	A
'557 SOUTH DOWLING STREET'	2	12	A
'557 SOUTH DOWLING STREET'	1	12	A
'553 SOUTH DOWLING STREET'	2	12	A
'553 SOUTH DOWLING STREET'	1	12	A
'587 SOUTH DOWLING STREET'	3	10	A
'587 SOUTH DOWLING STREET'	2	9	A
'587 SOUTH DOWLING STREET'	1	8	A
'560 CLEVELAND STREET'	3	4	A
'560 CLEVELAND STREET'	2	3	A
'560 CLEVELAND STREET'	1	-3	A
'569 SOUTH DOWLING STREET'	2	12	A
'569 SOUTH DOWLING STREET'	1	12	A
'560 CLEVELAND STREET'	2	2	A
'560 CLEVELAND STREET'	1	0	A
'560 CLEVELAND STREET'	4	5	A
'560 CLEVELAND STREET'	3	5	A
'560 CLEVELAND STREET'	2	5	A
'560 CLEVELAND STREET'	1	3	A
'561 SOUTH DOWLING STREET'	1	12	A
'560 CLEVELAND STREET'	3	3	A
'560 CLEVELAND STREET'	2	5	A
'560 CLEVELAND STREET'	1	4	A
'560 CLEVELAND STREET'	4	8	A
'560 CLEVELAND STREET'	3	8	A
'560 CLEVELAND STREET'	2	7	A
'560 CLEVELAND STREET'	1	5	A
'560 CLEVELAND STREET'	2	7	A

Receiver			
Address	**Floor**	**Prediction**	**Night**
'560 CLEVELAND STREET'	1	6	A
'571 SOUTH DOWLING STREET'	2	12	A
'571 SOUTH DOWLING STREET'	1	12	A
'560 CLEVELAND STREET'	1	4	A
'585 SOUTH DOWLING STREET'	2	9	A
'585 SOUTH DOWLING STREET'	1	8	A
'560 CLEVELAND STREET'	3	-6	A
'560 CLEVELAND STREET'	2	-7	A
'560 CLEVELAND STREET'	1	-9	A
'560 CLEVELAND STREET'	4	4	A
'560 CLEVELAND STREET'	3	5	A
'560 CLEVELAND STREET'	2	5	A
'560 CLEVELAND STREET'	1	5	A
'573 SOUTH DOWLING STREET'	2	10	A
'573 SOUTH DOWLING STREET'	1	9	A
'585 SOUTH DOWLING STREET'	2	9	A
'585 SOUTH DOWLING STREET'	1	9	A
'577 SOUTH DOWLING STREET'	2	9	A
'577 SOUTH DOWLING STREET'	1	9	A
'575 SOUTH DOWLING STREET'	2	10	A
'575 SOUTH DOWLING STREET'	1	9	A
'581 SOUTH DOWLING STREET'	2	9	A
'581 SOUTH DOWLING STREET'	1	9	A
'582 BOURKE STREET'	2	-4	A
'582 BOURKE STREET'	1	-7	A
'578 BOURKE STREET'	1	8	A
'588 BOURKE STREET'	2	-5	A
'588 BOURKE STREET'	1	-7	A
'590-614 BOURKE STREET'	2	-14	A
'590-614 BOURKE STREET'	1	-17	A
'590-614 BOURKE STREET'	2	-5	A
'286 MOORE PARK ROAD'	1	31	A
'590-614 BOURKE STREET'	1	-11	A
'591-623 SOUTH DOWLING STREET'	3	5	A
'591-623 SOUTH DOWLING STREET'	2	5	A
'591-623 SOUTH DOWLING STREET'	1	4	A
'591-623 SOUTH DOWLING STREET'	4	10	A
'591-623 SOUTH DOWLING STREET'	3	9	A
'591-623 SOUTH DOWLING STREET'	2	9	A
'591-623 SOUTH DOWLING STREET'	1	8	A
'590-614 BOURKE STREET'	2	-12	A
'590-614 BOURKE STREET'	1	-14	A
'590-614 BOURKE STREET'	2	-19	A
'590-614 BOURKE STREET'	1	-21	A
'590-614 BOURKE STREET'	2	1	A
'590-614 BOURKE STREET'	1	-2	A
'590-614 BOURKE STREET'	1	-13	A
'643 SOUTH DOWLING STREET'	3	8	A
'643 SOUTH DOWLING STREET'	2	8	A
'643 SOUTH DOWLING STREET'	1	8	A
'625-629 SOUTH DOWLING STREET'	3	9	A
'625-629 SOUTH DOWLING STREET'	2	1	A
'625-629 SOUTH DOWLING STREET'	1	-1	A
'641 SOUTH DOWLING STREET'	3	10	A
'641 SOUTH DOWLING STREET'	2	9	A

Receiver			
Address	Floor	Prediction	Night
'641 SOUTH DOWLING STREET'	1	1	A
'633 SOUTH DOWLING STREET'	3	10	A
'633 SOUTH DOWLING STREET'	2	9	A
'633 SOUTH DOWLING STREET'	1	8	A
'631 SOUTH DOWLING STREET'	3	10	A
'631 SOUTH DOWLING STREET'	2	9	A
'631 SOUTH DOWLING STREET'	1	8	A
'645 SOUTH DOWLING STREET'	3	11	A
'645 SOUTH DOWLING STREET'	2	11	A
'645 SOUTH DOWLING STREET'	1	11	A
'631 SOUTH DOWLING STREET'	2	9	A
'631 SOUTH DOWLING STREET'	1	8	A
'655 SOUTH DOWLING STREET'	2	11	A
'655 SOUTH DOWLING STREET'	1	11	A
'651 SOUTH DOWLING STREET'	2	11	A
'651 SOUTH DOWLING STREET'	1	11	A
'649 SOUTH DOWLING STREET'	2	11	A
'649 SOUTH DOWLING STREET'	1	11	A
'657 SOUTH DOWLING STREET'	2	11	A
'657 SOUTH DOWLING STREET'	1	11	A
'647 SOUTH DOWLING STREET'	2	11	A
'647 SOUTH DOWLING STREET'	1	11	A
'653 SOUTH DOWLING STREET'	1	11	A
'663 SOUTH DOWLING STREET'	3	11	A
'663 SOUTH DOWLING STREET'	2	11	A
'663 SOUTH DOWLING STREET'	1	11	A
'659 SOUTH DOWLING STREET'	2	11	A
'659 SOUTH DOWLING STREET'	1	11	A
'671 SOUTH DOWLING STREET'	3	11	A
'671 SOUTH DOWLING STREET'	2	11	A
'671 SOUTH DOWLING STREET'	1	10	A
'667 SOUTH DOWLING STREET'	2	12	A
'667 SOUTH DOWLING STREET'	1	11	A
'671 SOUTH DOWLING STREET'	4	11	A
'671 SOUTH DOWLING STREET'	3	11	A
'671 SOUTH DOWLING STREET'	2	11	A
'671 SOUTH DOWLING STREET'	1	11	A
'685-687 SOUTH DOWLING STREET'	2	10	A
'685-687 SOUTH DOWLING STREET'	1	10	A
'675-677 SOUTH DOWLING STREET'	3	0	A
'675-677 SOUTH DOWLING STREET'	2	-2	A
'675-677 SOUTH DOWLING STREET'	1	-3	A
'665 SOUTH DOWLING STREET'	2	11	A
'665 SOUTH DOWLING STREET'	1	11	A
'683 SOUTH DOWLING STREET'	2	10	A
'683 SOUTH DOWLING STREET'	1	10	A
'681 SOUTH DOWLING STREET'	2	10	A
'681 SOUTH DOWLING STREET'	1	10	A
'695 SOUTH DOWLING STREET'	2	9	A
'695 SOUTH DOWLING STREET'	1	9	A
'697 SOUTH DOWLING STREET'	2	9	A
'697 SOUTH DOWLING STREET'	1	9	A
'691 SOUTH DOWLING STREET'	1	9	A
'711 SOUTH DOWLING STREET'	4	9	A
'711 SOUTH DOWLING STREET'	3	9	A

Receiver			
Address	Floor	Prediction	Night
'711 SOUTH DOWLING STREET'	2	9	A
'711 SOUTH DOWLING STREET'	1	9	A
'705 SOUTH DOWLING STREET'	2	12	A
'705 SOUTH DOWLING STREET'	1	9	A
'699 SOUTH DOWLING STREET'	2	9	A
'699 SOUTH DOWLING STREET'	1	9	A
'703 SOUTH DOWLING STREET'	2	9	A
'703 SOUTH DOWLING STREET'	1	9	A
'707 SOUTH DOWLING STREET'	2	11	A
'707 SOUTH DOWLING STREET'	1	9	A
'715 SOUTH DOWLING STREET'	3	9	A
'715 SOUTH DOWLING STREET'	2	9	A
'715 SOUTH DOWLING STREET'	1	9	A
'709 SOUTH DOWLING STREET'	2	10	A
'709 SOUTH DOWLING STREET'	1	9	A
'727 SOUTH DOWLING STREET'	2	9	A
'727 SOUTH DOWLING STREET'	1	8	A
'725 SOUTH DOWLING STREET'	2	9	A
'725 SOUTH DOWLING STREET'	1	9	A
'723 SOUTH DOWLING STREET'	2	9	A
'723 SOUTH DOWLING STREET'	1	9	A
'721 SOUTH DOWLING STREET'	1	9	A
'729 SOUTH DOWLING STREET'	2	9	A
'729 SOUTH DOWLING STREET'	1	8	A
'717 SOUTH DOWLING STREET'	1	9	A
'735 SOUTH DOWLING STREET'	3	8	A
'735 SOUTH DOWLING STREET'	2	8	A
'735 SOUTH DOWLING STREET'	1	8	A
'733 SOUTH DOWLING STREET'	2	9	A
'733 SOUTH DOWLING STREET'	1	8	A
'737 SOUTH DOWLING STREET'	3	8	A
'737 SOUTH DOWLING STREET'	2	8	A
'737 SOUTH DOWLING STREET'	1	8	A
'780 BOURKE STREET'	16	-13	A
'780 BOURKE STREET'	15	-13	A
'780 BOURKE STREET'	14	-13	A
'780 BOURKE STREET'	13	-13	A
'780 BOURKE STREET'	12	-13	A
'780 BOURKE STREET'	11	-13	A
'780 BOURKE STREET'	10	-13	A
'780 BOURKE STREET'	9	-13	A
'780 BOURKE STREET'	8	-13	A
'780 BOURKE STREET'	7	-13	A
'780 BOURKE STREET'	6	-13	A
'780 BOURKE STREET'	5	-12	A
'780 BOURKE STREET'	4	-12	A
'780 BOURKE STREET'	3	-15	A
'780 BOURKE STREET'	2	-15	A
'780 BOURKE STREET'	1	-15	A
'741 SOUTH DOWLING STREET'	2	8	A
'741 SOUTH DOWLING STREET'	1	8	A
'739 SOUTH DOWLING STREET'	2	8	A
'739 SOUTH DOWLING STREET'	1	8	A
'745-747 SOUTH DOWLING STREET'	4	8	A
'745-747 SOUTH DOWLING STREET'	3	8	A

Receiver			
Address	**Floor**	**Prediction**	**Night**
'745-747 SOUTH DOWLING STREET'	2	8	A
'745-747 SOUTH DOWLING STREET'	1	8	A
'749 SOUTH DOWLING STREET'	3	8	A
'749 SOUTH DOWLING STREET'	2	8	A
'749 SOUTH DOWLING STREET'	1	8	A
'743 SOUTH DOWLING STREET'	2	8	A
'743 SOUTH DOWLING STREET'	1	8	A
'755 SOUTH DOWLING STREET'	2	8	A
'755 SOUTH DOWLING STREET'	1	8	A
'757 SOUTH DOWLING STREET'	3	8	A
'757 SOUTH DOWLING STREET'	2	8	A
'757 SOUTH DOWLING STREET'	1	8	A
'753 SOUTH DOWLING STREET'	2	8	A
'753 SOUTH DOWLING STREET'	1	8	A
'751 SOUTH DOWLING STREET'	2	8	A
'751 SOUTH DOWLING STREET'	1	8	A
'758 BOURKE STREET'	2	-3	A
'758 BOURKE STREET'	1	-7	A
'761 SOUTH DOWLING STREET'	1	8	A
'780 BOURKE STREET'	4	-9	A
'780 BOURKE STREET'	3	-11	A
'780 BOURKE STREET'	2	-11	A
'780 BOURKE STREET'	1	-11	A
'763 SOUTH DOWLING STREET'	2	8	A
'763 SOUTH DOWLING STREET'	1	8	A
'759 SOUTH DOWLING STREET'	1	8	A
'765 SOUTH DOWLING STREET'	2	8	A
'765 SOUTH DOWLING STREET'	1	8	A
'767 SOUTH DOWLING STREET'	2	8	A
'767 SOUTH DOWLING STREET'	1	8	A
'769 SOUTH DOWLING STREET'	3	8	A
'769 SOUTH DOWLING STREET'	2	8	A
'769 SOUTH DOWLING STREET'	1	8	A
'771 SOUTH DOWLING STREET'	3	8	A
'771 SOUTH DOWLING STREET'	2	8	A
'771 SOUTH DOWLING STREET'	1	8	A
'773 SOUTH DOWLING STREET'	3	8	A
'773 SOUTH DOWLING STREET'	2	8	A
'773 SOUTH DOWLING STREET'	1	8	A
'775 SOUTH DOWLING STREET'	3	8	A
'775 SOUTH DOWLING STREET'	2	8	A
'775 SOUTH DOWLING STREET'	1	7	A
'780 BOURKE STREET'	2	8	A
'780 BOURKE STREET'	1	7	A
'780 BOURKE STREET'	7	7	A
'780 BOURKE STREET'	6	7	A
'780 BOURKE STREET'	5	6	A
'780 BOURKE STREET'	4	6	A
'780 BOURKE STREET'	3	6	A
'780 BOURKE STREET'	2	3	A
'780 BOURKE STREET'	1	1	A
'780 BOURKE STREET'	2	3	A
'780 BOURKE STREET'	1	2	A
'780 BOURKE STREET'	5	8	A
'780 BOURKE STREET'	4	7	A

Receiver			
Address	Floor	Prediction	Night
'780 BOURKE STREET'	3	6	A
'780 BOURKE STREET'	2	6	A
'780 BOURKE STREET'	1	6	A
'780 BOURKE STREET'	4	6	A
'780 BOURKE STREET'	3	4	A
'780 BOURKE STREET'	2	3	A
'780 BOURKE STREET'	1	1	A
'780 BOURKE STREET'	5	7	A
'780 BOURKE STREET'	4	8	A
'780 BOURKE STREET'	3	6	A
'780 BOURKE STREET'	2	5	A
'780 BOURKE STREET'	1	4	A
'780 BOURKE STREET'	3	4	A
'780 BOURKE STREET'	2	3	A
'780 BOURKE STREET'	1	1	A
'Building 359824'	3	-11	A
'Building 359824'	2	-11	A
'Building 359824'	1	-11	A
'Moore Park Bat and Ball Oval'	2	9	A
'Moore Park Bat and Ball Oval'	1	8	A
'Building 359824'	2	-11	A
'Building 359824'	1	-11	A
'Building 359824'	2	-10	A
'Building 359824'	1	-10	A
'Building 359824'	1	-9	A
'Site Office'	1	21	A
'Building 359824'	1	-7	A
'Site Office'	1	21	A
'434 MOORE PARK ROAD'	3	7	A
'434 MOORE PARK ROAD'	2	7	A
'434 MOORE PARK ROAD'	1	7	A
'436 MOORE PARK ROAD'	3	-2	A
'436 MOORE PARK ROAD'	2	-2	A
'436 MOORE PARK ROAD'	1	-3	A
'461-463 OXFORD STREET'	5	-3	A
'461-463 OXFORD STREET'	4	-5	A
'461-463 OXFORD STREET'	3	-6	A
'461-463 OXFORD STREET'	2	-6	A
'461-463 OXFORD STREET'	1	-7	A
'438 MOORE PARK ROAD'	3	-4	A
'438 MOORE PARK ROAD'	2	-3	A
'438 MOORE PARK ROAD'	1	-3	A
'447 CLEVELAND STREET'	2	7	A
'447 CLEVELAND STREET'	1	2	A
'449 CLEVELAND STREET'	2	7	A
'449 CLEVELAND STREET'	1	2	A
'437 CLEVELAND STREET'	2	10	A
'437 CLEVELAND STREET'	1	6	A
'447 CLEVELAND STREET'	2	7	A
'447 CLEVELAND STREET'	1	3	A
'455 CLEVELAND STREET'	3	9	A
'455 CLEVELAND STREET'	2	7	A
'455 CLEVELAND STREET'	1	3	A
'451 CLEVELAND STREET'	2	7	A
'451 CLEVELAND STREET'	1	3	A

Receiver			
Address	Floor	Prediction	Night
'457 CLEVELAND STREET'	2	9	A
'457 CLEVELAND STREET'	1	5	A
'461-463 OXFORD STREET'	4	-10	A
'461-463 OXFORD STREET'	3	-12	A
'461-463 OXFORD STREET'	2	-10	A
'461-463 OXFORD STREET'	1	-11	A
'459 CLEVELAND STREET'	2	9	A
'459 CLEVELAND STREET'	1	5	A
'461-463 OXFORD STREET'	3	-6	A
'461-463 OXFORD STREET'	2	-7	A
'461-463 OXFORD STREET'	1	-9	A
'459 SOUTH DOWLING STREET'	4	-5	A
'459 SOUTH DOWLING STREET'	3	-6	A
'459 SOUTH DOWLING STREET'	2	-6	A
'459 SOUTH DOWLING STREET'	1	-7	A
'461-463 OXFORD STREET'	3	-6	A
'461-463 OXFORD STREET'	2	-6	A
'461-463 OXFORD STREET'	1	-7	A
'461-463 OXFORD STREET'	2	-8	A
'461-463 OXFORD STREET'	1	-9	A
'461 CLEVELAND STREET'	3	-9	A
'461 CLEVELAND STREET'	2	9	A
'461 CLEVELAND STREET'	1	6	A
'461-463 OXFORD STREET'	3	-7	A
'461-463 OXFORD STREET'	2	-6	A
'461-463 OXFORD STREET'	1	-8	A
'465 CLEVELAND STREET'	2	14	A
'465 CLEVELAND STREET'	1	11	A
'463 CLEVELAND STREET'	2	9	A
'463 CLEVELAND STREET'	1	8	A
'465 OXFORD STREET'	2	1	A
'465 OXFORD STREET'	1	1	A
'467 OXFORD STREET'	2	-1	A
'467 OXFORD STREET'	1	0	A
'469 OXFORD STREET'	2	2	A
'469 OXFORD STREET'	1	2	A
'469 OXFORD STREET'	3	-3	A
'469 OXFORD STREET'	2	-3	A
'469 OXFORD STREET'	1	-4	A
'467 CLEVELAND STREET'	2	14	A
'467 CLEVELAND STREET'	1	11	A
'471 SOUTH DOWLING STREET'	7	0	A
'471 SOUTH DOWLING STREET'	6	-5	A
'471 SOUTH DOWLING STREET'	5	-7	A
'471 SOUTH DOWLING STREET'	4	-8	A
'471 SOUTH DOWLING STREET'	3	-8	A
'471 SOUTH DOWLING STREET'	2	-8	A
'471 SOUTH DOWLING STREET'	1	-8	A
'469 CLEVELAND STREET'	2	14	A
'469 CLEVELAND STREET'	1	10	A
'471 CLEVELAND STREET'	2	10	A
'471 CLEVELAND STREET'	1	6	A
'471-475 OXFORD STREET'	2	-8	A
'471-475 OXFORD STREET'	1	-9	A
'471-475 OXFORD STREET'	2	-3	A

Receiver			
Address	**Floor**	**Prediction**	**Night**
'471-475 OXFORD STREET'	1	-4	A
'471-475 OXFORD STREET'	3	-8	A
'471-475 OXFORD STREET'	2	-10	A
'471-475 OXFORD STREET'	1	-11	A
'475-489 CLEVELAND STREET'	2	13	A
'475-489 CLEVELAND STREET'	1	11	A
'471-475 OXFORD STREET'	2	-4	A
'471-475 OXFORD STREET'	1	-3	A
'475-489 CLEVELAND STREET'	1	6	A
'473 SOUTH DOWLING STREET'	2	-5	A
'473 SOUTH DOWLING STREET'	1	-6	A
'473 CLEVELAND STREET'	1	2	A
'487 SOUTH DOWLING STREET'	3	2	A
'487 SOUTH DOWLING STREET'	2	-1	A
'487 SOUTH DOWLING STREET'	1	-1	A
'485 SOUTH DOWLING STREET'	3	2	A
'485 SOUTH DOWLING STREET'	2	-1	A
'485 SOUTH DOWLING STREET'	1	-2	A
'495 CLEVELAND STREET'	3	11	A
'495 CLEVELAND STREET'	2	10	A
'495 CLEVELAND STREET'	1	10	A
'477 SOUTH DOWLING STREET'	4	-3	A
'477 SOUTH DOWLING STREET'	3	-3	A
'477 SOUTH DOWLING STREET'	2	-3	A
'477 SOUTH DOWLING STREET'	1	-6	A
'479 SOUTH DOWLING STREET'	5	0	A
'479 SOUTH DOWLING STREET'	4	-3	A
'479 SOUTH DOWLING STREET'	3	-3	A
'479 SOUTH DOWLING STREET'	2	-4	A
'479 SOUTH DOWLING STREET'	1	-6	A
'475 SOUTH DOWLING STREET'	2	-3	A
'475 SOUTH DOWLING STREET'	1	-6	A
'503 SOUTH DOWLING STREET'	5	6	A
'503 SOUTH DOWLING STREET'	4	6	A
'503 SOUTH DOWLING STREET'	3	6	A
'503 SOUTH DOWLING STREET'	2	-1	A
'503 SOUTH DOWLING STREET'	1	-2	A
'491 CLEVELAND STREET'	2	12	A
'491 CLEVELAND STREET'	1	11	A
'491 SOUTH DOWLING STREET'	3	2	A
'491 SOUTH DOWLING STREET'	2	-1	A
'491 SOUTH DOWLING STREET'	1	-2	A
'505 SOUTH DOWLING STREET'	3	7	A
'505 SOUTH DOWLING STREET'	2	-1	A
'505 SOUTH DOWLING STREET'	1	-6	A
'495 OXFORD STREET'	3	5	A
'495 OXFORD STREET'	2	4	A
'495 OXFORD STREET'	1	2	A
'501 SOUTH DOWLING STREET'	2	0	A
'501 SOUTH DOWLING STREET'	1	-1	A
'495 SOUTH DOWLING STREET'	2	-1	A
'495 SOUTH DOWLING STREET'	1	-1	A
'510 CLEVELAND STREET'	2	-10	A
'510 CLEVELAND STREET'	1	-11	A
'512 CLEVELAND STREET'	2	8	A

JOHN HOLLAND
Level 3, 65 Pirrama Road
Pyrmont NSW, 2009

ARUP | SNAPshot

Report No.:
Date: 07 August 2020
Created by: Cameron Newling
Checked by: Holly Hofland

SFS Redev - Cleared site - Low Impact Concrete Pours

1 - Introduction

This construction noise assessment has been prepared for **SFS Redev - Cleared site** in accordance with the relevant environmental assessment requirements, outlined in Appendix A.

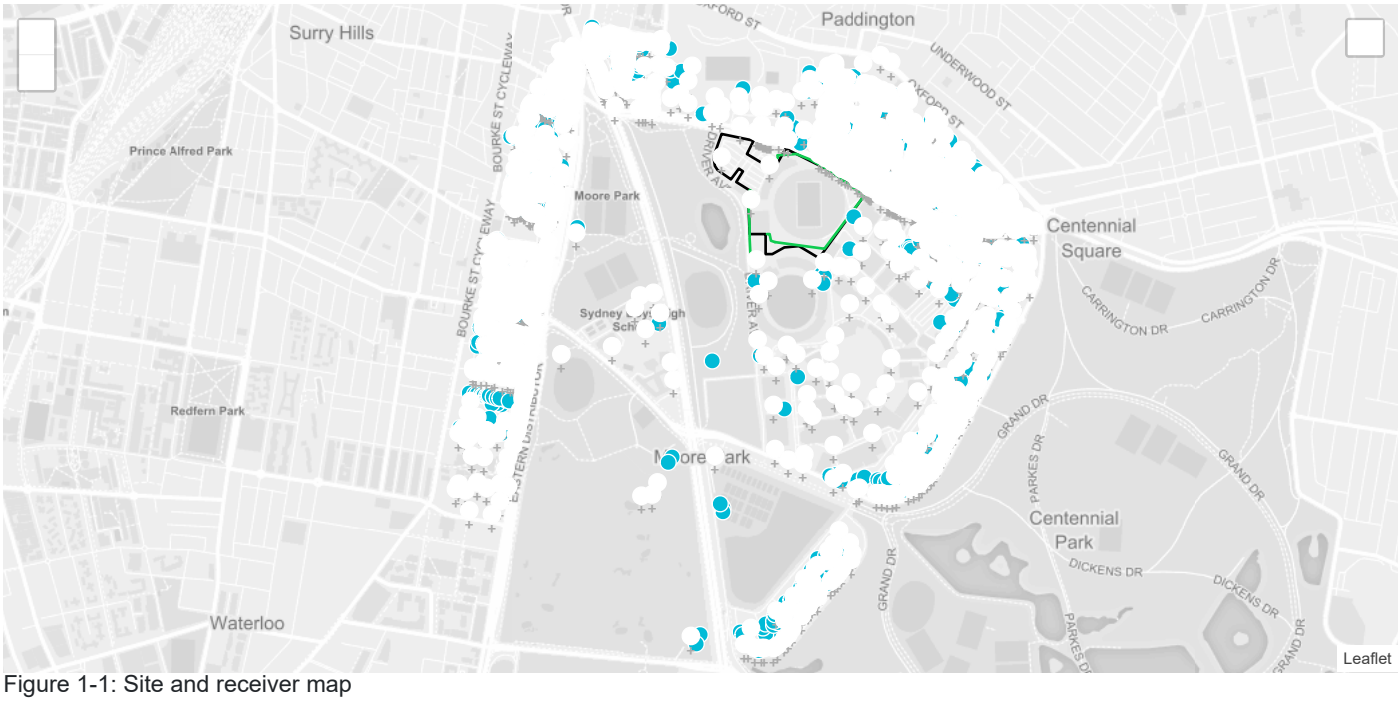

Figure 1-1: Site and receiver map

2 - Works description

This assessment report relates to the proposed works summarised in Table 2-1.

Table 2-1: Proposed works

Name	Work dates	Relevant assessment periods	Construction Plant, Quantity and Duration*
Contingency Pour	6pm to 7pm	• Evening	• A Concrete Pump + Cement Mixer Truck (Discharging) x 1 , 100%

Notes: * Duration % is the percentage that the plant is used in the measurement assessment time period.

3 - Assessment methodology

Airborne noise predictions have been carried out using SoundPLAN implementing ISO 9613-2:1996 Acoustics - Attenuation of sound during propagation outdoors - Part 2: General method of calculation (ISO 9613-2). All sources are nominally located 2 m above the local ground level. The noise model includes the ground topography, ground and air absorption, receptor buildings and intervening structures.

Assessment has been carried out using Arup SNAPshot interface, which provides instantaneous assessment of proposed work Activities. This has ensured works contributing to exceedance of target levels are understood, and all endeavours made to reduce impacts where practicable. Where target noise levels are predicted to be exceeded options for alternative construction methodologies and / or mitigation have also been considered. This report presents the outcomes of the assessment, reflecting the final plant selection and any relevant mitigation and management measures.

4 - Management matrix

Based on the project criteria, summarised in Appendix A, the following management matrix has been established, which has been referred to in the subsequent assessment tables in Section 5.

Name	Category	Description
Non residential: All periods	A	Complies
	B	Exceeds up to 5 dB
	C	Exceeds up to 10 dB
	D	Exceeds up to 15 dB
	E	Exceeds more than 15 dB
Residential: Standard hours	A	Complies (Bgn + 10)
	B	Exceeds up to 5 dB
	C	Exceeds up to 10 dB
	D	Exceeds up to 15 dB
	E	Exceeds > 15 dB or 75 dB(A)
Residential: Outside Standard Hours	A	Complies (Bgn + 5)
	B	Exceeds up to 5 dB
	C	Exceeds up to 10 dB
	D	Exceeds up to 15 dB
	E	Exceeds > 15 dB or 70 dB(A)

5 - Modelling, mitigation and management outcomes

The following summarises the assessed equipment details and summary of the assessment outcomes. More detail regarding predicted noise levels at each receiver is included in Appendix D.

5.2 - Contingency Pour

The following tables present the relevant equipment sound power levels and assessment summary.

Table 5-2-1: Contingency Pour - Equipment details

No.	Name	Location	LwA	63Hz	125Hz	250Hz	500Hz	1kHz	2kHz	4kHz	8kHz	Qty	Duration % of 15-min
A.	Concrete Pump + Cement Mixer Truck (Discharging)	[-33.88842861, 151.22581639]	95	97	92	92	94	91	87	81	75	1	100

Table 5-2-2: Contingency Pour - Assessment summary

		Management level				
Period	Receiver Type	A	B	C	D	E
Evening	Town Hall	5	0	0	0	0
	Residential	2672	0	0	0	0
	Place of worship	36	0	0	0	0
	Passive Recreation	2	0	0	0	0
	Educational	58	0	0	0	0
	Commercial	465	0	0	0	0
	Child Care	5	0	0	0	0
	Active Recreation	53	0	0	0	0

The following figure(s) shows the equipment locations on site for each working period.

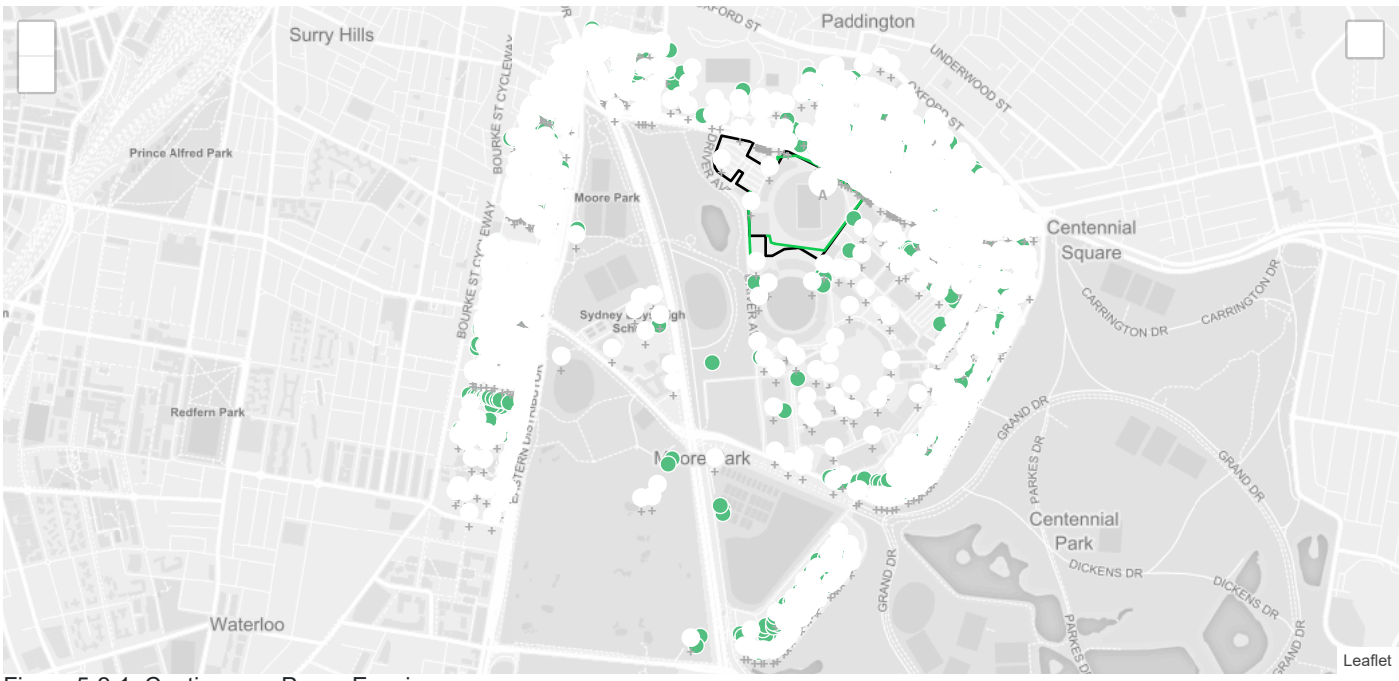

Figure 5-2-1: Contingency Pour - Evening

Appendix A - Environmental assessment requirements

The following summarises the project construction noise criteria.

Standard Hours	Monday to Friday: 7 am - 6 pm, Saturday: 8 am - 1 pm	RBL + 10dB
Day Outside Standard Hours	Saturday: 7pm - 8am, 1pm-6pm. Sunday: 8am-6pm	RBL + 5dB
Evening	Monday - Saturday: 6pm -10pm	RBL + 5dB
Night	Monday - Saturday: 10pm - 7 am	RBL + 5dB

Appendix B - Receiver details

Address	Weighting	Façade noise reduction	Period	Fixed criteria (dB Leq)	Ambient (dB Leq)	BG (dB L90)
'727 SOUTH DOWLING STREET'	dB(A)	None	Night Evening Day Outside Standard Hours Standard Hours	- - - -	67 68 69 69	55 56 58 58
'465 OXFORD STREET'	dB(A)	None	Night Evening Day Outside Standard Hours Standard Hours	- - - -	46 55 57 57	41 41 43 43
'57 PHELPS STREET'	dB(A)	None	Night Evening Day Outside Standard Hours Standard Hours	- - - -	67 68 69 69	55 56 58 58
'96 LANG ROAD'	dB(A)	None	Night Evening Day Outside Standard Hours Standard Hours	- - - -	43 56 60 60	35 36 39 39
'15 POATE ROAD'	dB(A)	None	Night Evening Day Outside Standard Hours Standard Hours	- - - -	43 56 60 60	35 36 39 39
'41 ROBERTSON ROAD'	dB(A)	None	Night Evening Day Outside Standard Hours Standard Hours	- - - -	49 57 57 57	45 47 47 47
'38 DRIVER AVENUE'	dB(A)	None	Night Evening Day Outside Standard Hours Standard Hours	70 70 70 70	- - - -	- - - -
'21 COOK ROAD'	dB(A)	None	Night Evening Day Outside Standard Hours Standard Hours	- - - -	43 56 60 60	35 36 39 39
'38 DRIVER AVENUE'	dB(A)	None	Night Evening Day Outside Standard Hours Standard Hours	70 70 70 70	- - - -	- - - -
'395 OXFORD STREET'	dB(A)	10dB	Night Evening Day Outside Standard Hours Standard Hours	45 45 45 45	- - - -	- - - -
'50 THURLOW STREET'	dB(A)	None	Night Evening Day Outside Standard Hours Standard Hours	- - - -	67 68 69 69	55 56 58 58
'17 STEWART STREET'	dB(A)	None	Night Evening Day Outside Standard Hours Standard Hours	- - - -	46 55 57 57	41 41 43 43
'29 BENT STREET'	dB(A)	None	Night Evening Day Outside Standard Hours Standard Hours	- - - -	46 55 57 57	41 41 43 43
'19 POATE ROAD'	dB(A)	None	Night Evening Day Outside Standard Hours Standard Hours	- - - -	43 56 60 60	35 36 39 39
'38 DRIVER AVENUE'	dB(A)	None	Night Evening Day Outside Standard Hours Standard Hours	70 70 70 70	- - - -	- - - -
'581 SOUTH DOWLING STREET'	dB(A)	None	Night Evening Day Outside Standard Hours Standard Hours	- - - -	67 68 69 69	55 56 58 58
'22 RENNY STREET'	dB(A)	None	Night Evening Day Outside Standard Hours Standard Hours	- - - -	46 55 57 57	41 41 43 43
'141-147 COOK ROAD'	dB(A)	None	Night Evening Day Outside Standard Hours Standard Hours	- - - -	43 56 60 60	35 36 39 39

Address	Weighting	Façade noise reduction	Period	Fixed criteria (dB Leq)	Ambient (dB Leq)	BG (dB L90)
'162 FLINDERS STREET'	dB(A)	None	Night Evening Day Outside Standard Hours Standard Hours	- - - -	62 65 67 67	51 52 56 56
'399-435 OXFORD STREET'	dB(A)	10dB	Night Evening Day Outside Standard Hours Standard Hours	45 45 45 45	- - - -	- - - -
'651 SOUTH DOWLING STREET'	dB(A)	None	Night Evening Day Outside Standard Hours Standard Hours	- - - -	67 68 69 69	55 56 58 58
'2 LITTLE CLEVELAND STREET'	dB(A)	None	Night Evening Day Outside Standard Hours Standard Hours	70 70 70 70	- - - -	- - - -
'46 REGENT STREET'	dB(A)	None	Night Evening Day Outside Standard Hours Standard Hours	- - - -	46 55 57 57	41 41 43 43
'304 MOORE PARK ROAD'	dB(A)	None	Night Evening Day Outside Standard Hours Standard Hours	- - - -	64 66 68 68	49 49 52 52
'532 CLEVELAND STREET'	dB(A)	None	Night Evening Day Outside Standard Hours Standard Hours	70 70 70 70	- - - -	- - - -
'17 ROBERTSON ROAD'	dB(A)	None	Night Evening Day Outside Standard Hours Standard Hours	- - - -	49 57 57 57	45 47 47 47
'745-747 SOUTH DOWLING STREET'	dB(A)	None	Night Evening Day Outside Standard Hours Standard Hours	- - - -	67 68 69 69	55 56 58 58
'5 FURBER ROAD'	dB(A)	None	Night Evening Day Outside Standard Hours Standard Hours	- - - -	43 56 60 60	35 36 39 39
'52 LANG ROAD'	dB(A)	None	Night Evening Day Outside Standard Hours Standard Hours	- - - -	43 56 60 60	35 36 39 39
'36 LANG ROAD'	dB(A)	None	Night Evening Day Outside Standard Hours Standard Hours	- - - -	43 56 60 60	35 36 39 39
'52 LEINSTER STREET'	dB(A)	None	Night Evening Day Outside Standard Hours Standard Hours	- - - -	46 55 57 57	41 41 43 43
'114 LANG ROAD'	dB(A)	None	Night Evening Day Outside Standard Hours Standard Hours	70 70 70 70	- - - -	- - - -
'44 PARKHAM STREET'	dB(A)	None	Night Evening Day Outside Standard Hours Standard Hours	- - - -	67 68 69 69	55 56 58 58
'28 MARSHALL STREET'	dB(A)	None	Night Evening Day Outside Standard Hours Standard Hours	- - - -	67 68 69 69	55 56 58 58
'1 MARTIN STREET'	dB(A)	None	Night Evening Day Outside Standard Hours Standard Hours	- - - -	46 55 57 57	41 41 43 43
'32 MARSHALL STREET'	dB(A)	None	Night Evening Day Outside Standard Hours Standard Hours	- - - -	67 68 69 69	55 56 58 58
'1 MORT STREET'	dB(A)	None	Night Evening Day Outside Standard Hours Standard Hours	- - - -	67 68 69 69	55 56 58 58
'10 LITTLE CLEVELAND STREET'	dB(A)	None	Night Evening Day Outside Standard Hours Standard Hours	70 70 70 70	- - - -	- - - -
'34 MARSHALL STREET'	dB(A)	None	Night Evening Day Outside Standard Hours Standard Hours	- - - -	67 68 69 69	55 56 58 58
'87 PHELPS STREET'	dB(A)	None	Night Evening Day Outside Standard Hours Standard Hours	- - - -	67 68 69 69	55 56 58 58

Address	Weighting	Façade noise reduction	Period	Fixed criteria (dB Leq)	Ambient (dB Leq)	BG (dB L90)
'26 LEINSTER STREET'	dB(A)	None	Night Evening Day Outside Standard Hours Standard Hours	- - - -	46 55 57 57	41 41 43 43
'28 MARSHALL STREET'	dB(A)	None	Night Evening Day Outside Standard Hours Standard Hours	- - - -	67 68 69 69	55 56 58 58
'659 SOUTH DOWLING STREET'	dB(A)	None	Night Evening Day Outside Standard Hours Standard Hours	- - - -	67 68 69 69	55 56 58 58
'32 MARSHALL STREET'	dB(A)	None	Night Evening Day Outside Standard Hours Standard Hours	- - - -	67 68 69 69	55 56 58 58
'11 ROBERTSON ROAD'	dB(A)	None	Night Evening Day Outside Standard Hours Standard Hours	- - - -	49 57 57 57	45 47 47 47
'7 MOORE PARK ROAD'	dB(A)	None	Night Evening Day Outside Standard Hours Standard Hours	- - - -	43 56 60 60	35 36 39 39
'36 MARSHALL STREET'	dB(A)	None	Night Evening Day Outside Standard Hours Standard Hours	- - - -	67 68 69 69	55 56 58 58
'18 BENT STREET'	dB(A)	None	Night Evening Day Outside Standard Hours Standard Hours	- - - -	46 55 57 57	41 41 43 43
'86 LANG ROAD'	dB(A)	None	Night Evening Day Outside Standard Hours Standard Hours	- - - -	43 56 60 60	35 36 39 39
'436 MOORE PARK ROAD'	dB(A)	None	Night Evening Day Outside Standard Hours Standard Hours	- - - -	64 66 68 68	49 49 52 52
'70 REGENT STREET'	dB(A)	None	Night Evening Day Outside Standard Hours Standard Hours	- - - -	46 55 57 57	41 41 43 43
'22 WALTER STREET'	dB(A)	None	Night Evening Day Outside Standard Hours Standard Hours	- - - -	46 55 57 57	41 41 43 43
'52 STEWART STREET'	dB(A)	None	Night Evening Day Outside Standard Hours Standard Hours	- - - -	46 55 57 57	41 41 43 43
'346 MOORE PARK ROAD'	dB(A)	None	Night Evening Day Outside Standard Hours Standard Hours	- - - -	64 66 68 68	49 49 52 52
'20 LANG ROAD'	dB(A)	None	Night Evening Day Outside Standard Hours Standard Hours	- - - -	43 56 60 60	35 36 39 39
'7 RIDGE STREET'	dB(A)	None	Night Evening Day Outside Standard Hours Standard Hours	- - - -	67 68 69 69	55 56 58 58
'40 PROSPECT STREET'	dB(A)	None	Night Evening Day Outside Standard Hours Standard Hours	- - - -	67 68 69 69	55 56 58 58
'485 SOUTH DOWLING STREET'	dB(A)	None	Night Evening Day Outside Standard Hours Standard Hours	- - - -	67 68 69 69	55 56 58 58
'20 CHELSEA STREET'	dB(A)	None	Night Evening Day Outside Standard Hours Standard Hours	- - - -	67 68 69 69	55 56 58 58
'35 THURLOW STREET'	dB(A)	None	Night Evening Day Outside Standard Hours Standard Hours	- - - -	67 68 69 69	55 56 58 58
'633 SOUTH DOWLING STREET'	dB(A)	None	Night Evening Day Outside Standard Hours Standard Hours	- - - -	67 68 69 69	55 56 58 58
'43 LITTLE CLEVELAND STREET'	dB(A)	None	Night Evening Day Outside Standard Hours Standard Hours	- - - -	67 68 69 69	55 56 58 58

Address	Weighting	Façade noise reduction	Period	Fixed criteria (dB Leq)	Ambient (dB Leq)	BG (dB L90)
'272 MOORE PARK ROAD'	dB(A)	None	Night Evening Day Outside Standard Hours Standard Hours	- - - -	64 66 68 68	49 49 52 52
'40-42 STEWART STREET'	dB(A)	None	Night Evening Day Outside Standard Hours Standard Hours	- - - -	46 55 57 57	41 41 43 43
'340 MOORE PARK ROAD'	dB(A)	None	Night Evening Day Outside Standard Hours Standard Hours	- - - -	64 66 68 68	49 49 52 52
'54 LEINSTER STREET'	dB(A)	None	Night Evening Day Outside Standard Hours Standard Hours	- - - -	46 55 57 57	41 41 43 43
'17 KENDALL STREET'	dB(A)	None	Night Evening Day Outside Standard Hours Standard Hours	- - - -	67 68 69 69	55 56 58 58
'47 MOORE PARK ROAD'	dB(A)	None	Night Evening Day Outside Standard Hours Standard Hours	- - - -	64 66 68 68	49 49 52 52
'13 KENDALL STREET'	dB(A)	None	Night Evening Day Outside Standard Hours Standard Hours	- - - -	67 68 69 69	55 56 58 58
'19 MOORE PARK ROAD'	dB(A)	None	Night Evening Day Outside Standard Hours Standard Hours	- - - -	64 66 68 68	49 49 52 52
'45 OATLEY ROAD'	dB(A)	None	Night Evening Day Outside Standard Hours Standard Hours	- - - -	46 55 57 57	41 41 43 43
'30 MOORE PARK ROAD'	dB(A)	None	Night Evening Day Outside Standard Hours Standard Hours	- - - -	62 65 67 67	51 52 56 56
'Building 359824'	dB(A)	None	Night Evening Day Outside Standard Hours Standard Hours	65 65 65 65	- - - -	- - - -
'27 GORDON STREET'	dB(A)	None	Night Evening Day Outside Standard Hours Standard Hours	- - - -	46 55 57 57	41 41 43 43
'374 MOORE PARK ROAD'	dB(A)	None	Night Evening Day Outside Standard Hours Standard Hours	- - - -	64 66 68 68	49 49 52 52
'8 LANG ROAD'	dB(A)	None	Night Evening Day Outside Standard Hours Standard Hours	- - - -	43 56 60 60	35 36 39 39
'46 MARTIN ROAD'	dB(A)	None	Night Evening Day Outside Standard Hours Standard Hours	- - - -	49 57 57 57	45 47 47 47
'43 REGENT STREET'	dB(A)	None	Night Evening Day Outside Standard Hours Standard Hours	- - - -	46 55 57 57	41 41 43 43
'21 ROBERTSON ROAD'	dB(A)	None	Night Evening Day Outside Standard Hours Standard Hours	- - - -	49 57 57 57	45 47 47 47
'36 WALTER STREET'	dB(A)	None	Night Evening Day Outside Standard Hours Standard Hours	- - - -	46 55 57 57	41 41 43 43
'14-16 MADDISON STREET'	dB(A)	None	Night Evening Day Outside Standard Hours Standard Hours	- - - -	67 68 69 69	55 56 58 58
'34 LANG ROAD'	dB(A)	None	Night Evening Day Outside Standard Hours Standard Hours	- - - -	43 56 60 60	35 36 39 39
'17 BENNETT STREET'	dB(A)	None	Night Evening Day Outside Standard Hours Standard Hours	- - - -	67 68 69 69	55 56 58 58
'17 BENNETT STREET'	dB(A)	None	Night Evening Day Outside Standard Hours Standard Hours	- - - -	67 68 69 69	55 56 58 58

Address	Weighting	Façade noise reduction	Period	Fixed criteria (dB Leq)	Ambient (dB Leq)	BG (dB L90)
'18 MADDISON STREET'	dB(A)	None	Night Evening Day Outside Standard Hours Standard Hours	- - - -	67 68 69 69	55 56 58 58
'7 BENNETT STREET'	dB(A)	None	Night Evening Day Outside Standard Hours Standard Hours	- - - -	67 68 69 69	55 56 58 58
'17 BENNETT STREET'	dB(A)	None	Night Evening Day Outside Standard Hours Standard Hours	- - - -	67 68 69 69	55 56 58 58
'9 BENNETT STREET'	dB(A)	None	Night Evening Day Outside Standard Hours Standard Hours	- - - -	67 68 69 69	55 56 58 58
'23 BENNETT STREET'	dB(A)	None	Night Evening Day Outside Standard Hours Standard Hours	- - - -	67 68 69 69	55 56 58 58
'11 NOBBS STREET'	dB(A)	None	Night Evening Day Outside Standard Hours Standard Hours	- - - -	67 68 69 69	55 56 58 58
'17 POATE ROAD'	dB(A)	None	Night Evening Day Outside Standard Hours Standard Hours	- - - -	43 56 60 60	35 36 39 39
'31 BENNETT STREET'	dB(A)	None	Night Evening Day Outside Standard Hours Standard Hours	- - - -	67 68 69 69	55 56 58 58
'469 OXFORD STREET'	dB(A)	None	Night Evening Day Outside Standard Hours Standard Hours	- - - -	46 55 57 57	41 41 43 43
'737 SOUTH DOWLING STREET'	dB(A)	None	Night Evening Day Outside Standard Hours Standard Hours	- - - -	67 68 69 69	55 56 58 58
'19 BENNETT STREET'	dB(A)	None	Night Evening Day Outside Standard Hours Standard Hours	- - - -	67 68 69 69	55 56 58 58
'107-111 COOK ROAD'	dB(A)	None	Night Evening Day Outside Standard Hours Standard Hours	- - - -	43 56 60 60	35 36 39 39
'349-351 OXFORD STREET'	dB(A)	None	Night Evening Day Outside Standard Hours Standard Hours	70 70 70 70	- - - -	- - - -
'47 RIDGE STREET'	dB(A)	None	Night Evening Day Outside Standard Hours Standard Hours	- - - -	67 68 69 69	55 56 58 58
'30 MADDISON STREET'	dB(A)	None	Night Evening Day Outside Standard Hours Standard Hours	- - - -	67 68 69 69	55 56 58 58
'11 ALBION AVENUE'	dB(A)	None	Night Evening Day Outside Standard Hours Standard Hours	- - - -	46 55 57 57	41 41 43 43
'24 STEWART STREET'	dB(A)	None	Night Evening Day Outside Standard Hours Standard Hours	- - - -	46 55 57 57	41 41 43 43
'3 RIDGE STREET'	dB(A)	None	Night Evening Day Outside Standard Hours Standard Hours	- - - -	67 68 69 69	55 56 58 58
'7 ALBION AVENUE'	dB(A)	None	Night Evening Day Outside Standard Hours Standard Hours	- - - -	46 55 57 57	41 41 43 43
'42 COOK ROAD'	dB(A)	None	Night Evening Day Outside Standard Hours Standard Hours	- - - -	43 56 60 60	35 36 39 39
'1 BENNETT STREET'	dB(A)	None	Night Evening Day Outside Standard Hours Standard Hours	- - - -	67 68 69 69	55 56 58 58
'107-111 COOK ROAD'	dB(A)	None	Night Evening Day Outside Standard Hours Standard Hours	- - - -	43 56 60 60	35 36 39 39

Address	Weighting	Façade noise reduction	Period	Fixed criteria (dB Leq)	Ambient (dB Leq)	BG (dB L90)
'117 ANZAC PARADE'	dB(A)	None	Night Evening Day Outside Standard Hours Standard Hours	65 65 65 65	- - - -	- - - -
'6 PROSPECT STREET'	dB(A)	None	Night Evening Day Outside Standard Hours Standard Hours	- - - -	67 68 69 69	55 56 58 58
'657 SOUTH DOWLING STREET'	dB(A)	None	Night Evening Day Outside Standard Hours Standard Hours	- - - -	67 68 69 69	55 56 58 58
'360 SOUTH DOWLING STREET'	dB(A)	None	Night Evening Day Outside Standard Hours Standard Hours	- - - -	62 65 67 67	51 52 56 56
'30-38 COOK ROAD'	dB(A)	None	Night Evening Day Outside Standard Hours Standard Hours	- - - -	43 56 60 60	35 36 39 39
'59 PHELPS STREET'	dB(A)	None	Night Evening Day Outside Standard Hours Standard Hours	- - - -	67 68 69 69	55 56 58 58
'2 PROSPECT STREET'	dB(A)	None	Night Evening Day Outside Standard Hours Standard Hours	- - - -	67 68 69 69	55 56 58 58
'7 ROBERTSON ROAD'	dB(A)	None	Night Evening Day Outside Standard Hours Standard Hours	- - - -	49 57 57 57	45 47 47 47
'74 LANG ROAD'	dB(A)	None	Night Evening Day Outside Standard Hours Standard Hours	- - - -	43 56 60 60	35 36 39 39
'75 OXFORD STREET'	dB(A)	None	Night Evening Day Outside Standard Hours Standard Hours	70 70 70 70	- - - -	- - - -
'15 GORDON STREET'	dB(A)	None	Night Evening Day Outside Standard Hours Standard Hours	- - - -	46 55 57 57	41 41 43 43
'117-119 FLINDERS STREET'	dB(A)	None	Night Evening Day Outside Standard Hours Standard Hours	- - - -	62 65 67 67	51 52 56 56
'126 FLINDERS STREET'	dB(A)	None	Night Evening Day Outside Standard Hours Standard Hours	- - - -	62 65 67 67	51 52 56 56
'47 ALBION AVENUE'	dB(A)	None	Night Evening Day Outside Standard Hours Standard Hours	- - - -	46 55 57 57	41 41 43 43
'372 SOUTH DOWLING STREET'	dB(A)	None	Night Evening Day Outside Standard Hours Standard Hours	- - - -	62 65 67 67	51 52 56 56
'13 MOORE PARK ROAD'	dB(A)	None	Night Evening Day Outside Standard Hours Standard Hours	- - - -	43 56 60 60	35 36 39 39
'25 ROBERTSON ROAD'	dB(A)	None	Night Evening Day Outside Standard Hours Standard Hours	- - - -	49 57 57 57	45 47 47 47
'114 FITZROY STREET'	dB(A)	None	Night Evening Day Outside Standard Hours Standard Hours	- - - -	62 65 67 67	51 52 56 56
'30 RIDGE STREET'	dB(A)	None	Night Evening Day Outside Standard Hours Standard Hours	- - - -	67 68 69 69	55 56 58 58
'13 ALBION AVENUE'	dB(A)	None	Night Evening Day Outside Standard Hours Standard Hours	- - - -	46 55 57 57	41 41 43 43
'117-119 FLINDERS STREET'	dB(A)	None	Night Evening Day Outside Standard Hours Standard Hours	- - - -	62 65 67 67	51 52 56 56
'528 CLEVELAND STREET'	dB(A)	None	Night Evening Day Outside Standard Hours Standard Hours	70 70 70 70	- - - -	- - - -

Address	Weighting	Façade noise reduction	Period	Fixed criteria (dB Leq)	Ambient (dB Leq)	BG (dB L90)
'31 LITTLE CLEVELAND STREET'	dB(A)	None	Night Evening Day Outside Standard Hours Standard Hours	- - - -	67 68 69 69	55 56 58 58
'48 MARTIN ROAD'	dB(A)	None	Night Evening Day Outside Standard Hours Standard Hours	- - - -	49 57 57 57	45 47 47 47
'38 GORDON STREET'	dB(A)	None	Night Evening Day Outside Standard Hours Standard Hours	- - - -	46 55 57 57	41 41 43 43
'11 STEWART STREET'	dB(A)	None	Night Evening Day Outside Standard Hours Standard Hours	- - - -	46 55 57 57	41 41 43 43
'6 MADDISON STREET'	dB(A)	None	Night Evening Day Outside Standard Hours Standard Hours	- - - -	67 68 69 69	55 56 58 58
'56 MARTIN ROAD'	dB(A)	None	Night Evening Day Outside Standard Hours Standard Hours	- - - -	49 57 57 57	45 47 47 47
'101 ARTHUR STREET'	dB(A)	None	Night Evening Day Outside Standard Hours Standard Hours	- - - -	67 68 69 69	55 56 58 58
'13 MOORE PARK ROAD'	dB(A)	None	Night Evening Day Outside Standard Hours Standard Hours	- - - -	64 66 68 68	49 49 52 52
'42 LANG ROAD'	dB(A)	None	Night Evening Day Outside Standard Hours Standard Hours	- - - -	43 56 60 60	35 36 39 39
'46 GORDON STREET'	dB(A)	None	Night Evening Day Outside Standard Hours Standard Hours	- - - -	46 55 57 57	41 41 43 43
'63 MOORE PARK ROAD'	dB(A)	None	Night Evening Day Outside Standard Hours Standard Hours	- - - -	43 56 60 60	35 36 39 39
'589 SOUTH DOWLING STREET'	dB(A)	None	Night Evening Day Outside Standard Hours Standard Hours	- - - -	67 68 69 69	55 56 58 58
'33 NOBBS STREET'	dB(A)	None	Night Evening Day Outside Standard Hours Standard Hours	- - - -	67 68 69 69	55 56 58 58
'12 WALTER STREET'	dB(A)	None	Night Evening Day Outside Standard Hours Standard Hours	- - - -	46 55 57 57	41 41 43 43
'318 MOORE PARK ROAD'	dB(A)	None	Night Evening Day Outside Standard Hours Standard Hours	- - - -	64 66 68 68	49 49 52 52
'26 CHELSEA STREET'	dB(A)	None	Night Evening Day Outside Standard Hours Standard Hours	- - - -	67 68 69 69	55 56 58 58
'715 SOUTH DOWLING STREET'	dB(A)	None	Night Evening Day Outside Standard Hours Standard Hours	- - - -	67 68 69 69	55 56 58 58
'18 MARTIN ROAD'	dB(A)	None	Night Evening Day Outside Standard Hours Standard Hours	- - - -	49 57 57 57	45 47 47 47
'18 CHELSEA STREET'	dB(A)	None	Night Evening Day Outside Standard Hours Standard Hours	- - - -	67 68 69 69	55 56 58 58
'228 MOORE PARK ROAD'	dB(A)	None	Night Evening Day Outside Standard Hours Standard Hours	70 70 70 70	- - - -	- - - -
'35 NOBBS STREET'	dB(A)	None	Night Evening Day Outside Standard Hours Standard Hours	- - - -	67 68 69 69	55 56 58 58
'228 MOORE PARK ROAD'	dB(A)	None	Night Evening Day Outside Standard Hours Standard Hours	70 70 70 70	- - - -	- - - -

Address	Weighting	Façade noise reduction	Period	Fixed criteria (dB Leq)	Ambient (dB Leq)	BG (dB L90)
'92 LANG ROAD'	dB(A)	None	Night Evening Day Outside Standard Hours Standard Hours	- - - -	43 56 60 60	35 36 39 39
'228 MOORE PARK ROAD'	dB(A)	None	Night Evening Day Outside Standard Hours Standard Hours	70 70 70 70	- - - -	- - - -
'40 REGENT STREET'	dB(A)	None	Night Evening Day Outside Standard Hours Standard Hours	- - - -	46 55 57 57	41 41 43 43
'72 GORDON STREET'	dB(A)	None	Night Evening Day Outside Standard Hours Standard Hours	- - - -	46 55 57 57	41 41 43 43
'21 MORT STREET'	dB(A)	None	Night Evening Day Outside Standard Hours Standard Hours	- - - -	67 68 69 69	55 56 58 58
'228 MOORE PARK ROAD'	dB(A)	None	Night Evening Day Outside Standard Hours Standard Hours	70 70 70 70	- - - -	- - - -
'410 MOORE PARK ROAD'	dB(A)	None	Night Evening Day Outside Standard Hours Standard Hours	- - - -	64 66 68 68	49 49 52 52
'1 DRIVER AVENUE'	dB(A)	None	Night Evening Day Outside Standard Hours Standard Hours	70 70 70 70	- - - -	- - - -
'80 GORDON STREET'	dB(A)	None	Night Evening Day Outside Standard Hours Standard Hours	- - - -	64 66 68 68	49 49 52 52
'23 RIDGE STREET'	dB(A)	None	Night Evening Day Outside Standard Hours Standard Hours	- - - -	67 68 69 69	55 56 58 58
'54 GORDON STREET'	dB(A)	None	Night Evening Day Outside Standard Hours Standard Hours	- - - -	46 55 57 57	41 41 43 43
'116 ARTHUR STREET'	dB(A)	None	Night Evening Day Outside Standard Hours Standard Hours	- - - -	67 68 69 69	55 56 58 58
'228 MOORE PARK ROAD'	dB(A)	None	Night Evening Day Outside Standard Hours Standard Hours	70 70 70 70	- - - -	- - - -
'40 THURLOW STREET'	dB(A)	None	Night Evening Day Outside Standard Hours Standard Hours	- - - -	67 68 69 69	55 56 58 58
'471-475 OXFORD STREET'	dB(A)	None	Night Evening Day Outside Standard Hours Standard Hours	70 70 70 70	- - - -	- - - -
'75 OXFORD STREET'	dB(A)	None	Night Evening Day Outside Standard Hours Standard Hours	70 70 70 70	- - - -	- - - -
'75 OXFORD STREET'	dB(A)	None	Night Evening Day Outside Standard Hours Standard Hours	70 70 70 70	- - - -	- - - -
'9 MOORE PARK ROAD'	dB(A)	None	Night Evening Day Outside Standard Hours Standard Hours	- - - -	64 66 68 68	49 49 52 52
'34 PARKHAM STREET'	dB(A)	None	Night Evening Day Outside Standard Hours Standard Hours	- - - -	67 68 69 69	55 56 58 58
'35 ALBION AVENUE'	dB(A)	None	Night Evening Day Outside Standard Hours Standard Hours	- - - -	46 55 57 57	41 41 43 43
'75 OXFORD STREET'	dB(A)	None	Night Evening Day Outside Standard Hours Standard Hours	70 70 70 70	- - - -	- - - -
'5 CHURCH PLACE'	dB(A)	None	Night Evening Day Outside Standard Hours Standard Hours	- - - -	64 66 68 68	49 49 52 52

Address	Weighting	Façade noise reduction	Period	Fixed criteria (dB Leq)	Ambient (dB Leq)	BG (dB L90)
'90 LANG ROAD'	dB(A)	None	Night Evening Day Outside Standard Hours Standard Hours	- - - -	43 56 60 60	35 36 39 39
'228 MOORE PARK ROAD'	dB(A)	None	Night Evening Day Outside Standard Hours Standard Hours	70 70 70 70	- - - -	- - - -
'4 LANG ROAD'	dB(A)	None	Night Evening Day Outside Standard Hours Standard Hours	- - - -	43 56 60 60	35 36 39 39
'228 MOORE PARK ROAD'	dB(A)	None	Night Evening Day Outside Standard Hours Standard Hours	70 70 70 70	- - - -	- - - -
'19 CENTENNIAL LANE'	dB(A)	None	Night Evening Day Outside Standard Hours Standard Hours	- - - -	43 56 60 60	35 36 39 39
'228 MOORE PARK ROAD'	dB(A)	None	Night Evening Day Outside Standard Hours Standard Hours	70 70 70 70	- - - -	- - - -
'228 MOORE PARK ROAD'	dB(A)	None	Night Evening Day Outside Standard Hours Standard Hours	70 70 70 70	- - - -	- - - -
'30 NOBBS STREET'	dB(A)	None	Night Evening Day Outside Standard Hours Standard Hours	- - - -	67 68 69 69	55 56 58 58
'38 LEINSTER STREET'	dB(A)	None	Night Evening Day Outside Standard Hours Standard Hours	- - - -	46 55 57 57	41 41 43 43
'10 WALTER STREET'	dB(A)	None	Night Evening Day Outside Standard Hours Standard Hours	- - - -	46 55 57 57	41 41 43 43
'30 NOBBS STREET'	dB(A)	None	Night Evening Day Outside Standard Hours Standard Hours	- - - -	67 68 69 69	55 56 58 58
'39 RIDGE STREET'	dB(A)	None	Night Evening Day Outside Standard Hours Standard Hours	- - - -	67 68 69 69	55 56 58 58
'30 NOBBS STREET'	dB(A)	None	Night Evening Day Outside Standard Hours Standard Hours	- - - -	67 68 69 69	55 56 58 58
'11 RENNY STREET'	dB(A)	None	Night Evening Day Outside Standard Hours Standard Hours	- - - -	46 55 57 57	41 41 43 43
'30 NOBBS STREET'	dB(A)	None	Night Evening Day Outside Standard Hours Standard Hours	- - - -	67 68 69 69	55 56 58 58
'30 NOBBS STREET'	dB(A)	None	Night Evening Day Outside Standard Hours Standard Hours	- - - -	67 68 69 69	55 56 58 58
'75 OXFORD STREET'	dB(A)	None	Night Evening Day Outside Standard Hours Standard Hours	70 70 70 70	- - - -	- - - -
'67 STEWART STREET'	dB(A)	None	Night Evening Day Outside Standard Hours Standard Hours	- - - -	46 55 57 57	41 41 43 43
'40 DRIVER AVENUE'	dB(A)	None	Night Evening Day Outside Standard Hours Standard Hours	70 70 70 70	- - - -	- - - -
'30 NOBBS STREET'	dB(A)	None	Night Evening Day Outside Standard Hours Standard Hours	- - - -	67 68 69 69	55 56 58 58
'65 MOORE PARK ROAD'	dB(A)	None	Night Evening Day Outside Standard Hours Standard Hours	- - - -	43 56 60 60	35 36 39 39
'465 CLEVELAND STREET'	dB(A)	None	Night Evening Day Outside Standard Hours Standard Hours	70 70 70 70	- - - -	- - - -

Address	Weighting	Façade noise reduction	Period	Fixed criteria (dB Leq)	Ambient (dB Leq)	BG (dB L90)
'30 NOBBS STREET'	dB(A)	None	Night Evening Day Outside Standard Hours Standard Hours	- - - -	67 68 69 69	55 56 58 58
'30 NOBBS STREET'	dB(A)	None	Night Evening Day Outside Standard Hours Standard Hours	- - - -	67 68 69 69	55 56 58 58
'5 WALTER STREET'	dB(A)	None	Night Evening Day Outside Standard Hours Standard Hours	- - - -	46 55 57 57	41 41 43 43
'92 LANG ROAD'	dB(A)	None	Night Evening Day Outside Standard Hours Standard Hours	- - - -	43 56 60 60	35 36 39 39
'30 NOBBS STREET'	dB(A)	None	Night Evening Day Outside Standard Hours Standard Hours	- - - -	67 68 69 69	55 56 58 58
'418 MOORE PARK ROAD'	dB(A)	None	Night Evening Day Outside Standard Hours Standard Hours	- - - -	64 66 68 68	49 49 52 52
'30 NOBBS STREET'	dB(A)	None	Night Evening Day Outside Standard Hours Standard Hours	- - - -	67 68 69 69	55 56 58 58
'30 NOBBS STREET'	dB(A)	None	Night Evening Day Outside Standard Hours Standard Hours	- - - -	67 68 69 69	55 56 58 58
'30 CHELSEA STREET'	dB(A)	None	Night Evening Day Outside Standard Hours Standard Hours	- - - -	67 68 69 69	55 56 58 58
'34 LANG ROAD'	dB(A)	None	Night Evening Day Outside Standard Hours Standard Hours	- - - -	43 56 60 60	35 36 39 39
'30 NOBBS STREET'	dB(A)	None	Night Evening Day Outside Standard Hours Standard Hours	- - - -	67 68 69 69	55 56 58 58
'3 MOORE PARK ROAD'	dB(A)	None	Night Evening Day Outside Standard Hours Standard Hours	- - - -	64 66 68 68	49 49 52 52
'30 NOBBS STREET'	dB(A)	None	Night Evening Day Outside Standard Hours Standard Hours	- - - -	67 68 69 69	55 56 58 58
'30 NOBBS STREET'	dB(A)	None	Night Evening Day Outside Standard Hours Standard Hours	- - - -	67 68 69 69	55 56 58 58
'13 OATLEY ROAD'	dB(A)	None	Night Evening Day Outside Standard Hours Standard Hours	- - - -	46 55 57 57	41 41 43 43
'62 GORDON STREET'	dB(A)	None	Night Evening Day Outside Standard Hours Standard Hours	- - - -	46 55 57 57	41 41 43 43
'8 CHARLES STREET'	dB(A)	None	Night Evening Day Outside Standard Hours Standard Hours	- - - -	67 68 69 69	55 56 58 58
'52 COOK ROAD'	dB(A)	None	Night Evening Day Outside Standard Hours Standard Hours	- - - -	43 56 60 60	35 36 39 39
'30 NOBBS STREET'	dB(A)	None	Night Evening Day Outside Standard Hours Standard Hours	- - - -	67 68 69 69	55 56 58 58
'30 MARTIN ROAD'	dB(A)	None	Night Evening Day Outside Standard Hours Standard Hours	- - - -	49 57 57 57	45 47 47 47
'30 NOBBS STREET'	dB(A)	None	Night Evening Day Outside Standard Hours Standard Hours	- - - -	67 68 69 69	55 56 58 58
'19 OATLEY ROAD'	dB(A)	None	Night Evening Day Outside Standard Hours Standard Hours	- - - -	46 55 57 57	41 41 43 43

Address	Weighting	Façade noise reduction	Period	Fixed criteria (dB Leq)	Ambient (dB Leq)	BG (dB L90)
'121 ARTHUR STREET'	dB(A)	None	Night Evening Day Outside Standard Hours Standard Hours	- - - -	67 68 69 69	55 56 58 58
'30 NOBBS STREET'	dB(A)	None	Night Evening Day Outside Standard Hours Standard Hours	- - - -	67 68 69 69	55 56 58 58
'30 NOBBS STREET'	dB(A)	None	Night Evening Day Outside Standard Hours Standard Hours	- - - -	67 68 69 69	55 56 58 58
'15 MORT STREET'	dB(A)	None	Night Evening Day Outside Standard Hours Standard Hours	- - - -	67 68 69 69	55 56 58 58
'461-463 OXFORD STREET'	dB(A)	10dB	Night Evening Day Outside Standard Hours Standard Hours	45 45 45 45	- - - -	- - - -
'47 MORT STREET'	dB(A)	None	Night Evening Day Outside Standard Hours Standard Hours	- - - -	67 68 69 69	55 56 58 58
'30 NOBBS STREET'	dB(A)	None	Night Evening Day Outside Standard Hours Standard Hours	- - - -	67 68 69 69	55 56 58 58
'30 NOBBS STREET'	dB(A)	None	Night Evening Day Outside Standard Hours Standard Hours	- - - -	67 68 69 69	55 56 58 58
'571 SOUTH DOWLING STREET'	dB(A)	None	Night Evening Day Outside Standard Hours Standard Hours	- - - -	67 68 69 69	55 56 58 58
'60 STEWART STREET'	dB(A)	None	Night Evening Day Outside Standard Hours Standard Hours	- - - -	46 55 57 57	41 41 43 43
'77 STEWART STREET'	dB(A)	None	Night Evening Day Outside Standard Hours Standard Hours	- - - -	46 55 57 57	41 41 43 43
'30 NOBBS STREET'	dB(A)	None	Night Evening Day Outside Standard Hours Standard Hours	- - - -	67 68 69 69	55 56 58 58
'457 CLEVELAND STREET'	dB(A)	None	Night Evening Day Outside Standard Hours Standard Hours	70 70 70 70	- - - -	- - - -
'66 REGENT STREET'	dB(A)	None	Night Evening Day Outside Standard Hours Standard Hours	- - - -	46 55 57 57	41 41 43 43
'32 NOBBS STREET'	dB(A)	None	Night Evening Day Outside Standard Hours Standard Hours	- - - -	67 68 69 69	55 56 58 58
'30 NOBBS STREET'	dB(A)	None	Night Evening Day Outside Standard Hours Standard Hours	- - - -	67 68 69 69	55 56 58 58
'56 LANG ROAD'	dB(A)	None	Night Evening Day Outside Standard Hours Standard Hours	- - - -	43 56 60 60	35 36 39 39
'68 LANG ROAD'	dB(A)	None	Night Evening Day Outside Standard Hours Standard Hours	- - - -	43 56 60 60	35 36 39 39
'43 NOBBS STREET'	dB(A)	None	Night Evening Day Outside Standard Hours Standard Hours	- - - -	67 68 69 69	55 56 58 58
'30 NOBBS STREET'	dB(A)	None	Night Evening Day Outside Standard Hours Standard Hours	- - - -	67 68 69 69	55 56 58 58
'104 LANG ROAD'	dB(A)	None	Night Evening Day Outside Standard Hours Standard Hours	- - - -	43 56 60 60	35 36 39 39
'69 MOORE PARK ROAD'	dB(A)	None	Night Evening Day Outside Standard Hours Standard Hours	- - - -	43 56 60 60	35 36 39 39

Address	Weighting	Façade noise reduction	Period	Fixed criteria (dB Leq)	Ambient (dB Leq)	BG (dB L90)
'590-614 BOURKE STREET'	dB(A)	10dB	Night Evening Day Outside Standard Hours Standard Hours	45 45 45 45	- - - -	- - - -
'10 MADDISON STREET'	dB(A)	None	Night Evening Day Outside Standard Hours Standard Hours	- - - -	67 68 69 69	55 56 58 58
'591-623 SOUTH DOWLING STREET'	dB(A)	None	Night Evening Day Outside Standard Hours Standard Hours	- - - -	67 68 69 69	55 56 58 58
'582 BOURKE STREET'	dB(A)	None	Night Evening Day Outside Standard Hours Standard Hours	- - - -	67 68 69 69	55 56 58 58
'18 LITTLE CLEVELAND STREET'	dB(A)	None	Night Evening Day Outside Standard Hours Standard Hours	70 70 70 70	- - - -	- - - -
'671 SOUTH DOWLING STREET'	dB(A)	None	Night Evening Day Outside Standard Hours Standard Hours	- - - -	67 68 69 69	55 56 58 58
'30 NOBBS STREET'	dB(A)	None	Night Evening Day Outside Standard Hours Standard Hours	- - - -	67 68 69 69	55 56 58 58
'31 MOORE PARK ROAD'	dB(A)	None	Night Evening Day Outside Standard Hours Standard Hours	- - - -	64 66 68 68	49 49 52 52
'36-38 CHELSEA STREET'	dB(A)	None	Night Evening Day Outside Standard Hours Standard Hours	- - - -	67 68 69 69	55 56 58 58
'48 GORDON STREET'	dB(A)	None	Night Evening Day Outside Standard Hours Standard Hours	- - - -	46 55 57 57	41 41 43 43
'30 NOBBS STREET'	dB(A)	None	Night Evening Day Outside Standard Hours Standard Hours	- - - -	67 68 69 69	55 56 58 58
'3 MORT STREET'	dB(A)	None	Night Evening Day Outside Standard Hours Standard Hours	- - - -	67 68 69 69	55 56 58 58
'30 NOBBS STREET'	dB(A)	None	Night Evening Day Outside Standard Hours Standard Hours	- - - -	67 68 69 69	55 56 58 58
'54 REGENT STREET'	dB(A)	None	Night Evening Day Outside Standard Hours Standard Hours	- - - -	46 55 57 57	41 41 43 43
'2 ULSTER STREET'	dB(A)	None	Night Evening Day Outside Standard Hours Standard Hours	- - - -	46 55 57 57	41 41 43 43
'64 LANG ROAD'	dB(A)	None	Night Evening Day Outside Standard Hours Standard Hours	- - - -	43 56 60 60	35 36 39 39
'105 COOK ROAD'	dB(A)	None	Night Evening Day Outside Standard Hours Standard Hours	- - - -	43 56 60 60	35 36 39 39
'27 MORT STREET'	dB(A)	None	Night Evening Day Outside Standard Hours Standard Hours	- - - -	67 68 69 69	55 56 58 58
'449 CLEVELAND STREET'	dB(A)	None	Night Evening Day Outside Standard Hours Standard Hours	70 70 70 70	- - - -	- - - -
'8 MADDISON STREET'	dB(A)	None	Night Evening Day Outside Standard Hours Standard Hours	- - - -	67 68 69 69	55 56 58 58
'58 PARKHAM STREET'	dB(A)	None	Night Evening Day Outside Standard Hours Standard Hours	- - - -	67 68 69 69	55 56 58 58
'780 BOURKE STREET'	dB(A)	None	Night Evening Day Outside Standard Hours Standard Hours	- - - -	67 68 69 69	55 56 58 58

Address	Weighting	Façade noise reduction	Period	Fixed criteria (dB Leq)	Ambient (dB Leq)	BG (dB L90)
'78 GORDON STREET'	dB(A)	None	Night Evening Day Outside Standard Hours Standard Hours	- - - -	46 55 57 57	41 41 43 43
'47 CHELSEA STREET'	dB(A)	None	Night Evening Day Outside Standard Hours Standard Hours	- - - -	67 68 69 69	55 56 58 58
'123 ARTHUR STREET'	dB(A)	None	Night Evening Day Outside Standard Hours Standard Hours	- - - -	67 68 69 69	55 56 58 58
'64 REGENT STREET'	dB(A)	None	Night Evening Day Outside Standard Hours Standard Hours	- - - -	46 55 57 57	41 41 43 43
'37 RIDGE STREET'	dB(A)	None	Night Evening Day Outside Standard Hours Standard Hours	- - - -	67 68 69 69	55 56 58 58
'127-131 COOK ROAD'	dB(A)	None	Night Evening Day Outside Standard Hours Standard Hours	- - - -	43 56 60 60	35 36 39 39
'1 MADDISON STREET'	dB(A)	None	Night Evening Day Outside Standard Hours Standard Hours	- - - -	67 68 69 69	55 56 58 58
'8 COOK ROAD'	dB(A)	None	Night Evening Day Outside Standard Hours Standard Hours	- - - -	43 56 60 60	35 36 39 39
'93 STEWART STREET'	dB(A)	None	Night Evening Day Outside Standard Hours Standard Hours	- - - -	46 55 57 57	41 41 43 43
'13 STEWART STREET'	dB(A)	None	Night Evening Day Outside Standard Hours Standard Hours	- - - -	46 55 57 57	41 41 43 43
'388 MOORE PARK ROAD'	dB(A)	None	Night Evening Day Outside Standard Hours Standard Hours	- - - -	64 66 68 68	49 49 52 52
'4 MARTIN ROAD'	dB(A)	None	Night Evening Day Outside Standard Hours Standard Hours	- - - -	49 57 57 57	45 47 47 47
'1 MADDISON STREET'	dB(A)	None	Night Evening Day Outside Standard Hours Standard Hours	- - - -	67 68 69 69	55 56 58 58
'560 CLEVELAND STREET'	dB(A)	10dB	Night Evening Day Outside Standard Hours Standard Hours	45 45 45 45	- - - -	- - - -
'34 LANG ROAD'	dB(A)	None	Night Evening Day Outside Standard Hours Standard Hours	- - - -	43 56 60 60	35 36 39 39
'90 LANG ROAD'	dB(A)	None	Night Evening Day Outside Standard Hours Standard Hours	- - - -	43 56 60 60	35 36 39 39
'49-51 ROBERTSON ROAD'	dB(A)	None	Night Evening Day Outside Standard Hours Standard Hours	- - - -	49 57 57 57	45 47 47 47
'43 RIDGE STREET'	dB(A)	None	Night Evening Day Outside Standard Hours Standard Hours	- - - -	67 68 69 69	55 56 58 58
'39 MOORE PARK ROAD'	dB(A)	None	Night Evening Day Outside Standard Hours Standard Hours	- - - -	43 56 60 60	35 36 39 39
'87 ARTHUR STREET'	dB(A)	None	Night Evening Day Outside Standard Hours Standard Hours	- - - -	67 68 69 69	55 56 58 58
'3 CHURCH PLACE'	dB(A)	None	Night Evening Day Outside Standard Hours Standard Hours	- - - -	46 55 57 57	41 41 43 43
'28 MARTIN ROAD'	dB(A)	None	Night Evening Day Outside Standard Hours Standard Hours	- - - -	49 57 57 57	45 47 47 47

Address	Weighting	Façade noise reduction	Period	Fixed criteria (dB Leq)	Ambient (dB Leq)	BG (dB L90)
'248-250 MOORE PARK ROAD'	dB(A)	None	Night Evening Day Outside Standard Hours Standard Hours	- - - -	64 66 68 68	49 49 52 52
'98 LANG ROAD'	dB(A)	None	Night Evening Day Outside Standard Hours Standard Hours	- - - -	43 56 60 60	35 36 39 39
'98 LANG ROAD'	dB(A)	None	Night Evening Day Outside Standard Hours Standard Hours	- - - -	43 56 60 60	35 36 39 39
'74 LANG ROAD'	dB(A)	None	Night Evening Day Outside Standard Hours Standard Hours	- - - -	43 56 60 60	35 36 39 39
'77-79 PHELPS STREET'	dB(A)	None	Night Evening Day Outside Standard Hours Standard Hours	- - - -	67 68 69 69	55 56 58 58
'114 LANG ROAD'	dB(A)	None	Night Evening Day Outside Standard Hours Standard Hours	70 70 70 70	- - - -	- - - -
'6 CHELSEA STREET'	dB(A)	None	Night Evening Day Outside Standard Hours Standard Hours	- - - -	67 68 69 69	55 56 58 58
'88 LANG ROAD'	dB(A)	None	Night Evening Day Outside Standard Hours Standard Hours	- - - -	43 56 60 60	35 36 39 39
'22 BENT STREET'	dB(A)	None	Night Evening Day Outside Standard Hours Standard Hours	- - - -	46 55 57 57	41 41 43 43
'107 FITZROY STREET'	dB(A)	None	Night Evening Day Outside Standard Hours Standard Hours	- - - -	67 68 69 69	55 56 58 58
'461-463 OXFORD STREET'	dB(A)	10dB	Night Evening Day Outside Standard Hours Standard Hours	45 45 45 45	- - - -	- - - -
'23 MARTIN STREET'	dB(A)	None	Night Evening Day Outside Standard Hours Standard Hours	- - - -	46 55 57 57	41 41 43 43
'43 THURLOW STREET'	dB(A)	None	Night Evening Day Outside Standard Hours Standard Hours	- - - -	67 68 69 69	55 56 58 58
'23 OATLEY ROAD'	dB(A)	None	Night Evening Day Outside Standard Hours Standard Hours	- - - -	46 55 57 57	41 41 43 43
'56 PARKHAM STREET'	dB(A)	None	Night Evening Day Outside Standard Hours Standard Hours	- - - -	67 68 69 69	55 56 58 58
'22 CHAPMAN STREET'	dB(A)	None	Night Evening Day Outside Standard Hours Standard Hours	- - - -	67 68 69 69	55 56 58 58
'5 MOORE PARK ROAD'	dB(A)	None	Night Evening Day Outside Standard Hours Standard Hours	- - - -	43 56 60 60	35 36 39 39
'8 CHELSEA STREET'	dB(A)	None	Night Evening Day Outside Standard Hours Standard Hours	- - - -	67 68 69 69	55 56 58 58
'561 SOUTH DOWLING STREET'	dB(A)	None	Night Evening Day Outside Standard Hours Standard Hours	- - - -	67 68 69 69	55 56 58 58
'3 CHARLES STREET'	dB(A)	None	Night Evening Day Outside Standard Hours Standard Hours	- - - -	67 68 69 69	55 56 58 58
'24 COOK ROAD'	dB(A)	None	Night Evening Day Outside Standard Hours Standard Hours	- - - -	43 56 60 60	35 36 39 39
'6 COOK ROAD'	dB(A)	None	Night Evening Day Outside Standard Hours Standard Hours	- - - -	43 56 60 60	35 36 39 39

Address	Weighting	Façade noise reduction	Period	Fixed criteria (dB Leq)	Ambient (dB Leq)	BG (dB L90)
'30-38 COOK ROAD'	dB(A)	None	Night Evening Day Outside Standard Hours Standard Hours	- - - -	43 56 60 60	35 36 39 39
'38 STEWART STREET'	dB(A)	None	Night Evening Day Outside Standard Hours Standard Hours	- - - -	46 55 57 57	41 41 43 43
'228 MOORE PARK ROAD'	dB(A)	None	Night Evening Day Outside Standard Hours Standard Hours	70 70 70 70	- - - -	- - - -
'22 RIDGE STREET'	dB(A)	None	Night Evening Day Outside Standard Hours Standard Hours	- - - -	67 68 69 69	55 56 58 58
'58 REGENT STREET'	dB(A)	None	Night Evening Day Outside Standard Hours Standard Hours	- - - -	46 55 57 57	41 41 43 43
'1 MADDISON LANE'	dB(A)	None	Night Evening Day Outside Standard Hours Standard Hours	- - - -	67 68 69 69	55 56 58 58
'11 BENT STREET'	dB(A)	None	Night Evening Day Outside Standard Hours Standard Hours	- - - -	46 55 57 57	41 41 43 43
'32 CHAPMAN STREET'	dB(A)	None	Night Evening Day Outside Standard Hours Standard Hours	- - - -	67 68 69 69	55 56 58 58
'9 CHURCH PLACE'	dB(A)	None	Night Evening Day Outside Standard Hours Standard Hours	- - - -	64 66 68 68	49 49 52 52
'18 PARKHAM STREET'	dB(A)	None	Night Evening Day Outside Standard Hours Standard Hours	- - - -	67 68 69 69	55 56 58 58
'92 LANG ROAD'	dB(A)	None	Night Evening Day Outside Standard Hours Standard Hours	- - - -	43 56 60 60	35 36 39 39
'7-17 COOK ROAD'	dB(A)	None	Night Evening Day Outside Standard Hours Standard Hours	- - - -	43 56 60 60	35 36 39 39
'37 GORDON STREET'	dB(A)	None	Night Evening Day Outside Standard Hours Standard Hours	- - - -	46 55 57 57	41 41 43 43
'390 MOORE PARK ROAD'	dB(A)	None	Night Evening Day Outside Standard Hours Standard Hours	- - - -	64 66 68 68	49 49 52 52
'475-489 CLEVELAND STREET'	dB(A)	None	Night Evening Day Outside Standard Hours Standard Hours	70 70 70 70	- - - -	- - - -
'38 DRIVER AVENUE'	dB(A)	None	Night Evening Day Outside Standard Hours Standard Hours	70 70 70 70	- - - -	- - - -
'12 ALEXANDER STREET'	dB(A)	None	Night Evening Day Outside Standard Hours Standard Hours	- - - -	46 55 57 57	41 41 43 43
'116 LANG ROAD'	dB(A)	None	Night Evening Day Outside Standard Hours Standard Hours	70 70 70 70	- - - -	- - - -
'32 MOORE PARK ROAD'	dB(A)	None	Night Evening Day Outside Standard Hours Standard Hours	- - - -	62 65 67 67	51 52 56 56
'25 MOORE PARK ROAD'	dB(A)	None	Night Evening Day Outside Standard Hours Standard Hours	- - - -	64 66 68 68	49 49 52 52
'314 MOORE PARK ROAD'	dB(A)	None	Night Evening Day Outside Standard Hours Standard Hours	- - - -	64 66 68 68	49 49 52 52
'10 LANG ROAD'	dB(A)	None	Night Evening Day Outside Standard Hours Standard Hours	- - - -	43 56 60 60	35 36 39 39

Address	Weighting	Façade noise reduction	Period	Fixed criteria (dB Leq)	Ambient (dB Leq)	BG (dB L90)
'28 RIDGE STREET'	dB(A)	None	Night Evening Day Outside Standard Hours Standard Hours	- - - -	67 68 69 69	55 56 58 58
'116 LANG ROAD'	dB(A)	None	Night Evening Day Outside Standard Hours Standard Hours	70 70 70 70	- - - -	- - - -
'469 OXFORD STREET'	dB(A)	None	Night Evening Day Outside Standard Hours Standard Hours	- - - -	46 55 57 57	41 41 43 43
'42 REGENT STREET'	dB(A)	None	Night Evening Day Outside Standard Hours Standard Hours	- - - -	46 55 57 57	41 41 43 43
'421 OXFORD STREET'	dB(A)	10dB	Night Evening Day Outside Standard Hours Standard Hours	45 45 45 45	- - - -	- - - -
'38 DRIVER AVENUE'	dB(A)	None	Night Evening Day Outside Standard Hours Standard Hours	70 70 70 70	- - - -	- - - -
'385 OXFORD STREET'	dB(A)	None	Night Evening Day Outside Standard Hours Standard Hours	70 70 70 70	- - - -	- - - -
'38 DRIVER AVENUE'	dB(A)	None	Night Evening Day Outside Standard Hours Standard Hours	70 70 70 70	- - - -	- - - -
'46 MARTIN ROAD'	dB(A)	None	Night Evening Day Outside Standard Hours Standard Hours	- - - -	49 57 57 57	45 47 47 47
'451 CLEVELAND STREET'	dB(A)	None	Night Evening Day Outside Standard Hours Standard Hours	70 70 70 70	- - - -	- - - -
'114 ARTHUR STREET'	dB(A)	None	Night Evening Day Outside Standard Hours Standard Hours	- - - -	67 68 69 69	55 56 58 58
'11 POATE ROAD'	dB(A)	None	Night Evening Day Outside Standard Hours Standard Hours	- - - -	43 56 60 60	35 36 39 39
'416 MOORE PARK ROAD'	dB(A)	None	Night Evening Day Outside Standard Hours Standard Hours	- - - -	64 66 68 68	49 49 52 52
'24 MADDISON STREET'	dB(A)	None	Night Evening Day Outside Standard Hours Standard Hours	- - - -	67 68 69 69	55 56 58 58
'38 DRIVER AVENUE'	dB(A)	None	Night Evening Day Outside Standard Hours Standard Hours	70 70 70 70	- - - -	- - - -
'5 STANLEY STREET'	dB(A)	None	Night Evening Day Outside Standard Hours Standard Hours	70 70 70 70	- - - -	- - - -
'41 ROBERTSON ROAD'	dB(A)	None	Night Evening Day Outside Standard Hours Standard Hours	- - - -	49 57 57 57	45 47 47 47
'641 SOUTH DOWLING STREET'	dB(A)	None	Night Evening Day Outside Standard Hours Standard Hours	- - - -	67 68 69 69	55 56 58 58
'22 LANG ROAD'	dB(A)	None	Night Evening Day Outside Standard Hours Standard Hours	- - - -	43 56 60 60	35 36 39 39
'471-475 OXFORD STREET'	dB(A)	None	Night Evening Day Outside Standard Hours Standard Hours	70 70 70 70	- - - -	- - - -
'775 SOUTH DOWLING STREET'	dB(A)	None	Night Evening Day Outside Standard Hours Standard Hours	- - - -	67 68 69 69	55 56 58 58
'67 PHELPS STREET'	dB(A)	None	Night Evening Day Outside Standard Hours Standard Hours	- - - -	67 68 69 69	55 56 58 58

Address	Weighting	Façade noise reduction	Period	Fixed criteria (dB Leq)	Ambient (dB Leq)	BG (dB L90)
'631 SOUTH DOWLING STREET'	dB(A)	None	Night Evening Day Outside Standard Hours Standard Hours	- - - -	67 68 69 69	55 56 58 58
'28 MADDISON STREET'	dB(A)	None	Night Evening Day Outside Standard Hours Standard Hours	- - - -	67 68 69 69	55 56 58 58
'667 SOUTH DOWLING STREET'	dB(A)	None	Night Evening Day Outside Standard Hours Standard Hours	- - - -	67 68 69 69	55 56 58 58
'395 OXFORD STREET'	dB(A)	10dB	Night Evening Day Outside Standard Hours Standard Hours	45 45 45 45	- - - -	- - - -
'345-347 OXFORD STREET'	dB(A)	None	Night Evening Day Outside Standard Hours Standard Hours	70 70 70 70	- - - -	- - - -
'41 MORT STREET'	dB(A)	None	Night Evening Day Outside Standard Hours Standard Hours	- - - -	67 68 69 69	55 56 58 58
'37 MORT STREET'	dB(A)	None	Night Evening Day Outside Standard Hours Standard Hours	- - - -	67 68 69 69	55 56 58 58
'520 CLEVELAND STREET'	dB(A)	None	Night Evening Day Outside Standard Hours Standard Hours	70 70 70 70	- - - -	- - - -
'477 SOUTH DOWLING STREET'	dB(A)	None	Night Evening Day Outside Standard Hours Standard Hours	- - - -	62 65 67 67	51 52 56 56
'27 WALTER STREET'	dB(A)	None	Night Evening Day Outside Standard Hours Standard Hours	- - - -	46 55 57 57	41 41 43 43
'354 SOUTH DOWLING STREET'	dB(A)	None	Night Evening Day Outside Standard Hours Standard Hours	- - - -	62 65 67 67	51 52 56 56
'13 MORT STREET'	dB(A)	None	Night Evening Day Outside Standard Hours Standard Hours	- - - -	67 68 69 69	55 56 58 58
'473 SOUTH DOWLING STREET'	dB(A)	None	Night Evening Day Outside Standard Hours Standard Hours	- - - -	62 65 67 67	51 52 56 56
'330 MOORE PARK ROAD'	dB(A)	None	Night Evening Day Outside Standard Hours Standard Hours	- - - -	64 66 68 68	49 49 52 52
'25 OATLEY ROAD'	dB(A)	None	Night Evening Day Outside Standard Hours Standard Hours	- - - -	46 55 57 57	41 41 43 43
'103 COOK ROAD'	dB(A)	None	Night Evening Day Outside Standard Hours Standard Hours	- - - -	43 56 60 60	35 36 39 39
'475 SOUTH DOWLING STREET'	dB(A)	None	Night Evening Day Outside Standard Hours Standard Hours	- - - -	62 65 67 67	51 52 56 56
'3 POATE ROAD'	dB(A)	None	Night Evening Day Outside Standard Hours Standard Hours	- - - -	43 56 60 60	35 36 39 39
'91 STEWART STREET'	dB(A)	None	Night Evening Day Outside Standard Hours Standard Hours	- - - -	46 55 57 57	41 41 43 43
'306 MOORE PARK ROAD'	dB(A)	None	Night Evening Day Outside Standard Hours Standard Hours	- - - -	64 66 68 68	49 49 52 52
'358 SOUTH DOWLING STREET'	dB(A)	None	Night Evening Day Outside Standard Hours Standard Hours	- - - -	62 65 67 67	51 52 56 56
'52 RIDGE STREET'	dB(A)	None	Night Evening Day Outside Standard Hours Standard Hours	- - - -	67 68 69 69	55 56 58 58

Address	Weighting	Façade noise reduction	Period	Fixed criteria (dB Leq)	Ambient (dB Leq)	BG (dB L90)
'356 SOUTH DOWLING STREET'	dB(A)	None	Night Evening Day Outside Standard Hours Standard Hours	- - - -	62 65 67 67	51 52 56 56
'31 NOBBS STREET'	dB(A)	None	Night Evening Day Outside Standard Hours Standard Hours	- - - -	67 68 69 69	55 56 58 58
'352 MOORE PARK ROAD'	dB(A)	None	Night Evening Day Outside Standard Hours Standard Hours	- - - -	64 66 68 68	49 49 52 52
'128 FLINDERS STREET'	dB(A)	None	Night Evening Day Outside Standard Hours Standard Hours	- - - -	62 65 67 67	51 52 56 56
'38 MARTIN ROAD'	dB(A)	None	Night Evening Day Outside Standard Hours Standard Hours	- - - -	49 57 57 57	45 47 47 47
'20 ALEXANDER STREET'	dB(A)	None	Night Evening Day Outside Standard Hours Standard Hours	- - - -	46 55 57 57	41 41 43 43
'1 STANLEY STREET'	dB(A)	None	Night Evening Day Outside Standard Hours Standard Hours	70 70 70 70	- - - -	- - - -
'42 GORDON STREET'	dB(A)	None	Night Evening Day Outside Standard Hours Standard Hours	- - - -	46 55 57 57	41 41 43 43
'516 CLEVELAND STREET'	dB(A)	None	Night Evening Day Outside Standard Hours Standard Hours	70 70 70 70	- - - -	- - - -
'126 FLINDERS STREET'	dB(A)	None	Night Evening Day Outside Standard Hours Standard Hours	- - - -	62 65 67 67	51 52 56 56
'133 ARTHUR STREET'	dB(A)	None	Night Evening Day Outside Standard Hours Standard Hours	- - - -	67 68 69 69	55 56 58 58
'15 FURBER ROAD'	dB(A)	None	Night Evening Day Outside Standard Hours Standard Hours	- - - -	43 56 60 60	35 36 39 39
'50 STEWART STREET'	dB(A)	None	Night Evening Day Outside Standard Hours Standard Hours	- - - -	46 55 57 57	41 41 43 43
'132 FLINDERS STREET'	dB(A)	None	Night Evening Day Outside Standard Hours Standard Hours	- - - -	62 65 67 67	51 52 56 56
'20 COOK ROAD'	dB(A)	None	Night Evening Day Outside Standard Hours Standard Hours	- - - -	43 56 60 60	35 36 39 39
'342 MOORE PARK ROAD'	dB(A)	None	Night Evening Day Outside Standard Hours Standard Hours	- - - -	64 66 68 68	49 49 52 52
'51 REGENT STREET'	dB(A)	None	Night Evening Day Outside Standard Hours Standard Hours	- - - -	46 55 57 57	41 41 43 43
'136 FLINDERS STREET'	dB(A)	None	Night Evening Day Outside Standard Hours Standard Hours	- - - -	62 65 67 67	51 52 56 56
'130 FLINDERS STREET'	dB(A)	None	Night Evening Day Outside Standard Hours Standard Hours	- - - -	62 65 67 67	51 52 56 56
'15 MCELHONE PLACE'	dB(A)	None	Night Evening Day Outside Standard Hours Standard Hours	- - - -	67 68 69 69	55 56 58 58
'38 SELWYN STREET'	dB(A)	None	Night Evening Day Outside Standard Hours Standard Hours	- - - -	46 55 57 57	41 41 43 43
'767 SOUTH DOWLING STREET'	dB(A)	None	Night Evening Day Outside Standard Hours Standard Hours	- - - -	67 68 69 69	55 56 58 58

Address	Weighting	Façade noise reduction	Period	Fixed criteria (dB Leq)	Ambient (dB Leq)	BG (dB L90)
'11 STEWART PLACE'	dB(A)	None	Night Evening Day Outside Standard Hours Standard Hours	- - - -	46 55 57 57	41 41 43 43
'51 GORDON STREET'	dB(A)	None	Night Evening Day Outside Standard Hours Standard Hours	- - - -	64 66 68 68	49 49 52 52
'324 MOORE PARK ROAD'	dB(A)	None	Night Evening Day Outside Standard Hours Standard Hours	- - - -	64 66 68 68	49 49 52 52
'46 SELWYN STREET'	dB(A)	None	Night Evening Day Outside Standard Hours Standard Hours	- - - -	46 55 57 57	41 41 43 43
'27 RENNY STREET'	dB(A)	None	Night Evening Day Outside Standard Hours Standard Hours	- - - -	46 55 57 57	41 41 43 43
'21 OATLEY ROAD'	dB(A)	None	Night Evening Day Outside Standard Hours Standard Hours	- - - -	46 55 57 57	41 41 43 43
'46 LEINSTER STREET'	dB(A)	None	Night Evening Day Outside Standard Hours Standard Hours	- - - -	46 55 57 57	41 41 43 43
'376 SOUTH DOWLING STREET'	dB(A)	None	Night Evening Day Outside Standard Hours Standard Hours	- - - -	62 65 67 67	51 52 56 56
'378 SOUTH DOWLING STREET'	dB(A)	None	Night Evening Day Outside Standard Hours Standard Hours	- - - -	62 65 67 67	51 52 56 56
'7-17 COOK ROAD'	dB(A)	None	Night Evening Day Outside Standard Hours Standard Hours	- - - -	43 56 60 60	35 36 39 39
'461-463 OXFORD STREET'	dB(A)	10dB	Night Evening Day Outside Standard Hours Standard Hours	45 45 45 45	- - - -	- - - -
'17 CHAPMAN STREET'	dB(A)	None	Night Evening Day Outside Standard Hours Standard Hours	- - - -	67 68 69 69	55 56 58 58
'19 CHARLES STREET'	dB(A)	None	Night Evening Day Outside Standard Hours Standard Hours	- - - -	67 68 69 69	55 56 58 58
'350 MOORE PARK ROAD'	dB(A)	None	Night Evening Day Outside Standard Hours Standard Hours	- - - -	64 66 68 68	49 49 52 52
'374 SOUTH DOWLING STREET'	dB(A)	None	Night Evening Day Outside Standard Hours Standard Hours	- - - -	62 65 67 67	51 52 56 56
'2 CHURCH STREET'	dB(A)	None	Night Evening Day Outside Standard Hours Standard Hours	- - - -	46 55 57 57	41 41 43 43
'1 MOORE PARK ROAD'	dB(A)	None	Night Evening Day Outside Standard Hours Standard Hours	- - - -	64 66 68 68	49 49 52 52
'46 CHELSEA STREET'	dB(A)	None	Night Evening Day Outside Standard Hours Standard Hours	- - - -	67 68 69 69	55 56 58 58
'414 MOORE PARK ROAD'	dB(A)	None	Night Evening Day Outside Standard Hours Standard Hours	- - - -	64 66 68 68	49 49 52 52
'2 OATLEY ROAD'	dB(A)	None	Night Evening Day Outside Standard Hours Standard Hours	70 70 70 70	- - - -	- - - -
'585 SOUTH DOWLING STREET'	dB(A)	None	Night Evening Day Outside Standard Hours Standard Hours	- - - -	67 68 69 69	55 56 58 58
'62 SELWYN STREET'	dB(A)	None	Night Evening Day Outside Standard Hours Standard Hours	- - - -	46 55 57 57	41 41 43 43

Address	Weighting	Façade noise reduction	Period	Fixed criteria (dB Leq)	Ambient (dB Leq)	BG (dB L90)
'37 NOBBS STREET'	dB(A)	None	Night Evening Day Outside Standard Hours Standard Hours	- - - -	67 68 69 69	55 56 58 58
'12 SEYMOUR PLACE'	dB(A)	None	Night Evening Day Outside Standard Hours Standard Hours	- - - -	46 55 57 57	41 41 43 43
'34 MADDISON STREET'	dB(A)	None	Night Evening Day Outside Standard Hours Standard Hours	- - - -	67 68 69 69	55 56 58 58
'57 SELWYN STREET'	dB(A)	None	Night Evening Day Outside Standard Hours Standard Hours	- - - -	46 55 57 57	41 41 43 43
'22 FURBER ROAD'	dB(A)	None	Night Evening Day Outside Standard Hours Standard Hours	- - - -	43 56 60 60	35 36 39 39
'15 CHURCH STREET'	dB(A)	None	Night Evening Day Outside Standard Hours Standard Hours	- - - -	46 55 57 57	41 41 43 43
'8 SEYMOUR PLACE'	dB(A)	None	Night Evening Day Outside Standard Hours Standard Hours	- - - -	46 55 57 57	41 41 43 43
'44 LEINSTER STREET'	dB(A)	None	Night Evening Day Outside Standard Hours Standard Hours	- - - -	46 55 57 57	41 41 43 43
'52 SELWYN STREET'	dB(A)	None	Night Evening Day Outside Standard Hours Standard Hours	- - - -	46 55 57 57	41 41 43 43
'56 SELWYN STREET'	dB(A)	None	Night Evening Day Outside Standard Hours Standard Hours	- - - -	46 55 57 57	41 41 43 43
'51 PHELPS STREET'	dB(A)	None	Night Evening Day Outside Standard Hours Standard Hours	- - - -	67 68 69 69	55 56 58 58
'63-65 SELWYN STREET'	dB(A)	None	Night Evening Day Outside Standard Hours Standard Hours	- - - -	46 55 57 57	41 41 43 43
'111 ARTHUR STREET'	dB(A)	None	Night Evening Day Outside Standard Hours Standard Hours	- - - -	67 68 69 69	55 56 58 58
'27-35 COOK ROAD'	dB(A)	None	Night Evening Day Outside Standard Hours Standard Hours	- - - -	43 56 60 60	35 36 39 39
'160 FLINDERS STREET'	dB(A)	None	Night Evening Day Outside Standard Hours Standard Hours	- - - -	62 65 67 67	51 52 56 56
'18 LANG ROAD'	dB(A)	None	Night Evening Day Outside Standard Hours Standard Hours	- - - -	43 56 60 60	35 36 39 39
'58-60 SELWYN STREET'	dB(A)	None	Night Evening Day Outside Standard Hours Standard Hours	- - - -	46 55 57 57	41 41 43 43
'102 LANG ROAD'	dB(A)	None	Night Evening Day Outside Standard Hours Standard Hours	- - - -	43 56 60 60	35 36 39 39
'22 MADDISON STREET'	dB(A)	None	Night Evening Day Outside Standard Hours Standard Hours	- - - -	67 68 69 69	55 56 58 58
'58-60 SELWYN STREET'	dB(A)	None	Night Evening Day Outside Standard Hours Standard Hours	- - - -	46 55 57 57	41 41 43 43
'119 ANZAC PARADE'	dB(A)	None	Night Evening Day Outside Standard Hours Standard Hours	65 65 65 65	- - - -	- - - -
'50 SELWYN STREET'	dB(A)	None	Night Evening Day Outside Standard Hours Standard Hours	- - - -	46 55 57 57	41 41 43 43

Address	Weighting	Façade noise reduction	Period	Fixed criteria (dB Leq)	Ambient (dB Leq)	BG (dB L90)
'38 NOBBS STREET'	dB(A)	None	Night Evening Day Outside Standard Hours Standard Hours	- - - -	67 68 69 69	55 56 58 58
'146 FLINDERS STREET'	dB(A)	None	Night Evening Day Outside Standard Hours Standard Hours	- - - -	62 65 67 67	51 52 56 56
'127-131 COOK ROAD'	dB(A)	None	Night Evening Day Outside Standard Hours Standard Hours	- - - -	43 56 60 60	35 36 39 39
'16 MARTIN ROAD'	dB(A)	None	Night Evening Day Outside Standard Hours Standard Hours	- - - -	49 57 57 57	45 47 47 47
'150 FLINDERS STREET'	dB(A)	None	Night Evening Day Outside Standard Hours Standard Hours	- - - -	62 65 67 67	51 52 56 56
'4 MARTIN ROAD'	dB(A)	None	Night Evening Day Outside Standard Hours Standard Hours	- - - -	49 57 57 57	45 47 47 47
'41 NOBBS STREET'	dB(A)	None	Night Evening Day Outside Standard Hours Standard Hours	- - - -	67 68 69 69	55 56 58 58
'40 SELWYN STREET'	dB(A)	None	Night Evening Day Outside Standard Hours Standard Hours	- - - -	46 55 57 57	41 41 43 43
'76 LANG ROAD'	dB(A)	None	Night Evening Day Outside Standard Hours Standard Hours	- - - -	43 56 60 60	35 36 39 39
'39 PHELPS STREET'	dB(A)	None	Night Evening Day Outside Standard Hours Standard Hours	- - - -	67 68 69 69	55 56 58 58
'60 PARKHAM STREET'	dB(A)	None	Night Evening Day Outside Standard Hours Standard Hours	- - - -	67 68 69 69	55 56 58 58
'43 GORDON STREET'	dB(A)	None	Night Evening Day Outside Standard Hours Standard Hours	- - - -	46 55 57 57	41 41 43 43
'158 FLINDERS STREET'	dB(A)	None	Night Evening Day Outside Standard Hours Standard Hours	- - - -	62 65 67 67	51 52 56 56
'48 LEINSTER STREET'	dB(A)	None	Night Evening Day Outside Standard Hours Standard Hours	- - - -	46 55 57 57	41 41 43 43
'156 FLINDERS STREET'	dB(A)	None	Night Evening Day Outside Standard Hours Standard Hours	- - - -	62 65 67 67	51 52 56 56
'9 WALTER STREET'	dB(A)	None	Night Evening Day Outside Standard Hours Standard Hours	- - - -	46 55 57 57	41 41 43 43
'495 OXFORD STREET'	dB(A)	None	Night Evening Day Outside Standard Hours Standard Hours	70 70 70 70	- - - -	- - - -
'14 MARTIN ROAD'	dB(A)	None	Night Evening Day Outside Standard Hours Standard Hours	- - - -	49 57 57 57	45 47 47 47
'491 SOUTH DOWLING STREET'	dB(A)	None	Night Evening Day Outside Standard Hours Standard Hours	- - - -	67 68 69 69	55 56 58 58
'420 MOORE PARK ROAD'	dB(A)	None	Night Evening Day Outside Standard Hours Standard Hours	- - - -	64 66 68 68	49 49 52 52
'44 STEWART STREET'	dB(A)	None	Night Evening Day Outside Standard Hours Standard Hours	- - - -	46 55 57 57	41 41 43 43
' 335582 6247414'	dB(A)	None	Night Evening Day Outside Standard Hours Standard Hours	65 65 65 65	- - - -	- - - -

Address	Weighting	Façade noise reduction	Period	Fixed criteria (dB Leq)	Ambient (dB Leq)	BG (dB L90)
'45 GORDON STREET'	dB(A)	None	Night Evening Day Outside Standard Hours Standard Hours	- - - -	46 55 57 57	41 41 43 43
'75 OXFORD STREET'	dB(A)	None	Night Evening Day Outside Standard Hours Standard Hours	70 70 70 70	- - - -	- - - -
'29 GORDON STREET'	dB(A)	None	Night Evening Day Outside Standard Hours Standard Hours	- - - -	46 55 57 57	41 41 43 43
'284 MOORE PARK ROAD'	dB(A)	None	Night Evening Day Outside Standard Hours Standard Hours	- - - -	64 66 68 68	49 49 52 52
'5 RIDGE STREET'	dB(A)	None	Night Evening Day Outside Standard Hours Standard Hours	- - - -	67 68 69 69	55 56 58 58
'58 MARTIN ROAD'	dB(A)	None	Night Evening Day Outside Standard Hours Standard Hours	- - - -	49 57 57 57	45 47 47 47
'729 SOUTH DOWLING STREET'	dB(A)	None	Night Evening Day Outside Standard Hours Standard Hours	- - - -	67 68 69 69	55 56 58 58
'94 LANG ROAD'	dB(A)	None	Night Evening Day Outside Standard Hours Standard Hours	- - - -	43 56 60 60	35 36 39 39
'29 CHELSEA STREET'	dB(A)	None	Night Evening Day Outside Standard Hours Standard Hours	- - - -	67 68 69 69	55 56 58 58
'761 SOUTH DOWLING STREET'	dB(A)	None	Night Evening Day Outside Standard Hours Standard Hours	- - - -	67 68 69 69	55 56 58 58
'96 ARTHUR STREET'	dB(A)	None	Night Evening Day Outside Standard Hours Standard Hours	- - - -	67 68 69 69	55 56 58 58
'47 GORDON STREET'	dB(A)	None	Night Evening Day Outside Standard Hours Standard Hours	- - - -	46 55 57 57	41 41 43 43
'49 REGENT STREET'	dB(A)	None	Night Evening Day Outside Standard Hours Standard Hours	- - - -	46 55 57 57	41 41 43 43
'9 CHELSEA STREET'	dB(A)	None	Night Evening Day Outside Standard Hours Standard Hours	- - - -	67 68 69 69	55 56 58 58
'68 REGENT STREET'	dB(A)	None	Night Evening Day Outside Standard Hours Standard Hours	- - - -	46 55 57 57	41 41 43 43
'31 WALTER STREET'	dB(A)	None	Night Evening Day Outside Standard Hours Standard Hours	- - - -	46 55 57 57	41 41 43 43
'52 SELWYN STREET'	dB(A)	None	Night Evening Day Outside Standard Hours Standard Hours	- - - -	46 55 57 57	41 41 43 43
'4 COOK ROAD'	dB(A)	None	Night Evening Day Outside Standard Hours Standard Hours	- - - -	43 56 60 60	35 36 39 39
'10-14 CHURCH STREET'	dB(A)	None	Night Evening Day Outside Standard Hours Standard Hours	- - - -	46 55 57 57	41 41 43 43
'57-67 COOK ROAD'	dB(A)	None	Night Evening Day Outside Standard Hours Standard Hours	- - - -	43 56 60 60	35 36 39 39
'8 LANG ROAD'	dB(A)	None	Night Evening Day Outside Standard Hours Standard Hours	- - - -	43 56 60 60	35 36 39 39
'34 MARTIN ROAD'	dB(A)	None	Night Evening Day Outside Standard Hours Standard Hours	- - - -	49 57 57 57	45 47 47 47

Address	Weighting	Façade noise reduction	Period	Fixed criteria (dB Leq)	Ambient (dB Leq)	BG (dB L90)
'26 SELWYN STREET'	dB(A)	None	Night Evening Day Outside Standard Hours Standard Hours	- - - -	46 55 57 57	41 41 43 43
'32 SELWYN STREET'	dB(A)	None	Night Evening Day Outside Standard Hours Standard Hours	- - - -	46 55 57 57	41 41 43 43
'13 MOORE PARK ROAD'	dB(A)	None	Night Evening Day Outside Standard Hours Standard Hours	- - - -	43 56 60 60	35 36 39 39
'741 SOUTH DOWLING STREET'	dB(A)	None	Night Evening Day Outside Standard Hours Standard Hours	- - - -	67 68 69 69	55 56 58 58
'36 MARTIN ROAD'	dB(A)	None	Night Evening Day Outside Standard Hours Standard Hours	- - - -	49 57 57 57	45 47 47 47
'116 LANG ROAD'	dB(A)	None	Night Evening Day Outside Standard Hours Standard Hours	70 70 70 70	- - - -	- - - -
'394 MOORE PARK ROAD'	dB(A)	None	Night Evening Day Outside Standard Hours Standard Hours	- - - -	64 66 68 68	49 49 52 52
'107-111 COOK ROAD'	dB(A)	None	Night Evening Day Outside Standard Hours Standard Hours	- - - -	43 56 60 60	35 36 39 39
'103 COOK ROAD'	dB(A)	None	Night Evening Day Outside Standard Hours Standard Hours	- - - -	43 56 60 60	35 36 39 39
'491 CLEVELAND STREET'	dB(A)	None	Night Evening Day Outside Standard Hours Standard Hours	70 70 70 70	- - - -	- - - -
'339 OXFORD STREET'	dB(A)	None	Night Evening Day Outside Standard Hours Standard Hours	- - - -	46 55 57 57	41 41 43 43
'553 SOUTH DOWLING STREET'	dB(A)	None	Night Evening Day Outside Standard Hours Standard Hours	- - - -	67 68 69 69	55 56 58 58
'246 MOORE PARK ROAD'	dB(A)	None	Night Evening Day Outside Standard Hours Standard Hours	- - - -	64 66 68 68	49 49 52 52
'50-56 MARSHALL STREET'	dB(A)	None	Night Evening Day Outside Standard Hours Standard Hours	- - - -	67 68 69 69	55 56 58 58
'24 LANG ROAD'	dB(A)	None	Night Evening Day Outside Standard Hours Standard Hours	- - - -	43 56 60 60	35 36 39 39
'390 MOORE PARK ROAD'	dB(A)	None	Night Evening Day Outside Standard Hours Standard Hours	- - - -	64 66 68 68	49 49 52 52
'296 MOORE PARK ROAD'	dB(A)	None	Night Evening Day Outside Standard Hours Standard Hours	- - - -	64 66 68 68	49 49 52 52
'56 LANG ROAD'	dB(A)	None	Night Evening Day Outside Standard Hours Standard Hours	- - - -	43 56 60 60	35 36 39 39
'302 MOORE PARK ROAD'	dB(A)	None	Night Evening Day Outside Standard Hours Standard Hours	- - - -	64 66 68 68	49 49 52 52
'46 REGENT STREET'	dB(A)	None	Night Evening Day Outside Standard Hours Standard Hours	- - - -	46 55 57 57	41 41 43 43
'77-85 FITZROY STREET'	dB(A)	None	Night Evening Day Outside Standard Hours Standard Hours	- - - -	67 68 69 69	55 56 58 58
'386 MOORE PARK ROAD'	dB(A)	None	Night Evening Day Outside Standard Hours Standard Hours	- - - -	64 66 68 68	49 49 52 52

Address	Weighting	Façade noise reduction	Period	Fixed criteria (dB Leq)	Ambient (dB Leq)	BG (dB L90)
'33 ROBERTSON ROAD'	dB(A)	None	Night Evening Day Outside Standard Hours Standard Hours	- - - -	49 57 57 57	45 47 47 47
'296 MOORE PARK ROAD'	dB(A)	None	Night Evening Day Outside Standard Hours Standard Hours	- - - -	64 66 68 68	49 49 52 52
'30 ALEXANDER STREET'	dB(A)	None	Night Evening Day Outside Standard Hours Standard Hours	- - - -	46 55 57 57	41 41 43 43
'3 ROBERTSON ROAD'	dB(A)	None	Night Evening Day Outside Standard Hours Standard Hours	- - - -	49 57 57 57	45 47 47 47
'13 OATLEY ROAD'	dB(A)	None	Night Evening Day Outside Standard Hours Standard Hours	- - - -	46 55 57 57	41 41 43 43
'244 MOORE PARK ROAD'	dB(A)	None	Night Evening Day Outside Standard Hours Standard Hours	- - - -	64 66 68 68	49 49 52 52
'55 MOORE PARK ROAD'	dB(A)	None	Night Evening Day Outside Standard Hours Standard Hours	- - - -	43 56 60 60	35 36 39 39
'246 MOORE PARK ROAD'	dB(A)	None	Night Evening Day Outside Standard Hours Standard Hours	- - - -	64 66 68 68	49 49 52 52
'3 STEWART STREET'	dB(A)	None	Night Evening Day Outside Standard Hours Standard Hours	- - - -	46 55 57 57	41 41 43 43
'32 RENNY STREET'	dB(A)	None	Night Evening Day Outside Standard Hours Standard Hours	- - - -	46 55 57 57	41 41 43 43
'8 LEINSTER STREET'	dB(A)	None	Night Evening Day Outside Standard Hours Standard Hours	- - - -	46 55 57 57	41 41 43 43
'106 ARTHUR STREET'	dB(A)	None	Night Evening Day Outside Standard Hours Standard Hours	- - - -	67 68 69 69	55 56 58 58
'39 BENT STREET'	dB(A)	None	Night Evening Day Outside Standard Hours Standard Hours	- - - -	46 55 57 57	41 41 43 43
'6 LEINSTER STREET'	dB(A)	None	Night Evening Day Outside Standard Hours Standard Hours	- - - -	46 55 57 57	41 41 43 43
'14 RENNY STREET'	dB(A)	None	Night Evening Day Outside Standard Hours Standard Hours	- - - -	46 55 57 57	41 41 43 43
'61 REGENT STREET'	dB(A)	None	Night Evening Day Outside Standard Hours Standard Hours	- - - -	46 55 57 57	41 41 43 43
'61 REGENT STREET'	dB(A)	None	Night Evening Day Outside Standard Hours Standard Hours	- - - -	46 55 57 57	41 41 43 43
'114 LANG ROAD'	dB(A)	None	Night Evening Day Outside Standard Hours Standard Hours	70 70 70 70	- - - -	- - - -
'50 MARTIN ROAD'	dB(A)	None	Night Evening Day Outside Standard Hours Standard Hours	- - - -	49 57 57 57	45 47 47 47
'4 RENNY LANE'	dB(A)	None	Night Evening Day Outside Standard Hours Standard Hours	- - - -	46 55 57 57	41 41 43 43
'461-463 OXFORD STREET'	dB(A)	10dB	Night Evening Day Outside Standard Hours Standard Hours	45 45 45 45	- - - -	- - - -
'21 ROBERTSON ROAD'	dB(A)	None	Night Evening Day Outside Standard Hours Standard Hours	- - - -	49 57 57 57	45 47 47 47

Address	Weighting	Façade noise reduction	Period	Fixed criteria (dB Leq)	Ambient (dB Leq)	BG (dB L90)
'6 MARTIN ROAD'	dB(A)	None	Night Evening Day Outside Standard Hours Standard Hours	- - - -	49 57 57 57	45 47 47 47
'37 BENT STREET'	dB(A)	None	Night Evening Day Outside Standard Hours Standard Hours	- - - -	46 55 57 57	41 41 43 43
'119 LEINSTER STREET'	dB(A)	None	Night Evening Day Outside Standard Hours Standard Hours	- - - -	64 66 68 68	49 49 52 52
'12 BENT STREET'	dB(A)	None	Night Evening Day Outside Standard Hours Standard Hours	- - - -	46 55 57 57	41 41 43 43
'44 GORDON STREET'	dB(A)	None	Night Evening Day Outside Standard Hours Standard Hours	- - - -	46 55 57 57	41 41 43 43
'247 OXFORD STREET'	dB(A)	10dB	Night Evening Day Outside Standard Hours Standard Hours	45 45 45 45	- - - -	- - - -
'46 WALTER STREET'	dB(A)	None	Night Evening Day Outside Standard Hours Standard Hours	- - - -	46 55 57 57	41 41 43 43
'33 BENT STREET'	dB(A)	None	Night Evening Day Outside Standard Hours Standard Hours	- - - -	46 55 57 57	41 41 43 43
'386 MOORE PARK ROAD'	dB(A)	None	Night Evening Day Outside Standard Hours Standard Hours	- - - -	64 66 68 68	49 49 52 52
'97 LEINSTER STREET'	dB(A)	None	Night Evening Day Outside Standard Hours Standard Hours	- - - -	64 66 68 68	49 49 52 52
'54 LANG ROAD'	dB(A)	None	Night Evening Day Outside Standard Hours Standard Hours	- - - -	43 56 60 60	35 36 39 39
'102 ARTHUR STREET'	dB(A)	None	Night Evening Day Outside Standard Hours Standard Hours	- - - -	67 68 69 69	55 56 58 58
'39 BENT STREET'	dB(A)	None	Night Evening Day Outside Standard Hours Standard Hours	- - - -	46 55 57 57	41 41 43 43
'17 MCELHONE PLACE'	dB(A)	None	Night Evening Day Outside Standard Hours Standard Hours	- - - -	67 68 69 69	55 56 58 58
'71 PHELPS STREET'	dB(A)	None	Night Evening Day Outside Standard Hours Standard Hours	- - - -	67 68 69 69	55 56 58 58
'45-47 ROBERTSON ROAD'	dB(A)	None	Night Evening Day Outside Standard Hours Standard Hours	- - - -	49 57 57 57	45 47 47 47
'9 POATE ROAD'	dB(A)	None	Night Evening Day Outside Standard Hours Standard Hours	- - - -	43 56 60 60	35 36 39 39
'67 PHELPS STREET'	dB(A)	None	Night Evening Day Outside Standard Hours Standard Hours	- - - -	67 68 69 69	55 56 58 58
'9 POATE ROAD'	dB(A)	None	Night Evening Day Outside Standard Hours Standard Hours	- - - -	43 56 60 60	35 36 39 39
'9 POATE ROAD'	dB(A)	None	Night Evening Day Outside Standard Hours Standard Hours	- - - -	43 56 60 60	35 36 39 39
'121 LEINSTER STREET'	dB(A)	None	Night Evening Day Outside Standard Hours Standard Hours	- - - -	64 66 68 68	49 49 52 52
'112 LANG ROAD'	dB(A)	None	Night Evening Day Outside Standard Hours Standard Hours	- - - -	43 56 60 60	35 36 39 39

Address	Weighting	Façade noise reduction	Period	Fixed criteria (dB Leq)	Ambient (dB Leq)	BG (dB L90)
'29 RIDGE STREET'	dB(A)	None	Night Evening Day Outside Standard Hours Standard Hours	- - - -	67 68 69 69	55 56 58 58
'665 SOUTH DOWLING STREET'	dB(A)	None	Night Evening Day Outside Standard Hours Standard Hours	- - - -	67 68 69 69	55 56 58 58
'11 POATE ROAD'	dB(A)	None	Night Evening Day Outside Standard Hours Standard Hours	- - - -	43 56 60 60	35 36 39 39
'390 MOORE PARK ROAD'	dB(A)	None	Night Evening Day Outside Standard Hours Standard Hours	- - - -	64 66 68 68	49 49 52 52
'44 CHELSEA STREET'	dB(A)	None	Night Evening Day Outside Standard Hours Standard Hours	- - - -	67 68 69 69	55 56 58 58
'22 PARKHAM STREET'	dB(A)	None	Night Evening Day Outside Standard Hours Standard Hours	- - - -	67 68 69 69	55 56 58 58
'99 FITZROY STREET'	dB(A)	None	Night Evening Day Outside Standard Hours Standard Hours	- - - -	67 68 69 69	55 56 58 58
'4 LEINSTER STREET'	dB(A)	None	Night Evening Day Outside Standard Hours Standard Hours	- - - -	46 55 57 57	41 41 43 43
'394 MOORE PARK ROAD'	dB(A)	None	Night Evening Day Outside Standard Hours Standard Hours	- - - -	64 66 68 68	49 49 52 52
'410 MOORE PARK ROAD'	dB(A)	None	Night Evening Day Outside Standard Hours Standard Hours	- - - -	64 66 68 68	49 49 52 52
'4 BENT STREET'	dB(A)	None	Night Evening Day Outside Standard Hours Standard Hours	- - - -	46 55 57 57	41 41 43 43
'10 MARTIN ROAD'	dB(A)	None	Night Evening Day Outside Standard Hours Standard Hours	- - - -	49 57 57 57	45 47 47 47
'34 GORDON STREET'	dB(A)	None	Night Evening Day Outside Standard Hours Standard Hours	- - - -	46 55 57 57	41 41 43 43
'374 MOORE PARK ROAD'	dB(A)	None	Night Evening Day Outside Standard Hours Standard Hours	- - - -	64 66 68 68	49 49 52 52
'57 OATLEY ROAD'	dB(A)	None	Night Evening Day Outside Standard Hours Standard Hours	- - - -	64 66 68 68	49 49 52 52
'374 MOORE PARK ROAD'	dB(A)	None	Night Evening Day Outside Standard Hours Standard Hours	- - - -	64 66 68 68	49 49 52 52
'70 COOK ROAD'	dB(A)	None	Night Evening Day Outside Standard Hours Standard Hours	- - - -	43 56 60 60	35 36 39 39
'62 REGENT STREET'	dB(A)	None	Night Evening Day Outside Standard Hours Standard Hours	- - - -	46 55 57 57	41 41 43 43
'43 MOORE PARK ROAD'	dB(A)	None	Night Evening Day Outside Standard Hours Standard Hours	- - - -	43 56 60 60	35 36 39 39
'70 LANG ROAD'	dB(A)	None	Night Evening Day Outside Standard Hours Standard Hours	- - - -	43 56 60 60	35 36 39 39
'13 HUTCHINSON PLACE'	dB(A)	None	Night Evening Day Outside Standard Hours Standard Hours	- - - -	62 65 67 67	51 52 56 56
'22 WALTER STREET'	dB(A)	None	Night Evening Day Outside Standard Hours Standard Hours	- - - -	46 55 57 57	41 41 43 43

Address	Weighting	Façade noise reduction	Period	Fixed criteria (dB Leq)	Ambient (dB Leq)	BG (dB L90)
'42 CHELSEA STREET'	dB(A)	None	Night Evening Day Outside Standard Hours Standard Hours	- - - -	67 68 69 69	55 56 58 58
'28 RENNY STREET'	dB(A)	None	Night Evening Day Outside Standard Hours Standard Hours	- - - -	46 55 57 57	41 41 43 43
'49 MORT STREET'	dB(A)	None	Night Evening Day Outside Standard Hours Standard Hours	- - - -	67 68 69 69	55 56 58 58
'43 MOORE PARK ROAD'	dB(A)	None	Night Evening Day Outside Standard Hours Standard Hours	- - - -	43 56 60 60	35 36 39 39
'2 IRIS STREET'	dB(A)	None	Night Evening Day Outside Standard Hours Standard Hours	- - - -	46 55 57 57	41 41 43 43
'296 MOORE PARK ROAD'	dB(A)	None	Night Evening Day Outside Standard Hours Standard Hours	- - - -	64 66 68 68	49 49 52 52
'83 STEWART STREET'	dB(A)	None	Night Evening Day Outside Standard Hours Standard Hours	- - - -	46 55 57 57	41 41 43 43
'47 MOORE PARK ROAD'	dB(A)	None	Night Evening Day Outside Standard Hours Standard Hours	- - - -	43 56 60 60	35 36 39 39
'382 MOORE PARK ROAD'	dB(A)	None	Night Evening Day Outside Standard Hours Standard Hours	- - - -	64 66 68 68	49 49 52 52
'6 WALTER STREET'	dB(A)	None	Night Evening Day Outside Standard Hours Standard Hours	- - - -	46 55 57 57	41 41 43 43
'19 MORT STREET'	dB(A)	None	Night Evening Day Outside Standard Hours Standard Hours	- - - -	67 68 69 69	55 56 58 58
'44-46 LANG ROAD'	dB(A)	None	Night Evening Day Outside Standard Hours Standard Hours	- - - -	43 56 60 60	35 36 39 39
'38 DRIVER AVENUE'	dB(A)	None	Night Evening Day Outside Standard Hours Standard Hours	65 65 65 65	- - - -	- - - -
'8 WALTER STREET'	dB(A)	None	Night Evening Day Outside Standard Hours Standard Hours	- - - -	46 55 57 57	41 41 43 43
'300 MOORE PARK ROAD'	dB(A)	None	Night Evening Day Outside Standard Hours Standard Hours	- - - -	64 66 68 68	49 49 52 52
'149-151 COOK ROAD'	dB(A)	None	Night Evening Day Outside Standard Hours Standard Hours	- - - -	43 56 60 60	35 36 39 39
'38 DRIVER AVENUE'	dB(A)	None	Night Evening Day Outside Standard Hours Standard Hours	65 65 65 65	- - - -	- - - -
'43 MORT STREET'	dB(A)	None	Night Evening Day Outside Standard Hours Standard Hours	- - - -	67 68 69 69	55 56 58 58
'112 ARTHUR STREET'	dB(A)	None	Night Evening Day Outside Standard Hours Standard Hours	- - - -	67 68 69 69	55 56 58 58
'61 REGENT STREET'	dB(A)	None	Night Evening Day Outside Standard Hours Standard Hours	- - - -	46 55 57 57	41 41 43 43
'294 MOORE PARK ROAD'	dB(A)	None	Night Evening Day Outside Standard Hours Standard Hours	- - - -	64 66 68 68	49 49 52 52
'38 MARTIN ROAD'	dB(A)	None	Night Evening Day Outside Standard Hours Standard Hours	- - - -	49 57 57 57	45 47 47 47

Address	Weighting	Façade noise reduction	Period	Fixed criteria (dB Leq)	Ambient (dB Leq)	BG (dB L90)
'1 MOORE PARK ROAD'	dB(A)	None	Night Evening Day Outside Standard Hours Standard Hours	- - - -	64 66 68 68	49 49 52 52
'43 ALBION AVENUE'	dB(A)	None	Night Evening Day Outside Standard Hours Standard Hours	- - - -	46 55 57 57	41 41 43 43
'236 MOORE PARK ROAD'	dB(A)	None	Night Evening Day Outside Standard Hours Standard Hours	- - - -	64 66 68 68	49 49 52 52
'36 RIDGE STREET'	dB(A)	None	Night Evening Day Outside Standard Hours Standard Hours	- - - -	67 68 69 69	55 56 58 58
'66 LANG ROAD'	dB(A)	None	Night Evening Day Outside Standard Hours Standard Hours	- - - -	43 56 60 60	35 36 39 39
'228 MOORE PARK ROAD'	dB(A)	None	Night Evening Day Outside Standard Hours Standard Hours	70 70 70 70	- - - -	- - - -
'116 LANG ROAD'	dB(A)	None	Night Evening Day Outside Standard Hours Standard Hours	70 70 70 70	- - - -	- - - -
'48 REGENT STREET'	dB(A)	None	Night Evening Day Outside Standard Hours Standard Hours	- - - -	46 55 57 57	41 41 43 43
'110 LANG ROAD'	dB(A)	None	Night Evening Day Outside Standard Hours Standard Hours	- - - -	43 56 60 60	35 36 39 39
'33 BENT STREET'	dB(A)	None	Night Evening Day Outside Standard Hours Standard Hours	- - - -	46 55 57 57	41 41 43 43
'116 LANG ROAD'	dB(A)	None	Night Evening Day Outside Standard Hours Standard Hours	70 70 70 70	- - - -	- - - -
'134 ARTHUR STREET'	dB(A)	None	Night Evening Day Outside Standard Hours Standard Hours	- - - -	67 68 69 69	55 56 58 58
'58 LEINSTER STREET'	dB(A)	None	Night Evening Day Outside Standard Hours Standard Hours	- - - -	46 55 57 57	41 41 43 43
'4 BENT STREET'	dB(A)	None	Night Evening Day Outside Standard Hours Standard Hours	- - - -	46 55 57 57	41 41 43 43
'76 REGENT STREET'	dB(A)	None	Night Evening Day Outside Standard Hours Standard Hours	- - - -	46 55 57 57	41 41 43 43
'1 DRIVER AVENUE'	dB(A)	None	Night Evening Day Outside Standard Hours Standard Hours	70 70 70 70	- - - -	- - - -
'33 BENT STREET'	dB(A)	None	Night Evening Day Outside Standard Hours Standard Hours	- - - -	46 55 57 57	41 41 43 43
'43 MOORE PARK ROAD'	dB(A)	None	Night Evening Day Outside Standard Hours Standard Hours	- - - -	43 56 60 60	35 36 39 39
'56 RENNY STREET'	dB(A)	None	Night Evening Day Outside Standard Hours Standard Hours	- - - -	46 55 57 57	41 41 43 43
'320 MOORE PARK ROAD'	dB(A)	None	Night Evening Day Outside Standard Hours Standard Hours	- - - -	64 66 68 68	49 49 52 52
'59 REGENT STREET'	dB(A)	None	Night Evening Day Outside Standard Hours Standard Hours	- - - -	46 55 57 57	41 41 43 43
'31 ROBERTSON ROAD'	dB(A)	10dB	Night Evening Day Outside Standard Hours Standard Hours	45 45 45 45	- - - -	- - - -

Address	Weighting	Façade noise reduction	Period	Fixed criteria (dB Leq)	Ambient (dB Leq)	BG (dB L90)
'354 MOORE PARK ROAD'	dB(A)	None	Night Evening Day Outside Standard Hours Standard Hours	- - - -	64 66 68 68	49 49 52 52
'10 LEINSTER STREET'	dB(A)	None	Night Evening Day Outside Standard Hours Standard Hours	- - - -	46 55 57 57	41 41 43 43
'270 MOORE PARK ROAD'	dB(A)	None	Night Evening Day Outside Standard Hours Standard Hours	- - - -	64 66 68 68	49 49 52 52
'83 STEWART STREET'	dB(A)	None	Night Evening Day Outside Standard Hours Standard Hours	- - - -	46 55 57 57	41 41 43 43
'116 LANG ROAD'	dB(A)	None	Night Evening Day Outside Standard Hours Standard Hours	70 70 70 70	- - - -	- - - -
'83 STEWART STREET'	dB(A)	None	Night Evening Day Outside Standard Hours Standard Hours	- - - -	46 55 57 57	41 41 43 43
'116 LANG ROAD'	dB(A)	None	Night Evening Day Outside Standard Hours Standard Hours	70 70 70 70	- - - -	- - - -
'93 STEWART STREET'	dB(A)	None	Night Evening Day Outside Standard Hours Standard Hours	- - - -	46 55 57 57	41 41 43 43
'292 MOORE PARK ROAD'	dB(A)	None	Night Evening Day Outside Standard Hours Standard Hours	- - - -	64 66 68 68	49 49 52 52
'26 MADDISON STREET'	dB(A)	None	Night Evening Day Outside Standard Hours Standard Hours	- - - -	67 68 69 69	55 56 58 58
'39 BENT STREET'	dB(A)	None	Night Evening Day Outside Standard Hours Standard Hours	- - - -	46 55 57 57	41 41 43 43
'426 MOORE PARK ROAD'	dB(A)	None	Night Evening Day Outside Standard Hours Standard Hours	- - - -	64 66 68 68	49 49 52 52
'52 REGENT STREET'	dB(A)	None	Night Evening Day Outside Standard Hours Standard Hours	- - - -	46 55 57 57	41 41 43 43
'38 DRIVER AVENUE'	dB(A)	None	Night Evening Day Outside Standard Hours Standard Hours	70 70 70 70	- - - -	- - - -
'83 STEWART STREET'	dB(A)	None	Night Evening Day Outside Standard Hours Standard Hours	- - - -	46 55 57 57	41 41 43 43
'22 ALEXANDER STREET'	dB(A)	None	Night Evening Day Outside Standard Hours Standard Hours	- - - -	46 55 57 57	41 41 43 43
'2 BENT STREET'	dB(A)	None	Night Evening Day Outside Standard Hours Standard Hours	- - - -	46 55 57 57	41 41 43 43
'559 SOUTH DOWLING STREET'	dB(A)	None	Night Evening Day Outside Standard Hours Standard Hours	- - - -	67 68 69 69	55 56 58 58
'11 ROBERTSON ROAD'	dB(A)	None	Night Evening Day Outside Standard Hours Standard Hours	- - - -	49 57 57 57	45 47 47 47
'83 STEWART STREET'	dB(A)	None	Night Evening Day Outside Standard Hours Standard Hours	- - - -	46 55 57 57	41 41 43 43
'75 OXFORD STREET'	dB(A)	None	Night Evening Day Outside Standard Hours Standard Hours	70 70 70 70	- - - -	- - - -
'5 ROBERTSON ROAD'	dB(A)	None	Night Evening Day Outside Standard Hours Standard Hours	- - - -	49 57 57 57	45 47 47 47

Address	Weighting	Façade noise reduction	Period	Fixed criteria (dB Leq)	Ambient (dB Leq)	BG (dB L90)
'44 COOK ROAD'	dB(A)	None	Night Evening Day Outside Standard Hours Standard Hours	- - - -	43 56 60 60	35 36 39 39
'5 POATE ROAD'	dB(A)	None	Night Evening Day Outside Standard Hours Standard Hours	- - - -	43 56 60 60	35 36 39 39
'25 MORT STREET'	dB(A)	None	Night Evening Day Outside Standard Hours Standard Hours	- - - -	67 68 69 69	55 56 58 58
'1 ELIZABETH STREET'	dB(A)	None	Night Evening Day Outside Standard Hours Standard Hours	- - - -	46 55 57 57	41 41 43 43
'5 ELIZABETH STREET'	dB(A)	None	Night Evening Day Outside Standard Hours Standard Hours	- - - -	46 55 57 57	41 41 43 43
'35 BENT STREET'	dB(A)	None	Night Evening Day Outside Standard Hours Standard Hours	- - - -	46 55 57 57	41 41 43 43
'38 NOBBS STREET'	dB(A)	None	Night Evening Day Outside Standard Hours Standard Hours	- - - -	67 68 69 69	55 56 58 58
'41 BENT STREET'	dB(A)	None	Night Evening Day Outside Standard Hours Standard Hours	- - - -	46 55 57 57	41 41 43 43
'326 MOORE PARK ROAD'	dB(A)	None	Night Evening Day Outside Standard Hours Standard Hours	- - - -	64 66 68 68	49 49 52 52
'5 POATE ROAD'	dB(A)	None	Night Evening Day Outside Standard Hours Standard Hours	- - - -	43 56 60 60	35 36 39 39
'62 LANG ROAD'	dB(A)	None	Night Evening Day Outside Standard Hours Standard Hours	- - - -	43 56 60 60	35 36 39 39
'64 REGENT STREET'	dB(A)	None	Night Evening Day Outside Standard Hours Standard Hours	- - - -	46 55 57 57	41 41 43 43
'44 RIDGE STREET'	dB(A)	None	Night Evening Day Outside Standard Hours Standard Hours	- - - -	67 68 69 69	55 56 58 58
'7 POATE ROAD'	dB(A)	None	Night Evening Day Outside Standard Hours Standard Hours	- - - -	43 56 60 60	35 36 39 39
'109 ARTHUR STREET'	dB(A)	None	Night Evening Day Outside Standard Hours Standard Hours	- - - -	67 68 69 69	55 56 58 58
'28 LEINSTER STREET'	dB(A)	None	Night Evening Day Outside Standard Hours Standard Hours	- - - -	46 55 57 57	41 41 43 43
'44 REGENT STREET'	dB(A)	None	Night Evening Day Outside Standard Hours Standard Hours	- - - -	46 55 57 57	41 41 43 43
'49 MOORE PARK ROAD'	dB(A)	None	Night Evening Day Outside Standard Hours Standard Hours	- - - -	64 66 68 68	49 49 52 52
'2 THURLOW STREET'	dB(A)	None	Night Evening Day Outside Standard Hours Standard Hours	- - - -	67 68 69 69	55 56 58 58
'1 LITTLE CLEVELAND STREET'	dB(A)	None	Night Evening Day Outside Standard Hours Standard Hours	70 70 70 70	- - - -	- - - -
'56 REGENT STREET'	dB(A)	None	Night Evening Day Outside Standard Hours Standard Hours	- - - -	46 55 57 57	41 41 43 43
'87 STEWART STREET'	dB(A)	None	Night Evening Day Outside Standard Hours Standard Hours	- - - -	46 55 57 57	41 41 43 43

Address	Weighting	Façade noise reduction	Period	Fixed criteria (dB Leq)	Ambient (dB Leq)	BG (dB L90)
'292 OXFORD STREET'	dB(A)	None	Night Evening Day Outside Standard Hours Standard Hours	- - - -	46 55 57 57	41 41 43 43
'26 LEINSTER STREET'	dB(A)	None	Night Evening Day Outside Standard Hours Standard Hours	- - - -	46 55 57 57	41 41 43 43
'30 STEWART STREET'	dB(A)	None	Night Evening Day Outside Standard Hours Standard Hours	- - - -	46 55 57 57	41 41 43 43
'131 ARTHUR STREET'	dB(A)	None	Night Evening Day Outside Standard Hours Standard Hours	- - - -	67 68 69 69	55 56 58 58
'34 LEINSTER STREET'	dB(A)	None	Night Evening Day Outside Standard Hours Standard Hours	- - - -	46 55 57 57	41 41 43 43
'19 GORDON STREET'	dB(A)	None	Night Evening Day Outside Standard Hours Standard Hours	- - - -	46 55 57 57	41 41 43 43
'20 MCELHONE PLACE'	dB(A)	None	Night Evening Day Outside Standard Hours Standard Hours	- - - -	67 68 69 69	55 56 58 58
'30 LEINSTER STREET'	dB(A)	None	Night Evening Day Outside Standard Hours Standard Hours	- - - -	46 55 57 57	41 41 43 43
'552 CLEVELAND STREET'	dB(A)	None	Night Evening Day Outside Standard Hours Standard Hours	70 70 70 70	- - - -	- - - -
'267 OXFORD STREET'	dB(A)	None	Night Evening Day Outside Standard Hours Standard Hours	- - - -	62 65 67 67	51 52 56 56
'32 LEINSTER STREET'	dB(A)	None	Night Evening Day Outside Standard Hours Standard Hours	- - - -	46 55 57 57	41 41 43 43
'1 OATLEY ROAD'	dB(A)	None	Night Evening Day Outside Standard Hours Standard Hours	- - - -	46 55 57 57	41 41 43 43
'13 MARTIN STREET'	dB(A)	None	Night Evening Day Outside Standard Hours Standard Hours	- - - -	46 55 57 57	41 41 43 43
'105 FITZROY STREET'	dB(A)	None	Night Evening Day Outside Standard Hours Standard Hours	- - - -	67 68 69 69	55 56 58 58
'69-75 COOK ROAD'	dB(A)	None	Night Evening Day Outside Standard Hours Standard Hours	- - - -	43 56 60 60	35 36 39 39
'35 BENNETT STREET'	dB(A)	None	Night Evening Day Outside Standard Hours Standard Hours	- - - -	67 68 69 69	55 56 58 58
'23 ROBERTSON ROAD'	dB(A)	None	Night Evening Day Outside Standard Hours Standard Hours	- - - -	49 57 57 57	45 47 47 47
'35 GORDON STREET'	dB(A)	None	Night Evening Day Outside Standard Hours Standard Hours	- - - -	46 55 57 57	41 41 43 43
'37 BENNETT STREET'	dB(A)	None	Night Evening Day Outside Standard Hours Standard Hours	- - - -	67 68 69 69	55 56 58 58
'84 LANG ROAD'	dB(A)	None	Night Evening Day Outside Standard Hours Standard Hours	- - - -	43 56 60 60	35 36 39 39
'85 STEWART STREET'	dB(A)	None	Night Evening Day Outside Standard Hours Standard Hours	- - - -	46 55 57 57	41 41 43 43
'20 CHARLES STREET'	dB(A)	None	Night Evening Day Outside Standard Hours Standard Hours	- - - -	67 68 69 69	55 56 58 58

Address	Weighting	Façade noise reduction	Period	Fixed criteria (dB Leq)	Ambient (dB Leq)	BG (dB L90)
'85 STEWART STREET'	dB(A)	None	Night Evening Day Outside Standard Hours Standard Hours	- - - -	46 55 57 57	41 41 43 43
'14 ALEXANDER STREET'	dB(A)	None	Night Evening Day Outside Standard Hours Standard Hours	- - - -	46 55 57 57	41 41 43 43
'98 ARTHUR STREET'	dB(A)	None	Night Evening Day Outside Standard Hours Standard Hours	- - - -	67 68 69 69	55 56 58 58
'590-614 BOURKE STREET'	dB(A)	None	Night Evening Day Outside Standard Hours Standard Hours	- - - -	67 68 69 69	55 56 58 58
'30 NOBBS STREET'	dB(A)	None	Night Evening Day Outside Standard Hours Standard Hours	- - - -	67 68 69 69	55 56 58 58
'91 ARTHUR STREET'	dB(A)	None	Night Evening Day Outside Standard Hours Standard Hours	- - - -	67 68 69 69	55 56 58 58
'3 BENNETT STREET'	dB(A)	None	Night Evening Day Outside Standard Hours Standard Hours	- - - -	67 68 69 69	55 56 58 58
'771 SOUTH DOWLING STREET'	dB(A)	None	Night Evening Day Outside Standard Hours Standard Hours	- - - -	67 68 69 69	55 56 58 58
'12 PROSPECT STREET'	dB(A)	None	Night Evening Day Outside Standard Hours Standard Hours	- - - -	67 68 69 69	55 56 58 58
'11 MORT STREET'	dB(A)	None	Night Evening Day Outside Standard Hours Standard Hours	- - - -	67 68 69 69	55 56 58 58
'118 FITZROY STREET'	dB(A)	None	Night Evening Day Outside Standard Hours Standard Hours	- - - -	62 65 67 67	51 52 56 56
'780 BOURKE STREET'	dB(A)	None	Night Evening Day Outside Standard Hours Standard Hours	- - - -	67 68 69 69	55 56 58 58
'1 BENNETT STREET'	dB(A)	None	Night Evening Day Outside Standard Hours Standard Hours	- - - -	67 68 69 69	55 56 58 58
'27 BENNETT STREET'	dB(A)	None	Night Evening Day Outside Standard Hours Standard Hours	- - - -	67 68 69 69	55 56 58 58
'17 RIDGE STREET'	dB(A)	None	Night Evening Day Outside Standard Hours Standard Hours	- - - -	67 68 69 69	55 56 58 58
'29 BENNETT STREET'	dB(A)	None	Night Evening Day Outside Standard Hours Standard Hours	- - - -	67 68 69 69	55 56 58 58
'89 ARTHUR STREET'	dB(A)	None	Night Evening Day Outside Standard Hours Standard Hours	- - - -	67 68 69 69	55 56 58 58
'49-51 STEWART STREET'	dB(A)	None	Night Evening Day Outside Standard Hours Standard Hours	- - - -	46 55 57 57	41 41 43 43
'14 PROSPECT STREET'	dB(A)	None	Night Evening Day Outside Standard Hours Standard Hours	- - - -	67 68 69 69	55 56 58 58
'116 LANG ROAD'	dB(A)	None	Night Evening Day Outside Standard Hours Standard Hours	70 70 70 70	- - - -	- - - -
'398 MOORE PARK ROAD'	dB(A)	None	Night Evening Day Outside Standard Hours Standard Hours	- - - -	64 66 68 68	49 49 52 52
'16 PROSPECT STREET'	dB(A)	None	Night Evening Day Outside Standard Hours Standard Hours	- - - -	67 68 69 69	55 56 58 58

Address	Weighting	Façade noise reduction	Period	Fixed criteria (dB Leq)	Ambient (dB Leq)	BG (dB L90)
'20 CHURCH STREET'	dB(A)	None	Night Evening Day Outside Standard Hours Standard Hours	- - - -	46 55 57 57	41 41 43 43
'20 LANG ROAD'	dB(A)	None	Night Evening Day Outside Standard Hours Standard Hours	- - - -	43 56 60 60	35 36 39 39
'21-23 ALBION AVENUE'	dB(A)	None	Night Evening Day Outside Standard Hours Standard Hours	- - - -	46 55 57 57	41 41 43 43
'723 SOUTH DOWLING STREET'	dB(A)	None	Night Evening Day Outside Standard Hours Standard Hours	- - - -	67 68 69 69	55 56 58 58
'19 ALBION AVENUE'	dB(A)	None	Night Evening Day Outside Standard Hours Standard Hours	- - - -	46 55 57 57	41 41 43 43
'49 ALBION AVENUE'	dB(A)	None	Night Evening Day Outside Standard Hours Standard Hours	- - - -	46 55 57 57	41 41 43 43
'38 DRIVER AVENUE'	dB(A)	None	Night Evening Day Outside Standard Hours Standard Hours	70 70 70 70	- - - -	- - - -
'20 HUTCHINSON STREET'	dB(A)	None	Night Evening Day Outside Standard Hours Standard Hours	- - - -	62 65 67 67	51 52 56 56
'739 SOUTH DOWLING STREET'	dB(A)	None	Night Evening Day Outside Standard Hours Standard Hours	- - - -	67 68 69 69	55 56 58 58
'32 MCELHONE PLACE'	dB(A)	None	Night Evening Day Outside Standard Hours Standard Hours	- - - -	67 68 69 69	55 56 58 58
'88 LANG ROAD'	dB(A)	None	Night Evening Day Outside Standard Hours Standard Hours	- - - -	43 56 60 60	35 36 39 39
'40 DRIVER AVENUE'	dB(A)	None	Night Evening Day Outside Standard Hours Standard Hours	65 65 65 65	- - - -	- - - -
'112 FITZROY STREET'	dB(A)	None	Night Evening Day Outside Standard Hours Standard Hours	- - - -	62 65 67 67	51 52 56 56
'18 RIDGE STREET'	dB(A)	None	Night Evening Day Outside Standard Hours Standard Hours	- - - -	67 68 69 69	55 56 58 58
'29 ALBION AVENUE'	dB(A)	None	Night Evening Day Outside Standard Hours Standard Hours	- - - -	46 55 57 57	41 41 43 43
'75 OXFORD STREET'	dB(A)	None	Night Evening Day Outside Standard Hours Standard Hours	70 70 70 70	- - - -	- - - -
'7 OATLEY ROAD'	dB(A)	None	Night Evening Day Outside Standard Hours Standard Hours	- - - -	46 55 57 57	41 41 43 43
'25 ALBION AVENUE'	dB(A)	None	Night Evening Day Outside Standard Hours Standard Hours	- - - -	46 55 57 57	41 41 43 43
'50 MARTIN ROAD'	dB(A)	None	Night Evening Day Outside Standard Hours Standard Hours	- - - -	49 57 57 57	45 47 47 47
'518 CLEVELAND STREET'	dB(A)	None	Night Evening Day Outside Standard Hours Standard Hours	70 70 70 70	- - - -	- - - -
'47 MADDISON STREET'	dB(A)	None	Night Evening Day Outside Standard Hours Standard Hours	- - - -	67 68 69 69	55 56 58 58
'49 REGENT STREET'	dB(A)	None	Night Evening Day Outside Standard Hours Standard Hours	- - - -	46 55 57 57	41 41 43 43

Address	Weighting	Façade noise reduction	Period	Fixed criteria (dB Leq)	Ambient (dB Leq)	BG (dB L90)
'68 LANG ROAD'	dB(A)	None	Night Evening Day Outside Standard Hours Standard Hours	- - - -	43 56 60 60	35 36 39 39
'14 LITTLE CLEVELAND STREET'	dB(A)	None	Night Evening Day Outside Standard Hours Standard Hours	70 70 70 70	- - - -	- - - -
'16 LANG ROAD'	dB(A)	None	Night Evening Day Outside Standard Hours Standard Hours	- - - -	43 56 60 60	35 36 39 39
'49 MADDISON STREET'	dB(A)	None	Night Evening Day Outside Standard Hours Standard Hours	- - - -	67 68 69 69	55 56 58 58
'50 REGENT STREET'	dB(A)	None	Night Evening Day Outside Standard Hours Standard Hours	- - - -	46 55 57 57	41 41 43 43
'6 LITTLE CLEVELAND STREET'	dB(A)	None	Night Evening Day Outside Standard Hours Standard Hours	70 70 70 70	- - - -	- - - -
'22-24 HUTCHINSON STREET'	dB(A)	None	Night Evening Day Outside Standard Hours Standard Hours	- - - -	62 65 67 67	51 52 56 56
'106 LANG ROAD'	dB(A)	None	Night Evening Day Outside Standard Hours Standard Hours	- - - -	43 56 60 60	35 36 39 39
'25 CHELSEA STREET'	dB(A)	None	Night Evening Day Outside Standard Hours Standard Hours	- - - -	67 68 69 69	55 56 58 58
'286 MOORE PARK ROAD'	dB(A)	None	Night Evening Day Outside Standard Hours Standard Hours	- - - -	64 66 68 68	49 49 52 52
'16 WALTER STREET'	dB(A)	None	Night Evening Day Outside Standard Hours Standard Hours	- - - -	46 55 57 57	41 41 43 43
'467 CLEVELAND STREET'	dB(A)	None	Night Evening Day Outside Standard Hours Standard Hours	70 70 70 70	- - - -	- - - -
'17-19 CHELSEA STREET'	dB(A)	None	Night Evening Day Outside Standard Hours Standard Hours	- - - -	67 68 69 69	55 56 58 58
'402 MOORE PARK ROAD'	dB(A)	None	Night Evening Day Outside Standard Hours Standard Hours	- - - -	64 66 68 68	49 49 52 52
'11 CHELSEA STREET'	dB(A)	None	Night Evening Day Outside Standard Hours Standard Hours	- - - -	67 68 69 69	55 56 58 58
'36 NOBBS STREET'	dB(A)	None	Night Evening Day Outside Standard Hours Standard Hours	- - - -	67 68 69 69	55 56 58 58
'90 ARTHUR STREET'	dB(A)	None	Night Evening Day Outside Standard Hours Standard Hours	- - - -	67 68 69 69	55 56 58 58
'758 BOURKE STREET'	dB(A)	None	Night Evening Day Outside Standard Hours Standard Hours	- - - -	67 68 69 69	55 56 58 58
'51 MADDISON STREET'	dB(A)	None	Night Evening Day Outside Standard Hours Standard Hours	- - - -	67 68 69 69	55 56 58 58
'75 LEINSTER STREET'	dB(A)	None	Night Evening Day Outside Standard Hours Standard Hours	- - - -	64 66 68 68	49 49 52 52
'280 MOORE PARK ROAD'	dB(A)	None	Night Evening Day Outside Standard Hours Standard Hours	- - - -	64 66 68 68	49 49 52 52
'5-7 GORDON STREET'	dB(A)	None	Night Evening Day Outside Standard Hours Standard Hours	- - - -	46 55 57 57	41 41 43 43

Address	Weighting	Façade noise reduction	Period	Fixed criteria (dB Leq)	Ambient (dB Leq)	BG (dB L90)
'28 MOORE PARK ROAD'	dB(A)	None	Night Evening Day Outside Standard Hours Standard Hours	- - - -	62 65 67 67	51 52 56 56
'116 LANG ROAD'	dB(A)	None	Night Evening Day Outside Standard Hours Standard Hours	70 70 70 70	- - - -	- - - -
'257 OXFORD STREET'	dB(A)	None	Night Evening Day Outside Standard Hours Standard Hours	- - - -	46 55 57 57	41 41 43 43
'540 CLEVELAND STREET'	dB(A)	None	Night Evening Day Outside Standard Hours Standard Hours	70 70 70 70	- - - -	- - - -
'13 MCELHONE PLACE'	dB(A)	None	Night Evening Day Outside Standard Hours Standard Hours	- - - -	67 68 69 69	55 56 58 58
'459 CLEVELAND STREET'	dB(A)	None	Night Evening Day Outside Standard Hours Standard Hours	70 70 70 70	- - - -	- - - -
'1 MADDISON STREET'	dB(A)	None	Night Evening Day Outside Standard Hours Standard Hours	- - - -	67 68 69 69	55 56 58 58
'32 CHELSEA STREET'	dB(A)	None	Night Evening Day Outside Standard Hours Standard Hours	- - - -	67 68 69 69	55 56 58 58
'4 MADDISON STREET'	dB(A)	None	Night Evening Day Outside Standard Hours Standard Hours	- - - -	67 68 69 69	55 56 58 58
'23 WALTER STREET'	dB(A)	None	Night Evening Day Outside Standard Hours Standard Hours	- - - -	46 55 57 57	41 41 43 43
'13 POATE ROAD'	dB(A)	None	Night Evening Day Outside Standard Hours Standard Hours	- - - -	43 56 60 60	35 36 39 39
'255 OXFORD STREET'	dB(A)	None	Night Evening Day Outside Standard Hours Standard Hours	- - - -	46 55 57 57	41 41 43 43
'19 MCELHONE PLACE'	dB(A)	None	Night Evening Day Outside Standard Hours Standard Hours	- - - -	67 68 69 69	55 56 58 58
'96 ARTHUR STREET'	dB(A)	None	Night Evening Day Outside Standard Hours Standard Hours	- - - -	67 68 69 69	55 56 58 58
'38 DRIVER AVENUE'	dB(A)	None	Night Evening Day Outside Standard Hours Standard Hours	70 70 70 70	- - - -	- - - -
'63 STEWART STREET'	dB(A)	None	Night Evening Day Outside Standard Hours Standard Hours	- - - -	46 55 57 57	41 41 43 43
'58 RIDGE STREET'	dB(A)	None	Night Evening Day Outside Standard Hours Standard Hours	- - - -	67 68 69 69	55 56 58 58
'116 LANG ROAD'	dB(A)	None	Night Evening Day Outside Standard Hours Standard Hours	70 70 70 70	- - - -	- - - -
'51 REGENT STREET'	dB(A)	None	Night Evening Day Outside Standard Hours Standard Hours	- - - -	46 55 57 57	41 41 43 43
'50 LANG ROAD'	dB(A)	None	Night Evening Day Outside Standard Hours Standard Hours	- - - -	43 56 60 60	35 36 39 39
'108 LANG ROAD'	dB(A)	None	Night Evening Day Outside Standard Hours Standard Hours	- - - -	43 56 60 60	35 36 39 39
'41 REGENT STREET'	dB(A)	None	Night Evening Day Outside Standard Hours Standard Hours	- - - -	46 55 57 57	41 41 43 43

Address	Weighting	Façade noise reduction	Period	Fixed criteria (dB Leq)	Ambient (dB Leq)	BG (dB L90)
'13 OATLEY ROAD'	dB(A)	None	Night Evening Day Outside Standard Hours Standard Hours	- - - -	46 55 57 57	41 41 43 43
'25 ROBERTSON ROAD'	dB(A)	None	Night Evening Day Outside Standard Hours Standard Hours	- - - -	49 57 57 57	45 47 47 47
'16 MARTIN ROAD'	dB(A)	None	Night Evening Day Outside Standard Hours Standard Hours	- - - -	49 57 57 57	45 47 47 47
'434 MOORE PARK ROAD'	dB(A)	None	Night Evening Day Outside Standard Hours Standard Hours	- - - -	64 66 68 68	49 49 52 52
'57 STEWART STREET'	dB(A)	None	Night Evening Day Outside Standard Hours Standard Hours	- - - -	46 55 57 57	41 41 43 43
'461-463 OXFORD STREET'	dB(A)	10dB	Night Evening Day Outside Standard Hours Standard Hours	45 45 45 45	- - - -	- - - -
'36 MADDISON STREET'	dB(A)	None	Night Evening Day Outside Standard Hours Standard Hours	- - - -	67 68 69 69	55 56 58 58
'530 CLEVELAND STREET'	dB(A)	None	Night Evening Day Outside Standard Hours Standard Hours	70 70 70 70	- - - -	- - - -
'135 ARTHUR STREET'	dB(A)	None	Night Evening Day Outside Standard Hours Standard Hours	- - - -	67 68 69 69	55 56 58 58
'4 ULSTER STREET'	dB(A)	None	Night Evening Day Outside Standard Hours Standard Hours	- - - -	46 55 57 57	41 41 43 43
'274 MOORE PARK ROAD'	dB(A)	None	Night Evening Day Outside Standard Hours Standard Hours	- - - -	64 66 68 68	49 49 52 52
'384 MOORE PARK ROAD'	dB(A)	None	Night Evening Day Outside Standard Hours Standard Hours	- - - -	64 66 68 68	49 49 52 52
'39 MORT STREET'	dB(A)	None	Night Evening Day Outside Standard Hours Standard Hours	- - - -	67 68 69 69	55 56 58 58
'9 FURBER ROAD'	dB(A)	None	Night Evening Day Outside Standard Hours Standard Hours	- - - -	43 56 60 60	35 36 39 39
'743 SOUTH DOWLING STREET'	dB(A)	None	Night Evening Day Outside Standard Hours Standard Hours	- - - -	67 68 69 69	55 56 58 58
'587 SOUTH DOWLING STREET'	dB(A)	None	Night Evening Day Outside Standard Hours Standard Hours	- - - -	67 68 69 69	55 56 58 58
'550 CLEVELAND STREET'	dB(A)	None	Night Evening Day Outside Standard Hours Standard Hours	70 70 70 70	- - - -	- - - -
'49 MOORE PARK ROAD'	dB(A)	None	Night Evening Day Outside Standard Hours Standard Hours	- - - -	43 56 60 60	35 36 39 39
'1 MITCHELL STREET'	dB(A)	None	Night Evening Day Outside Standard Hours Standard Hours	- - - -	43 56 60 60	35 36 39 39
'5 IRIS STREET'	dB(A)	None	Night Evening Day Outside Standard Hours Standard Hours	- - - -	46 55 57 57	41 41 43 43
'116 LANG ROAD'	dB(A)	None	Night Evening Day Outside Standard Hours Standard Hours	70 70 70 70	- - - -	- - - -
'647 SOUTH DOWLING STREET'	dB(A)	None	Night Evening Day Outside Standard Hours Standard Hours	- - - -	67 68 69 69	55 56 58 58

Address	Weighting	Façade noise reduction	Period	Fixed criteria (dB Leq)	Ambient (dB Leq)	BG (dB L90)
'6 LANG ROAD'	dB(A)	None	Night Evening Day Outside Standard Hours Standard Hours	- - - -	43 56 60 60	35 36 39 39
'34 CHELSEA STREET'	dB(A)	None	Night Evening Day Outside Standard Hours Standard Hours	- - - -	67 68 69 69	55 56 58 58
'45 RIDGE STREET'	dB(A)	None	Night Evening Day Outside Standard Hours Standard Hours	- - - -	67 68 69 69	55 56 58 58
'41 ALBION AVENUE'	dB(A)	None	Night Evening Day Outside Standard Hours Standard Hours	- - - -	46 55 57 57	41 41 43 43
'83 GREENS ROAD'	dB(A)	None	Night Evening Day Outside Standard Hours Standard Hours	- - - -	46 55 57 57	41 41 43 43
'110 LANG ROAD'	dB(A)	None	Night Evening Day Outside Standard Hours Standard Hours	- - - -	43 56 60 60	35 36 39 39
'31 ROBERTSON ROAD'	dB(A)	10dB	Night Evening Day Outside Standard Hours Standard Hours	45 45 45 45	- - - -	- - - -
'16 MOORE PARK ROAD'	dB(A)	None	Night Evening Day Outside Standard Hours Standard Hours	- - - -	62 65 67 67	51 52 56 56
'9 RIDGE STREET'	dB(A)	None	Night Evening Day Outside Standard Hours Standard Hours	- - - -	67 68 69 69	55 56 58 58
'50 GORDON STREET'	dB(A)	None	Night Evening Day Outside Standard Hours Standard Hours	- - - -	46 55 57 57	41 41 43 43
'48 LANG ROAD'	dB(A)	None	Night Evening Day Outside Standard Hours Standard Hours	- - - -	43 56 60 60	35 36 39 39
'40 COOK ROAD'	dB(A)	None	Night Evening Day Outside Standard Hours Standard Hours	- - - -	43 56 60 60	35 36 39 39
'9 STANLEY STREET'	dB(A)	None	Night Evening Day Outside Standard Hours Standard Hours	70 70 70 70	- - - -	- - - -
'55 PHELPS STREET'	dB(A)	None	Night Evening Day Outside Standard Hours Standard Hours	- - - -	67 68 69 69	55 56 58 58
'9 MORT STREET'	dB(A)	None	Night Evening Day Outside Standard Hours Standard Hours	- - - -	67 68 69 69	55 56 58 58
'22 MARTIN ROAD'	dB(A)	None	Night Evening Day Outside Standard Hours Standard Hours	- - - -	49 57 57 57	45 47 47 47
'101 GREENS ROAD'	dB(A)	None	Night Evening Day Outside Standard Hours Standard Hours	- - - -	46 55 57 57	41 41 43 43
'15 ROBERTSON ROAD'	dB(A)	None	Night Evening Day Outside Standard Hours Standard Hours	- - - -	49 57 57 57	45 47 47 47
'74 GORDON STREET'	dB(A)	None	Night Evening Day Outside Standard Hours Standard Hours	- - - -	46 55 57 57	41 41 43 43
'93 FITZROY STREET'	dB(A)	None	Night Evening Day Outside Standard Hours Standard Hours	- - - -	67 68 69 69	55 56 58 58
'17 BENT STREET'	dB(A)	None	Night Evening Day Outside Standard Hours Standard Hours	- - - -	46 55 57 57	41 41 43 43
'91 FITZROY STREET'	dB(A)	None	Night Evening Day Outside Standard Hours Standard Hours	- - - -	67 68 69 69	55 56 58 58

Address	Weighting	Façade noise reduction	Period	Fixed criteria (dB Leq)	Ambient (dB Leq)	BG (dB L90)
'116 LANG ROAD'	dB(A)	None	Night Evening Day Outside Standard Hours Standard Hours	70 70 70 70	- - - -	- - - -
'11 CHAPMAN STREET'	dB(A)	None	Night Evening Day Outside Standard Hours Standard Hours	- - - -	67 68 69 69	55 56 58 58
'36 GORDON STREET'	dB(A)	None	Night Evening Day Outside Standard Hours Standard Hours	- - - -	46 55 57 57	41 41 43 43
'683 SOUTH DOWLING STREET'	dB(A)	None	Night Evening Day Outside Standard Hours Standard Hours	- - - -	67 68 69 69	55 56 58 58
'13 CHAPMAN STREET'	dB(A)	None	Night Evening Day Outside Standard Hours Standard Hours	- - - -	67 68 69 69	55 56 58 58
'54 STEWART STREET'	dB(A)	None	Night Evening Day Outside Standard Hours Standard Hours	- - - -	46 55 57 57	41 41 43 43
'7 CHAPMAN STREET'	dB(A)	None	Night Evening Day Outside Standard Hours Standard Hours	- - - -	67 68 69 69	55 56 58 58
'302 MOORE PARK ROAD'	dB(A)	None	Night Evening Day Outside Standard Hours Standard Hours	- - - -	64 66 68 68	49 49 52 52
'9 CHAPMAN STREET'	dB(A)	None	Night Evening Day Outside Standard Hours Standard Hours	- - - -	67 68 69 69	55 56 58 58
'93 ARTHUR STREET'	dB(A)	None	Night Evening Day Outside Standard Hours Standard Hours	- - - -	67 68 69 69	55 56 58 58
'23 CHAPMAN STREET'	dB(A)	None	Night Evening Day Outside Standard Hours Standard Hours	- - - -	67 68 69 69	55 56 58 58
'Site Office'	dB(A)	None	Night Evening Day Outside Standard Hours Standard Hours	70 70 70 70	- - - -	- - - -
'27-35 COOK ROAD'	dB(A)	None	Night Evening Day Outside Standard Hours Standard Hours	- - - -	43 56 60 60	35 36 39 39
'1 CHARLES STREET'	dB(A)	None	Night Evening Day Outside Standard Hours Standard Hours	- - - -	67 68 69 69	55 56 58 58
'25 CHAPMAN STREET'	dB(A)	None	Night Evening Day Outside Standard Hours Standard Hours	- - - -	67 68 69 69	55 56 58 58
'15 CHAPMAN STREET'	dB(A)	None	Night Evening Day Outside Standard Hours Standard Hours	- - - -	67 68 69 69	55 56 58 58
'38 THURLOW STREET'	dB(A)	None	Night Evening Day Outside Standard Hours Standard Hours	- - - -	67 68 69 69	55 56 58 58
'51 RIDGE STREET'	dB(A)	None	Night Evening Day Outside Standard Hours Standard Hours	- - - -	67 68 69 69	55 56 58 58
'21 CHAPMAN STREET'	dB(A)	None	Night Evening Day Outside Standard Hours Standard Hours	- - - -	67 68 69 69	55 56 58 58
'46 RIDGE STREET'	dB(A)	None	Night Evening Day Outside Standard Hours Standard Hours	- - - -	67 68 69 69	55 56 58 58
'27 ALBION AVENUE'	dB(A)	None	Night Evening Day Outside Standard Hours Standard Hours	- - - -	46 55 57 57	41 41 43 43
'58 LEINSTER STREET'	dB(A)	None	Night Evening Day Outside Standard Hours Standard Hours	- - - -	46 55 57 57	41 41 43 43

Address	Weighting	Façade noise reduction	Period	Fixed criteria (dB Leq)	Ambient (dB Leq)	BG (dB L90)
'37 MOORE PARK ROAD'	dB(A)	None	Night Evening Day Outside Standard Hours Standard Hours	- - - -	64 66 68 68	49 49 52 52
'38 DRIVER AVENUE'	dB(A)	None	Night Evening Day Outside Standard Hours Standard Hours	70 70 70 70	- - - -	- - - -
'91 GREENS ROAD'	dB(A)	None	Night Evening Day Outside Standard Hours Standard Hours	- - - -	46 55 57 57	41 41 43 43
'94 ARTHUR STREET'	dB(A)	None	Night Evening Day Outside Standard Hours Standard Hours	- - - -	67 68 69 69	55 56 58 58
'15 ALBION AVENUE'	dB(A)	None	Night Evening Day Outside Standard Hours Standard Hours	- - - -	46 55 57 57	41 41 43 43
'90 ARTHUR STREET'	dB(A)	None	Night Evening Day Outside Standard Hours Standard Hours	- - - -	67 68 69 69	55 56 58 58
'34 GORDON STREET'	dB(A)	None	Night Evening Day Outside Standard Hours Standard Hours	- - - -	46 55 57 57	41 41 43 43
'42 LEINSTER STREET'	dB(A)	None	Night Evening Day Outside Standard Hours Standard Hours	- - - -	46 55 57 57	41 41 43 43
'3 CHAPMAN STREET'	dB(A)	None	Night Evening Day Outside Standard Hours Standard Hours	- - - -	67 68 69 69	55 56 58 58
'114 LANG ROAD'	dB(A)	None	Night Evening Day Outside Standard Hours Standard Hours	70 70 70 70	- - - -	- - - -
'116 LANG ROAD'	dB(A)	None	Night Evening Day Outside Standard Hours Standard Hours	70 70 70 70	- - - -	- - - -
'5 CHAPMAN STREET'	dB(A)	None	Night Evening Day Outside Standard Hours Standard Hours	- - - -	67 68 69 69	55 56 58 58
'61 IRIS STREET'	dB(A)	None	Night Evening Day Outside Standard Hours Standard Hours	- - - -	46 55 57 57	41 41 43 43
'71 STEWART STREET'	dB(A)	None	Night Evening Day Outside Standard Hours Standard Hours	- - - -	46 55 57 57	41 41 43 43
'103 ARTHUR STREET'	dB(A)	None	Night Evening Day Outside Standard Hours Standard Hours	- - - -	67 68 69 69	55 56 58 58
'19 ALBION AVENUE'	dB(A)	None	Night Evening Day Outside Standard Hours Standard Hours	- - - -	46 55 57 57	41 41 43 43
'56 RIDGE STREET'	dB(A)	None	Night Evening Day Outside Standard Hours Standard Hours	- - - -	67 68 69 69	55 56 58 58
'1 CHAPMAN STREET'	dB(A)	None	Night Evening Day Outside Standard Hours Standard Hours	- - - -	67 68 69 69	55 56 58 58
'4 RENNY LANE'	dB(A)	None	Night Evening Day Outside Standard Hours Standard Hours	- - - -	46 55 57 57	41 41 43 43
'18 SELWYN STREET'	dB(A)	None	Night Evening Day Outside Standard Hours Standard Hours	- - - -	46 55 57 57	41 41 43 43
'26 SELWYN STREET'	dB(A)	None	Night Evening Day Outside Standard Hours Standard Hours	- - - -	46 55 57 57	41 41 43 43
'278 MOORE PARK ROAD'	dB(A)	None	Night Evening Day Outside Standard Hours Standard Hours	- - - -	64 66 68 68	49 49 52 52

Address	Weighting	Façade noise reduction	Period	Fixed criteria (dB Leq)	Ambient (dB Leq)	BG (dB L90)
'8 SELWYN STREET'	dB(A)	None	Night Evening Day Outside Standard Hours Standard Hours	- - - -	46 55 57 57	41 41 43 43
'24 CHAPMAN STREET'	dB(A)	None	Night Evening Day Outside Standard Hours Standard Hours	- - - -	67 68 69 69	55 56 58 58
'41 PHELPS STREET'	dB(A)	None	Night Evening Day Outside Standard Hours Standard Hours	- - - -	67 68 69 69	55 56 58 58
'5 STEWART PLACE'	dB(A)	None	Night Evening Day Outside Standard Hours Standard Hours	- - - -	46 55 57 57	41 41 43 43
'38 GORDON STREET'	dB(A)	None	Night Evening Day Outside Standard Hours Standard Hours	- - - -	46 55 57 57	41 41 43 43
'40 DRIVER AVENUE'	dB(A)	None	Night Evening Day Outside Standard Hours Standard Hours	65 65 65 65	- - - -	- - - -
'114 LANG ROAD'	dB(A)	None	Night Evening Day Outside Standard Hours Standard Hours	70 70 70 70	- - - -	- - - -
'386 MOORE PARK ROAD'	dB(A)	None	Night Evening Day Outside Standard Hours Standard Hours	- - - -	64 66 68 68	49 49 52 52
'471-475 OXFORD STREET'	dB(A)	10dB	Night Evening Day Outside Standard Hours Standard Hours	45 45 45 45	- - - -	- - - -
'50 MARTIN ROAD'	dB(A)	None	Night Evening Day Outside Standard Hours Standard Hours	- - - -	49 57 57 57	45 47 47 47
'36 SELWYN STREET'	dB(A)	None	Night Evening Day Outside Standard Hours Standard Hours	- - - -	46 55 57 57	41 41 43 43
'32 SELWYN STREET'	dB(A)	None	Night Evening Day Outside Standard Hours Standard Hours	- - - -	46 55 57 57	41 41 43 43
'56 GORDON STREET'	dB(A)	None	Night Evening Day Outside Standard Hours Standard Hours	- - - -	46 55 57 57	41 41 43 43
'11 RIDGE STREET'	dB(A)	None	Night Evening Day Outside Standard Hours Standard Hours	- - - -	67 68 69 69	55 56 58 58
'39 SELWYN STREET'	dB(A)	None	Night Evening Day Outside Standard Hours Standard Hours	- - - -	46 55 57 57	41 41 43 43
'41 SELWYN STREET'	dB(A)	None	Night Evening Day Outside Standard Hours Standard Hours	- - - -	46 55 57 57	41 41 43 43
'514 CLEVELAND STREET'	dB(A)	None	Night Evening Day Outside Standard Hours Standard Hours	70 70 70 70	- - - -	- - - -
'33 SELWYN STREET'	dB(A)	None	Night Evening Day Outside Standard Hours Standard Hours	- - - -	46 55 57 57	41 41 43 43
'31 RENNY STREET'	dB(A)	None	Night Evening Day Outside Standard Hours Standard Hours	- - - -	46 55 57 57	41 41 43 43
'37 SELWYN STREET'	dB(A)	None	Night Evening Day Outside Standard Hours Standard Hours	- - - -	46 55 57 57	41 41 43 43
'378 MOORE PARK ROAD'	dB(A)	None	Night Evening Day Outside Standard Hours Standard Hours	- - - -	64 66 68 68	49 49 52 52
'62 PARKHAM STREET'	dB(A)	None	Night Evening Day Outside Standard Hours Standard Hours	- - - -	67 68 69 69	55 56 58 58

Address	Weighting	Façade noise reduction	Period	Fixed criteria (dB Leq)	Ambient (dB Leq)	BG (dB L90)
'16 SELWYN STREET'	dB(A)	None	Night Evening Day Outside Standard Hours Standard Hours	- - - -	46 55 57 57	41 41 43 43
'90 REGENT STREET'	dB(A)	None	Night Evening Day Outside Standard Hours Standard Hours	- - - -	64 66 68 68	49 49 52 52
'17 MORT STREET'	dB(A)	None	Night Evening Day Outside Standard Hours Standard Hours	- - - -	67 68 69 69	55 56 58 58
'6 SELWYN STREET'	dB(A)	None	Night Evening Day Outside Standard Hours Standard Hours	- - - -	46 55 57 57	41 41 43 43
'58 COOK ROAD'	dB(A)	None	Night Evening Day Outside Standard Hours Standard Hours	- - - -	43 56 60 60	35 36 39 39
'61 SELWYN STREET'	dB(A)	None	Night Evening Day Outside Standard Hours Standard Hours	- - - -	46 55 57 57	41 41 43 43
'37 ALBION AVENUE'	dB(A)	None	Night Evening Day Outside Standard Hours Standard Hours	- - - -	46 55 57 57	41 41 43 43
'22 FURBER ROAD'	dB(A)	None	Night Evening Day Outside Standard Hours Standard Hours	- - - -	43 56 60 60	35 36 39 39
'585 SOUTH DOWLING STREET'	dB(A)	None	Night Evening Day Outside Standard Hours Standard Hours	- - - -	67 68 69 69	55 56 58 58
'50 GORDON STREET'	dB(A)	None	Night Evening Day Outside Standard Hours Standard Hours	- - - -	46 55 57 57	41 41 43 43
'4 WALTER STREET'	dB(A)	None	Night Evening Day Outside Standard Hours Standard Hours	- - - -	46 55 57 57	41 41 43 43
'2 CHURCH STREET'	dB(A)	None	Night Evening Day Outside Standard Hours Standard Hours	- - - -	46 55 57 57	41 41 43 43
'4 CHURCH STREET'	dB(A)	None	Night Evening Day Outside Standard Hours Standard Hours	- - - -	46 55 57 57	41 41 43 43
'11 MOORE PARK ROAD'	dB(A)	None	Night Evening Day Outside Standard Hours Standard Hours	- - - -	43 56 60 60	35 36 39 39
'234 MOORE PARK ROAD'	dB(A)	None	Night Evening Day Outside Standard Hours Standard Hours	- - - -	64 66 68 68	49 49 52 52
'39 ROBERTSON ROAD'	dB(A)	None	Night Evening Day Outside Standard Hours Standard Hours	- - - -	49 57 57 57	45 47 47 47
'368 SOUTH DOWLING STREET'	dB(A)	None	Night Evening Day Outside Standard Hours Standard Hours	- - - -	62 65 67 67	51 52 56 56
'4 CHELSEA STREET'	dB(A)	None	Night Evening Day Outside Standard Hours Standard Hours	- - - -	67 68 69 69	55 56 58 58
'29 SELWYN STREET'	dB(A)	None	Night Evening Day Outside Standard Hours Standard Hours	- - - -	46 55 57 57	41 41 43 43
'15 OATLEY ROAD'	dB(A)	None	Night Evening Day Outside Standard Hours Standard Hours	- - - -	46 55 57 57	41 41 43 43
'31 SELWYN STREET'	dB(A)	None	Night Evening Day Outside Standard Hours Standard Hours	- - - -	46 55 57 57	41 41 43 43
'6 CHURCH STREET'	dB(A)	None	Night Evening Day Outside Standard Hours Standard Hours	- - - -	46 55 57 57	41 41 43 43

Address	Weighting	Façade noise reduction	Period	Fixed criteria (dB Leq)	Ambient (dB Leq)	BG (dB L90)
'49-51 ROBERTSON ROAD'	dB(A)	None	Night Evening Day Outside Standard Hours Standard Hours	- - - -	49 57 57 57	45 47 47 47
'24 CHURCH STREET'	dB(A)	None	Night Evening Day Outside Standard Hours Standard Hours	- - - -	46 55 57 57	41 41 43 43
'542 CLEVELAND STREET'	dB(A)	None	Night Evening Day Outside Standard Hours Standard Hours	70 70 70 70	- - - -	- - - -
'119 ARTHUR STREET'	dB(A)	None	Night Evening Day Outside Standard Hours Standard Hours	- - - -	67 68 69 69	55 56 58 58
'41 GREENS ROAD'	dB(A)	None	Night Evening Day Outside Standard Hours Standard Hours	- - - -	46 55 57 57	41 41 43 43
'58-60 SELWYN STREET'	dB(A)	None	Night Evening Day Outside Standard Hours Standard Hours	- - - -	46 55 57 57	41 41 43 43
'13 FURBER ROAD'	dB(A)	None	Night Evening Day Outside Standard Hours Standard Hours	- - - -	43 56 60 60	35 36 39 39
'105 ARTHUR STREET'	dB(A)	None	Night Evening Day Outside Standard Hours Standard Hours	- - - -	67 68 69 69	55 56 58 58
'42 SELWYN STREET'	dB(A)	None	Night Evening Day Outside Standard Hours Standard Hours	- - - -	46 55 57 57	41 41 43 43
'37 WALTER STREET'	dB(A)	None	Night Evening Day Outside Standard Hours Standard Hours	- - - -	46 55 57 57	41 41 43 43
'39 GREENS ROAD'	dB(A)	None	Night Evening Day Outside Standard Hours Standard Hours	- - - -	46 55 57 57	41 41 43 43
'362 SOUTH DOWLING STREET'	dB(A)	None	Night Evening Day Outside Standard Hours Standard Hours	- - - -	62 65 67 67	51 52 56 56
'40 DRIVER AVENUE'	dB(A)	None	Night Evening Day Outside Standard Hours Standard Hours	65 65 65 65	- - - -	- - - -
'56 COOK ROAD'	dB(A)	None	Night Evening Day Outside Standard Hours Standard Hours	- - - -	43 56 60 60	35 36 39 39
'84 GORDON STREET'	dB(A)	None	Night Evening Day Outside Standard Hours Standard Hours	- - - -	64 66 68 68	49 49 52 52
'370 SOUTH DOWLING STREET'	dB(A)	None	Night Evening Day Outside Standard Hours Standard Hours	- - - -	62 65 67 67	51 52 56 56
'35 REGENT STREET'	dB(A)	None	Night Evening Day Outside Standard Hours Standard Hours	- - - -	46 55 57 57	41 41 43 43
'50 SELWYN STREET'	dB(A)	None	Night Evening Day Outside Standard Hours Standard Hours	- - - -	46 55 57 57	41 41 43 43
'41 RIDGE STREET'	dB(A)	None	Night Evening Day Outside Standard Hours Standard Hours	- - - -	67 68 69 69	55 56 58 58
'21 JOSEPHSON STREET'	dB(A)	None	Night Evening Day Outside Standard Hours Standard Hours	- - - -	46 55 57 57	41 41 43 43
'59 MOORE PARK ROAD'	dB(A)	None	Night Evening Day Outside Standard Hours Standard Hours	- - - -	43 56 60 60	35 36 39 39
'8 FURBER ROAD'	dB(A)	None	Night Evening Day Outside Standard Hours Standard Hours	- - - -	43 56 60 60	35 36 39 39

Address	Weighting	Façade noise reduction	Period	Fixed criteria (dB Leq)	Ambient (dB Leq)	BG (dB L90)
'4 WALTER STREET'	dB(A)	None	Night Evening Day Outside Standard Hours Standard Hours	- - - -	46 55 57 57	41 41 43 43
'64 LANG ROAD'	dB(A)	None	Night Evening Day Outside Standard Hours Standard Hours	- - - -	43 56 60 60	35 36 39 39
'10 ALEXANDER STREET'	dB(A)	None	Night Evening Day Outside Standard Hours Standard Hours	- - - -	46 55 57 57	41 41 43 43
'573 SOUTH DOWLING STREET'	dB(A)	None	Night Evening Day Outside Standard Hours Standard Hours	- - - -	67 68 69 69	55 56 58 58
'20 SELWYN STREET'	dB(A)	None	Night Evening Day Outside Standard Hours Standard Hours	- - - -	46 55 57 57	41 41 43 43
'759 SOUTH DOWLING STREET'	dB(A)	None	Night Evening Day Outside Standard Hours Standard Hours	- - - -	67 68 69 69	55 56 58 58
'10 IRIS STREET'	dB(A)	None	Night Evening Day Outside Standard Hours Standard Hours	- - - -	46 55 57 57	41 41 43 43
'555 SOUTH DOWLING STREET'	dB(A)	None	Night Evening Day Outside Standard Hours Standard Hours	- - - -	67 68 69 69	55 56 58 58
'1 RENNY STREET'	dB(A)	None	Night Evening Day Outside Standard Hours Standard Hours	- - - -	46 55 57 57	41 41 43 43
'8 IRIS STREET'	dB(A)	None	Night Evening Day Outside Standard Hours Standard Hours	- - - -	46 55 57 57	41 41 43 43
'38 WALTER STREET'	dB(A)	None	Night Evening Day Outside Standard Hours Standard Hours	- - - -	46 55 57 57	41 41 43 43
'43 GREENS ROAD'	dB(A)	None	Night Evening Day Outside Standard Hours Standard Hours	- - - -	46 55 57 57	41 41 43 43
'30 CHAPMAN STREET'	dB(A)	None	Night Evening Day Outside Standard Hours Standard Hours	- - - -	67 68 69 69	55 56 58 58
'45 GREENS ROAD'	dB(A)	None	Night Evening Day Outside Standard Hours Standard Hours	- - - -	46 55 57 57	41 41 43 43
'47 REGENT STREET'	dB(A)	None	Night Evening Day Outside Standard Hours Standard Hours	- - - -	46 55 57 57	41 41 43 43
'4 RENNY LANE'	dB(A)	None	Night Evening Day Outside Standard Hours Standard Hours	- - - -	46 55 57 57	41 41 43 43
'27 BENT STREET'	dB(A)	None	Night Evening Day Outside Standard Hours Standard Hours	- - - -	46 55 57 57	41 41 43 43
'41 MOORE PARK ROAD'	dB(A)	None	Night Evening Day Outside Standard Hours Standard Hours	- - - -	64 66 68 68	49 49 52 52
'9 ROBERTSON ROAD'	dB(A)	None	Night Evening Day Outside Standard Hours Standard Hours	- - - -	49 57 57 57	45 47 47 47
'16 LITTLE CLEVELAND STREET'	dB(A)	None	Night Evening Day Outside Standard Hours Standard Hours	70 70 70 70	- - - -	- - - -
'39 GORDON STREET'	dB(A)	None	Night Evening Day Outside Standard Hours Standard Hours	- - - -	46 55 57 57	41 41 43 43
'15 JOSEPHSON STREET'	dB(A)	None	Night Evening Day Outside Standard Hours Standard Hours	- - - -	46 55 57 57	41 41 43 43

Address	Weighting	Façade noise reduction	Period	Fixed criteria (dB Leq)	Ambient (dB Leq)	BG (dB L90)
'47 GREENS ROAD'	dB(A)	None	Night Evening Day Outside Standard Hours Standard Hours	- - - -	46 55 57 57	41 41 43 43
'39 REGENT STREET'	dB(A)	None	Night Evening Day Outside Standard Hours Standard Hours	- - - -	46 55 57 57	41 41 43 43
'49 MORT STREET'	dB(A)	None	Night Evening Day Outside Standard Hours Standard Hours	- - - -	67 68 69 69	55 56 58 58
'471-475 OXFORD STREET'	dB(A)	10dB	Night Evening Day Outside Standard Hours Standard Hours	45 45 45 45	- - - -	- - - -
'32 MADDISON STREET'	dB(A)	None	Night Evening Day Outside Standard Hours Standard Hours	- - - -	67 68 69 69	55 56 58 58
'99-115 FLINDERS STREET'	dB(A)	None	Night Evening Day Outside Standard Hours Standard Hours	70 70 70 70	- - - -	- - - -
'63-65 PHELPS STREET'	dB(A)	None	Night Evening Day Outside Standard Hours Standard Hours	- - - -	67 68 69 69	55 56 58 58
'38 DRIVER AVENUE'	dB(A)	None	Night Evening Day Outside Standard Hours Standard Hours	70 70 70 70	- - - -	- - - -
'75 OXFORD STREET'	dB(A)	None	Night Evening Day Outside Standard Hours Standard Hours	70 70 70 70	- - - -	- - - -
'348 MOORE PARK ROAD'	dB(A)	None	Night Evening Day Outside Standard Hours Standard Hours	- - - -	64 66 68 68	49 49 52 52
'75 OXFORD STREET'	dB(A)	None	Night Evening Day Outside Standard Hours Standard Hours	70 70 70 70	- - - -	- - - -
'23 GORDON STREET'	dB(A)	None	Night Evening Day Outside Standard Hours Standard Hours	- - - -	46 55 57 57	41 41 43 43
'675-677 SOUTH DOWLING STREET'	dB(A)	None	Night Evening Day Outside Standard Hours Standard Hours	70 70 70 70	- - - -	- - - -
'30 LANG ROAD'	dB(A)	None	Night Evening Day Outside Standard Hours Standard Hours	- - - -	43 56 60 60	35 36 39 39
'461 CLEVELAND STREET'	dB(A)	None	Night Evening Day Outside Standard Hours Standard Hours	70 70 70 70	- - - -	- - - -
'258 MOORE PARK ROAD'	dB(A)	None	Night Evening Day Outside Standard Hours Standard Hours	- - - -	64 66 68 68	49 49 52 52
'72 LANG ROAD'	dB(A)	None	Night Evening Day Outside Standard Hours Standard Hours	- - - -	43 56 60 60	35 36 39 39
'29 MOORE PARK ROAD'	dB(A)	None	Night Evening Day Outside Standard Hours Standard Hours	- - - -	64 66 68 68	49 49 52 52
'38-48 MARSHALL STREET'	dB(A)	None	Night Evening Day Outside Standard Hours Standard Hours	- - - -	67 68 69 69	55 56 58 58
'298 MOORE PARK ROAD'	dB(A)	None	Night Evening Day Outside Standard Hours Standard Hours	- - - -	64 66 68 68	49 49 52 52
'380 MOORE PARK ROAD'	dB(A)	None	Night Evening Day Outside Standard Hours Standard Hours	- - - -	64 66 68 68	49 49 52 52
'122-130 ARTHUR STREET'	dB(A)	None	Night Evening Day Outside Standard Hours Standard Hours	- - - -	67 68 69 69	55 56 58 58

Address	Weighting	Façade noise reduction	Period	Fixed criteria (dB Leq)	Ambient (dB Leq)	BG (dB L90)
'80 COOK ROAD'	dB(A)	None	Night Evening Day Outside Standard Hours Standard Hours	- - - -	43 56 60 60	35 36 39 39
'548 CLEVELAND STREET'	dB(A)	None	Night Evening Day Outside Standard Hours Standard Hours	70 70 70 70	- - - -	- - - -
'475-489 CLEVELAND STREET'	dB(A)	None	Night Evening Day Outside Standard Hours Standard Hours	70 70 70 70	- - - -	- - - -
'649 SOUTH DOWLING STREET'	dB(A)	None	Night Evening Day Outside Standard Hours Standard Hours	- - - -	67 68 69 69	55 56 58 58
'71 LEINSTER STREET'	dB(A)	None	Night Evening Day Outside Standard Hours Standard Hours	- - - -	64 66 68 68	49 49 52 52
'48 RIDGE STREET'	dB(A)	None	Night Evening Day Outside Standard Hours Standard Hours	- - - -	67 68 69 69	55 56 58 58
'41 OATLEY ROAD'	dB(A)	None	Night Evening Day Outside Standard Hours Standard Hours	- - - -	46 55 57 57	41 41 43 43
'471 SOUTH DOWLING STREET'	dB(A)	None	Night Evening Day Outside Standard Hours Standard Hours	- - - -	62 65 67 67	51 52 56 56
'479 SOUTH DOWLING STREET'	dB(A)	None	Night Evening Day Outside Standard Hours Standard Hours	- - - -	62 65 67 67	51 52 56 56
'36-38 HUTCHINSON STREET'	dB(A)	None	Night Evening Day Outside Standard Hours Standard Hours	- - - -	62 65 67 67	51 52 56 56
'463 CLEVELAND STREET'	dB(A)	None	Night Evening Day Outside Standard Hours Standard Hours	70 70 70 70	- - - -	- - - -
'18 REGENT STREET'	dB(A)	None	Night Evening Day Outside Standard Hours Standard Hours	- - - -	46 55 57 57	41 41 43 43
'749 SOUTH DOWLING STREET'	dB(A)	None	Night Evening Day Outside Standard Hours Standard Hours	- - - -	67 68 69 69	55 56 58 58
'522 CLEVELAND STREET'	dB(A)	None	Night Evening Day Outside Standard Hours Standard Hours	70 70 70 70	- - - -	- - - -
'44 MARTIN ROAD'	dB(A)	None	Night Evening Day Outside Standard Hours Standard Hours	- - - -	49 57 57 57	45 47 47 47
'4 MARTIN ROAD'	dB(A)	None	Night Evening Day Outside Standard Hours Standard Hours	- - - -	49 57 57 57	45 47 47 47
'28 THURLOW STREET'	dB(A)	None	Night Evening Day Outside Standard Hours Standard Hours	- - - -	67 68 69 69	55 56 58 58
'28 LITTLE CLEVELAND STREET'	dB(A)	None	Night Evening Day Outside Standard Hours Standard Hours	70 70 70 70	- - - -	- - - -
'22 LANG ROAD'	dB(A)	None	Night Evening Day Outside Standard Hours Standard Hours	- - - -	43 56 60 60	35 36 39 39
'19 BENT STREET'	dB(A)	None	Night Evening Day Outside Standard Hours Standard Hours	- - - -	46 55 57 57	41 41 43 43
'75 OXFORD STREET'	dB(A)	None	Night Evening Day Outside Standard Hours Standard Hours	70 70 70 70	- - - -	- - - -
'94 LANG ROAD'	dB(A)	None	Night Evening Day Outside Standard Hours Standard Hours	- - - -	43 56 60 60	35 36 39 39

Address	Weighting	Façade noise reduction	Period	Fixed criteria (dB Leq)	Ambient (dB Leq)	BG (dB L90)
'34 THURLOW STREET'	dB(A)	None	Night Evening Day Outside Standard Hours Standard Hours	- - - -	67 68 69 69	55 56 58 58
'127-131 COOK ROAD'	dB(A)	None	Night Evening Day Outside Standard Hours Standard Hours	- - - -	43 56 60 60	35 36 39 39
'75 OXFORD STREET'	dB(A)	None	Night Evening Day Outside Standard Hours Standard Hours	70 70 70 70	- - - -	- - - -
'238 MOORE PARK ROAD'	dB(A)	None	Night Evening Day Outside Standard Hours Standard Hours	- - - -	64 66 68 68	49 49 52 52
'114 LANG ROAD'	dB(A)	None	Night Evening Day Outside Standard Hours Standard Hours	70 70 70 70	- - - -	- - - -
'387-389 OXFORD STREET'	dB(A)	None	Night Evening Day Outside Standard Hours Standard Hours	70 70 70 70	- - - -	- - - -
'705 SOUTH DOWLING STREET'	dB(A)	None	Night Evening Day Outside Standard Hours Standard Hours	- - - -	67 68 69 69	55 56 58 58
'9 ROBERTSON ROAD'	dB(A)	None	Night Evening Day Outside Standard Hours Standard Hours	- - - -	49 57 57 57	45 47 47 47
'49 OATLEY ROAD'	dB(A)	None	Night Evening Day Outside Standard Hours Standard Hours	- - - -	46 55 57 57	41 41 43 43
'82 GORDON STREET'	dB(A)	None	Night Evening Day Outside Standard Hours Standard Hours	- - - -	64 66 68 68	49 49 52 52
'780 BOURKE STREET'	dB(A)	None	Night Evening Day Outside Standard Hours Standard Hours	- - - -	67 68 69 69	55 56 58 58
'308 MOORE PARK ROAD'	dB(A)	None	Night Evening Day Outside Standard Hours Standard Hours	70 70 70 70	- - - -	- - - -
'755 SOUTH DOWLING STREET'	dB(A)	None	Night Evening Day Outside Standard Hours Standard Hours	- - - -	67 68 69 69	55 56 58 58
'46 GORDON STREET'	dB(A)	None	Night Evening Day Outside Standard Hours Standard Hours	- - - -	46 55 57 57	41 41 43 43
'20 LITTLE CLEVELAND STREET'	dB(A)	None	Night Evening Day Outside Standard Hours Standard Hours	70 70 70 70	- - - -	- - - -
'77-83 COOK ROAD'	dB(A)	None	Night Evening Day Outside Standard Hours Standard Hours	- - - -	43 56 60 60	35 36 39 39
'12 MARTIN ROAD'	dB(A)	None	Night Evening Day Outside Standard Hours Standard Hours	- - - -	49 57 57 57	45 47 47 47
'19 CENTENNIAL LANE'	dB(A)	None	Night Evening Day Outside Standard Hours Standard Hours	- - - -	43 56 60 60	35 36 39 39
'2 RENNIE STREET'	dB(A)	None	Night Evening Day Outside Standard Hours Standard Hours	- - - -	67 68 69 69	55 56 58 58
'780 BOURKE STREET'	dB(A)	None	Night Evening Day Outside Standard Hours Standard Hours	- - - -	67 68 69 69	55 56 58 58
'35 OATLEY ROAD'	dB(A)	None	Night Evening Day Outside Standard Hours Standard Hours	- - - -	46 55 57 57	41 41 43 43
'643 SOUTH DOWLING STREET'	dB(A)	None	Night Evening Day Outside Standard Hours Standard Hours	- - - -	67 68 69 69	55 56 58 58

Address	Weighting	Façade noise reduction	Period	Fixed criteria (dB Leq)	Ambient (dB Leq)	BG (dB L90)
'24 MOORE PARK ROAD'	dB(A)	None	Night Evening Day Outside Standard Hours Standard Hours	- - - -	62 65 67 67	51 52 56 56
'104 LANG ROAD'	dB(A)	None	Night Evening Day Outside Standard Hours Standard Hours	- - - -	43 56 60 60	35 36 39 39
'33 MOORE PARK ROAD'	dB(A)	None	Night Evening Day Outside Standard Hours Standard Hours	- - - -	64 66 68 68	49 49 52 52
'557 SOUTH DOWLING STREET'	dB(A)	None	Night Evening Day Outside Standard Hours Standard Hours	- - - -	67 68 69 69	55 56 58 58
'23 BENT STREET'	dB(A)	None	Night Evening Day Outside Standard Hours Standard Hours	- - - -	46 55 57 57	41 41 43 43
'30 THURLOW STREET'	dB(A)	None	Night Evening Day Outside Standard Hours Standard Hours	- - - -	67 68 69 69	55 56 58 58
'48 STEWART STREET'	dB(A)	None	Night Evening Day Outside Standard Hours Standard Hours	- - - -	46 55 57 57	41 41 43 43
'625-629 SOUTH DOWLING STREET'	dB(A)	None	Night Evening Day Outside Standard Hours Standard Hours	- - - -	67 68 69 69	55 56 58 58
'10 CHELSEA STREET'	dB(A)	None	Night Evening Day Outside Standard Hours Standard Hours	- - - -	67 68 69 69	55 56 58 58
'75 OXFORD STREET'	dB(A)	None	Night Evening Day Outside Standard Hours Standard Hours	70 70 70 70	- - - -	- - - -
'6 CHAPMAN STREET'	dB(A)	None	Night Evening Day Outside Standard Hours Standard Hours	70 70 70 70	- - - -	- - - -
'75 OXFORD STREET'	dB(A)	None	Night Evening Day Outside Standard Hours Standard Hours	70 70 70 70	- - - -	- - - -
'25 BENT STREET'	dB(A)	None	Night Evening Day Outside Standard Hours Standard Hours	- - - -	46 55 57 57	41 41 43 43
'32 THURLOW STREET'	dB(A)	None	Night Evening Day Outside Standard Hours Standard Hours	- - - -	67 68 69 69	55 56 58 58
'5 ROBERTSON ROAD'	dB(A)	None	Night Evening Day Outside Standard Hours Standard Hours	- - - -	49 57 57 57	45 47 47 47
'438 MOORE PARK ROAD'	dB(A)	None	Night Evening Day Outside Standard Hours Standard Hours	- - - -	64 66 68 68	49 49 52 52
'6-8 CRESCENT STREET'	dB(A)	None	Night Evening Day Outside Standard Hours Standard Hours	- - - -	67 68 69 69	55 56 58 58
'73 STEWART STREET'	dB(A)	None	Night Evening Day Outside Standard Hours Standard Hours	- - - -	46 55 57 57	41 41 43 43
'382 MOORE PARK ROAD'	dB(A)	None	Night Evening Day Outside Standard Hours Standard Hours	- - - -	64 66 68 68	49 49 52 52
'75 OXFORD STREET'	dB(A)	None	Night Evening Day Outside Standard Hours Standard Hours	70 70 70 70	- - - -	- - - -
'780 BOURKE STREET'	dB(A)	None	Night Evening Day Outside Standard Hours Standard Hours	- - - -	67 68 69 69	55 56 58 58
'52 GORDON STREET'	dB(A)	None	Night Evening Day Outside Standard Hours Standard Hours	- - - -	46 55 57 57	41 41 43 43

Address	Weighting	Façade noise reduction	Period	Fixed criteria (dB Leq)	Ambient (dB Leq)	BG (dB L90)
'17 OATLEY ROAD'	dB(A)	None	Night Evening Day Outside Standard Hours Standard Hours	- - - -	46 55 57 57	41 41 43 43
'262 MOORE PARK ROAD'	dB(A)	None	Night Evening Day Outside Standard Hours Standard Hours	- - - -	64 66 68 68	49 49 52 52
'11-33 MADDISON STREET'	dB(A)	None	Night Evening Day Outside Standard Hours Standard Hours	- - - -	67 68 69 69	55 56 58 58
'2 ANZAC PARADE'	dB(A)	None	Night Evening Day Outside Standard Hours Standard Hours	70 70 70 70	- - - -	- - - -
'116 LANG ROAD'	dB(A)	None	Night Evening Day Outside Standard Hours Standard Hours	70 70 70 70	- - - -	- - - -
'336 MOORE PARK ROAD'	dB(A)	None	Night Evening Day Outside Standard Hours Standard Hours	- - - -	64 66 68 68	49 49 52 52
'16 THURLOW STREET'	dB(A)	None	Night Evening Day Outside Standard Hours Standard Hours	- - - -	67 68 69 69	55 56 58 58
'560 CLEVELAND STREET'	dB(A)	10dB	Night Evening Day Outside Standard Hours Standard Hours	45 45 45 45	- - - -	- - - -
'12 FURBER ROAD'	dB(A)	None	Night Evening Day Outside Standard Hours Standard Hours	- - - -	43 56 60 60	35 36 39 39
'5 STANLEY STREET'	dB(A)	None	Night Evening Day Outside Standard Hours Standard Hours	70 70 70 70	- - - -	- - - -
'23 MOORE PARK ROAD'	dB(A)	None	Night Evening Day Outside Standard Hours Standard Hours	- - - -	64 66 68 68	49 49 52 52
'344 MOORE PARK ROAD'	dB(A)	None	Night Evening Day Outside Standard Hours Standard Hours	- - - -	64 66 68 68	49 49 52 52
'Building 359824'	dB(A)	None	Night Evening Day Outside Standard Hours Standard Hours	65 65 65 65	- - - -	- - - -
'461-463 OXFORD STREET'	dB(A)	10dB	Night Evening Day Outside Standard Hours Standard Hours	45 45 45 45	- - - -	- - - -
'26 HUTCHINSON STREET'	dB(A)	None	Night Evening Day Outside Standard Hours Standard Hours	- - - -	62 65 67 67	51 52 56 56
'332-334 MOORE PARK ROAD'	dB(A)	None	Night Evening Day Outside Standard Hours Standard Hours	- - - -	64 66 68 68	49 49 52 52
'510 CLEVELAND STREET'	dB(A)	None	Night Evening Day Outside Standard Hours Standard Hours	70 70 70 70	- - - -	- - - -
'38 DRIVER AVENUE'	dB(A)	None	Night Evening Day Outside Standard Hours Standard Hours	70 70 70 70	- - - -	- - - -
'28 LANG ROAD'	dB(A)	None	Night Evening Day Outside Standard Hours Standard Hours	- - - -	43 56 60 60	35 36 39 39
'46 RENNY STREET'	dB(A)	None	Night Evening Day Outside Standard Hours Standard Hours	- - - -	46 55 57 57	41 41 43 43
'26 THURLOW STREET'	dB(A)	None	Night Evening Day Outside Standard Hours Standard Hours	- - - -	67 68 69 69	55 56 58 58
'12-16 CHELSEA STREET'	dB(A)	None	Night Evening Day Outside Standard Hours Standard Hours	- - - -	67 68 69 69	55 56 58 58

Address	Weighting	Façade noise reduction	Period	Fixed criteria (dB Leq)	Ambient (dB Leq)	BG (dB L90)
'44 DRIVER AVENUE'	dB(A)	None	Night Evening Day Outside Standard Hours Standard Hours	70 70 70 70	- - - -	- - - -
'90 GORDON STREET'	dB(A)	None	Night Evening Day Outside Standard Hours Standard Hours	- - - -	64 66 68 68	49 49 52 52
'38 MARTIN ROAD'	dB(A)	None	Night Evening Day Outside Standard Hours Standard Hours	- - - -	49 57 57 57	45 47 47 47
'20 MADDISON STREET'	dB(A)	None	Night Evening Day Outside Standard Hours Standard Hours	- - - -	67 68 69 69	55 56 58 58
'38 DRIVER AVENUE'	dB(A)	None	Night Evening Day Outside Standard Hours Standard Hours	70 70 70 70	- - - -	- - - -
'645 SOUTH DOWLING STREET'	dB(A)	None	Night Evening Day Outside Standard Hours Standard Hours	- - - -	67 68 69 69	55 56 58 58
'28 WALTER STREET'	dB(A)	None	Night Evening Day Outside Standard Hours Standard Hours	- - - -	46 55 57 57	41 41 43 43
'116 LANG ROAD'	dB(A)	None	Night Evening Day Outside Standard Hours Standard Hours	70 70 70 70	- - - -	- - - -
'5 RENNY STREET'	dB(A)	None	Night Evening Day Outside Standard Hours Standard Hours	- - - -	46 55 57 57	41 41 43 43
'35 MORT STREET'	dB(A)	None	Night Evening Day Outside Standard Hours Standard Hours	- - - -	67 68 69 69	55 56 58 58
'6 THURLOW STREET'	dB(A)	None	Night Evening Day Outside Standard Hours Standard Hours	- - - -	67 68 69 69	55 56 58 58
'116 LANG ROAD'	dB(A)	None	Night Evening Day Outside Standard Hours Standard Hours	70 70 70 70	- - - -	- - - -
'88 GORDON STREET'	dB(A)	None	Night Evening Day Outside Standard Hours Standard Hours	- - - -	64 66 68 68	49 49 52 52
'121-125 COOK ROAD'	dB(A)	None	Night Evening Day Outside Standard Hours Standard Hours	- - - -	43 56 60 60	35 36 39 39
'45 NOBBS STREET'	dB(A)	None	Night Evening Day Outside Standard Hours Standard Hours	- - - -	67 68 69 69	55 56 58 58
'38 DRIVER AVENUE'	dB(A)	None	Night Evening Day Outside Standard Hours Standard Hours	70 70 70 70	- - - -	- - - -
'26 MADDISON STREET'	dB(A)	None	Night Evening Day Outside Standard Hours Standard Hours	- - - -	67 68 69 69	55 56 58 58
'68 COOK ROAD'	dB(A)	None	Night Evening Day Outside Standard Hours Standard Hours	- - - -	43 56 60 60	35 36 39 39
'721 SOUTH DOWLING STREET'	dB(A)	None	Night Evening Day Outside Standard Hours Standard Hours	- - - -	67 68 69 69	55 56 58 58
'5 WATSON STREET'	dB(A)	None	Night Evening Day Outside Standard Hours Standard Hours	- - - -	46 55 57 57	41 41 43 43
'20 RIDGE STREET'	dB(A)	None	Night Evening Day Outside Standard Hours Standard Hours	- - - -	67 68 69 69	55 56 58 58
'38 DRIVER AVENUE'	dB(A)	None	Night Evening Day Outside Standard Hours Standard Hours	70 70 70 70	- - - -	- - - -

Address	Weighting	Façade noise reduction	Period	Fixed criteria (dB Leq)	Ambient (dB Leq)	BG (dB L90)
'7 MOORE PARK ROAD'	dB(A)	None	Night Evening Day Outside Standard Hours Standard Hours	- - - -	64 66 68 68	49 49 52 52
'116 LANG ROAD'	dB(A)	None	Night Evening Day Outside Standard Hours Standard Hours	70 70 70 70	- - - -	- - - -
'361-379 OXFORD STREET'	dB(A)	None	Night Evening Day Outside Standard Hours Standard Hours	70 70 70 70	- - - -	- - - -
'38 DRIVER AVENUE'	dB(A)	None	Night Evening Day Outside Standard Hours Standard Hours	70 70 70 70	- - - -	- - - -
'6-8 MADDISON LANE'	dB(A)	None	Night Evening Day Outside Standard Hours Standard Hours	- - - -	67 68 69 69	55 56 58 58
'113 ARTHUR STREET'	dB(A)	None	Night Evening Day Outside Standard Hours Standard Hours	- - - -	67 68 69 69	55 56 58 58
'38 DRIVER AVENUE'	dB(A)	None	Night Evening Day Outside Standard Hours Standard Hours	70 70 70 70	- - - -	- - - -
'32 LITTLE CLEVELAND STREET'	dB(A)	None	Night Evening Day Outside Standard Hours Standard Hours	70 70 70 70	- - - -	- - - -
'20 MARTIN ROAD'	dB(A)	None	Night Evening Day Outside Standard Hours Standard Hours	- - - -	49 57 57 57	45 47 47 47
'38 DRIVER AVENUE'	dB(A)	None	Night Evening Day Outside Standard Hours Standard Hours	70 70 70 70	- - - -	- - - -
'47 COOK ROAD'	dB(A)	None	Night Evening Day Outside Standard Hours Standard Hours	- - - -	43 56 60 60	35 36 39 39
'75 OXFORD STREET'	dB(A)	None	Night Evening Day Outside Standard Hours Standard Hours	70 70 70 70	- - - -	- - - -
'49 GORDON STREET'	dB(A)	None	Night Evening Day Outside Standard Hours Standard Hours	- - - -	46 55 57 57	41 41 43 43
'19 WALTER STREET'	dB(A)	None	Night Evening Day Outside Standard Hours Standard Hours	- - - -	46 55 57 57	41 41 43 43
'21 WALTER STREET'	dB(A)	None	Night Evening Day Outside Standard Hours Standard Hours	- - - -	46 55 57 57	41 41 43 43
'40 DRIVER AVENUE'	dB(A)	None	Night Evening Day Outside Standard Hours Standard Hours	65 65 65 65	- - - -	- - - -
'136 ARTHUR STREET'	dB(A)	None	Night Evening Day Outside Standard Hours Standard Hours	- - - -	67 68 69 69	55 56 58 58
'84 LANG ROAD'	dB(A)	None	Night Evening Day Outside Standard Hours Standard Hours	- - - -	43 56 60 60	35 36 39 39
'116 LANG ROAD'	dB(A)	None	Night Evening Day Outside Standard Hours Standard Hours	70 70 70 70	- - - -	- - - -
'244 MOORE PARK ROAD'	dB(A)	None	Night Evening Day Outside Standard Hours Standard Hours	- - - -	64 66 68 68	49 49 52 52
'66 COOK ROAD'	dB(A)	None	Night Evening Day Outside Standard Hours Standard Hours	- - - -	43 56 60 60	35 36 39 39
'71 STEWART STREET'	dB(A)	None	Night Evening Day Outside Standard Hours Standard Hours	- - - -	46 55 57 57	41 41 43 43

Address	Weighting	Façade noise reduction	Period	Fixed criteria (dB Leq)	Ambient (dB Leq)	BG (dB L90)
'37 OATLEY ROAD'	dB(A)	None	Night Evening Day Outside Standard Hours Standard Hours	- - - -	46 55 57 57	41 41 43 43
'526 CLEVELAND STREET'	dB(A)	None	Night Evening Day Outside Standard Hours Standard Hours	70 70 70 70	- - - -	- - - -
'53-55 COOK ROAD'	dB(A)	None	Night Evening Day Outside Standard Hours Standard Hours	- - - -	43 56 60 60	35 36 39 39
'757 SOUTH DOWLING STREET'	dB(A)	None	Night Evening Day Outside Standard Hours Standard Hours	- - - -	67 68 69 69	55 56 58 58
'27 RIDGE STREET'	dB(A)	None	Night Evening Day Outside Standard Hours Standard Hours	- - - -	67 68 69 69	55 56 58 58
'24 THURLOW STREET'	dB(A)	None	Night Evening Day Outside Standard Hours Standard Hours	- - - -	67 68 69 69	55 56 58 58
'133-139 COOK ROAD'	dB(A)	None	Night Evening Day Outside Standard Hours Standard Hours	- - - -	43 56 60 60	35 36 39 39
'512 CLEVELAND STREET'	dB(A)	None	Night Evening Day Outside Standard Hours Standard Hours	70 70 70 70	- - - -	- - - -
'125 ARTHUR STREET'	dB(A)	None	Night Evening Day Outside Standard Hours Standard Hours	- - - -	67 68 69 69	55 56 58 58
'495 SOUTH DOWLING STREET'	dB(A)	None	Night Evening Day Outside Standard Hours Standard Hours	- - - -	67 68 69 69	55 56 58 58
'35 PHELPS STREET'	dB(A)	None	Night Evening Day Outside Standard Hours Standard Hours	- - - -	67 68 69 69	55 56 58 58
'75 OXFORD STREET'	dB(A)	None	Night Evening Day Outside Standard Hours Standard Hours	70 70 70 70	- - - -	- - - -
'8 THURLOW STREET'	dB(A)	None	Night Evening Day Outside Standard Hours Standard Hours	- - - -	67 68 69 69	55 56 58 58
'97 STEWART STREET'	dB(A)	None	Night Evening Day Outside Standard Hours Standard Hours	- - - -	46 55 57 57	41 41 43 43
'10 COOK ROAD'	dB(A)	None	Night Evening Day Outside Standard Hours Standard Hours	- - - -	43 56 60 60	35 36 39 39
'70-78 COOK ROAD'	dB(A)	None	Night Evening Day Outside Standard Hours Standard Hours	- - - -	43 56 60 60	35 36 39 39
'20 PROSPECT STREET'	dB(A)	None	Night Evening Day Outside Standard Hours Standard Hours	- - - -	67 68 69 69	55 56 58 58
'21 NOBBS STREET'	dB(A)	None	Night Evening Day Outside Standard Hours Standard Hours	- - - -	67 68 69 69	55 56 58 58
'8 ALEXANDER STREET'	dB(A)	None	Night Evening Day Outside Standard Hours Standard Hours	- - - -	46 55 57 57	41 41 43 43
'27 MOORE PARK ROAD'	dB(A)	None	Night Evening Day Outside Standard Hours Standard Hours	- - - -	64 66 68 68	49 49 52 52
'11-33 MADDISON STREET'	dB(A)	None	Night Evening Day Outside Standard Hours Standard Hours	- - - -	67 68 69 69	55 56 58 58
'20-22 LEINSTER STREET'	dB(A)	10dB	Night Evening Day Outside Standard Hours Standard Hours	45 45 45 45	- - - -	- - - -

Address	Weighting	Façade noise reduction	Period	Fixed criteria (dB Leq)	Ambient (dB Leq)	BG (dB L90)
'75 OXFORD STREET'	dB(A)	None	Night Evening Day Outside Standard Hours Standard Hours	70 70 70 70	- - - -	- - - -
'153-155 COOK ROAD'	dB(A)	None	Night Evening Day Outside Standard Hours Standard Hours	70 70 70 70	- - - -	- - - -
'116 LANG ROAD'	dB(A)	None	Night Evening Day Outside Standard Hours Standard Hours	70 70 70 70	- - - -	- - - -
'75 OXFORD STREET'	dB(A)	None	Night Evening Day Outside Standard Hours Standard Hours	70 70 70 70	- - - -	- - - -
'17 THURLOW STREET'	dB(A)	None	Night Evening Day Outside Standard Hours Standard Hours	- - - -	67 68 69 69	55 56 58 58
'47 BENT STREET'	dB(A)	None	Night Evening Day Outside Standard Hours Standard Hours	- - - -	46 55 57 57	41 41 43 43
'697 SOUTH DOWLING STREET'	dB(A)	None	Night Evening Day Outside Standard Hours Standard Hours	- - - -	67 68 69 69	55 56 58 58
'16 ALEXANDER STREET'	dB(A)	None	Night Evening Day Outside Standard Hours Standard Hours	- - - -	46 55 57 57	41 41 43 43
'26 MADDISON STREET'	dB(A)	None	Night Evening Day Outside Standard Hours Standard Hours	- - - -	67 68 69 69	55 56 58 58
'4 THURLOW STREET'	dB(A)	None	Night Evening Day Outside Standard Hours Standard Hours	- - - -	67 68 69 69	55 56 58 58
'76 MARSHALL STREET'	dB(A)	None	Night Evening Day Outside Standard Hours Standard Hours	- - - -	67 68 69 69	55 56 58 58
'39 OATLEY ROAD'	dB(A)	None	Night Evening Day Outside Standard Hours Standard Hours	- - - -	46 55 57 57	41 41 43 43
'40 CHELSEA STREET'	dB(A)	None	Night Evening Day Outside Standard Hours Standard Hours	- - - -	67 68 69 69	55 56 58 58
'34 LITTLE CLEVELAND STREET'	dB(A)	None	Night Evening Day Outside Standard Hours Standard Hours	70 70 70 70	- - - -	- - - -
'709 SOUTH DOWLING STREET'	dB(A)	None	Night Evening Day Outside Standard Hours Standard Hours	- - - -	67 68 69 69	55 56 58 58
'49-51 COOK ROAD'	dB(A)	None	Night Evening Day Outside Standard Hours Standard Hours	- - - -	43 56 60 60	35 36 39 39
'1 DRIVER AVENUE'	dB(A)	None	Night Evening Day Outside Standard Hours Standard Hours	70 70 70 70	- - - -	- - - -
'75 OXFORD STREET'	dB(A)	None	Night Evening Day Outside Standard Hours Standard Hours	70 70 70 70	- - - -	- - - -
'61 PHELPS STREET'	dB(A)	None	Night Evening Day Outside Standard Hours Standard Hours	- - - -	67 68 69 69	55 56 58 58
'29 ROBERTSON ROAD'	dB(A)	None	Night Evening Day Outside Standard Hours Standard Hours	- - - -	49 57 57 57	45 47 47 47
'114 LANG ROAD'	dB(A)	None	Night Evening Day Outside Standard Hours Standard Hours	70 70 70 70	- - - -	- - - -
'70-78 COOK ROAD'	dB(A)	None	Night Evening Day Outside Standard Hours Standard Hours	- - - -	43 56 60 60	35 36 39 39

Address	Weighting	Façade noise reduction	Period	Fixed criteria (dB Leq)	Ambient (dB Leq)	BG (dB L90)
'40 MARTIN ROAD'	dB(A)	None	Night Evening Day Outside Standard Hours Standard Hours	- - - -	49 57 57 57	45 47 47 47
'507 SOUTH DOWLING STREET'	dB(A)	None	Night Evening Day Outside Standard Hours Standard Hours	- - - -	67 68 69 69	55 56 58 58
'711 SOUTH DOWLING STREET'	dB(A)	None	Night Evening Day Outside Standard Hours Standard Hours	- - - -	67 68 69 69	55 56 58 58
'46 STEWART STREET'	dB(A)	None	Night Evening Day Outside Standard Hours Standard Hours	- - - -	46 55 57 57	41 41 43 43
'1 NEWCOMBE STREET'	dB(A)	None	Night Evening Day Outside Standard Hours Standard Hours	70 70 70 70	- - - -	- - - -
'40 DRIVER AVENUE'	dB(A)	10dB	Night Evening Day Outside Standard Hours Standard Hours	45 45 45 45	- - - -	- - - -
'9 BENT STREET'	dB(A)	None	Night Evening Day Outside Standard Hours Standard Hours	- - - -	46 55 57 57	41 41 43 43
'159 COOK ROAD'	dB(A)	None	Night Evening Day Outside Standard Hours Standard Hours	70 70 70 70	- - - -	- - - -
'13 OATLEY ROAD'	dB(A)	None	Night Evening Day Outside Standard Hours Standard Hours	- - - -	46 55 57 57	41 41 43 43
'60 LANG ROAD'	dB(A)	None	Night Evening Day Outside Standard Hours Standard Hours	- - - -	43 56 60 60	35 36 39 39
'44 DRIVER AVENUE'	dB(A)	10dB	Night Evening Day Outside Standard Hours Standard Hours	45 45 45 45	- - - -	- - - -
'358 MOORE PARK ROAD'	dB(A)	None	Night Evening Day Outside Standard Hours Standard Hours	- - - -	64 66 68 68	49 49 52 52
'10-16 CHARLES STREET'	dB(A)	None	Night Evening Day Outside Standard Hours Standard Hours	- - - -	67 68 69 69	55 56 58 58
'20 KENDALL STREET'	dB(A)	None	Night Evening Day Outside Standard Hours Standard Hours	- - - -	67 68 69 69	55 56 58 58
'78 LANG ROAD'	dB(A)	None	Night Evening Day Outside Standard Hours Standard Hours	- - - -	43 56 60 60	35 36 39 39
'Site Office'	dB(A)	None	Night Evening Day Outside Standard Hours Standard Hours	70 70 70 70	- - - -	- - - -
'58 COOK ROAD'	dB(A)	None	Night Evening Day Outside Standard Hours Standard Hours	- - - -	43 56 60 60	35 36 39 39
'1 NEWCOMBE STREET'	dB(A)	None	Night Evening Day Outside Standard Hours Standard Hours	70 70 70 70	- - - -	- - - -
'1-5 COOK ROAD'	dB(A)	None	Night Evening Day Outside Standard Hours Standard Hours	- - - -	43 56 60 60	35 36 39 39
'544 CLEVELAND STREET'	dB(A)	None	Night Evening Day Outside Standard Hours Standard Hours	70 70 70 70	- - - -	- - - -
'575 SOUTH DOWLING STREET'	dB(A)	None	Night Evening Day Outside Standard Hours Standard Hours	- - - -	67 68 69 69	55 56 58 58
'53 MOORE PARK ROAD'	dB(A)	None	Night Evening Day Outside Standard Hours Standard Hours	- - - -	43 56 60 60	35 36 39 39

Address	Weighting	Façade noise reduction	Period	Fixed criteria (dB Leq)	Ambient (dB Leq)	BG (dB L90)
'360 MOORE PARK ROAD'	dB(A)	None	Night Evening Day Outside Standard Hours Standard Hours	- - - -	64 66 68 68	49 49 52 52
'653 SOUTH DOWLING STREET'	dB(A)	None	Night Evening Day Outside Standard Hours Standard Hours	- - - -	67 68 69 69	55 56 58 58
'24 GORDON STREET'	dB(A)	None	Night Evening Day Outside Standard Hours Standard Hours	70 70 70 70	- - - -	- - - -
'75 OXFORD STREET'	dB(A)	None	Night Evening Day Outside Standard Hours Standard Hours	70 70 70 70	- - - -	- - - -
'32 COOK ROAD'	dB(A)	None	Night Evening Day Outside Standard Hours Standard Hours	- - - -	43 56 60 60	35 36 39 39
'501 SOUTH DOWLING STREET'	dB(A)	None	Night Evening Day Outside Standard Hours Standard Hours	- - - -	67 68 69 69	55 56 58 58
'503 SOUTH DOWLING STREET'	dB(A)	None	Night Evening Day Outside Standard Hours Standard Hours	- - - -	67 68 69 69	55 56 58 58
'53 REGENT STREET'	dB(A)	None	Night Evening Day Outside Standard Hours Standard Hours	- - - -	46 55 57 57	41 41 43 43
'3 RIDGE STREET'	dB(A)	None	Night Evening Day Outside Standard Hours Standard Hours	- - - -	67 68 69 69	55 56 58 58
'707 SOUTH DOWLING STREET'	dB(A)	None	Night Evening Day Outside Standard Hours Standard Hours	- - - -	67 68 69 69	55 56 58 58
' 335206 6248642'	dB(A)	None	Night Evening Day Outside Standard Hours Standard Hours	65 65 65 65	- - - -	- - - -
'495 CLEVELAND STREET'	dB(A)	None	Night Evening Day Outside Standard Hours Standard Hours	70 70 70 70	- - - -	- - - -
' 335203 6248625'	dB(A)	None	Night Evening Day Outside Standard Hours Standard Hours	65 65 65 65	- - - -	- - - -
'40 LANG ROAD'	dB(A)	None	Night Evening Day Outside Standard Hours Standard Hours	- - - -	43 56 60 60	35 36 39 39
'27-35 COOK ROAD'	dB(A)	None	Night Evening Day Outside Standard Hours Standard Hours	- - - -	43 56 60 60	35 36 39 39
'38 DRIVER AVENUE'	dB(A)	None	Night Evening Day Outside Standard Hours Standard Hours	70 70 70 70	- - - -	- - - -
'Moore Park Bat and Ball Oval'	dB(A)	None	Night Evening Day Outside Standard Hours Standard Hours	65 65 65 65	- - - -	- - - -
'13 BENT STREET'	dB(A)	None	Night Evening Day Outside Standard Hours Standard Hours	- - - -	46 55 57 57	41 41 43 43
'8 RENNIE STREET'	dB(A)	None	Night Evening Day Outside Standard Hours Standard Hours	- - - -	67 68 69 69	55 56 58 58
'590-614 BOURKE STREET'	dB(A)	10dB	Night Evening Day Outside Standard Hours Standard Hours	45 45 45 45	- - - -	- - - -
'109 FITZROY STREET'	dB(A)	None	Night Evening Day Outside Standard Hours Standard Hours	- - - -	67 68 69 69	55 56 58 58
'392 MOORE PARK ROAD'	dB(A)	None	Night Evening Day Outside Standard Hours Standard Hours	- - - -	64 66 68 68	49 49 52 52

Address	Weighting	Façade noise reduction	Period	Fixed criteria (dB Leq)	Ambient (dB Leq)	BG (dB L90)
'42 HUTCHINSON STREET'	dB(A)	None	Night Evening Day Outside Standard Hours Standard Hours	- - - -	62 65 67 67	51 52 56 56
'655 SOUTH DOWLING STREET'	dB(A)	None	Night Evening Day Outside Standard Hours Standard Hours	- - - -	67 68 69 69	55 56 58 58
'560 CLEVELAND STREET'	dB(A)	10dB	Night Evening Day Outside Standard Hours Standard Hours	45 45 45 45	- - - -	- - - -
'69-73 MOORE PARK ROAD'	dB(A)	None	Night Evening Day Outside Standard Hours Standard Hours	- - - -	43 56 60 60	35 36 39 39
'14 LANG ROAD'	dB(A)	None	Night Evening Day Outside Standard Hours Standard Hours	- - - -	43 56 60 60	35 36 39 39
'113-119 COOK ROAD'	dB(A)	None	Night Evening Day Outside Standard Hours Standard Hours	- - - -	43 56 60 60	35 36 39 39
'83 LEINSTER STREET'	dB(A)	None	Night Evening Day Outside Standard Hours Standard Hours	- - - -	64 66 68 68	49 49 52 52
'71 STEWART STREET'	dB(A)	None	Night Evening Day Outside Standard Hours Standard Hours	- - - -	46 55 57 57	41 41 43 43
'7 STEWART PLACE'	dB(A)	None	Night Evening Day Outside Standard Hours Standard Hours	- - - -	46 55 57 57	41 41 43 43
'266 OXFORD STREET'	dB(A)	None	Night Evening Day Outside Standard Hours Standard Hours	- - - -	46 55 57 57	41 41 43 43
'44 WALTER STREET'	dB(A)	None	Night Evening Day Outside Standard Hours Standard Hours	- - - -	46 55 57 57	41 41 43 43
'685-687 SOUTH DOWLING STREET'	dB(A)	None	Night Evening Day Outside Standard Hours Standard Hours	- - - -	67 68 69 69	55 56 58 58
'19 POATE ROAD'	dB(A)	None	Night Evening Day Outside Standard Hours Standard Hours	- - - -	43 56 60 60	35 36 39 39
'590-614 BOURKE STREET'	dB(A)	10dB	Night Evening Day Outside Standard Hours Standard Hours	45 45 45 45	- - - -	- - - -
'356 MOORE PARK ROAD'	dB(A)	None	Night Evening Day Outside Standard Hours Standard Hours	- - - -	64 66 68 68	49 49 52 52
'95 COOK ROAD'	dB(A)	None	Night Evening Day Outside Standard Hours Standard Hours	- - - -	43 56 60 60	35 36 39 39
'19 ROBERTSON ROAD'	dB(A)	None	Night Evening Day Outside Standard Hours Standard Hours	- - - -	49 57 57 57	45 47 47 47
'286 MOORE PARK ROAD'	dB(A)	None	Night Evening Day Outside Standard Hours Standard Hours	- - - -	64 66 68 68	49 49 52 52
'38 DRIVER AVENUE'	dB(A)	None	Night Evening Day Outside Standard Hours Standard Hours	70 70 70 70	- - - -	- - - -
'45 MORT STREET'	dB(A)	None	Night Evening Day Outside Standard Hours Standard Hours	- - - -	67 68 69 69	55 56 58 58
'32 MARTIN ROAD'	dB(A)	None	Night Evening Day Outside Standard Hours Standard Hours	- - - -	49 57 57 57	45 47 47 47
'2 COOK ROAD'	dB(A)	None	Night Evening Day Outside Standard Hours Standard Hours	- - - -	43 56 60 60	35 36 39 39

Address	Weighting	Façade noise reduction	Period	Fixed criteria (dB Leq)	Ambient (dB Leq)	BG (dB L90)
'49-51 ROBERTSON ROAD'	dB(A)	None	Night Evening Day Outside Standard Hours Standard Hours	- - - -	49 57 57 57	45 47 47 47
'360 MOORE PARK ROAD'	dB(A)	None	Night Evening Day Outside Standard Hours Standard Hours	- - - -	64 66 68 68	49 49 52 52
'60-62 COOK ROAD'	dB(A)	None	Night Evening Day Outside Standard Hours Standard Hours	- - - -	43 56 60 60	35 36 39 39
'141-147 COOK ROAD'	dB(A)	None	Night Evening Day Outside Standard Hours Standard Hours	- - - -	43 56 60 60	35 36 39 39
'116 LANG ROAD'	dB(A)	None	Night Evening Day Outside Standard Hours Standard Hours	70 70 70 70	- - - -	- - - -
'437 CLEVELAND STREET'	dB(A)	None	Night Evening Day Outside Standard Hours Standard Hours	70 70 70 70	- - - -	- - - -
'1 VAUGHAN PLACE'	dB(A)	None	Night Evening Day Outside Standard Hours Standard Hours	- - - -	67 68 69 69	55 56 58 58
'251-255 OXFORD STREET'	dB(A)	None	Night Evening Day Outside Standard Hours Standard Hours	60 60 60 60	- - - -	- - - -
'406 MOORE PARK ROAD'	dB(A)	None	Night Evening Day Outside Standard Hours Standard Hours	- - - -	64 66 68 68	49 49 52 52
'751 SOUTH DOWLING STREET'	dB(A)	None	Night Evening Day Outside Standard Hours Standard Hours	- - - -	67 68 69 69	55 56 58 58
'546 CLEVELAND STREET'	dB(A)	None	Night Evening Day Outside Standard Hours Standard Hours	70 70 70 70	- - - -	- - - -
'82 LANG ROAD'	dB(A)	None	Night Evening Day Outside Standard Hours Standard Hours	- - - -	43 56 60 60	35 36 39 39
'363-379 OXFORD STREET'	dB(A)	None	Night Evening Day Outside Standard Hours Standard Hours	- - - -	46 55 57 57	41 41 43 43
'28 COOK ROAD'	dB(A)	None	Night Evening Day Outside Standard Hours Standard Hours	- - - -	43 56 60 60	35 36 39 39
'560 CLEVELAND STREET'	dB(A)	10dB	Night Evening Day Outside Standard Hours Standard Hours	45 45 45 45	- - - -	- - - -
'12 LANG ROAD'	dB(A)	None	Night Evening Day Outside Standard Hours Standard Hours	- - - -	43 56 60 60	35 36 39 39
'4 FURBER ROAD'	dB(A)	None	Night Evening Day Outside Standard Hours Standard Hours	- - - -	43 56 60 60	35 36 39 39
'29 MORT STREET'	dB(A)	None	Night Evening Day Outside Standard Hours Standard Hours	- - - -	67 68 69 69	55 56 58 58
'51 MOORE PARK ROAD'	dB(A)	None	Night Evening Day Outside Standard Hours Standard Hours	- - - -	64 66 68 68	49 49 52 52
'61 MOORE PARK ROAD'	dB(A)	None	Night Evening Day Outside Standard Hours Standard Hours	70 70 70 70	- - - -	- - - -
'780 BOURKE STREET'	dB(A)	None	Night Evening Day Outside Standard Hours Standard Hours	- - - -	67 68 69 69	55 56 58 58
'28 CHAPMAN STREET'	dB(A)	None	Night Evening Day Outside Standard Hours Standard Hours	- - - -	67 68 69 69	55 56 58 58

Address	Weighting	Façade noise reduction	Period	Fixed criteria (dB Leq)	Ambient (dB Leq)	BG (dB L90)
'58 STEWART STREET'	dB(A)	None	Night Evening Day Outside Standard Hours Standard Hours	- - - -	46 55 57 57	41 41 43 43
'33 GORDON STREET'	dB(A)	None	Night Evening Day Outside Standard Hours Standard Hours	- - - -	46 55 57 57	41 41 43 43
'42 THURLOW STREET'	dB(A)	None	Night Evening Day Outside Standard Hours Standard Hours	- - - -	67 68 69 69	55 56 58 58
'31 MORT STREET'	dB(A)	None	Night Evening Day Outside Standard Hours Standard Hours	- - - -	67 68 69 69	55 56 58 58
'395 OXFORD STREET'	dB(A)	10dB	Night Evening Day Outside Standard Hours Standard Hours	45 45 45 45	- - - -	- - - -
'120 ARTHUR STREET'	dB(A)	None	Night Evening Day Outside Standard Hours Standard Hours	- - - -	67 68 69 69	55 56 58 58
'7 CHARLES STREET'	dB(A)	None	Night Evening Day Outside Standard Hours Standard Hours	- - - -	67 68 69 69	55 56 58 58
'395 OXFORD STREET'	dB(A)	10dB	Night Evening Day Outside Standard Hours Standard Hours	45 45 45 45	- - - -	- - - -
'560 CLEVELAND STREET'	dB(A)	10dB	Night Evening Day Outside Standard Hours Standard Hours	45 45 45 45	- - - -	- - - -
'560 CLEVELAND STREET'	dB(A)	10dB	Night Evening Day Outside Standard Hours Standard Hours	45 45 45 45	- - - -	- - - -
'26 RIDGE STREET'	dB(A)	None	Night Evening Day Outside Standard Hours Standard Hours	- - - -	67 68 69 69	55 56 58 58
'395 OXFORD STREET'	dB(A)	10dB	Night Evening Day Outside Standard Hours Standard Hours	45 45 45 45	- - - -	- - - -
'430 MOORE PARK ROAD'	dB(A)	None	Night Evening Day Outside Standard Hours Standard Hours	- - - -	64 66 68 68	49 49 52 52
'6 CHARLES STREET'	dB(A)	None	Night Evening Day Outside Standard Hours Standard Hours	- - - -	67 68 69 69	55 56 58 58
'14 THURLOW STREET'	dB(A)	None	Night Evening Day Outside Standard Hours Standard Hours	- - - -	67 68 69 69	55 56 58 58
' 335564 6247437'	dB(A)	None	Night Evening Day Outside Standard Hours Standard Hours	65 65 65 65	- - - -	- - - -
'9 STEWART STREET'	dB(A)	None	Night Evening Day Outside Standard Hours Standard Hours	- - - -	46 55 57 57	41 41 43 43
'42 RIDGE STREET'	dB(A)	None	Night Evening Day Outside Standard Hours Standard Hours	- - - -	67 68 69 69	55 56 58 58
'560 CLEVELAND STREET'	dB(A)	10dB	Night Evening Day Outside Standard Hours Standard Hours	45 45 45 45	- - - -	- - - -
'12 LITTLE CLEVELAND STREET'	dB(A)	None	Night Evening Day Outside Standard Hours Standard Hours	70 70 70 70	- - - -	- - - -
'38 DRIVER AVENUE'	dB(A)	None	Night Evening Day Outside Standard Hours Standard Hours	70 70 70 70	- - - -	- - - -
'50 LANG ROAD'	dB(A)	None	Night Evening Day Outside Standard Hours Standard Hours	- - - -	43 56 60 60	35 36 39 39

Address	Weighting	Façade noise reduction	Period	Fixed criteria (dB Leq)	Ambient (dB Leq)	BG (dB L90)
'471 CLEVELAND STREET'	dB(A)	None	Night Evening Day Outside Standard Hours Standard Hours	70 70 70 70	- - - -	- - - -
'11 OATLEY ROAD'	dB(A)	None	Night Evening Day Outside Standard Hours Standard Hours	- - - -	46 55 57 57	41 41 43 43
'88 REGENT STREET'	dB(A)	None	Night Evening Day Outside Standard Hours Standard Hours	- - - -	64 66 68 68	49 49 52 52
'780 BOURKE STREET'	dB(A)	None	Night Evening Day Outside Standard Hours Standard Hours	- - - -	67 68 69 69	55 56 58 58
'322 MOORE PARK ROAD'	dB(A)	None	Night Evening Day Outside Standard Hours Standard Hours	- - - -	64 66 68 68	49 49 52 52
'88 LANG ROAD'	dB(A)	None	Night Evening Day Outside Standard Hours Standard Hours	- - - -	43 56 60 60	35 36 39 39
'27 THURLOW STREET'	dB(A)	None	Night Evening Day Outside Standard Hours Standard Hours	- - - -	67 68 69 69	55 56 58 58
'8 LITTLE CLEVELAND STREET'	dB(A)	None	Night Evening Day Outside Standard Hours Standard Hours	70 70 70 70	- - - -	- - - -
'1 SEYMOUR PLACE'	dB(A)	None	Night Evening Day Outside Standard Hours Standard Hours	- - - -	46 55 57 57	41 41 43 43
'447 CLEVELAND STREET'	dB(A)	None	Night Evening Day Outside Standard Hours Standard Hours	70 70 70 70	- - - -	- - - -
'47 LITTLE CLEVELAND STREET'	dB(A)	None	Night Evening Day Outside Standard Hours Standard Hours	- - - -	67 68 69 69	55 56 58 58
'45 COOK ROAD'	dB(A)	None	Night Evening Day Outside Standard Hours Standard Hours	- - - -	43 56 60 60	35 36 39 39
'44 MARTIN ROAD'	dB(A)	None	Night Evening Day Outside Standard Hours Standard Hours	- - - -	49 57 57 57	45 47 47 47
'27-35 COOK ROAD'	dB(A)	None	Night Evening Day Outside Standard Hours Standard Hours	- - - -	43 56 60 60	35 36 39 39
'21 MOORE PARK ROAD'	dB(A)	None	Night Evening Day Outside Standard Hours Standard Hours	- - - -	64 66 68 68	49 49 52 52
'31-33 STEWART STREET'	dB(A)	None	Night Evening Day Outside Standard Hours Standard Hours	- - - -	46 55 57 57	41 41 43 43
'534 CLEVELAND STREET'	dB(A)	None	Night Evening Day Outside Standard Hours Standard Hours	70 70 70 70	- - - -	- - - -
'33 OATLEY ROAD'	dB(A)	None	Night Evening Day Outside Standard Hours Standard Hours	- - - -	46 55 57 57	41 41 43 43
'45 REGENT STREET'	dB(A)	None	Night Evening Day Outside Standard Hours Standard Hours	- - - -	46 55 57 57	41 41 43 43
'115 ARTHUR STREET'	dB(A)	None	Night Evening Day Outside Standard Hours Standard Hours	- - - -	67 68 69 69	55 56 58 58
'50 LANG ROAD'	dB(A)	None	Night Evening Day Outside Standard Hours Standard Hours	- - - -	43 56 60 60	35 36 39 39
'29 NOBBS STREET'	dB(A)	None	Night Evening Day Outside Standard Hours Standard Hours	- - - -	67 68 69 69	55 56 58 58

Address	Weighting	Façade noise reduction	Period	Fixed criteria (dB Leq)	Ambient (dB Leq)	BG (dB L90)
'81 STEWART STREET'	dB(A)	None	Night Evening Day Outside Standard Hours Standard Hours	- - - -	46 55 57 57	41 41 43 43
'64 LANG ROAD'	dB(A)	None	Night Evening Day Outside Standard Hours Standard Hours	- - - -	43 56 60 60	35 36 39 39
'49-51 STEWART STREET'	dB(A)	None	Night Evening Day Outside Standard Hours Standard Hours	- - - -	46 55 57 57	41 41 43 43
'391 OXFORD STREET'	dB(A)	None	Night Evening Day Outside Standard Hours Standard Hours	70 70 70 70	- - - -	- - - -
'83 PHELPS STREET'	dB(A)	None	Night Evening Day Outside Standard Hours Standard Hours	- - - -	67 68 69 69	55 56 58 58
'49 RIDGE STREET'	dB(A)	None	Night Evening Day Outside Standard Hours Standard Hours	- - - -	67 68 69 69	55 56 58 58
'432 MOORE PARK ROAD'	dB(A)	None	Night Evening Day Outside Standard Hours Standard Hours	- - - -	64 66 68 68	49 49 52 52
'54 COOK ROAD'	dB(A)	None	Night Evening Day Outside Standard Hours Standard Hours	- - - -	43 56 60 60	35 36 39 39
'30 NOBBS STREET'	dB(A)	None	Night Evening Day Outside Standard Hours Standard Hours	- - - -	67 68 69 69	55 56 58 58
'428 MOORE PARK ROAD'	dB(A)	None	Night Evening Day Outside Standard Hours Standard Hours	- - - -	64 66 68 68	49 49 52 52
'12 LANG ROAD'	dB(A)	None	Night Evening Day Outside Standard Hours Standard Hours	- - - -	43 56 60 60	35 36 39 39
'56 STEWART STREET'	dB(A)	None	Night Evening Day Outside Standard Hours Standard Hours	- - - -	46 55 57 57	41 41 43 43
'30 NOBBS STREET'	dB(A)	None	Night Evening Day Outside Standard Hours Standard Hours	- - - -	67 68 69 69	55 56 58 58
'45 LITTLE CLEVELAND STREET'	dB(A)	None	Night Evening Day Outside Standard Hours Standard Hours	- - - -	67 68 69 69	55 56 58 58
'228 MOORE PARK ROAD'	dB(A)	None	Night Evening Day Outside Standard Hours Standard Hours	70 70 70 70	- - - -	- - - -
'48 COOK ROAD'	dB(A)	None	Night Evening Day Outside Standard Hours Standard Hours	- - - -	43 56 60 60	35 36 39 39
'83 STEWART STREET'	dB(A)	None	Night Evening Day Outside Standard Hours Standard Hours	- - - -	46 55 57 57	41 41 43 43
'228 MOORE PARK ROAD'	dB(A)	None	Night Evening Day Outside Standard Hours Standard Hours	70 70 70 70	- - - -	- - - -
'44 GORDON STREET'	dB(A)	None	Night Evening Day Outside Standard Hours Standard Hours	- - - -	46 55 57 57	41 41 43 43
'54 RIDGE STREET'	dB(A)	None	Night Evening Day Outside Standard Hours Standard Hours	- - - -	67 68 69 69	55 56 58 58
'75 OXFORD STREET'	dB(A)	None	Night Evening Day Outside Standard Hours Standard Hours	70 70 70 70	- - - -	- - - -
'48 CHELSEA STREET'	dB(A)	None	Night Evening Day Outside Standard Hours Standard Hours	- - - -	67 68 69 69	55 56 58 58

Address	Weighting	Façade noise reduction	Period	Fixed criteria (dB Leq)	Ambient (dB Leq)	BG (dB L90)
'75 OXFORD STREET'	dB(A)	None	Night Evening Day Outside Standard Hours Standard Hours	70 70 70 70	- - - -	- - - -
'284 MOORE PARK ROAD'	dB(A)	None	Night Evening Day Outside Standard Hours Standard Hours	- - - -	64 66 68 68	49 49 52 52
'578 BOURKE STREET'	dB(A)	None	Night Evening Day Outside Standard Hours Standard Hours	- - - -	67 68 69 69	55 56 58 58
'17 WALTER STREET'	dB(A)	None	Night Evening Day Outside Standard Hours Standard Hours	- - - -	46 55 57 57	41 41 43 43
'30 NOBBS STREET'	dB(A)	None	Night Evening Day Outside Standard Hours Standard Hours	- - - -	67 68 69 69	55 56 58 58
'42 MARTIN ROAD'	dB(A)	None	Night Evening Day Outside Standard Hours Standard Hours	- - - -	49 57 57 57	45 47 47 47
'117 ARTHUR STREET'	dB(A)	None	Night Evening Day Outside Standard Hours Standard Hours	- - - -	67 68 69 69	55 56 58 58
'24 MARTIN ROAD'	dB(A)	None	Night Evening Day Outside Standard Hours Standard Hours	- - - -	49 57 57 57	45 47 47 47
'30 NOBBS STREET'	dB(A)	None	Night Evening Day Outside Standard Hours Standard Hours	- - - -	67 68 69 69	55 56 58 58
'22 STEWART STREET'	dB(A)	None	Night Evening Day Outside Standard Hours Standard Hours	- - - -	46 55 57 57	41 41 43 43
'30 NOBBS STREET'	dB(A)	None	Night Evening Day Outside Standard Hours Standard Hours	- - - -	67 68 69 69	55 56 58 58
'46 RENNY STREET'	dB(A)	None	Night Evening Day Outside Standard Hours Standard Hours	- - - -	46 55 57 57	41 41 43 43
'30 NOBBS STREET'	dB(A)	None	Night Evening Day Outside Standard Hours Standard Hours	- - - -	67 68 69 69	55 56 58 58
'681 SOUTH DOWLING STREET'	dB(A)	None	Night Evening Day Outside Standard Hours Standard Hours	70 70 70 70	- - - -	- - - -
'30 NOBBS STREET'	dB(A)	None	Night Evening Day Outside Standard Hours Standard Hours	- - - -	67 68 69 69	55 56 58 58
'18 WALTER STREET'	dB(A)	None	Night Evening Day Outside Standard Hours Standard Hours	- - - -	46 55 57 57	41 41 43 43
'25 WALTER STREET'	dB(A)	None	Night Evening Day Outside Standard Hours Standard Hours	- - - -	46 55 57 57	41 41 43 43
'37 NOBBS STREET'	dB(A)	None	Night Evening Day Outside Standard Hours Standard Hours	- - - -	67 68 69 69	55 56 58 58
'773 SOUTH DOWLING STREET'	dB(A)	None	Night Evening Day Outside Standard Hours Standard Hours	- - - -	67 68 69 69	55 56 58 58
'108 ARTHUR STREET'	dB(A)	None	Night Evening Day Outside Standard Hours Standard Hours	- - - -	67 68 69 69	55 56 58 58
'588 BOURKE STREET'	dB(A)	None	Night Evening Day Outside Standard Hours Standard Hours	- - - -	67 68 69 69	55 56 58 58
'62 LANG ROAD'	dB(A)	None	Night Evening Day Outside Standard Hours Standard Hours	- - - -	43 56 60 60	35 36 39 39

Address	Weighting	Façade noise reduction	Period	Fixed criteria (dB Leq)	Ambient (dB Leq)	BG (dB L90)
'590-614 BOURKE STREET'	dB(A)	10dB	Night Evening Day Outside Standard Hours Standard Hours	45 45 45 45	- - - -	- - - -
'3 MCELHONE PLACE'	dB(A)	None	Night Evening Day Outside Standard Hours Standard Hours	- - - -	67 68 69 69	55 56 58 58
'99 COOK ROAD'	dB(A)	None	Night Evening Day Outside Standard Hours Standard Hours	- - - -	43 56 60 60	35 36 39 39
'590-614 BOURKE STREET'	dB(A)	10dB	Night Evening Day Outside Standard Hours Standard Hours	45 45 45 45	- - - -	- - - -
'127 ARTHUR STREET'	dB(A)	None	Night Evening Day Outside Standard Hours Standard Hours	- - - -	67 68 69 69	55 56 58 58
'2 MADDISON STREET'	dB(A)	None	Night Evening Day Outside Standard Hours Standard Hours	- - - -	67 68 69 69	55 56 58 58
'230 MOORE PARK ROAD'	dB(A)	None	Night Evening Day Outside Standard Hours Standard Hours	70 70 70 70	- - - -	- - - -
'75 OXFORD STREET'	dB(A)	None	Night Evening Day Outside Standard Hours Standard Hours	- - - -	46 55 57 57	41 41 43 43
'76 GORDON STREET'	dB(A)	None	Night Evening Day Outside Standard Hours Standard Hours	- - - -	46 55 57 57	41 41 43 43
'56 LANG ROAD'	dB(A)	None	Night Evening Day Outside Standard Hours Standard Hours	- - - -	43 56 60 60	35 36 39 39
'4 LANG ROAD'	dB(A)	None	Night Evening Day Outside Standard Hours Standard Hours	- - - -	43 56 60 60	35 36 39 39
'37 REGENT STREET'	dB(A)	None	Night Evening Day Outside Standard Hours Standard Hours	- - - -	46 55 57 57	41 41 43 43
'256 MOORE PARK ROAD'	dB(A)	None	Night Evening Day Outside Standard Hours Standard Hours	- - - -	64 66 68 68	49 49 52 52
'577 SOUTH DOWLING STREET'	dB(A)	None	Night Evening Day Outside Standard Hours Standard Hours	- - - -	67 68 69 69	55 56 58 58
'394 MOORE PARK ROAD'	dB(A)	None	Night Evening Day Outside Standard Hours Standard Hours	- - - -	64 66 68 68	49 49 52 52
'467 OXFORD STREET'	dB(A)	None	Night Evening Day Outside Standard Hours Standard Hours	- - - -	46 55 57 57	41 41 43 43
'28 ALEXANDER STREET'	dB(A)	None	Night Evening Day Outside Standard Hours Standard Hours	- - - -	46 55 57 57	41 41 43 43
'80 LANG ROAD'	dB(A)	None	Night Evening Day Outside Standard Hours Standard Hours	- - - -	43 56 60 60	35 36 39 39
'75 OXFORD STREET'	dB(A)	None	Night Evening Day Outside Standard Hours Standard Hours	70 70 70 70	- - - -	- - - -
'88 LANG ROAD'	dB(A)	None	Night Evening Day Outside Standard Hours Standard Hours	- - - -	43 56 60 60	35 36 39 39
'35 MOORE PARK ROAD'	dB(A)	None	Night Evening Day Outside Standard Hours Standard Hours	- - - -	43 56 60 60	35 36 39 39
'447 CLEVELAND STREET'	dB(A)	None	Night Evening Day Outside Standard Hours Standard Hours	70 70 70 70	- - - -	- - - -

Address	Weighting	Façade noise reduction	Period	Fixed criteria (dB Leq)	Ambient (dB Leq)	BG (dB L90)
'17 MOORE PARK ROAD'	dB(A)	None	Night Evening Day Outside Standard Hours Standard Hours	- - - -	43 56 60 60	35 36 39 39
'32 LANG ROAD'	dB(A)	None	Night Evening Day Outside Standard Hours Standard Hours	- - - -	43 56 60 60	35 36 39 39
'14 RENNY STREET'	dB(A)	None	Night Evening Day Outside Standard Hours Standard Hours	- - - -	46 55 57 57	41 41 43 43
'424 MOORE PARK ROAD'	dB(A)	None	Night Evening Day Outside Standard Hours Standard Hours	- - - -	64 66 68 68	49 49 52 52
'75 OXFORD STREET'	dB(A)	None	Night Evening Day Outside Standard Hours Standard Hours	70 70 70 70	- - - -	- - - -
'14 COOK ROAD'	dB(A)	None	Night Evening Day Outside Standard Hours Standard Hours	- - - -	43 56 60 60	35 36 39 39
'21 RIDGE STREET'	dB(A)	None	Night Evening Day Outside Standard Hours Standard Hours	- - - -	67 68 69 69	55 56 58 58
'45 BENT STREET'	dB(A)	None	Night Evening Day Outside Standard Hours Standard Hours	- - - -	46 55 57 57	41 41 43 43
'132 ARTHUR STREET'	dB(A)	None	Night Evening Day Outside Standard Hours Standard Hours	- - - -	67 68 69 69	55 56 58 58
'15 BENT STREET'	dB(A)	None	Night Evening Day Outside Standard Hours Standard Hours	- - - -	46 55 57 57	41 41 43 43
'118 ARTHUR STREET'	dB(A)	None	Night Evening Day Outside Standard Hours Standard Hours	- - - -	67 68 69 69	55 56 58 58
'12 LEINSTER STREET'	dB(A)	None	Night Evening Day Outside Standard Hours Standard Hours	- - - -	46 55 57 57	41 41 43 43
'22 CHELSEA STREET'	dB(A)	None	Night Evening Day Outside Standard Hours Standard Hours	- - - -	67 68 69 69	55 56 58 58
'50 LEINSTER STREET'	dB(A)	None	Night Evening Day Outside Standard Hours Standard Hours	- - - -	46 55 57 57	41 41 43 43
'69 STEWART STREET'	dB(A)	None	Night Evening Day Outside Standard Hours Standard Hours	- - - -	46 55 57 57	41 41 43 43
'560 CLEVELAND STREET'	dB(A)	10dB	Night Evening Day Outside Standard Hours Standard Hours	45 45 45 45	- - - -	- - - -
'25 COOK ROAD'	dB(A)	None	Night Evening Day Outside Standard Hours Standard Hours	- - - -	43 56 60 60	35 36 39 39
'1 MOORE PARK ROAD'	dB(A)	None	Night Evening Day Outside Standard Hours Standard Hours	- - - -	64 66 68 68	49 49 52 52
'560 CLEVELAND STREET'	dB(A)	10dB	Night Evening Day Outside Standard Hours Standard Hours	45 45 45 45	- - - -	- - - -
'37 ROBERTSON ROAD'	dB(A)	None	Night Evening Day Outside Standard Hours Standard Hours	- - - -	49 57 57 57	45 47 47 47
'763 SOUTH DOWLING STREET'	dB(A)	None	Night Evening Day Outside Standard Hours Standard Hours	- - - -	67 68 69 69	55 56 58 58
'1 MITCHELL STREET'	dB(A)	None	Night Evening Day Outside Standard Hours Standard Hours	- - - -	43 56 60 60	35 36 39 39

Address	Weighting	Façade noise reduction	Period	Fixed criteria (dB Leq)	Ambient (dB Leq)	BG (dB L90)
'16 RENNY STREET'	dB(A)	None	Night Evening Day Outside Standard Hours Standard Hours	- - - -	46 55 57 57	41 41 43 43
'97 FITZROY STREET'	dB(A)	None	Night Evening Day Outside Standard Hours Standard Hours	- - - -	67 68 69 69	55 56 58 58
'11 WALTER STREET'	dB(A)	None	Night Evening Day Outside Standard Hours Standard Hours	- - - -	46 55 57 57	41 41 43 43
'395 OXFORD STREET'	dB(A)	10dB	Night Evening Day Outside Standard Hours Standard Hours	45 45 45 45	- - - -	- - - -
'31 MOORE PARK ROAD'	dB(A)	None	Night Evening Day Outside Standard Hours Standard Hours	- - - -	43 56 60 60	35 36 39 39
'31 GORDON STREET'	dB(A)	None	Night Evening Day Outside Standard Hours Standard Hours	- - - -	46 55 57 57	41 41 43 43
'75 OXFORD STREET'	dB(A)	None	Night Evening Day Outside Standard Hours Standard Hours	70 70 70 70	- - - -	- - - -
'27 LITTLE CLEVELAND STREET'	dB(A)	None	Night Evening Day Outside Standard Hours Standard Hours	- - - -	67 68 69 69	55 56 58 58
'3 GORDON STREET'	dB(A)	None	Night Evening Day Outside Standard Hours Standard Hours	- - - -	46 55 57 57	41 41 43 43
'75 OXFORD STREET'	dB(A)	None	Night Evening Day Outside Standard Hours Standard Hours	70 70 70 70	- - - -	- - - -
'3 OATLEY ROAD'	dB(A)	None	Night Evening Day Outside Standard Hours Standard Hours	- - - -	46 55 57 57	41 41 43 43
'14 RENNIE STREET'	dB(A)	None	Night Evening Day Outside Standard Hours Standard Hours	- - - -	67 68 69 69	55 56 58 58
'20 CHAPMAN STREET'	dB(A)	None	Night Evening Day Outside Standard Hours Standard Hours	- - - -	67 68 69 69	55 56 58 58
'469 CLEVELAND STREET'	dB(A)	None	Night Evening Day Outside Standard Hours Standard Hours	70 70 70 70	- - - -	- - - -
'Building 359824'	dB(A)	None	Night Evening Day Outside Standard Hours Standard Hours	65 65 65 65	- - - -	- - - -
'140 FLINDERS STREET'	dB(A)	None	Night Evening Day Outside Standard Hours Standard Hours	- - - -	62 65 67 67	51 52 56 56
'505 SOUTH DOWLING STREET'	dB(A)	None	Night Evening Day Outside Standard Hours Standard Hours	- - - -	67 68 69 69	55 56 58 58
'38 MADDISON STREET'	dB(A)	None	Night Evening Day Outside Standard Hours Standard Hours	- - - -	67 68 69 69	55 56 58 58
'41 GORDON STREET'	dB(A)	None	Night Evening Day Outside Standard Hours Standard Hours	- - - -	46 55 57 57	41 41 43 43
'75 OXFORD STREET'	dB(A)	None	Night Evening Day Outside Standard Hours Standard Hours	70 70 70 70	- - - -	- - - -
'31 RIDGE STREET'	dB(A)	None	Night Evening Day Outside Standard Hours Standard Hours	- - - -	67 68 69 69	55 56 58 58
'5 MOORE PARK ROAD'	dB(A)	None	Night Evening Day Outside Standard Hours Standard Hours	- - - -	64 66 68 68	49 49 52 52

Address	Weighting	Façade noise reduction	Period	Fixed criteria (dB Leq)	Ambient (dB Leq)	BG (dB L90)
'27 OATLEY ROAD'	dB(A)	None	Night Evening Day Outside Standard Hours Standard Hours	- - - -	46 55 57 57	41 41 43 43
'144 FLINDERS STREET'	dB(A)	None	Night Evening Day Outside Standard Hours Standard Hours	- - - -	62 65 67 67	51 52 56 56
'17 ROBERTSON ROAD'	dB(A)	None	Night Evening Day Outside Standard Hours Standard Hours	- - - -	49 57 57 57	45 47 47 47
'59 MOORE PARK ROAD'	dB(A)	None	Night Evening Day Outside Standard Hours Standard Hours	- - - -	43 56 60 60	35 36 39 39
'591-623 SOUTH DOWLING STREET'	dB(A)	None	Night Evening Day Outside Standard Hours Standard Hours	- - - -	67 68 69 69	55 56 58 58
'116 LANG ROAD'	dB(A)	None	Night Evening Day Outside Standard Hours Standard Hours	70 70 70 70	- - - -	- - - -
'31-33 STEWART STREET'	dB(A)	None	Night Evening Day Outside Standard Hours Standard Hours	- - - -	46 55 57 57	41 41 43 43
'294 MOORE PARK ROAD'	dB(A)	None	Night Evening Day Outside Standard Hours Standard Hours	- - - -	64 66 68 68	49 49 52 52
'38 LANG ROAD'	dB(A)	None	Night Evening Day Outside Standard Hours Standard Hours	- - - -	43 56 60 60	35 36 39 39
'75 OXFORD STREET'	dB(A)	None	Night Evening Day Outside Standard Hours Standard Hours	70 70 70 70	- - - -	- - - -
'36 MARTIN ROAD'	dB(A)	None	Night Evening Day Outside Standard Hours Standard Hours	- - - -	49 57 57 57	45 47 47 47
'11 REGENT STREET'	dB(A)	None	Night Evening Day Outside Standard Hours Standard Hours	- - - -	46 55 57 57	41 41 43 43
'75 OXFORD STREET'	dB(A)	None	Night Evening Day Outside Standard Hours Standard Hours	70 70 70 70	- - - -	- - - -
'55 REGENT STREET'	dB(A)	None	Night Evening Day Outside Standard Hours Standard Hours	- - - -	46 55 57 57	41 41 43 43
'47 OATLEY ROAD'	dB(A)	None	Night Evening Day Outside Standard Hours Standard Hours	- - - -	46 55 57 57	41 41 43 43
'38 DRIVER AVENUE'	dB(A)	None	Night Evening Day Outside Standard Hours Standard Hours	70 70 70 70	- - - -	- - - -
'35 RIDGE STREET'	dB(A)	None	Night Evening Day Outside Standard Hours Standard Hours	- - - -	67 68 69 69	55 56 58 58
'36 POATE LANE'	dB(A)	None	Night Evening Day Outside Standard Hours Standard Hours	- - - -	64 66 68 68	49 49 52 52
'116 LANG ROAD'	dB(A)	None	Night Evening Day Outside Standard Hours Standard Hours	70 70 70 70	- - - -	- - - -
'316 MOORE PARK ROAD'	dB(A)	None	Night Evening Day Outside Standard Hours Standard Hours	- - - -	64 66 68 68	49 49 52 52
'43 ROBERTSON ROAD'	dB(A)	None	Night Evening Day Outside Standard Hours Standard Hours	- - - -	49 57 57 57	45 47 47 47
'29 WALTER STREET'	dB(A)	None	Night Evening Day Outside Standard Hours Standard Hours	- - - -	46 55 57 57	41 41 43 43

Address	Weighting	Façade noise reduction	Period	Fixed criteria (dB Leq)	Ambient (dB Leq)	BG (dB L90)
'3 LITTLE STEWART STREET'	dB(A)	None	Night Evening Day Outside Standard Hours Standard Hours	- - - -	46 55 57 57	41 41 43 43
'72 LANG ROAD'	dB(A)	None	Night Evening Day Outside Standard Hours Standard Hours	- - - -	43 56 60 60	35 36 39 39
'90 LANG ROAD'	dB(A)	None	Night Evening Day Outside Standard Hours Standard Hours	- - - -	43 56 60 60	35 36 39 39
'19 JOSEPHSON STREET'	dB(A)	None	Night Evening Day Outside Standard Hours Standard Hours	- - - -	46 55 57 57	41 41 43 43
'421 OXFORD STREET'	dB(A)	10dB	Night Evening Day Outside Standard Hours Standard Hours	45 45 45 45	- - - -	- - - -
'473 CLEVELAND STREET'	dB(A)	None	Night Evening Day Outside Standard Hours Standard Hours	70 70 70 70	- - - -	- - - -
'455 CLEVELAND STREET'	dB(A)	None	Night Evening Day Outside Standard Hours Standard Hours	70 70 70 70	- - - -	- - - -
'338 MOORE PARK ROAD'	dB(A)	None	Night Evening Day Outside Standard Hours Standard Hours	- - - -	64 66 68 68	49 49 52 52
'49 PHELPS STREET'	dB(A)	None	Night Evening Day Outside Standard Hours Standard Hours	- - - -	67 68 69 69	55 56 58 58
'55 REGENT STREET'	dB(A)	None	Night Evening Day Outside Standard Hours Standard Hours	- - - -	46 55 57 57	41 41 43 43
'4 MARTIN ROAD'	dB(A)	None	Night Evening Day Outside Standard Hours Standard Hours	- - - -	49 57 57 57	45 47 47 47
'99 COOK ROAD'	dB(A)	None	Night Evening Day Outside Standard Hours Standard Hours	- - - -	43 56 60 60	35 36 39 39
'38 RIDGE STREET'	dB(A)	None	Night Evening Day Outside Standard Hours Standard Hours	- - - -	67 68 69 69	55 56 58 58
'46 CHELSEA STREET'	dB(A)	None	Night Evening Day Outside Standard Hours Standard Hours	- - - -	67 68 69 69	55 56 58 58
'24 MOORE PARK ROAD'	dB(A)	None	Night Evening Day Outside Standard Hours Standard Hours	- - - -	62 65 67 67	51 52 56 56
'725 SOUTH DOWLING STREET'	dB(A)	None	Night Evening Day Outside Standard Hours Standard Hours	- - - -	67 68 69 69	55 56 58 58
'60 RIDGE STREET'	dB(A)	None	Night Evening Day Outside Standard Hours Standard Hours	- - - -	67 68 69 69	55 56 58 58
'30 NOBBS STREET'	dB(A)	None	Night Evening Day Outside Standard Hours Standard Hours	- - - -	67 68 69 69	55 56 58 58
'34 MOORE PARK ROAD'	dB(A)	None	Night Evening Day Outside Standard Hours Standard Hours	70 70 70 70	- - - -	- - - -
'20 FURBER ROAD'	dB(A)	None	Night Evening Day Outside Standard Hours Standard Hours	- - - -	43 56 60 60	35 36 39 39
'717 SOUTH DOWLING STREET'	dB(A)	None	Night Evening Day Outside Standard Hours Standard Hours	- - - -	67 68 69 69	55 56 58 58
'4 LITTLE CLEVELAND STREET'	dB(A)	None	Night Evening Day Outside Standard Hours Standard Hours	70 70 70 70	- - - -	- - - -

Address	Weighting	Façade noise reduction	Period	Fixed criteria (dB Leq)	Ambient (dB Leq)	BG (dB L90)
'27 OATLEY ROAD'	dB(A)	None	Night Evening Day Outside Standard Hours Standard Hours	- - - -	46 55 57 57	41 41 43 43
'23 ROBERTSON ROAD'	dB(A)	None	Night Evening Day Outside Standard Hours Standard Hours	- - - -	49 57 57 57	45 47 47 47
'23 PHELPS STREET'	dB(A)	None	Night Evening Day Outside Standard Hours Standard Hours	- - - -	67 68 69 69	55 56 58 58
'2 LANG ROAD'	dB(A)	None	Night Evening Day Outside Standard Hours Standard Hours	- - - -	43 56 60 60	35 36 39 39
'58 LANG ROAD'	dB(A)	None	Night Evening Day Outside Standard Hours Standard Hours	- - - -	43 56 60 60	35 36 39 39
'17 MOORE PARK ROAD'	dB(A)	None	Night Evening Day Outside Standard Hours Standard Hours	- - - -	43 56 60 60	35 36 39 39
'34 RIDGE STREET'	dB(A)	None	Night Evening Day Outside Standard Hours Standard Hours	- - - -	67 68 69 69	55 56 58 58
'113-119 COOK ROAD'	dB(A)	None	Night Evening Day Outside Standard Hours Standard Hours	- - - -	43 56 60 60	35 36 39 39
'19 WALTER STREET'	dB(A)	None	Night Evening Day Outside Standard Hours Standard Hours	- - - -	46 55 57 57	41 41 43 43
'100 LANG ROAD'	dB(A)	None	Night Evening Day Outside Standard Hours Standard Hours	- - - -	43 56 60 60	35 36 39 39
'459 SOUTH DOWLING STREET'	dB(A)	None	Night Evening Day Outside Standard Hours Standard Hours	- - - -	62 65 67 67	51 52 56 56
'250 MOORE PARK ROAD'	dB(A)	None	Night Evening Day Outside Standard Hours Standard Hours	- - - -	64 66 68 68	49 49 52 52
'1 THURLOW LANE'	dB(A)	None	Night Evening Day Outside Standard Hours Standard Hours	- - - -	67 68 69 69	55 56 58 58
'5 MORT STREET'	dB(A)	None	Night Evening Day Outside Standard Hours Standard Hours	- - - -	67 68 69 69	55 56 58 58
'65 STEWART STREET'	dB(A)	None	Night Evening Day Outside Standard Hours Standard Hours	- - - -	46 55 57 57	41 41 43 43
'631 SOUTH DOWLING STREET'	dB(A)	None	Night Evening Day Outside Standard Hours Standard Hours	- - - -	67 68 69 69	55 56 58 58
'106-108 FITZROY STREET'	dB(A)	None	Night Evening Day Outside Standard Hours Standard Hours	- - - -	62 65 67 67	51 52 56 56
'46 COOK ROAD'	dB(A)	None	Night Evening Day Outside Standard Hours Standard Hours	- - - -	43 56 60 60	35 36 39 39
'691 SOUTH DOWLING STREET'	dB(A)	None	Night Evening Day Outside Standard Hours Standard Hours	- - - -	67 68 69 69	55 56 58 58
'4 MOUNT STREET'	dB(A)	None	Night Evening Day Outside Standard Hours Standard Hours	- - - -	67 68 69 69	55 56 58 58
'276 MOORE PARK ROAD'	dB(A)	None	Night Evening Day Outside Standard Hours Standard Hours	- - - -	64 66 68 68	49 49 52 52
'31 BENT STREET'	dB(A)	None	Night Evening Day Outside Standard Hours Standard Hours	- - - -	46 55 57 57	41 41 43 43

Address	Weighting	Façade noise reduction	Period	Fixed criteria (dB Leq)	Ambient (dB Leq)	BG (dB L90)
'33 MORT STREET'	dB(A)	None	Night Evening Day Outside Standard Hours Standard Hours	- - - -	67 68 69 69	55 56 58 58
'1 RENNIE STREET'	dB(A)	None	Night Evening Day Outside Standard Hours Standard Hours	- - - -	67 68 69 69	55 56 58 58
'24 LEINSTER STREET'	dB(A)	None	Night Evening Day Outside Standard Hours Standard Hours	- - - -	46 55 57 57	41 41 43 43
'6 FURBER ROAD'	dB(A)	None	Night Evening Day Outside Standard Hours Standard Hours	- - - -	43 56 60 60	35 36 39 39
'45 MOORE PARK ROAD'	dB(A)	None	Night Evening Day Outside Standard Hours Standard Hours	- - - -	64 66 68 68	49 49 52 52
'47 GREENS ROAD'	dB(A)	None	Night Evening Day Outside Standard Hours Standard Hours	- - - -	46 55 57 57	41 41 43 43
'10 THURLOW STREET'	dB(A)	None	Night Evening Day Outside Standard Hours Standard Hours	- - - -	67 68 69 69	55 56 58 58
'75 OXFORD STREET'	dB(A)	None	Night Evening Day Outside Standard Hours Standard Hours	70 70 70 70	- - - -	- - - -
'16 RIDGE STREET'	dB(A)	None	Night Evening Day Outside Standard Hours Standard Hours	- - - -	67 68 69 69	55 56 58 58
'75 OXFORD STREET'	dB(A)	None	Night Evening Day Outside Standard Hours Standard Hours	70 70 70 70	- - - -	- - - -
'41 MADDISON STREET'	dB(A)	None	Night Evening Day Outside Standard Hours Standard Hours	- - - -	67 68 69 69	55 56 58 58
'39-43 COOK ROAD'	dB(A)	None	Night Evening Day Outside Standard Hours Standard Hours	- - - -	43 56 60 60	35 36 39 39
'15 CHELSEA STREET'	dB(A)	None	Night Evening Day Outside Standard Hours Standard Hours	- - - -	67 68 69 69	55 56 58 58
'37 CHELSEA STREET'	dB(A)	None	Night Evening Day Outside Standard Hours Standard Hours	- - - -	67 68 69 69	55 56 58 58
'31-35 CHELSEA STREET'	dB(A)	None	Night Evening Day Outside Standard Hours Standard Hours	- - - -	67 68 69 69	55 56 58 58
'133-139 COOK ROAD'	dB(A)	None	Night Evening Day Outside Standard Hours Standard Hours	- - - -	43 56 60 60	35 36 39 39
'43 ROBERTSON ROAD'	dB(A)	None	Night Evening Day Outside Standard Hours Standard Hours	- - - -	49 57 57 57	45 47 47 47
'11 FURBER ROAD'	dB(A)	None	Night Evening Day Outside Standard Hours Standard Hours	- - - -	43 56 60 60	35 36 39 39
' 335593 6247442'	dB(A)	None	Night Evening Day Outside Standard Hours Standard Hours	65 65 65 65	- - - -	- - - -
'97 ARTHUR STREET'	dB(A)	None	Night Evening Day Outside Standard Hours Standard Hours	- - - -	67 68 69 69	55 56 58 58
'11 ROBERTSON ROAD'	dB(A)	None	Night Evening Day Outside Standard Hours Standard Hours	- - - -	49 57 57 57	45 47 47 47
'26 LANG ROAD'	dB(A)	None	Night Evening Day Outside Standard Hours Standard Hours	- - - -	43 56 60 60	35 36 39 39

Address	Weighting	Façade noise reduction	Period	Fixed criteria (dB Leq)	Ambient (dB Leq)	BG (dB L90)
'11-33 MADDISON STREET'	dB(A)	None	Night Evening Day Outside Standard Hours Standard Hours	- - - -	67 68 69 69	55 56 58 58
'32 RIDGE STREET'	dB(A)	None	Night Evening Day Outside Standard Hours Standard Hours	- - - -	67 68 69 69	55 56 58 58
'400 MOORE PARK ROAD'	dB(A)	None	Night Evening Day Outside Standard Hours Standard Hours	- - - -	64 66 68 68	49 49 52 52
'569 SOUTH DOWLING STREET'	dB(A)	None	Night Evening Day Outside Standard Hours Standard Hours	- - - -	67 68 69 69	55 56 58 58
'26 MADDISON STREET'	dB(A)	None	Night Evening Day Outside Standard Hours Standard Hours	- - - -	67 68 69 69	55 56 58 58
'753 SOUTH DOWLING STREET'	dB(A)	None	Night Evening Day Outside Standard Hours Standard Hours	- - - -	67 68 69 69	55 56 58 58
'2 RENNY LANE'	dB(A)	None	Night Evening Day Outside Standard Hours Standard Hours	- - - -	46 55 57 57	41 41 43 43
'408 MOORE PARK ROAD'	dB(A)	None	Night Evening Day Outside Standard Hours Standard Hours	- - - -	64 66 68 68	49 49 52 52
'2 MARTIN ROAD'	dB(A)	None	Night Evening Day Outside Standard Hours Standard Hours	- - - -	49 57 57 57	45 47 47 47
'24 RIDGE STREET'	dB(A)	None	Night Evening Day Outside Standard Hours Standard Hours	- - - -	67 68 69 69	55 56 58 58
'64 LANG ROAD'	dB(A)	None	Night Evening Day Outside Standard Hours Standard Hours	- - - -	43 56 60 60	35 36 39 39
'40 GORDON STREET'	dB(A)	None	Night Evening Day Outside Standard Hours Standard Hours	- - - -	46 55 57 57	41 41 43 43
'262 MOORE PARK ROAD'	dB(A)	None	Night Evening Day Outside Standard Hours Standard Hours	- - - -	64 66 68 68	49 49 52 52
'38 DRIVER AVENUE'	dB(A)	None	Night Evening Day Outside Standard Hours Standard Hours	65 65 65 65	- - - -	- - - -
'7 MORT STREET'	dB(A)	None	Night Evening Day Outside Standard Hours Standard Hours	- - - -	67 68 69 69	55 56 58 58
'487 SOUTH DOWLING STREET'	dB(A)	None	Night Evening Day Outside Standard Hours Standard Hours	- - - -	67 68 69 69	55 56 58 58
'36-38 CHELSEA STREET'	dB(A)	None	Night Evening Day Outside Standard Hours Standard Hours	- - - -	67 68 69 69	55 56 58 58
'7 REGENT STREET'	dB(A)	None	Night Evening Day Outside Standard Hours Standard Hours	- - - -	46 55 57 57	41 41 43 43
'50 COOK ROAD'	dB(A)	None	Night Evening Day Outside Standard Hours Standard Hours	- - - -	43 56 60 60	35 36 39 39
'44 MARTIN ROAD'	dB(A)	None	Night Evening Day Outside Standard Hours Standard Hours	- - - -	49 57 57 57	45 47 47 47
'68 GORDON STREET'	dB(A)	None	Night Evening Day Outside Standard Hours Standard Hours	- - - -	46 55 57 57	41 41 43 43
'23 MORT STREET'	dB(A)	None	Night Evening Day Outside Standard Hours Standard Hours	- - - -	67 68 69 69	55 56 58 58

Address	Weighting	Façade noise reduction	Period	Fixed criteria (dB Leq)	Ambient (dB Leq)	BG (dB L90)
'49 REGENT STREET'	dB(A)	None	Night Evening Day Outside Standard Hours Standard Hours	- - - -	46 55 57 57	41 41 43 43
'75 OXFORD STREET'	dB(A)	None	Night Evening Day Outside Standard Hours Standard Hours	70 70 70 70	- - - -	- - - -
'735 SOUTH DOWLING STREET'	dB(A)	None	Night Evening Day Outside Standard Hours Standard Hours	- - - -	67 68 69 69	55 56 58 58
'38 DRIVER AVENUE'	dB(A)	None	Night Evening Day Outside Standard Hours Standard Hours	70 70 70 70	- - - -	- - - -
'12 BENT STREET'	dB(A)	None	Night Evening Day Outside Standard Hours Standard Hours	- - - -	46 55 57 57	41 41 43 43
'3 REGENT STREET'	dB(A)	None	Night Evening Day Outside Standard Hours Standard Hours	- - - -	46 55 57 57	41 41 43 43
'12 THURLOW STREET'	dB(A)	None	Night Evening Day Outside Standard Hours Standard Hours	- - - -	67 68 69 69	55 56 58 58
'40 WALTER STREET'	dB(A)	None	Night Evening Day Outside Standard Hours Standard Hours	- - - -	46 55 57 57	41 41 43 43
'17 POATE ROAD'	dB(A)	None	Night Evening Day Outside Standard Hours Standard Hours	- - - -	43 56 60 60	35 36 39 39
'24 CHELSEA STREET'	dB(A)	None	Night Evening Day Outside Standard Hours Standard Hours	- - - -	67 68 69 69	55 56 58 58
'21 POATE ROAD'	dB(A)	None	Night Evening Day Outside Standard Hours Standard Hours	- - - -	43 56 60 60	35 36 39 39
'300 MOORE PARK ROAD'	dB(A)	None	Night Evening Day Outside Standard Hours Standard Hours	- - - -	64 66 68 68	49 49 52 52
'765 SOUTH DOWLING STREET'	dB(A)	None	Night Evening Day Outside Standard Hours Standard Hours	- - - -	67 68 69 69	55 56 58 58
'38 DRIVER AVENUE'	dB(A)	None	Night Evening Day Outside Standard Hours Standard Hours	70 70 70 70	- - - -	- - - -
'25 RIDGE STREET'	dB(A)	None	Night Evening Day Outside Standard Hours Standard Hours	- - - -	67 68 69 69	55 56 58 58
'13 RIDGE STREET'	dB(A)	None	Night Evening Day Outside Standard Hours Standard Hours	- - - -	67 68 69 69	55 56 58 58
'9 REGENT STREET'	dB(A)	None	Night Evening Day Outside Standard Hours Standard Hours	- - - -	46 55 57 57	41 41 43 43
'57 REGENT STREET'	dB(A)	None	Night Evening Day Outside Standard Hours Standard Hours	- - - -	46 55 57 57	41 41 43 43
'8 MARTIN ROAD'	dB(A)	None	Night Evening Day Outside Standard Hours Standard Hours	- - - -	49 57 57 57	45 47 47 47
'671 SOUTH DOWLING STREET'	dB(A)	None	Night Evening Day Outside Standard Hours Standard Hours	- - - -	67 68 69 69	55 56 58 58
'422 MOORE PARK ROAD'	dB(A)	None	Night Evening Day Outside Standard Hours Standard Hours	- - - -	64 66 68 68	49 49 52 52
'117 ANZAC PARADE'	dB(A)	None	Night Evening Day Outside Standard Hours Standard Hours	65 65 65 65	- - - -	- - - -

Address	Weighting	Façade noise reduction	Period	Fixed criteria (dB Leq)	Ambient (dB Leq)	BG (dB L90)
'19 POATE ROAD'	dB(A)	None	Night Evening Day Outside Standard Hours Standard Hours	- - - -	43 56 60 60	35 36 39 39
'25 STEWART STREET'	dB(A)	None	Night Evening Day Outside Standard Hours Standard Hours	- - - -	46 55 57 57	41 41 43 43
'54 GORDON STREET'	dB(A)	None	Night Evening Day Outside Standard Hours Standard Hours	- - - -	46 55 57 57	41 41 43 43
'19 PHELPS STREET'	dB(A)	None	Night Evening Day Outside Standard Hours Standard Hours	- - - -	67 68 69 69	55 56 58 58
'23 POATE ROAD'	dB(A)	None	Night Evening Day Outside Standard Hours Standard Hours	- - - -	43 56 60 60	35 36 39 39
'108 LANG ROAD'	dB(A)	None	Night Evening Day Outside Standard Hours Standard Hours	- - - -	43 56 60 60	35 36 39 39
'36 THURLOW STREET'	dB(A)	None	Night Evening Day Outside Standard Hours Standard Hours	- - - -	67 68 69 69	55 56 58 58
'15 WALTER STREET'	dB(A)	None	Night Evening Day Outside Standard Hours Standard Hours	- - - -	46 55 57 57	41 41 43 43
'536 CLEVELAND STREET'	dB(A)	None	Night Evening Day Outside Standard Hours Standard Hours	70 70 70 70	- - - -	- - - -
'1 STEWART PLACE'	dB(A)	None	Night Evening Day Outside Standard Hours Standard Hours	- - - -	46 55 57 57	41 41 43 43
'38 DRIVER AVENUE'	dB(A)	None	Night Evening Day Outside Standard Hours Standard Hours	70 70 70 70	- - - -	- - - -
'12 LANG ROAD'	dB(A)	None	Night Evening Day Outside Standard Hours Standard Hours	- - - -	43 56 60 60	35 36 39 39
'18 FURBER ROAD'	dB(A)	None	Night Evening Day Outside Standard Hours Standard Hours	- - - -	43 56 60 60	35 36 39 39
'1 STEWART STREET'	dB(A)	None	Night Evening Day Outside Standard Hours Standard Hours	- - - -	46 55 57 57	41 41 43 43
'1-9 THURLOW STREET'	dB(A)	None	Night Evening Day Outside Standard Hours Standard Hours	- - - -	67 68 69 69	55 56 58 58
'26 MARTIN ROAD'	dB(A)	None	Night Evening Day Outside Standard Hours Standard Hours	- - - -	49 57 57 57	45 47 47 47
'50 RIDGE STREET'	dB(A)	None	Night Evening Day Outside Standard Hours Standard Hours	- - - -	67 68 69 69	55 56 58 58
'17-19 CHELSEA STREET'	dB(A)	None	Night Evening Day Outside Standard Hours Standard Hours	- - - -	67 68 69 69	55 56 58 58
'1-9 THURLOW STREET'	dB(A)	None	Night Evening Day Outside Standard Hours Standard Hours	- - - -	67 68 69 69	55 56 58 58
'39 ROBERTSON ROAD'	dB(A)	None	Night Evening Day Outside Standard Hours Standard Hours	- - - -	49 57 57 57	45 47 47 47
'33 ALBION AVENUE'	dB(A)	None	Night Evening Day Outside Standard Hours Standard Hours	- - - -	46 55 57 57	41 41 43 43
'11 MOORE PARK ROAD'	dB(A)	None	Night Evening Day Outside Standard Hours Standard Hours	- - - -	64 66 68 68	49 49 52 52

Address	Weighting	Façade noise reduction	Period	Fixed criteria (dB Leq)	Ambient (dB Leq)	BG (dB L90)
'21 CHELSEA STREET'	dB(A)	None	Night Evening Day Outside Standard Hours Standard Hours	- - - -	67 68 69 69	55 56 58 58
'252 MOORE PARK ROAD'	dB(A)	None	Night Evening Day Outside Standard Hours Standard Hours	- - - -	64 66 68 68	49 49 52 52
'11-33 MADDISON STREET'	dB(A)	None	Night Evening Day Outside Standard Hours Standard Hours	- - - -	67 68 69 69	55 56 58 58
'780 BOURKE STREET'	dB(A)	None	Night Evening Day Outside Standard Hours Standard Hours	- - - -	67 68 69 69	55 56 58 58
'52 LANG ROAD'	dB(A)	None	Night Evening Day Outside Standard Hours Standard Hours	- - - -	43 56 60 60	35 36 39 39
'11 MOUNT STREET'	dB(A)	None	Night Evening Day Outside Standard Hours Standard Hours	- - - -	67 68 69 69	55 56 58 58
'3 CHURCH STREET'	dB(A)	None	Night Evening Day Outside Standard Hours Standard Hours	- - - -	46 55 57 57	41 41 43 43
'2 FURBER ROAD'	dB(A)	None	Night Evening Day Outside Standard Hours Standard Hours	- - - -	43 56 60 60	35 36 39 39
'538 CLEVELAND STREET'	dB(A)	None	Night Evening Day Outside Standard Hours Standard Hours	70 70 70 70	- - - -	- - - -
'85-91 COOK ROAD'	dB(A)	None	Night Evening Day Outside Standard Hours Standard Hours	- - - -	43 56 60 60	35 36 39 39
'780 BOURKE STREET'	dB(A)	None	Night Evening Day Outside Standard Hours Standard Hours	- - - -	67 68 69 69	55 56 58 58
'Building 359824'	dB(A)	None	Night Evening Day Outside Standard Hours Standard Hours	65 65 65 65	- - - -	- - - -
'19 RIDGE STREET'	dB(A)	None	Night Evening Day Outside Standard Hours Standard Hours	- - - -	67 68 69 69	55 56 58 58
'30 WALTER STREET'	dB(A)	None	Night Evening Day Outside Standard Hours Standard Hours	- - - -	46 55 57 57	41 41 43 43
'28 MARTIN ROAD'	dB(A)	None	Night Evening Day Outside Standard Hours Standard Hours	- - - -	49 57 57 57	45 47 47 47
'36 REGENT STREET'	dB(A)	None	Night Evening Day Outside Standard Hours Standard Hours	- - - -	46 55 57 57	41 41 43 43
'33 RIDGE STREET'	dB(A)	None	Night Evening Day Outside Standard Hours Standard Hours	- - - -	67 68 69 69	55 56 58 58
'Building 359824'	dB(A)	None	Night Evening Day Outside Standard Hours Standard Hours	65 65 65 65	- - - -	- - - -
'524 CLEVELAND STREET'	dB(A)	None	Night Evening Day Outside Standard Hours Standard Hours	70 70 70 70	- - - -	- - - -
'2 CHELSEA STREET'	dB(A)	None	Night Evening Day Outside Standard Hours Standard Hours	- - - -	67 68 69 69	55 56 58 58
'4 ANZAC PARADE'	dB(A)	None	Night Evening Day Outside Standard Hours Standard Hours	65 65 65 65	- - - -	- - - -
'1 FURBER ROAD'	dB(A)	None	Night Evening Day Outside Standard Hours Standard Hours	- - - -	43 56 60 60	35 36 39 39

Address	Weighting	Façade noise reduction	Period	Fixed criteria (dB Leq)	Ambient (dB Leq)	BG (dB L90)
'38 STEWART STREET'	dB(A)	None	Night Evening Day Outside Standard Hours Standard Hours	- - - -	46 55 57 57	41 41 43 43
'418 MOORE PARK ROAD'	dB(A)	None	Night Evening Day Outside Standard Hours Standard Hours	- - - -	64 66 68 68	49 49 52 52
'769 SOUTH DOWLING STREET'	dB(A)	None	Night Evening Day Outside Standard Hours Standard Hours	- - - -	67 68 69 69	55 56 58 58
'270 MOORE PARK ROAD'	dB(A)	None	Night Evening Day Outside Standard Hours Standard Hours	- - - -	64 66 68 68	49 49 52 52
'733 SOUTH DOWLING STREET'	dB(A)	None	Night Evening Day Outside Standard Hours Standard Hours	- - - -	67 68 69 69	55 56 58 58
'75 OXFORD STREET'	dB(A)	None	Night Evening Day Outside Standard Hours Standard Hours	70 70 70 70	- - - -	- - - -
'699 SOUTH DOWLING STREET'	dB(A)	None	Night Evening Day Outside Standard Hours Standard Hours	- - - -	67 68 69 69	55 56 58 58
'14 RIDGE STREET'	dB(A)	None	Night Evening Day Outside Standard Hours Standard Hours	- - - -	67 68 69 69	55 56 58 58
'703 SOUTH DOWLING STREET'	dB(A)	None	Night Evening Day Outside Standard Hours Standard Hours	- - - -	67 68 69 69	55 56 58 58
'1 LITTLE CLEVELAND STREET'	dB(A)	None	Night Evening Day Outside Standard Hours Standard Hours	- - - -	67 68 69 69	55 56 58 58
'5 CHARLES STREET'	dB(A)	None	Night Evening Day Outside Standard Hours Standard Hours	- - - -	67 68 69 69	55 56 58 58
'40 DRIVER AVENUE'	dB(A)	None	Night Evening Day Outside Standard Hours Standard Hours	70 70 70 70	- - - -	- - - -
'35 ROBERTSON ROAD'	dB(A)	None	Night Evening Day Outside Standard Hours Standard Hours	- - - -	49 57 57 57	45 47 47 47
'34 NOBBS STREET'	dB(A)	None	Night Evening Day Outside Standard Hours Standard Hours	- - - -	67 68 69 69	55 56 58 58
'116 LANG ROAD'	dB(A)	None	Night Evening Day Outside Standard Hours Standard Hours	70 70 70 70	- - - -	- - - -
'116 LANG ROAD'	dB(A)	None	Night Evening Day Outside Standard Hours Standard Hours	70 70 70 70	- - - -	- - - -
'27 ROBERTSON ROAD'	dB(A)	None	Night Evening Day Outside Standard Hours Standard Hours	- - - -	49 57 57 57	45 47 47 47
'230 MOORE PARK ROAD'	dB(A)	None	Night Evening Day Outside Standard Hours Standard Hours	70 70 70 70	- - - -	- - - -
'663 SOUTH DOWLING STREET'	dB(A)	None	Night Evening Day Outside Standard Hours Standard Hours	- - - -	67 68 69 69	55 56 58 58
'75 OXFORD STREET'	dB(A)	None	Night Evening Day Outside Standard Hours Standard Hours	70 70 70 70	- - - -	- - - -
'36 STEWART STREET'	dB(A)	None	Night Evening Day Outside Standard Hours Standard Hours	- - - -	46 55 57 57	41 41 43 43
'33 ROBERTSON ROAD'	dB(A)	None	Night Evening Day Outside Standard Hours Standard Hours	- - - -	49 57 57 57	45 47 47 47

Address	Weighting	Façade noise reduction	Period	Fixed criteria (dB Leq)	Ambient (dB Leq)	BG (dB L90)
'75 OXFORD STREET'	dB(A)	None	Night Evening Day Outside Standard Hours Standard Hours	70 70 70 70	- - - -	- - - -
'406 MOORE PARK ROAD'	dB(A)	None	Night Evening Day Outside Standard Hours Standard Hours	- - - -	64 66 68 68	49 49 52 52
'10 MARTIN ROAD'	dB(A)	None	Night Evening Day Outside Standard Hours Standard Hours	- - - -	49 57 57 57	45 47 47 47
'38 DRIVER AVENUE'	dB(A)	None	Night Evening Day Outside Standard Hours Standard Hours	70 70 70 70	- - - -	- - - -
'67 REGENT STREET'	dB(A)	None	Night Evening Day Outside Standard Hours Standard Hours	- - - -	64 66 68 68	49 49 52 52
'695 SOUTH DOWLING STREET'	dB(A)	None	Night Evening Day Outside Standard Hours Standard Hours	- - - -	67 68 69 69	55 56 58 58
'48 PARKHAM STREET'	dB(A)	None	Night Evening Day Outside Standard Hours Standard Hours	- - - -	67 68 69 69	55 56 58 58
'83 STEWART STREET'	dB(A)	None	Night Evening Day Outside Standard Hours Standard Hours	- - - -	46 55 57 57	41 41 43 43

Appendix D - Assessment details

The following table(s) present the predicted noise levels and corresponding management requirements for each receiver, for each works scenario.

Table D-2: Contingency Pour

Receiver			
Address	**Floor**	**Prediction**	**Evening**
'1-5 COOK ROAD'	8	22	A
'1-5 COOK ROAD'	7	22	A
'1-5 COOK ROAD'	6	21	A
'1-5 COOK ROAD'	5	16	A
'1-5 COOK ROAD'	4	13	A
'1-5 COOK ROAD'	3	10	A
'1-5 COOK ROAD'	2	8	A
'1-5 COOK ROAD'	1	7	A
'1-9 THURLOW STREET'	3	14	A
'1-9 THURLOW STREET'	2	15	A
'1-9 THURLOW STREET'	1	12	A
'1-9 THURLOW STREET'	2	-6	A
'1-9 THURLOW STREET'	1	-6	A
' 335203 6248625'	2	13	A
' 335203 6248625'	1	13	A
'1 BENNETT STREET'	3	-2	A
'1 BENNETT STREET'	2	-2	A
'1 BENNETT STREET'	1	-2	A
' 335206 6248642'	1	13	A
' 335564 6247437'	2	4	A
' 335564 6247437'	1	4	A
'1 BENNETT STREET'	3	-2	A
'1 BENNETT STREET'	2	-2	A
'1 BENNETT STREET'	1	-2	A
'1 ELIZABETH STREET'	3	8	A
'1 ELIZABETH STREET'	2	7	A
'1 ELIZABETH STREET'	1	7	A
'1 LITTLE CLEVELAND STREET'	2	10	A
'1 LITTLE CLEVELAND STREET'	1	7	A
' 335582 6247414'	1	-6	A
' 335593 6247442'	1	4	A
'1 LITTLE CLEVELAND STREET'	2	8	A

Receiver			
Address	Floor	Prediction	Evening
'1 LITTLE CLEVELAND STREET'	1	5	A
'1 CHARLES STREET'	2	12	A
'1 CHARLES STREET'	1	8	A
'1 MOORE PARK ROAD'	2	13	A
'1 MOORE PARK ROAD'	1	13	A
'1 CHAPMAN STREET'	1	6	A
'1 MOORE PARK ROAD'	2	14	A
'1 MOORE PARK ROAD'	1	13	A
'1 DRIVER AVENUE'	1	4	A
'1 DRIVER AVENUE'	3	-1	A
'1 DRIVER AVENUE'	2	-1	A
'1 DRIVER AVENUE'	1	-1	A
'1 DRIVER AVENUE'	3	6	A
'1 DRIVER AVENUE'	2	6	A
'1 DRIVER AVENUE'	1	6	A
'1 FURBER ROAD'	1	9	A
'1 MOORE PARK ROAD'	2	15	A
'1 MOORE PARK ROAD'	1	15	A
'1 MADDISON STREET'	4	14	A
'1 MADDISON STREET'	3	14	A
'1 MADDISON STREET'	2	14	A
'1 MADDISON STREET'	1	14	A
'1 MADDISON STREET'	5	13	A
'1 MADDISON STREET'	4	13	A
'1 MADDISON STREET'	3	13	A
'1 MADDISON STREET'	2	14	A
'1 MADDISON STREET'	1	13	A
'1 MADDISON STREET'	5	14	A
'1 MADDISON STREET'	4	14	A
'1 MADDISON STREET'	3	14	A
'1 MADDISON STREET'	2	14	A
'1 MADDISON STREET'	1	14	A
'1 MADDISON LANE'	1	2	A
'1 MARTIN STREET'	1	13	A
'1 STEWART PLACE'	2	16	A
'1 STEWART PLACE'	1	15	A
'1 NEWCOMBE STREET'	4	14	A
'1 NEWCOMBE STREET'	3	13	A
'1 NEWCOMBE STREET'	2	13	A
'1 NEWCOMBE STREET'	1	13	A
'1 MITCHELL STREET'	1	4	A
'1 MITCHELL STREET'	1	7	A
'1 NEWCOMBE STREET'	4	8	A
'1 NEWCOMBE STREET'	3	7	A
'1 NEWCOMBE STREET'	2	7	A
'1 NEWCOMBE STREET'	1	8	A
'2 COOK ROAD'	7	24	A
'2 COOK ROAD'	6	24	A
'2 COOK ROAD'	5	21	A
'2 COOK ROAD'	4	16	A
'2 COOK ROAD'	3	17	A
'2 COOK ROAD'	2	11	A
'2 COOK ROAD'	1	9	A
'1 MORT STREET'	2	1	A
'1 MORT STREET'	1	0	A
'1 STANLEY STREET'	2	4	A
'1 STANLEY STREET'	1	1	A
'1 RENNY STREET'	2	18	A
'1 RENNY STREET'	1	18	A
'1 RENNIE STREET'	2	5	A

Receiver			
Address	Floor	Prediction	Evening
'1 RENNIE STREET'	1	5	A
'1 VAUGHAN PLACE'	4	8	A
'1 VAUGHAN PLACE'	3	17	A
'1 VAUGHAN PLACE'	2	15	A
'1 VAUGHAN PLACE'	1	12	A
'1 SEYMOUR PLACE'	2	7	A
'1 SEYMOUR PLACE'	1	6	A
'1 OATLEY ROAD'	2	18	A
'1 OATLEY ROAD'	1	18	A
'2 BENT STREET'	2	17	A
'2 BENT STREET'	1	17	A
'1 STEWART STREET'	3	22	A
'1 STEWART STREET'	2	21	A
'1 STEWART STREET'	1	21	A
'1 THURLOW LANE'	2	8	A
'1 THURLOW LANE'	1	4	A
'2 CHELSEA STREET'	2	11	A
'2 CHELSEA STREET'	1	6	A
'2 CHURCH STREET'	2	5	A
'2 CHURCH STREET'	1	4	A
'2 CHURCH STREET'	2	4	A
'2 CHURCH STREET'	1	3	A
'2 RENNY LANE'	3	13	A
'2 RENNY LANE'	2	13	A
'2 RENNY LANE'	1	13	A
'2 LITTLE CLEVELAND STREET'	1	7	A
'2 ANZAC PARADE'	1	13	A
'2 FURBER ROAD'	2	9	A
'2 FURBER ROAD'	1	9	A
'2 IRIS STREET'	1	4	A
'2 LANG ROAD'	2	4	A
'2 LANG ROAD'	1	3	A
'3 MOORE PARK ROAD'	3	28	A
'3 MOORE PARK ROAD'	2	28	A
'3 MOORE PARK ROAD'	1	27	A
'2 ULSTER STREET'	2	7	A
'2 ULSTER STREET'	1	8	A
'2 PROSPECT STREET'	2	18	A
'2 PROSPECT STREET'	1	16	A
'2 MADDISON STREET'	1	13	A
'2 RENNIE STREET'	1	2	A
'2 MARTIN ROAD'	2	4	A
'2 MARTIN ROAD'	1	3	A
'2 OATLEY ROAD'	2	17	A
'2 OATLEY ROAD'	1	17	A
'3 BENNETT STREET'	2	2	A
'3 BENNETT STREET'	1	1	A
'2 THURLOW STREET'	1	7	A
'3 CHARLES STREET'	2	13	A
'3 CHARLES STREET'	1	10	A
'3 GORDON STREET'	3	13	A
'3 GORDON STREET'	2	13	A
'3 GORDON STREET'	1	13	A
'3 CHAPMAN STREET'	1	5	A
'3 CHURCH PLACE'	1	9	A
'3 LITTLE STEWART STREET'	2	19	A
'3 LITTLE STEWART STREET'	1	16	A
'3 MCELHONE PLACE'	2	0	A
'3 MCELHONE PLACE'	1	-1	A
'3 CHURCH STREET'	1	7	A

Receiver			
Address	Floor	Prediction	Evening
'3 MORT STREET'	2	-2	A
'3 MORT STREET'	1	-2	A
'3 POATE ROAD'	1	17	A
'3 RIDGE STREET'	2	6	A
'3 RIDGE STREET'	1	1	A
'3 REGENT STREET'	2	10	A
'3 REGENT STREET'	1	12	A
'3 RIDGE STREET'	2	5	A
'3 RIDGE STREET'	1	1	A
'4 CHELSEA STREET'	2	9	A
'4 CHELSEA STREET'	1	4	A
'4 CHURCH STREET'	2	8	A
'4 CHURCH STREET'	1	6	A
'3 OATLEY ROAD'	2	18	A
'3 OATLEY ROAD'	1	18	A
'4 BENT STREET'	1	19	A
'3 ROBERTSON ROAD'	3	0	A
'3 ROBERTSON ROAD'	2	-1	A
'3 ROBERTSON ROAD'	1	-1	A
'3 STEWART STREET'	1	21	A
'4 BENT STREET'	1	14	A
'4 RENNY LANE'	3	15	A
'4 RENNY LANE'	2	14	A
'4 RENNY LANE'	1	13	A
'4 COOK ROAD'	1	9	A
'4 FURBER ROAD'	1	11	A
'4 ANZAC PARADE'	2	-1	A
'4 ANZAC PARADE'	1	-1	A
'4 LEINSTER STREET'	2	25	A
'4 LEINSTER STREET'	1	24	A
'4 LANG ROAD'	2	5	A
'4 LANG ROAD'	1	5	A
'4 MOUNT STREET'	2	12	A
'4 MOUNT STREET'	1	9	A
'4 LITTLE CLEVELAND STREET'	1	6	A
'4 RENNY LANE'	2	14	A
'4 RENNY LANE'	1	14	A
'4 LANG ROAD'	2	2	A
'4 LANG ROAD'	1	2	A
'4 ULSTER STREET'	2	8	A
'4 ULSTER STREET'	1	8	A
'4 MARTIN ROAD'	5	-5	A
'4 MARTIN ROAD'	4	-4	A
'4 MARTIN ROAD'	3	-4	A
'4 MARTIN ROAD'	2	-4	A
'4 MARTIN ROAD'	1	-4	A
'4 MADDISON STREET'	1	12	A
'13 MOORE PARK ROAD'	2	27	A
'13 MOORE PARK ROAD'	1	26	A
'13 MORT STREET'	2	3	A
'13 MORT STREET'	1	0	A
'13 HUTCHINSON PLACE'	1	3	A
'13 KENDALL STREET'	1	-1	A
'13 OATLEY ROAD'	4	18	A
'13 OATLEY ROAD'	3	18	A
'13 OATLEY ROAD'	2	17	A
'13 OATLEY ROAD'	1	17	A
'13 MCELHONE PLACE'	1	1	A
'13 STEWART STREET'	2	24	A
'13 STEWART STREET'	1	24	A

Receiver			
Address	Floor	Prediction	Evening
'13 POATE ROAD'	1	14	A
'13 OATLEY ROAD'	2	9	A
'13 OATLEY ROAD'	1	9	A
'14 LITTLE CLEVELAND STREET'	2	10	A
'14 LITTLE CLEVELAND STREET'	1	7	A
'13 OATLEY ROAD'	1	13	A
'14 ALEXANDER STREET'	2	21	A
'14 ALEXANDER STREET'	1	21	A
'13 OATLEY ROAD'	1	12	A
'13 RIDGE STREET'	1	3	A
'14 COOK ROAD'	3	7	A
'14 COOK ROAD'	2	7	A
'14 COOK ROAD'	1	7	A
'14 RENNIE STREET'	2	11	A
'14 RENNIE STREET'	1	8	A
'14-16 MADDISON STREET'	1	1	A
'14 MARTIN ROAD'	2	-1	A
'14 MARTIN ROAD'	1	-1	A
'15 BENT STREET'	2	18	A
'15 BENT STREET'	1	18	A
'14 RENNY STREET'	2	18	A
'14 RENNY STREET'	1	18	A
'14 LANG ROAD'	1	3	A
'15 ALBION AVENUE'	2	8	A
'15 ALBION AVENUE'	1	7	A
'14 PROSPECT STREET'	1	16	A
'15 CHELSEA STREET'	2	12	A
'15 CHELSEA STREET'	1	8	A
'14 RIDGE STREET'	2	-1	A
'14 RIDGE STREET'	1	-1	A
'15 CHAPMAN STREET'	2	11	A
'15 CHAPMAN STREET'	1	8	A
'15 WALTER STREET'	3	19	A
'15 WALTER STREET'	2	18	A
'15 WALTER STREET'	1	19	A
'14 RENNY STREET'	1	19	A
'15 GORDON STREET'	2	18	A
'15 GORDON STREET'	1	18	A
'14 THURLOW STREET'	1	9	A
'15 MORT STREET'	2	-3	A
'15 MORT STREET'	1	-3	A
'15 CHURCH STREET'	1	5	A
'15 OATLEY ROAD'	3	14	A
'15 OATLEY ROAD'	2	13	A
'15 OATLEY ROAD'	1	13	A
'15 FURBER ROAD'	2	8	A
'15 FURBER ROAD'	1	8	A
'15 MCELHONE PLACE'	1	3	A
'15 POATE ROAD'	2	12	A
'15 POATE ROAD'	1	12	A
'15 JOSEPHSON STREET'	2	4	A
'15 JOSEPHSON STREET'	1	4	A
'16 LITTLE CLEVELAND STREET'	2	1	A
'16 LITTLE CLEVELAND STREET'	1	4	A
'16 SELWYN STREET'	3	0	A
'16 SELWYN STREET'	2	1	A
'16 SELWYN STREET'	1	4	A
'16 ALEXANDER STREET'	2	21	A
'16 ALEXANDER STREET'	1	21	A
'16 RIDGE STREET'	2	-3	A

Receiver			
Address	Floor	Prediction	Evening
'16 RIDGE STREET'	1	-4	A
'16 MARTIN ROAD'	3	-1	A
'16 MARTIN ROAD'	2	-2	A
'16 MARTIN ROAD'	1	-2	A
'15 ROBERTSON ROAD'	2	-2	A
'15 ROBERTSON ROAD'	1	-2	A
'16 RENNY STREET'	2	15	A
'16 RENNY STREET'	1	15	A
'16 WALTER STREET'	2	22	A
'16 WALTER STREET'	1	21	A
'16 PROSPECT STREET'	1	16	A
'16 LANG ROAD'	2	5	A
'16 LANG ROAD'	1	5	A
'16 MOORE PARK ROAD'	2	5	A
'16 MOORE PARK ROAD'	1	4	A
'16 MARTIN ROAD'	1	-1	A
'17-19 CHELSEA STREET'	2	12	A
'17-19 CHELSEA STREET'	1	8	A
'17-19 CHELSEA STREET'	2	4	A
'17-19 CHELSEA STREET'	1	2	A
'17 BENT STREET'	2	19	A
'17 BENT STREET'	1	19	A
'16 THURLOW STREET'	1	13	A
'17 MOORE PARK ROAD'	2	12	A
'17 MOORE PARK ROAD'	1	13	A
'17 BENNETT STREET'	2	-1	A
'17 BENNETT STREET'	1	-2	A
'17 BENNETT STREET'	2	-1	A
'17 BENNETT STREET'	1	-2	A
'17 KENDALL STREET'	2	8	A
'17 KENDALL STREET'	1	7	A
'17 CHAPMAN STREET'	2	9	A
'17 CHAPMAN STREET'	1	6	A
'17 BENNETT STREET'	1	-1	A
'17 MORT STREET'	2	2	A
'17 MORT STREET'	1	0	A
'17 OATLEY ROAD'	3	12	A
'17 OATLEY ROAD'	2	12	A
'17 OATLEY ROAD'	1	12	A
'17 MCELHONE PLACE'	1	2	A
'17 MOORE PARK ROAD'	1	13	A
'17 POATE ROAD'	2	13	A
'17 POATE ROAD'	1	13	A
'17 RIDGE STREET'	2	1	A
'17 RIDGE STREET'	1	3	A
'18 CHELSEA STREET'	3	15	A
'18 CHELSEA STREET'	2	14	A
'18 CHELSEA STREET'	1	11	A
'17 WALTER STREET'	2	21	A
'17 WALTER STREET'	1	21	A
'17 THURLOW STREET'	3	-6	A
'17 THURLOW STREET'	2	-6	A
'17 THURLOW STREET'	1	-6	A
'18 BENT STREET'	1	15	A
'17 STEWART STREET'	2	25	A
'17 STEWART STREET'	1	26	A
'17 POATE ROAD'	1	13	A
'17 ROBERTSON ROAD'	1	1	A
'18 RIDGE STREET'	2	-1	A
'18 RIDGE STREET'	1	-3	A

Receiver			
Address	Floor	Prediction	Evening
'17 ROBERTSON ROAD'	1	1	A
'18 LITTLE CLEVELAND STREET'	1	11	A
'18 MARTIN ROAD'	3	-5	A
'18 MARTIN ROAD'	2	-5	A
'18 MARTIN ROAD'	1	-5	A
'18 FURBER ROAD'	3	5	A
'18 FURBER ROAD'	2	5	A
'18 FURBER ROAD'	1	5	A
'18 REGENT STREET'	2	12	A
'18 REGENT STREET'	1	12	A
'18 PARKHAM STREET'	2	6	A
'18 PARKHAM STREET'	1	3	A
'18 MADDISON STREET'	1	10	A
'18 LANG ROAD'	2	6	A
'18 LANG ROAD'	1	5	A
'19 BENT STREET'	3	20	A
'19 BENT STREET'	2	19	A
'19 BENT STREET'	1	19	A
'19 ALBION AVENUE'	2	5	A
'19 ALBION AVENUE'	1	4	A
'18 SELWYN STREET'	2	3	A
'18 SELWYN STREET'	1	4	A
'18 WALTER STREET'	1	21	A
'19 BENNETT STREET'	2	3	A
'19 BENNETT STREET'	1	1	A
'19 MOORE PARK ROAD'	2	26	A
'19 MOORE PARK ROAD'	1	25	A
'19 ALBION AVENUE'	1	2	A
'19 CHARLES STREET'	2	8	A
'19 CHARLES STREET'	1	3	A
'19 CENTENNIAL LANE'	2	9	A
'19 CENTENNIAL LANE'	1	9	A
'19 MORT STREET'	2	3	A
'19 MORT STREET'	1	0	A
'19 POATE ROAD'	4	14	A
'19 POATE ROAD'	3	14	A
'19 POATE ROAD'	2	13	A
'19 POATE ROAD'	1	13	A
'19 CENTENNIAL LANE'	2	3	A
'19 CENTENNIAL LANE'	1	3	A
'19 GORDON STREET'	2	16	A
'19 GORDON STREET'	1	16	A
'19 POATE ROAD'	3	14	A
'19 POATE ROAD'	2	13	A
'19 POATE ROAD'	1	13	A
'20-22 LEINSTER STREET'	2	8	A
'20-22 LEINSTER STREET'	1	8	A
'19 OATLEY ROAD'	3	15	A
'19 OATLEY ROAD'	2	14	A
'19 OATLEY ROAD'	1	14	A
'19 MCELHONE PLACE'	2	2	A
'19 MCELHONE PLACE'	1	2	A
'19 JOSEPHSON STREET'	2	5	A
'19 JOSEPHSON STREET'	1	5	A
'19 RIDGE STREET'	2	11	A
'19 RIDGE STREET'	1	6	A
'19 WALTER STREET'	2	21	A
'19 WALTER STREET'	1	21	A
'19 PHELPS STREET'	1	4	A
'19 POATE ROAD'	2	11	A

Receiver			
Address	Floor	Prediction	Evening
'19 POATE ROAD'	1	12	A
'20 CHELSEA STREET'	3	16	A
'20 CHELSEA STREET'	2	14	A
'20 CHELSEA STREET'	1	11	A
'20 ALEXANDER STREET'	2	21	A
'20 ALEXANDER STREET'	1	20	A
'19 WALTER STREET'	1	19	A
'19 ROBERTSON ROAD'	2	1	A
'19 ROBERTSON ROAD'	1	0	A
'20 HUTCHINSON STREET'	3	4	A
'20 HUTCHINSON STREET'	2	4	A
'20 HUTCHINSON STREET'	1	4	A
'20 CHARLES STREET'	2	9	A
'20 CHARLES STREET'	1	5	A
'20 LITTLE CLEVELAND STREET'	2	15	A
'20 LITTLE CLEVELAND STREET'	1	11	A
'20 CHAPMAN STREET'	1	6	A
'20 CHURCH STREET'	2	2	A
'20 CHURCH STREET'	1	3	A
'20 KENDALL STREET'	2	-2	A
'20 KENDALL STREET'	1	7	A
'20 FURBER ROAD'	3	6	A
'20 FURBER ROAD'	2	6	A
'23 GORDON STREET'	2	12	A
'23 GORDON STREET'	1	11	A
'23 MARTIN STREET'	2	19	A
'23 MARTIN STREET'	1	20	A
'23 BENNETT STREET'	2	18	A
'23 BENNETT STREET'	1	15	A
'22 WALTER STREET'	1	21	A
'23 MORT STREET'	2	6	A
'23 MORT STREET'	1	3	A
'23 CHAPMAN STREET'	1	5	A
'23 OATLEY ROAD'	3	17	A
'23 OATLEY ROAD'	2	18	A
'23 OATLEY ROAD'	1	18	A
'23 RIDGE STREET'	2	7	A
'23 RIDGE STREET'	1	2	A
'24 CHELSEA STREET'	2	8	A
'24 CHELSEA STREET'	1	4	A
'25 BENT STREET'	3	16	A
'25 BENT STREET'	2	17	A
'25 BENT STREET'	1	17	A
'23 WALTER STREET'	2	22	A
'23 WALTER STREET'	1	22	A
'23 POATE ROAD'	3	8	A
'23 POATE ROAD'	2	9	A
'23 POATE ROAD'	1	10	A
'23 PHELPS STREET'	1	6	A
'24 CHAPMAN STREET'	2	8	A
'24 CHAPMAN STREET'	1	4	A
'24 GORDON STREET'	4	14	A
'24 GORDON STREET'	3	14	A
'24 GORDON STREET'	2	13	A
'24 GORDON STREET'	1	13	A
'24 LEINSTER STREET'	1	17	A
'23 ROBERTSON ROAD'	2	9	A
'23 ROBERTSON ROAD'	1	2	A
'23 ROBERTSON ROAD'	1	-3	A
'24 COOK ROAD'	3	8	A

Receiver			
Address	Floor	Prediction	Evening
'24 COOK ROAD'	2	8	A
'24 COOK ROAD'	1	8	A
'24 CHURCH STREET'	1	2	A
'24 MADDISON STREET'	2	-4	A
'24 MADDISON STREET'	1	-5	A
'24 MARTIN ROAD'	2	-5	A
'24 MARTIN ROAD'	1	-5	A
'25 ALBION AVENUE'	2	4	A
'25 ALBION AVENUE'	1	2	A
'24 LANG ROAD'	2	1	A
'24 LANG ROAD'	1	1	A
'24 RIDGE STREET'	1	-1	A
'25 CHELSEA STREET'	2	10	A
'25 CHELSEA STREET'	1	7	A
'25 MOORE PARK ROAD'	2	25	A
'25 MOORE PARK ROAD'	1	24	A
'24 MOORE PARK ROAD'	2	6	A
'24 MOORE PARK ROAD'	1	6	A
'24 STEWART STREET'	1	24	A
'24 MOORE PARK ROAD'	2	7	A
'24 MOORE PARK ROAD'	1	7	A
'25 MORT STREET'	2	6	A
'25 MORT STREET'	1	4	A
'25 OATLEY ROAD'	3	17	A
'25 OATLEY ROAD'	2	18	A
'25 OATLEY ROAD'	1	18	A
'24 THURLOW STREET'	1	13	A
'25 CHAPMAN STREET'	1	5	A
'25 RIDGE STREET'	2	8	A
'25 RIDGE STREET'	1	2	A
'26 CHELSEA STREET'	2	4	A
'26 CHELSEA STREET'	1	1	A
'25 WALTER STREET'	2	21	A
'25 WALTER STREET'	1	21	A
'26 HUTCHINSON STREET'	4	-1	A
'26 HUTCHINSON STREET'	3	-2	A
'26 HUTCHINSON STREET'	2	-2	A
'26 HUTCHINSON STREET'	1	-2	A
'25 COOK ROAD'	2	9	A
'25 COOK ROAD'	1	9	A
'25 STEWART STREET'	2	27	A
'25 STEWART STREET'	1	26	A
'26 LEINSTER STREET'	2	16	A
'26 LEINSTER STREET'	1	15	A
'26 LEINSTER STREET'	1	18	A
'27 BENT STREET'	3	16	A
'27 BENT STREET'	2	14	A
'27 BENT STREET'	1	15	A
'25 ROBERTSON ROAD'	1	-3	A
'25 ROBERTSON ROAD'	2	-6	A
'25 ROBERTSON ROAD'	1	-6	A
'26 SELWYN STREET'	3	5	A
'26 SELWYN STREET'	2	4	A
'26 SELWYN STREET'	1	4	A
'26 MADDISON STREET'	2	5	A
'26 MADDISON STREET'	1	3	A
'26 LANG ROAD'	2	1	A
'26 LANG ROAD'	1	1	A
'26 MADDISON STREET'	1	3	A
'26 MADDISON STREET'	1	3	A

Receiver			
Address	Floor	Prediction	Evening
'26 RIDGE STREET'	1	-3	A
'27 ALBION AVENUE'	2	5	A
'27 ALBION AVENUE'	1	4	A
'26 MARTIN ROAD'	3	-5	A
'26 MARTIN ROAD'	2	-5	A
'26 MARTIN ROAD'	1	-6	A
'26 THURLOW STREET'	1	10	A
'26 MADDISON STREET'	1	5	A
'26 SELWYN STREET'	1	6	A
'27 MOORE PARK ROAD'	2	25	A
'7-17 COOK ROAD'	1	8	A
'7 CHAPMAN STREET'	1	8	A
'7 STEWART PLACE'	2	14	A
'7 STEWART PLACE'	1	14	A
'7 CHARLES STREET'	1	1	A
'7 MOORE PARK ROAD'	1	16	A
'7 MORT STREET'	2	-3	A
'7 MORT STREET'	1	-4	A
'7 REGENT STREET'	3	20	A
'7 REGENT STREET'	2	19	A
'7 REGENT STREET'	1	15	A
'7 OATLEY ROAD'	3	18	A
'7 OATLEY ROAD'	2	18	A
'7 OATLEY ROAD'	1	18	A
'7 RIDGE STREET'	2	2	A
'7 RIDGE STREET'	1	0	A
'8 CHELSEA STREET'	2	5	A
'8 CHELSEA STREET'	1	3	A
'8 CHARLES STREET'	2	3	A
'8 CHARLES STREET'	1	-1	A
'7 POATE ROAD'	1	9	A
'8 COOK ROAD'	3	7	A
'8 COOK ROAD'	2	6	A
'8 COOK ROAD'	1	8	A
'7 ROBERTSON ROAD'	2	0	A
'7 ROBERTSON ROAD'	1	-1	A
'8 FURBER ROAD'	1	15	A
'8 ALEXANDER STREET'	1	19	A
'8 SELWYN STREET'	3	5	A
'8 SELWYN STREET'	2	4	A
'8 SELWYN STREET'	1	4	A
'8 LITTLE CLEVELAND STREET'	1	8	A
'8 RENNIE STREET'	2	9	A
'8 RENNIE STREET'	1	5	A
'8 IRIS STREET'	1	8	A
'8 LANG ROAD'	2	5	A
'8 LANG ROAD'	1	3	A
'8 LANG ROAD'	2	9	A
'8 LANG ROAD'	1	7	A
'8 MADDISON STREET'	1	15	A
'8 MARTIN ROAD'	2	0	A
'8 MARTIN ROAD'	1	0	A
'9 CHELSEA STREET'	3	18	A
'9 CHELSEA STREET'	2	16	A
'9 CHELSEA STREET'	1	14	A
'8 SEYMOUR PLACE'	1	2	A
'9 MOORE PARK ROAD'	2	27	A
'9 MOORE PARK ROAD'	1	26	A
'9 BENNETT STREET'	2	2	A
'9 BENNETT STREET'	1	0	A

Receiver			
Address	Floor	Prediction	Evening
'8 THURLOW STREET'	1	7	A
'8 WALTER STREET'	1	19	A
'9 BENT STREET'	2	16	A
'9 BENT STREET'	1	16	A
'9 CHAPMAN STREET'	2	10	A
'9 CHAPMAN STREET'	1	8	A
'9 CHURCH PLACE'	2	8	A
'9 CHURCH PLACE'	1	8	A
'9 MORT STREET'	2	-1	A
'9 MORT STREET'	1	-1	A
'10 LEINSTER STREET'	3	21	A
'10 LEINSTER STREET'	2	18	A
'10 LEINSTER STREET'	1	17	A
'9 POATE ROAD'	1	17	A
'9 POATE ROAD'	1	16	A
'9 FURBER ROAD'	1	8	A
'9 POATE ROAD'	1	17	A
'9 REGENT STREET'	3	16	A
'9 REGENT STREET'	2	16	A
'9 REGENT STREET'	1	12	A
'9 STANLEY STREET'	2	-4	A
'9 STANLEY STREET'	1	-4	A
'9 WALTER STREET'	2	18	A
'9 WALTER STREET'	1	19	A
'9 RIDGE STREET'	1	2	A
'9 STEWART STREET'	2	23	A
'9 STEWART STREET'	1	23	A
'10-16 CHARLES STREET'	3	13	A
'10-16 CHARLES STREET'	2	12	A
'10-16 CHARLES STREET'	1	8	A
'10 LITTLE CLEVELAND STREET'	2	14	A
'10 LITTLE CLEVELAND STREET'	1	10	A
'9 ROBERTSON ROAD'	1	0	A
'9 ROBERTSON ROAD'	1	4	A
'10 ALEXANDER STREET'	2	21	A
'10 ALEXANDER STREET'	1	22	A
'10-14 CHURCH STREET'	1	1	A
'11-33 MADDISON STREET'	5	13	A
'11-33 MADDISON STREET'	4	13	A
'11-33 MADDISON STREET'	3	14	A
'11-33 MADDISON STREET'	2	15	A
'11-33 MADDISON STREET'	1	17	A
'10 CHELSEA STREET'	1	13	A
'10 COOK ROAD'	2	6	A
'10 COOK ROAD'	1	7	A
'10 IRIS STREET'	1	6	A
'10 LANG ROAD'	3	11	A
'10 LANG ROAD'	2	8	A
'10 LANG ROAD'	1	6	A
'10 MADDISON STREET'	1	12	A
'10 MARTIN ROAD'	2	-1	A
'10 MARTIN ROAD'	1	-2	A
'11 MOORE PARK ROAD'	2	15	A
'11 MOORE PARK ROAD'	1	14	A
'10 WALTER STREET'	1	18	A
'10 THURLOW STREET'	1	10	A
'10 MARTIN ROAD'	1	-5	A
'11 ALBION AVENUE'	2	9	A
'11 ALBION AVENUE'	1	6	A
'11-33 MADDISON STREET'	2	12	A

Receiver			
Address	Floor	Prediction	Evening
'11-33 MADDISON STREET'	1	11	A
'11 BENT STREET'	2	18	A
'11 BENT STREET'	1	18	A
'11-33 MADDISON STREET'	2	7	A
'11-33 MADDISON STREET'	1	7	A
'11 MOORE PARK ROAD'	2	27	A
'11 MOORE PARK ROAD'	1	26	A
'11 CHELSEA STREET'	2	8	A
'11 CHELSEA STREET'	1	5	A
'11 CHAPMAN STREET'	2	10	A
'11 CHAPMAN STREET'	1	7	A
'11 MORT STREET'	2	1	A
'11 MORT STREET'	1	0	A
'11-33 MADDISON STREET'	2	4	A
'11-33 MADDISON STREET'	1	1	A
'11 MOUNT STREET'	2	11	A
'11 MOUNT STREET'	1	8	A
'12 BENT STREET'	2	17	A
'12 BENT STREET'	1	16	A
'11 FURBER ROAD'	1	8	A
'11 OATLEY ROAD'	3	18	A
'11 OATLEY ROAD'	2	18	A
'11 OATLEY ROAD'	1	17	A
'11 STEWART PLACE'	2	13	A
'11 STEWART PLACE'	1	12	A
'11 POATE ROAD'	1	16	A
'11 NOBBS STREET'	1	8	A
'12 BENT STREET'	2	17	A
'12 BENT STREET'	1	17	A
'11 WALTER STREET'	3	18	A
'11 WALTER STREET'	2	17	A
'11 WALTER STREET'	1	17	A
'11 POATE ROAD'	1	10	A
'11 RENNY STREET'	2	22	A
'11 RENNY STREET'	1	22	A
'11 REGENT STREET'	2	14	A
'11 REGENT STREET'	1	15	A
'11 RIDGE STREET'	1	2	A
'11 STEWART STREET'	2	23	A
'11 STEWART STREET'	1	22	A
'11 ROBERTSON ROAD'	2	-4	A
'11 ROBERTSON ROAD'	1	-4	A
'12-16 CHELSEA STREET'	2	17	A
'12-16 CHELSEA STREET'	1	15	A
'11 ROBERTSON ROAD'	2	5	A
'11 ROBERTSON ROAD'	1	4	A
'11 ROBERTSON ROAD'	1	-4	A
'12 LITTLE CLEVELAND STREET'	2	14	A
'12 LITTLE CLEVELAND STREET'	1	8	A
'12 ALEXANDER STREET'	2	19	A
'12 ALEXANDER STREET'	1	19	A
'12 LEINSTER STREET'	1	21	A
'12 FURBER ROAD'	1	17	A
'12 LANG ROAD'	2	11	A
'12 LANG ROAD'	1	8	A
'13 ALBION AVENUE'	2	6	A
'13 ALBION AVENUE'	1	6	A
'12 WALTER STREET'	2	21	A
'12 WALTER STREET'	1	21	A
'12 LANG ROAD'	1	6	A

Receiver			
Address	Floor	Prediction	Evening
'13 BENT STREET'	2	18	A
'13 BENT STREET'	1	18	A
'12 SEYMOUR PLACE'	2	5	A
'12 SEYMOUR PLACE'	1	4	A
'12 LANG ROAD'	2	1	A
'12 LANG ROAD'	1	1	A
'12 MARTIN ROAD'	2	-2	A
'12 MARTIN ROAD'	1	-3	A
'13 CHAPMAN STREET'	2	10	A
'13 CHAPMAN STREET'	1	7	A
'13 MARTIN STREET'	2	18	A
'13 MARTIN STREET'	1	19	A
'12 PROSPECT STREET'	1	16	A
'12 THURLOW STREET'	1	11	A
'13 MOORE PARK ROAD'	2	17	A
'13 MOORE PARK ROAD'	1	16	A
'13 MOORE PARK ROAD'	2	15	A
'13 MOORE PARK ROAD'	1	15	A
'13 FURBER ROAD'	2	7	A
'13 FURBER ROAD'	1	7	A
'27 MOORE PARK ROAD'	1	24	A
'27-35 COOK ROAD'	2	8	A
'27-35 COOK ROAD'	1	8	A
'27-35 COOK ROAD'	3	4	A
'27-35 COOK ROAD'	2	4	A
'27-35 COOK ROAD'	1	3	A
'27-35 COOK ROAD'	2	4	A
'27-35 COOK ROAD'	1	3	A
'27 RENNY STREET'	4	20	A
'27 RENNY STREET'	3	18	A
'27 RENNY STREET'	2	17	A
'27 RENNY STREET'	1	18	A
'27 BENNETT STREET'	1	15	A
'27-35 COOK ROAD'	1	6	A
'27 GORDON STREET'	1	9	A
'27 MORT STREET'	2	2	A
'27 MORT STREET'	1	1	A
'27 OATLEY ROAD'	3	22	A
'27 OATLEY ROAD'	2	20	A
'27 OATLEY ROAD'	1	19	A
'27 WALTER STREET'	2	22	A
'27 WALTER STREET'	1	21	A
'27 LITTLE CLEVELAND STREET'	1	3	A
'28 LEINSTER STREET'	2	17	A
'28 LEINSTER STREET'	1	16	A
'27 OATLEY ROAD'	2	17	A
'27 OATLEY ROAD'	1	18	A
'28 CHAPMAN STREET'	2	9	A
'28 CHAPMAN STREET'	1	8	A
'28 ALEXANDER STREET'	2	20	A
'28 ALEXANDER STREET'	1	20	A
'27 RIDGE STREET'	1	2	A
'27 THURLOW STREET'	1	7	A
'28 MARSHALL STREET'	2	-1	A
'28 MARSHALL STREET'	1	-1	A
'27 ROBERTSON ROAD'	1	-3	A
'28 MARSHALL STREET'	2	0	A
'28 MARSHALL STREET'	1	-2	A
'28 COOK ROAD'	3	8	A
'28 COOK ROAD'	2	8	A

Receiver			
Address	Floor	Prediction	Evening
'28 COOK ROAD'	1	8	A
'29 BENT STREET'	3	14	A
'29 BENT STREET'	2	15	A
'29 BENT STREET'	1	16	A
'28 MADDISON STREET'	2	10	A
'28 MADDISON STREET'	1	9	A
'28 LITTLE CLEVELAND STREET'	1	6	A
'28 LANG ROAD'	2	2	A
'28 LANG ROAD'	1	2	A
'28 RIDGE STREET'	2	1	A
'28 RIDGE STREET'	1	-2	A
'28 MARTIN ROAD'	2	-3	A
'28 MARTIN ROAD'	1	-3	A
'29 MOORE PARK ROAD'	2	25	A
'29 MOORE PARK ROAD'	1	24	A
'28 MARTIN ROAD'	2	-1	A
'28 MARTIN ROAD'	1	-2	A
'28 RENNY STREET'	1	15	A
'28 WALTER STREET'	1	15	A
'29 ALBION AVENUE'	2	5	A
'29 ALBION AVENUE'	1	3	A
'28 MOORE PARK ROAD'	1	11	A
'28 THURLOW STREET'	1	12	A
'29 MORT STREET'	2	-2	A
'29 MORT STREET'	1	-3	A
'29 GORDON STREET'	1	10	A
'29 CHELSEA STREET'	1	5	A
'29 BENNETT STREET'	1	15	A
'29 RIDGE STREET'	2	9	A
'29 RIDGE STREET'	1	3	A
'29 WALTER STREET'	2	23	A
'29 WALTER STREET'	1	22	A
'30 CHELSEA STREET'	2	4	A
'30 CHELSEA STREET'	1	1	A
'29 SELWYN STREET'	2	0	A
'29 SELWYN STREET'	1	0	A
'30 LEINSTER STREET'	2	18	A
'30 LEINSTER STREET'	1	17	A
'30 ALEXANDER STREET'	2	24	A
'30 ALEXANDER STREET'	1	24	A
'29 NOBBS STREET'	1	3	A
'30 CHAPMAN STREET'	2	-1	A
'30 CHAPMAN STREET'	1	-1	A
'29 ROBERTSON ROAD'	2	-4	A
'29 ROBERTSON ROAD'	1	-4	A
'30-38 COOK ROAD'	4	6	A
'30-38 COOK ROAD'	3	6	A
'30-38 COOK ROAD'	2	6	A
'30-38 COOK ROAD'	1	6	A
'30-38 COOK ROAD'	3	6	A
'30-38 COOK ROAD'	2	6	A
'30-38 COOK ROAD'	1	6	A
'30 MADDISON STREET'	2	12	A
'30 MADDISON STREET'	1	11	A
'30 NOBBS STREET'	4	15	A
'30 NOBBS STREET'	3	8	A
'30 NOBBS STREET'	2	3	A
'30 NOBBS STREET'	1	2	A
'30 NOBBS STREET'	3	13	A
'30 NOBBS STREET'	2	8	A

Receiver			
Address	Floor	Prediction	Evening
'30 NOBBS STREET'	1	4	A
'30 LANG ROAD'	1	1	A
'30 NOBBS STREET'	4	11	A
'30 NOBBS STREET'	3	9	A
'30 NOBBS STREET'	2	4	A
'30 NOBBS STREET'	1	2	A
'30 NOBBS STREET'	2	16	A
'30 NOBBS STREET'	1	13	A
'30 MARTIN ROAD'	2	-3	A
'30 THURLOW STREET'	1	9	A
'31-33 STEWART STREET'	1	26	A
'31 BENNETT STREET'	1	15	A
'33 BENT STREET'	4	23	A
'33 BENT STREET'	3	17	A
'33 BENT STREET'	2	15	A
'33 BENT STREET'	1	15	A
'31 MOORE PARK ROAD'	2	25	A
'31 MOORE PARK ROAD'	1	24	A
'31 LITTLE CLEVELAND STREET'	2	-4	A
'31 LITTLE CLEVELAND STREET'	1	-4	A
'31 MOORE PARK ROAD'	1	16	A
'31 MORT STREET'	2	0	A
'31 MORT STREET'	1	-1	A
'31 WALTER STREET'	2	22	A
'31 WALTER STREET'	1	22	A
'31 RIDGE STREET'	2	8	A
'31 RIDGE STREET'	1	2	A
'32 LEINSTER STREET'	2	17	A
'32 LEINSTER STREET'	1	17	A
'31 RENNY STREET'	1	15	A
'32 CHELSEA STREET'	1	7	A
'31 NOBBS STREET'	1	7	A
'31 SELWYN STREET'	1	5	A
'32 CHAPMAN STREET'	1	1	A
'31 ROBERTSON ROAD'	1	-9	A
'32 MARSHALL STREET'	2	5	A
'32 MARSHALL STREET'	1	1	A
'31 ROBERTSON ROAD'	1	-16	A
'32 COOK ROAD'	3	4	A
'32 COOK ROAD'	2	4	A
'32 COOK ROAD'	1	4	A
'32 MARSHALL STREET'	2	7	A
'32 MARSHALL STREET'	1	4	A
'33 BENT STREET'	2	17	A
'33 BENT STREET'	1	16	A
'32 LANG ROAD'	2	0	A
'32 LANG ROAD'	1	0	A
'33 BENT STREET'	2	25	A
'33 BENT STREET'	1	20	A
'32 LITTLE CLEVELAND STREET'	1	3	A
'32 MADDISON STREET'	1	-4	A
'32 MARTIN ROAD'	2	-6	A
'32 MARTIN ROAD'	1	-6	A
'32 NOBBS STREET'	1	6	A
'33 ALBION AVENUE'	4	11	A
'33 ALBION AVENUE'	3	9	A
'33 ALBION AVENUE'	2	8	A
'33 ALBION AVENUE'	1	9	A
'32 RENNY STREET'	2	19	A
'32 RENNY STREET'	1	16	A

Receiver			
Address	Floor	Prediction	Evening
'32 MCELHONE PLACE'	2	4	A
'32 MCELHONE PLACE'	1	3	A
'32 MOORE PARK ROAD'	3	5	A
'32 MOORE PARK ROAD'	2	5	A
'32 MOORE PARK ROAD'	1	5	A
'32 RIDGE STREET'	1	-2	A
'32 SELWYN STREET'	2	2	A
'32 SELWYN STREET'	1	2	A
'33 MOORE PARK ROAD'	3	25	A
'33 MOORE PARK ROAD'	2	25	A
'33 MOORE PARK ROAD'	1	24	A
'32 SELWYN STREET'	1	6	A
'32 THURLOW STREET'	1	4	A
'33 MORT STREET'	2	0	A
'33 MORT STREET'	1	-2	A
'34 CHELSEA STREET'	2	-1	A
'34 CHELSEA STREET'	1	3	A
'33 GORDON STREET'	1	9	A
'33 RIDGE STREET'	2	6	A
'33 RIDGE STREET'	1	1	A
'33 OATLEY ROAD'	2	27	A
'33 OATLEY ROAD'	1	26	A
'35 BENT STREET'	2	15	A
'35 BENT STREET'	1	14	A
'33 NOBBS STREET'	1	8	A
'34 LEINSTER STREET'	2	18	A
'34 LEINSTER STREET'	1	17	A
'34 GORDON STREET'	2	11	A
'34 GORDON STREET'	1	10	A
'33 SELWYN STREET'	1	3	A
'35 ALBION AVENUE'	4	10	A
'35 ALBION AVENUE'	3	8	A
'35 ALBION AVENUE'	2	10	A
'35 ALBION AVENUE'	1	9	A
'33 ROBERTSON ROAD'	1	-4	A
'33 ROBERTSON ROAD'	2	-6	A
'33 ROBERTSON ROAD'	1	-6	A
'34 GORDON STREET'	1	9	A
'34 MARSHALL STREET'	2	11	A
'34 MARSHALL STREET'	1	6	A
'34 NOBBS STREET'	1	6	A
'34 MADDISON STREET'	2	0	A
'34 MADDISON STREET'	1	-2	A
'34 LANG ROAD'	3	1	A
'34 LANG ROAD'	2	1	A
'34 LANG ROAD'	1	1	A
'34 LITTLE CLEVELAND STREET'	1	2	A
'34 LANG ROAD'	1	3	A
'34 LANG ROAD'	2	2	A
'34 LANG ROAD'	1	2	A
'34 MARTIN ROAD'	2	-6	A
'34 MARTIN ROAD'	1	-6	A
'34 RIDGE STREET'	1	1	A
'34 PARKHAM STREET'	2	4	A
'34 PARKHAM STREET'	1	3	A
'36-38 CHELSEA STREET'	3	-2	A
'5 ELIZABETH STREET'	3	7	A
'5 ELIZABETH STREET'	2	7	A
'5 ELIZABETH STREET'	1	7	A
'4 MARTIN ROAD'	1	-4	A

Receiver			
Address	Floor	Prediction	Evening
'4 MARTIN ROAD'	1	-1	A
'4 MARTIN ROAD'	1	-1	A
'4 WALTER STREET'	2	20	A
'4 WALTER STREET'	1	19	A
'4 RENNY LANE'	1	12	A
'5-7 GORDON STREET'	3	14	A
'5-7 GORDON STREET'	2	13	A
'5-7 GORDON STREET'	1	13	A
'4 WALTER STREET'	2	19	A
'4 WALTER STREET'	1	18	A
'4 THURLOW STREET'	1	7	A
'5 MOORE PARK ROAD'	2	28	A
'5 MOORE PARK ROAD'	1	27	A
'5 CHAPMAN STREET'	1	5	A
'5 CHURCH PLACE'	2	9	A
'5 CHURCH PLACE'	1	8	A
'5 IRIS STREET'	2	5	A
'5 IRIS STREET'	1	5	A
'5 MOORE PARK ROAD'	1	18	A
'5 CHARLES STREET'	1	11	A
'5 MORT STREET'	2	2	A
'5 MORT STREET'	1	-1	A
'5 STANLEY STREET'	2	10	A
'5 STANLEY STREET'	1	7	A
'5 FURBER ROAD'	1	10	A
'5 RIDGE STREET'	2	-2	A
'5 RIDGE STREET'	1	-3	A
'5 RENNY STREET'	1	18	A
'6 LEINSTER STREET'	3	21	A
'6 LEINSTER STREET'	2	21	A
'6 LEINSTER STREET'	1	20	A
'5 POATE ROAD'	1	12	A
'5 POATE ROAD'	1	13	A
'5 STEWART PLACE'	1	15	A
'5 STANLEY STREET'	2	10	A
'5 STANLEY STREET'	1	6	A
'6-8 CRESCENT STREET'	4	-8	A
'6-8 CRESCENT STREET'	3	-8	A
'6-8 CRESCENT STREET'	2	-8	A
'6-8 CRESCENT STREET'	1	-8	A
'5 WALTER STREET'	2	17	A
'5 WALTER STREET'	1	18	A
'5 WATSON STREET'	2	11	A
'5 WATSON STREET'	1	11	A
'5 ROBERTSON ROAD'	1	1	A
'5 ROBERTSON ROAD'	2	-4	A
'5 ROBERTSON ROAD'	1	-5	A
'6-8 MADDISON LANE'	2	4	A
'6-8 MADDISON LANE'	1	1	A
'6 COOK ROAD'	3	10	A
'6 COOK ROAD'	2	9	A
'6 COOK ROAD'	1	9	A
'6 CHAPMAN STREET'	3	19	A
'6 CHAPMAN STREET'	2	19	A
'6 CHAPMAN STREET'	1	18	A
'6 CHELSEA STREET'	1	4	A
'6 CHARLES STREET'	1	6	A
'6 CHURCH STREET'	1	6	A
'6 FURBER ROAD'	1	15	A
'6 LITTLE CLEVELAND STREET'	1	8	A

Receiver			
Address	Floor	Prediction	Evening
'6 SELWYN STREET'	3	0	A
'6 SELWYN STREET'	2	2	A
'6 SELWYN STREET'	1	2	A
'6 MADDISON STREET'	2	13	A
'6 MADDISON STREET'	1	13	A
'6 WALTER STREET'	2	19	A
'6 WALTER STREET'	1	18	A
'8 LEINSTER STREET'	4	26	A
'8 LEINSTER STREET'	3	19	A
'8 LEINSTER STREET'	2	17	A
'8 LEINSTER STREET'	1	16	A
'6 LANG ROAD'	2	1	A
'6 LANG ROAD'	1	1	A
'7 ALBION AVENUE'	2	7	A
'7 ALBION AVENUE'	1	5	A
'7 BENNETT STREET'	2	1	A
'7 BENNETT STREET'	1	1	A
'6 PROSPECT STREET'	1	16	A
'6 MARTIN ROAD'	2	-2	A
'6 MARTIN ROAD'	1	-2	A
'6 THURLOW STREET'	1	6	A
'7 MOORE PARK ROAD'	2	28	A
'7 MOORE PARK ROAD'	1	27	A
'7-17 COOK ROAD'	2	6	A
'7-17 COOK ROAD'	1	5	A
'20 FURBER ROAD'	1	6	A
'20 COOK ROAD'	2	8	A
'20 COOK ROAD'	1	7	A
'21 CHELSEA STREET'	3	16	A
'21 CHELSEA STREET'	2	12	A
'21 CHELSEA STREET'	1	9	A
'21-23 ALBION AVENUE'	2	5	A
'21-23 ALBION AVENUE'	1	4	A
'20 RIDGE STREET'	2	0	A
'20 RIDGE STREET'	1	-2	A
'20 MADDISON STREET'	2	-1	A
'20 MADDISON STREET'	1	-2	A
'20 LANG ROAD'	1	3	A
'20 MCELHONE PLACE'	2	5	A
'20 MCELHONE PLACE'	1	0	A
'21 MOORE PARK ROAD'	2	26	A
'21 MOORE PARK ROAD'	1	25	A
'20 LANG ROAD'	2	5	A
'20 LANG ROAD'	1	5	A
'20 PROSPECT STREET'	1	6	A
'20 MARTIN ROAD'	1	-3	A
'20 SELWYN STREET'	1	6	A
'22 BENT STREET'	2	18	A
'22 BENT STREET'	1	18	A
'21 CHAPMAN STREET'	1	5	A
'21 RIDGE STREET'	2	6	A
'21 RIDGE STREET'	1	2	A
'21 MORT STREET'	2	7	A
'21 MORT STREET'	1	3	A
'21 OATLEY ROAD'	3	16	A
'21 OATLEY ROAD'	2	18	A
'21 OATLEY ROAD'	1	17	A
'21 COOK ROAD'	2	8	A
'21 COOK ROAD'	1	8	A
'22-24 HUTCHINSON STREET'	3	4	A

Receiver			
Address	Floor	Prediction	Evening
'22-24 HUTCHINSON STREET'	2	4	A
'22-24 HUTCHINSON STREET'	1	4	A
'21 JOSEPHSON STREET'	2	4	A
'21 JOSEPHSON STREET'	1	3	A
'21 POATE ROAD'	2	11	A
'21 POATE ROAD'	1	11	A
'21 NOBBS STREET'	2	6	A
'21 NOBBS STREET'	1	6	A
'22 CHELSEA STREET'	2	10	A
'22 CHELSEA STREET'	1	9	A
'21 ROBERTSON ROAD'	2	6	A
'21 ROBERTSON ROAD'	1	-3	A
'22 ALEXANDER STREET'	2	20	A
'22 ALEXANDER STREET'	1	21	A
'22 CHAPMAN STREET'	2	8	A
'22 CHAPMAN STREET'	1	5	A
'23 BENT STREET'	3	17	A
'23 BENT STREET'	2	17	A
'23 BENT STREET'	1	17	A
'21 WALTER STREET'	1	20	A
'21 ROBERTSON ROAD'	2	-5	A
'21 ROBERTSON ROAD'	1	-5	A
'22 FURBER ROAD'	2	9	A
'22 FURBER ROAD'	1	10	A
'22 STEWART STREET'	2	25	A
'22 STEWART STREET'	1	25	A
'22 WALTER STREET'	2	20	A
'22 WALTER STREET'	1	19	A
'22 RIDGE STREET'	2	2	A
'22 RIDGE STREET'	1	0	A
'22 FURBER ROAD'	1	10	A
'22 LANG ROAD'	3	4	A
'22 LANG ROAD'	2	3	A
'22 LANG ROAD'	1	4	A
'22 MADDISON STREET'	2	-1	A
'22 MADDISON STREET'	1	-2	A
'22 LANG ROAD'	1	4	A
'23 MOORE PARK ROAD'	2	26	A
'23 MOORE PARK ROAD'	1	24	A
'22 PARKHAM STREET'	2	4	A
'22 PARKHAM STREET'	1	4	A
'22 RENNY STREET'	2	16	A
'22 RENNY STREET'	1	16	A
'22 MARTIN ROAD'	1	-4	A
'23 GORDON STREET'	3	12	A
'36-38 CHELSEA STREET'	2	-5	A
'36-38 CHELSEA STREET'	1	-5	A
'34 THURLOW STREET'	1	11	A
'34 MOORE PARK ROAD'	1	11	A
'35 GORDON STREET'	1	9	A
'35 MOORE PARK ROAD'	1	15	A
'35 MORT STREET'	2	0	A
'35 MORT STREET'	1	-2	A
'35 BENNETT STREET'	1	15	A
'35 REGENT STREET'	2	14	A
'35 REGENT STREET'	1	14	A
'35 RIDGE STREET'	2	6	A
'35 RIDGE STREET'	1	1	A
'35 OATLEY ROAD'	2	27	A
'35 OATLEY ROAD'	1	26	A

Receiver			
Address	Floor	Prediction	Evening
'36-38 HUTCHINSON STREET'	4	-1	A
'36-38 HUTCHINSON STREET'	3	-1	A
'36-38 HUTCHINSON STREET'	2	-1	A
'36-38 HUTCHINSON STREET'	1	-1	A
'35 NOBBS STREET'	2	15	A
'35 NOBBS STREET'	1	9	A
'36 GORDON STREET'	2	12	A
'36 GORDON STREET'	1	12	A
'35 PHELPS STREET'	1	5	A
'36-38 CHELSEA STREET'	2	-4	A
'36-38 CHELSEA STREET'	1	-4	A
'36 MARSHALL STREET'	3	8	A
'36 MARSHALL STREET'	2	6	A
'36 MARSHALL STREET'	1	5	A
'36 POATE LANE'	3	25	A
'36 POATE LANE'	2	25	A
'36 POATE LANE'	1	24	A
'35 THURLOW STREET'	1	11	A
'35 ROBERTSON ROAD'	2	-6	A
'35 ROBERTSON ROAD'	1	-6	A
'36 RIDGE STREET'	2	2	A
'36 RIDGE STREET'	1	-1	A
'36 WALTER STREET'	2	20	A
'36 WALTER STREET'	1	20	A
'36 LANG ROAD'	3	1	A
'36 LANG ROAD'	2	1	A
'36 LANG ROAD'	1	1	A
'36 MADDISON STREET'	1	10	A
'36 NOBBS STREET'	1	7	A
'36 STEWART STREET'	2	20	A
'36 STEWART STREET'	1	18	A
'36 SELWYN STREET'	2	4	A
'36 SELWYN STREET'	1	4	A
'36 REGENT STREET'	2	13	A
'36 REGENT STREET'	1	13	A
'36 MARTIN ROAD'	1	-4	A
'36 MARTIN ROAD'	2	-6	A
'36 MARTIN ROAD'	1	-6	A
'37 ALBION AVENUE'	2	2	A
'37 ALBION AVENUE'	1	2	A
'37 BENT STREET'	1	22	A
'37 MOORE PARK ROAD'	3	25	A
'37 MOORE PARK ROAD'	2	24	A
'37 MOORE PARK ROAD'	1	23	A
'36 THURLOW STREET'	1	13	A
'37 REGENT STREET'	2	20	A
'37 REGENT STREET'	1	20	A
'37 GORDON STREET'	1	9	A
'37 WALTER STREET'	2	24	A
'37 WALTER STREET'	1	23	A
'37 BENNETT STREET'	1	15	A
'37 CHELSEA STREET'	1	4	A
'37 MORT STREET'	2	0	A
'37 MORT STREET'	1	-2	A
'37 RIDGE STREET'	2	6	A
'37 RIDGE STREET'	1	1	A
'37 OATLEY ROAD'	2	28	A
'37 OATLEY ROAD'	1	26	A
'37 NOBBS STREET'	2	13	A
'37 NOBBS STREET'	1	7	A

Receiver			
Address	Floor	Prediction	Evening
'37 NOBBS STREET'	2	13	A
'37 NOBBS STREET'	1	8	A
'38-48 MARSHALL STREET'	3	18	A
'38-48 MARSHALL STREET'	2	18	A
'38-48 MARSHALL STREET'	1	17	A
'37 SELWYN STREET'	1	8	A
'38 DRIVER AVENUE'	5	23	A
'38 DRIVER AVENUE'	4	23	A
'38 DRIVER AVENUE'	3	16	A
'38 DRIVER AVENUE'	2	16	A
'38 DRIVER AVENUE'	1	16	A
'38 DRIVER AVENUE'	2	5	A
'38 DRIVER AVENUE'	1	5	A
'37 ROBERTSON ROAD'	1	-3	A
'38 DRIVER AVENUE'	2	7	A
'38 DRIVER AVENUE'	1	7	A
'38 GORDON STREET'	2	10	A
'38 GORDON STREET'	1	9	A
'38 DRIVER AVENUE'	3	14	A
'38 DRIVER AVENUE'	2	13	A
'38 DRIVER AVENUE'	1	12	A
'38 DRIVER AVENUE'	3	23	A
'38 DRIVER AVENUE'	2	23	A
'38 DRIVER AVENUE'	1	23	A
'38 DRIVER AVENUE'	3	10	A
'38 DRIVER AVENUE'	2	9	A
'38 DRIVER AVENUE'	1	9	A
'38 DRIVER AVENUE'	6	11	A
'38 DRIVER AVENUE'	5	11	A
'38 DRIVER AVENUE'	4	10	A
'38 DRIVER AVENUE'	3	10	A
'38 DRIVER AVENUE'	2	10	A
'38 DRIVER AVENUE'	1	10	A
'38 DRIVER AVENUE'	3	18	A
'39-43 COOK ROAD'	5	2	A
'39-43 COOK ROAD'	4	2	A
'39-43 COOK ROAD'	3	2	A
'39-43 COOK ROAD'	2	2	A
'39-43 COOK ROAD'	1	2	A
'39 GREENS ROAD'	2	8	A
'39 GREENS ROAD'	1	7	A
'39 MORT STREET'	2	13	A
'39 MORT STREET'	1	9	A
'40 CHELSEA STREET'	2	-3	A
'40 CHELSEA STREET'	1	-3	A
'39 OATLEY ROAD'	2	27	A
'39 OATLEY ROAD'	1	24	A
'39 RIDGE STREET'	2	5	A
'39 RIDGE STREET'	1	1	A
'40 GORDON STREET'	2	13	A
'40 GORDON STREET'	1	13	A
'41 BENT STREET'	2	14	A
'41 BENT STREET'	1	14	A
'39 PHELPS STREET'	1	6	A
'39 SELWYN STREET'	1	4	A
'40-42 STEWART STREET'	1	19	A
'39 ROBERTSON ROAD'	1	-4	A
'40 DRIVER AVENUE'	11	27	A
'40 DRIVER AVENUE'	10	27	A
'40 DRIVER AVENUE'	9	27	A

Receiver			
Address	Floor	Prediction	Evening
'40 DRIVER AVENUE'	8	25	A
'40 DRIVER AVENUE'	7	21	A
'40 DRIVER AVENUE'	6	19	A
'40 DRIVER AVENUE'	5	17	A
'40 DRIVER AVENUE'	4	16	A
'40 DRIVER AVENUE'	3	15	A
'40 DRIVER AVENUE'	2	14	A
'40 DRIVER AVENUE'	1	14	A
'39 ROBERTSON ROAD'	1	-2	A
'40 COOK ROAD'	3	5	A
'40 COOK ROAD'	2	5	A
'40 COOK ROAD'	1	5	A
'40 DRIVER AVENUE'	8	3	A
'40 DRIVER AVENUE'	7	3	A
'40 DRIVER AVENUE'	6	3	A
'40 DRIVER AVENUE'	5	3	A
'40 DRIVER AVENUE'	4	3	A
'40 DRIVER AVENUE'	3	4	A
'40 DRIVER AVENUE'	2	4	A
'40 DRIVER AVENUE'	1	4	A
'40 WALTER STREET'	2	20	A
'40 WALTER STREET'	1	20	A
'41 GORDON STREET'	2	9	A
'41 GORDON STREET'	1	8	A
'40 DRIVER AVENUE'	2	-4	A
'40 DRIVER AVENUE'	1	-4	A
'41 ALBION AVENUE'	3	11	A
'41 ALBION AVENUE'	2	12	A
'41 ALBION AVENUE'	1	11	A
'40 DRIVER AVENUE'	1	28	A
'40 DRIVER AVENUE'	4	13	A
'40 DRIVER AVENUE'	3	12	A
'40 DRIVER AVENUE'	2	12	A
'40 DRIVER AVENUE'	1	12	A
'40 DRIVER AVENUE'	4	10	A
'40 DRIVER AVENUE'	3	10	A
'40 DRIVER AVENUE'	2	10	A
'40 DRIVER AVENUE'	1	10	A
'40 LANG ROAD'	2	3	A
'40 LANG ROAD'	1	3	A
'40 DRIVER AVENUE'	2	30	A
'40 DRIVER AVENUE'	1	29	A
'40 PROSPECT STREET'	1	16	A
'40 MARTIN ROAD'	2	-5	A
'40 MARTIN ROAD'	1	-5	A
'40 REGENT STREET'	1	15	A
'40 THURLOW STREET'	1	8	A
'40 SELWYN STREET'	1	6	A
'41 MOORE PARK ROAD'	2	24	A
'41 MOORE PARK ROAD'	1	23	A
'41 GREENS ROAD'	2	8	A
'41 GREENS ROAD'	1	7	A
'41 MADDISON STREET'	2	12	A
'41 MADDISON STREET'	1	8	A
'41 MORT STREET'	2	13	A
'41 MORT STREET'	1	10	A
'41 REGENT STREET'	2	18	A
'41 REGENT STREET'	1	19	A
'42 CHELSEA STREET'	2	2	A
'42 CHELSEA STREET'	1	-3	A

Receiver			
Address	Floor	Prediction	Evening
'42 GORDON STREET'	2	13	A
'42 GORDON STREET'	1	12	A
'41 NOBBS STREET'	2	0	A
'41 NOBBS STREET'	1	6	A
'41 OATLEY ROAD'	2	26	A
'41 OATLEY ROAD'	1	24	A
'41 RIDGE STREET'	2	6	A
'41 RIDGE STREET'	1	1	A
'41 PHELPS STREET'	2	10	A
'41 PHELPS STREET'	1	8	A
'41 SELWYN STREET'	2	7	A
'41 SELWYN STREET'	1	6	A
'42 HUTCHINSON STREET'	3	1	A
'42 HUTCHINSON STREET'	2	1	A
'42 HUTCHINSON STREET'	1	1	A
'41 ROBERTSON ROAD'	1	-5	A
'42 LEINSTER STREET'	1	16	A
'41 ROBERTSON ROAD'	1	-2	A
'42 RIDGE STREET'	2	0	A
'42 RIDGE STREET'	1	-2	A
'42 COOK ROAD'	3	3	A
'30 MARTIN ROAD'	1	-4	A
'30 NOBBS STREET'	2	2	A
'30 NOBBS STREET'	1	1	A
'30 NOBBS STREET'	1	7	A
'30 NOBBS STREET'	1	1	A
'30 MOORE PARK ROAD'	2	10	A
'30 MOORE PARK ROAD'	1	10	A
'30 NOBBS STREET'	3	-1	A
'30 NOBBS STREET'	2	-2	A
'30 NOBBS STREET'	1	-2	A
'30 NOBBS STREET'	3	6	A
'30 NOBBS STREET'	2	3	A
'30 NOBBS STREET'	1	2	A
'30 NOBBS STREET'	3	16	A
'30 NOBBS STREET'	2	14	A
'30 NOBBS STREET'	1	8	A
'30 NOBBS STREET'	3	13	A
'30 NOBBS STREET'	2	12	A
'30 NOBBS STREET'	1	11	A
'30 NOBBS STREET'	2	6	A
'30 NOBBS STREET'	1	5	A
'30 NOBBS STREET'	3	6	A
'30 NOBBS STREET'	2	3	A
'30 NOBBS STREET'	1	3	A
'30 NOBBS STREET'	1	6	A
'30 NOBBS STREET'	1	10	A
'30 NOBBS STREET'	3	13	A
'30 NOBBS STREET'	2	8	A
'30 NOBBS STREET'	1	4	A
'30 NOBBS STREET'	2	17	A
'30 NOBBS STREET'	1	12	A
'30 NOBBS STREET'	2	3	A
'30 NOBBS STREET'	1	2	A
'30 NOBBS STREET'	2	15	A
'30 NOBBS STREET'	1	13	A
'30 NOBBS STREET'	3	-1	A
'30 NOBBS STREET'	2	-3	A
'30 NOBBS STREET'	1	-3	A
'30 NOBBS STREET'	3	13	A

Receiver			
Address	Floor	Prediction	Evening
'30 NOBBS STREET'	2	8	A
'30 NOBBS STREET'	1	4	A
'30 NOBBS STREET'	2	7	A
'30 NOBBS STREET'	1	3	A
'30 NOBBS STREET'	3	8	A
'30 NOBBS STREET'	2	13	A
'30 NOBBS STREET'	1	8	A
'30 NOBBS STREET'	2	14	A
'30 NOBBS STREET'	1	9	A
'30 NOBBS STREET'	2	13	A
'30 NOBBS STREET'	1	8	A
'30 STEWART STREET'	3	22	A
'30 STEWART STREET'	2	20	A
'30 STEWART STREET'	1	20	A
'30 NOBBS STREET'	2	1	A
'30 NOBBS STREET'	1	1	A
'30 NOBBS STREET'	1	15	A
'30 NOBBS STREET'	4	17	A
'30 NOBBS STREET'	3	5	A
'30 NOBBS STREET'	2	6	A
'30 NOBBS STREET'	1	6	A
'30 NOBBS STREET'	3	15	A
'30 NOBBS STREET'	2	10	A
'30 NOBBS STREET'	1	6	A
'30 NOBBS STREET'	3	-1	A
'30 NOBBS STREET'	2	-2	A
'30 NOBBS STREET'	1	-2	A
'30 NOBBS STREET'	3	-1	A
'30 NOBBS STREET'	2	6	A
'30 NOBBS STREET'	1	5	A
'30 NOBBS STREET'	3	1	A
'30 NOBBS STREET'	2	-2	A
'30 NOBBS STREET'	1	-2	A
'31 BENT STREET'	3	11	A
'31 BENT STREET'	2	14	A
'31 BENT STREET'	1	14	A
'31-33 STEWART STREET'	3	28	A
'31-33 STEWART STREET'	2	26	A
'31-33 STEWART STREET'	1	24	A
'30 NOBBS STREET'	3	6	A
'30 NOBBS STREET'	2	4	A
'30 NOBBS STREET'	1	3	A
'31 GORDON STREET'	2	10	A
'31 GORDON STREET'	1	10	A
'30 RIDGE STREET'	2	-2	A
'30 RIDGE STREET'	1	-3	A
'30 NOBBS STREET'	2	0	A
'30 NOBBS STREET'	1	0	A
'31-35 CHELSEA STREET'	3	15	A
'31-35 CHELSEA STREET'	2	11	A
'31-35 CHELSEA STREET'	1	6	A
'30 NOBBS STREET'	1	4	A
'30 WALTER STREET'	1	17	A
'42 COOK ROAD'	2	3	A
'42 COOK ROAD'	1	3	A
'42 LANG ROAD'	3	9	A
'42 LANG ROAD'	2	8	A
'42 LANG ROAD'	1	4	A
'43 GORDON STREET'	2	8	A
'43 GORDON STREET'	1	8	A

Receiver			
Address	Floor	Prediction	Evening
'43 MOORE PARK ROAD'	2	14	A
'43 MOORE PARK ROAD'	1	15	A
'43 ALBION AVENUE'	3	11	A
'43 ALBION AVENUE'	2	12	A
'43 ALBION AVENUE'	1	10	A
'43 MOORE PARK ROAD'	2	13	A
'43 MOORE PARK ROAD'	1	15	A
'43 REGENT STREET'	3	19	A
'43 REGENT STREET'	2	19	A
'43 REGENT STREET'	1	19	A
'42 REGENT STREET'	1	16	A
'42 MARTIN ROAD'	2	-7	A
'42 MARTIN ROAD'	1	-7	A
'42 SELWYN STREET'	1	7	A
'42 THURLOW STREET'	1	10	A
'43 MOORE PARK ROAD'	1	13	A
'43 LITTLE CLEVELAND STREET'	1	-2	A
'43 GREENS ROAD'	1	8	A
'44 GORDON STREET'	2	12	A
'44 GORDON STREET'	1	11	A
'43 MORT STREET'	2	7	A
'43 MORT STREET'	1	3	A
'43 RIDGE STREET'	2	5	A
'43 RIDGE STREET'	1	1	A
'43 NOBBS STREET'	2	11	A
'43 NOBBS STREET'	1	4	A
'44 LEINSTER STREET'	1	16	A
'44 CHELSEA STREET'	1	-2	A
'43 THURLOW STREET'	1	10	A
'43 ROBERTSON ROAD'	1	-3	A
'44-46 LANG ROAD'	2	2	A
'44-46 LANG ROAD'	1	2	A
'45 BENT STREET'	2	20	A
'45 BENT STREET'	1	19	A
'44 COOK ROAD'	3	4	A
'44 COOK ROAD'	2	5	A
'44 COOK ROAD'	1	5	A
'43 ROBERTSON ROAD'	1	-5	A
'44 GORDON STREET'	1	14	A
'45 GORDON STREET'	2	6	A
'45 GORDON STREET'	1	6	A
'44 DRIVER AVENUE'	11	19	A
'44 DRIVER AVENUE'	10	18	A
'44 DRIVER AVENUE'	9	18	A
'44 DRIVER AVENUE'	8	18	A
'44 DRIVER AVENUE'	7	18	A
'44 DRIVER AVENUE'	6	18	A
'44 DRIVER AVENUE'	5	18	A
'44 DRIVER AVENUE'	4	18	A
'44 DRIVER AVENUE'	3	18	A
'44 DRIVER AVENUE'	2	14	A
'44 DRIVER AVENUE'	1	5	A
'44 RIDGE STREET'	2	-1	A
'44 RIDGE STREET'	1	-2	A
'44 WALTER STREET'	2	21	A
'44 WALTER STREET'	1	21	A
'44 DRIVER AVENUE'	5	24	A
'44 DRIVER AVENUE'	4	24	A
'44 DRIVER AVENUE'	3	24	A
'44 DRIVER AVENUE'	2	12	A

Receiver			
Address	Floor	Prediction	Evening
'44 DRIVER AVENUE'	1	12	A
'44 PARKHAM STREET'	2	3	A
'44 PARKHAM STREET'	1	2	A
'44 MARTIN ROAD'	1	-4	A
'44 MARTIN ROAD'	1	-2	A
'44 MARTIN ROAD'	2	-3	A
'44 MARTIN ROAD'	1	-4	A
'44 REGENT STREET'	1	16	A
'44 STEWART STREET'	1	19	A
'45 LITTLE CLEVELAND STREET'	2	1	A
'45 LITTLE CLEVELAND STREET'	1	-1	A
'45 REGENT STREET'	3	19	A
'45 REGENT STREET'	2	18	A
'45 REGENT STREET'	1	18	A
'45 GREENS ROAD'	2	11	A
'45 GREENS ROAD'	1	7	A
'45-47 ROBERTSON ROAD'	2	2	A
'45-47 ROBERTSON ROAD'	1	1	A
'45 COOK ROAD'	2	3	A
'45 COOK ROAD'	1	2	A
'45 OATLEY ROAD'	3	24	A
'45 OATLEY ROAD'	2	22	A
'45 OATLEY ROAD'	1	22	A
'46 LEINSTER STREET'	2	12	A
'46 LEINSTER STREET'	1	11	A
'45 MOORE PARK ROAD'	2	25	A
'45 MOORE PARK ROAD'	1	24	A
'45 MORT STREET'	2	12	A
'45 MORT STREET'	1	7	A
'45 NOBBS STREET'	2	4	A
'45 NOBBS STREET'	1	3	A
'46 GORDON STREET'	2	11	A
'46 GORDON STREET'	1	11	A
'45 RIDGE STREET'	2	5	A
'45 RIDGE STREET'	1	1	A
'47 BENT STREET'	3	18	A
'47 BENT STREET'	2	17	A
'47 BENT STREET'	1	15	A
'46 CHELSEA STREET'	1	-3	A
'46 RENNY STREET'	3	19	A
'46 RENNY STREET'	2	19	A
'46 RENNY STREET'	1	17	A
'52 COOK ROAD'	2	6	A
'52 COOK ROAD'	1	6	A
'52 LANG ROAD'	2	0	A
'52 LANG ROAD'	1	0	A
'55 REGENT STREET'	3	25	A
'55 REGENT STREET'	2	20	A
'55 REGENT STREET'	1	20	A
'53 MOORE PARK ROAD'	3	9	A
'53 MOORE PARK ROAD'	2	8	A
'53 MOORE PARK ROAD'	1	8	A
'52 LANG ROAD'	1	7	A
'52 STEWART STREET'	2	19	A
'52 STEWART STREET'	1	18	A
'52 SELWYN STREET'	1	6	A
'54 GORDON STREET'	2	12	A
'54 GORDON STREET'	1	13	A
'53-55 COOK ROAD'	8	4	A
'53-55 COOK ROAD'	7	2	A

Receiver			
Address	Floor	Prediction	Evening
'53-55 COOK ROAD'	6	2	A
'53-55 COOK ROAD'	5	2	A
'53-55 COOK ROAD'	4	2	A
'53-55 COOK ROAD'	3	2	A
'53-55 COOK ROAD'	2	2	A
'53-55 COOK ROAD'	1	3	A
'52 SELWYN STREET'	1	8	A
'54 GORDON STREET'	1	9	A
'54 LEINSTER STREET'	1	8	A
'54 COOK ROAD'	3	7	A
'54 COOK ROAD'	2	7	A
'54 COOK ROAD'	1	7	A
'55 MOORE PARK ROAD'	3	13	A
'55 MOORE PARK ROAD'	2	12	A
'55 MOORE PARK ROAD'	1	10	A
'54 LANG ROAD'	1	0	A
'54 STEWART STREET'	2	17	A
'54 STEWART STREET'	1	16	A
'54 RIDGE STREET'	2	5	A
'54 RIDGE STREET'	1	2	A
'58 LEINSTER STREET'	4	19	A
'58 LEINSTER STREET'	3	12	A
'58 LEINSTER STREET'	2	10	A
'58 LEINSTER STREET'	1	9	A
'54 REGENT STREET'	1	16	A
'56 GORDON STREET'	2	9	A
'56 GORDON STREET'	1	8	A
'55 REGENT STREET'	1	21	A
'57 REGENT STREET'	3	16	A
'57 REGENT STREET'	2	17	A
'57 REGENT STREET'	1	17	A
'55 PHELPS STREET'	1	2	A
'56 RIDGE STREET'	2	8	A
'56 RIDGE STREET'	1	4	A
'56 COOK ROAD'	1	8	A
'56 LANG ROAD'	2	0	A
'56 LANG ROAD'	1	0	A
'56 REGENT STREET'	1	15	A
'56 LANG ROAD'	1	3	A
'56 STEWART STREET'	3	15	A
'56 STEWART STREET'	2	14	A
'56 STEWART STREET'	1	14	A
'56 LANG ROAD'	2	6	A
'56 LANG ROAD'	1	6	A
'56 RENNY STREET'	1	12	A
'56 MARTIN ROAD'	2	-7	A
'56 MARTIN ROAD'	1	-7	A
'56 PARKHAM STREET'	2	-2	A
'56 PARKHAM STREET'	1	-2	A
'57 STEWART STREET'	2	23	A
'57 STEWART STREET'	1	22	A
'57-67 COOK ROAD'	7	1	A
'57-67 COOK ROAD'	6	1	A
'57-67 COOK ROAD'	5	1	A
'57-67 COOK ROAD'	4	1	A
'57-67 COOK ROAD'	3	1	A
'57-67 COOK ROAD'	2	1	A
'57-67 COOK ROAD'	1	2	A
'56 SELWYN STREET'	1	4	A
'57 PHELPS STREET'	2	4	A

Receiver			
Address	Floor	Prediction	Evening
'57 PHELPS STREET'	1	2	A
'58 LEINSTER STREET'	2	10	A
'58 LEINSTER STREET'	1	9	A
'57 SELWYN STREET'	1	4	A
'57 OATLEY ROAD'	2	24	A
'57 OATLEY ROAD'	1	23	A
'59 REGENT STREET'	3	23	A
'59 REGENT STREET'	2	21	A
'59 REGENT STREET'	1	21	A
'58-60 SELWYN STREET'	2	4	A
'58-60 SELWYN STREET'	1	4	A
'58 COOK ROAD'	3	7	A
'58 COOK ROAD'	2	7	A
'58 COOK ROAD'	1	7	A
'58-60 SELWYN STREET'	2	4	A
'58-60 SELWYN STREET'	1	4	A
'58 REGENT STREET'	2	16	A
'58 REGENT STREET'	1	15	A
'58-60 SELWYN STREET'	2	6	A
'58-60 SELWYN STREET'	1	6	A
'59 MOORE PARK ROAD'	3	7	A
'59 MOORE PARK ROAD'	2	7	A
'59 MOORE PARK ROAD'	1	8	A
'58 COOK ROAD'	1	8	A
'58 RIDGE STREET'	2	3	A
'58 RIDGE STREET'	1	0	A
'58 LANG ROAD'	2	0	A
'58 LANG ROAD'	1	0	A
'61 REGENT STREET'	3	28	A
'38 DRIVER AVENUE'	2	15	A
'38 DRIVER AVENUE'	1	14	A
'38 DRIVER AVENUE'	2	5	A
'38 DRIVER AVENUE'	1	5	A
'38 DRIVER AVENUE'	6	35	A
'38 DRIVER AVENUE'	5	35	A
'38 DRIVER AVENUE'	4	32	A
'38 DRIVER AVENUE'	3	31	A
'38 DRIVER AVENUE'	2	31	A
'38 DRIVER AVENUE'	1	31	A
'38 DRIVER AVENUE'	3	1	A
'38 DRIVER AVENUE'	2	1	A
'38 DRIVER AVENUE'	1	1	A
'38 DRIVER AVENUE'	2	10	A
'38 DRIVER AVENUE'	1	10	A
'38 DRIVER AVENUE'	2	12	A
'38 DRIVER AVENUE'	1	11	A
'38 DRIVER AVENUE'	3	18	A
'38 DRIVER AVENUE'	2	16	A
'38 DRIVER AVENUE'	1	16	A
'38 DRIVER AVENUE'	2	25	A
'38 DRIVER AVENUE'	1	25	A
'38 DRIVER AVENUE'	3	20	A
'38 DRIVER AVENUE'	2	18	A
'38 DRIVER AVENUE'	1	17	A
'38 DRIVER AVENUE'	4	10	A
'38 DRIVER AVENUE'	3	10	A
'38 DRIVER AVENUE'	2	12	A
'38 DRIVER AVENUE'	1	11	A
'38 DRIVER AVENUE'	1	13	A
'39 BENT STREET'	3	14	A

Receiver			
Address	Floor	Prediction	Evening
'39 BENT STREET'	2	12	A
'39 BENT STREET'	1	13	A
'38 DRIVER AVENUE'	1	5	A
'38 DRIVER AVENUE'	1	13	A
'38 DRIVER AVENUE'	1	17	A
'38 DRIVER AVENUE'	2	14	A
'38 DRIVER AVENUE'	1	14	A
'38 DRIVER AVENUE'	5	35	A
'38 DRIVER AVENUE'	4	33	A
'38 DRIVER AVENUE'	3	30	A
'38 DRIVER AVENUE'	2	30	A
'38 DRIVER AVENUE'	1	30	A
'38 LEINSTER STREET'	1	16	A
'38 GORDON STREET'	1	12	A
'38 DRIVER AVENUE'	3	10	A
'38 DRIVER AVENUE'	2	9	A
'38 DRIVER AVENUE'	1	9	A
'38 DRIVER AVENUE'	1	32	A
'38 DRIVER AVENUE'	2	8	A
'38 DRIVER AVENUE'	1	8	A
'38 DRIVER AVENUE'	2	29	A
'38 DRIVER AVENUE'	1	29	A
'38 DRIVER AVENUE'	1	10	A
'38 DRIVER AVENUE'	1	32	A
'38 MADDISON STREET'	1	9	A
'38 DRIVER AVENUE'	1	15	A
'38 STEWART STREET'	2	23	A
'38 STEWART STREET'	1	21	A
'38 LANG ROAD'	1	5	A
'39 MOORE PARK ROAD'	3	13	A
'39 MOORE PARK ROAD'	2	12	A
'39 MOORE PARK ROAD'	1	12	A
'38 MARTIN ROAD'	3	-7	A
'38 MARTIN ROAD'	2	-7	A
'38 MARTIN ROAD'	1	-7	A
'38 RIDGE STREET'	2	7	A
'38 RIDGE STREET'	1	2	A
'38 MARTIN ROAD'	2	-6	A
'38 MARTIN ROAD'	1	-4	A
'38 NOBBS STREET'	1	2	A
'38 MARTIN ROAD'	1	-5	A
'38 STEWART STREET'	2	20	A
'38 STEWART STREET'	1	18	A
'38 SELWYN STREET'	2	6	A
'38 SELWYN STREET'	1	6	A
'38 NOBBS STREET'	1	8	A
'39 GORDON STREET'	2	8	A
'39 GORDON STREET'	1	8	A
'38 THURLOW STREET'	1	12	A
'39 BENT STREET'	1	22	A
'38 WALTER STREET'	1	21	A
'39 REGENT STREET'	3	17	A
'39 REGENT STREET'	2	17	A
'39 REGENT STREET'	1	17	A
'39 BENT STREET'	1	20	A
'39-43 COOK ROAD'	8	2	A
'39-43 COOK ROAD'	7	1	A
'39-43 COOK ROAD'	6	1	A
'61 REGENT STREET'	2	25	A
'61 REGENT STREET'	1	23	A

Receiver			
Address	Floor	Prediction	Evening
'58 STEWART STREET'	2	15	A
'58 STEWART STREET'	1	15	A
'58 PARKHAM STREET'	2	-2	A
'58 PARKHAM STREET'	1	-2	A
'58 MARTIN ROAD'	2	-5	A
'58 MARTIN ROAD'	1	-5	A
'59 PHELPS STREET'	2	18	A
'59 PHELPS STREET'	1	12	A
'61 REGENT STREET'	2	27	A
'61 REGENT STREET'	1	27	A
'61 REGENT STREET'	2	26	A
'61 REGENT STREET'	1	24	A
'59 MOORE PARK ROAD'	1	8	A
'60-62 COOK ROAD'	3	6	A
'60-62 COOK ROAD'	2	6	A
'60-62 COOK ROAD'	1	6	A
'60 STEWART STREET'	2	13	A
'60 STEWART STREET'	1	12	A
'60 RIDGE STREET'	2	-2	A
'60 RIDGE STREET'	1	-3	A
'60 LANG ROAD'	2	1	A
'60 LANG ROAD'	1	2	A
'62 GORDON STREET'	2	9	A
'62 GORDON STREET'	1	10	A
'60 PARKHAM STREET'	2	1	A
'60 PARKHAM STREET'	1	0	A
'61 IRIS STREET'	2	6	A
'61 IRIS STREET'	1	6	A
'61 MOORE PARK ROAD'	1	8	A
'63 STEWART STREET'	2	23	A
'63 STEWART STREET'	1	22	A
'62 REGENT STREET'	2	21	A
'62 REGENT STREET'	1	18	A
'61 PHELPS STREET'	1	13	A
'61 SELWYN STREET'	1	4	A
'62 LANG ROAD'	2	2	A
'62 LANG ROAD'	1	2	A
'64 REGENT STREET'	2	20	A
'64 REGENT STREET'	1	19	A
'62 PARKHAM STREET'	2	2	A
'62 PARKHAM STREET'	1	1	A
'63-65 PHELPS STREET'	2	18	A
'63-65 PHELPS STREET'	1	17	A
'62 LANG ROAD'	2	0	A
'62 LANG ROAD'	1	3	A
'65 STEWART STREET'	2	25	A
'65 STEWART STREET'	1	24	A
'63 MOORE PARK ROAD'	1	7	A
'62 SELWYN STREET'	2	4	A
'62 SELWYN STREET'	1	4	A
'67 STEWART STREET'	2	23	A
'67 STEWART STREET'	1	23	A
'63-65 SELWYN STREET'	2	1	A
'63-65 SELWYN STREET'	1	1	A
'64 REGENT STREET'	2	20	A
'64 REGENT STREET'	1	19	A
'64 LANG ROAD'	2	2	A
'64 LANG ROAD'	1	1	A
'66 REGENT STREET'	2	20	A
'66 REGENT STREET'	1	19	A

Receiver			
Address	Floor	Prediction	Evening
'64 LANG ROAD'	2	4	A
'64 LANG ROAD'	1	3	A
'64 LANG ROAD'	1	6	A
'64 LANG ROAD'	2	-1	A
'64 LANG ROAD'	1	-1	A
'65 MOORE PARK ROAD'	2	3	A
'65 MOORE PARK ROAD'	1	3	A
'68 REGENT STREET'	2	18	A
'68 REGENT STREET'	1	18	A
'73 STEWART STREET'	3	18	A
'73 STEWART STREET'	2	16	A
'73 STEWART STREET'	1	16	A
'66 COOK ROAD'	2	12	A
'66 COOK ROAD'	1	12	A
'67 PHELPS STREET'	2	18	A
'67 PHELPS STREET'	1	17	A
'67 REGENT STREET'	1	22	A
'67 PHELPS STREET'	2	18	A
'67 PHELPS STREET'	1	17	A
'66 LANG ROAD'	2	1	A
'66 LANG ROAD'	1	1	A
'69 STEWART STREET'	2	26	A
'69 STEWART STREET'	1	25	A
'71 LEINSTER STREET'	3	18	A
'71 LEINSTER STREET'	2	18	A
'71 LEINSTER STREET'	1	18	A
'68 COOK ROAD'	3	3	A
'68 COOK ROAD'	2	4	A
'68 COOK ROAD'	1	4	A
'68 GORDON STREET'	1	7	A
'75 LEINSTER STREET'	3	19	A
'75 LEINSTER STREET'	2	19	A
'75 LEINSTER STREET'	1	19	A
'68 LANG ROAD'	2	2	A
'68 LANG ROAD'	1	2	A
'71 STEWART STREET'	2	25	A
'71 STEWART STREET'	1	23	A
'69-75 COOK ROAD'	8	0	A
'69-75 COOK ROAD'	7	0	A
'69-75 COOK ROAD'	6	0	A
'69-75 COOK ROAD'	5	5	A
'69-75 COOK ROAD'	4	4	A
'69-75 COOK ROAD'	3	4	A
'69-75 COOK ROAD'	2	4	A
'69-75 COOK ROAD'	1	4	A
'68 LANG ROAD'	1	1	A
'70 REGENT STREET'	1	21	A
'75 OXFORD STREET'	2	30	A
'75 OXFORD STREET'	1	24	A
'75 OXFORD STREET'	1	24	A
'75 OXFORD STREET'	2	19	A
'75 OXFORD STREET'	1	19	A
'75 OXFORD STREET'	3	21	A
'75 OXFORD STREET'	2	19	A
'75 OXFORD STREET'	1	17	A
'75 OXFORD STREET'	1	16	A
'75 OXFORD STREET'	2	20	A
'75 OXFORD STREET'	1	19	A
'76 REGENT STREET'	2	25	A
'76 REGENT STREET'	1	24	A

Receiver			
Address	Floor	Prediction	Evening
'75 OXFORD STREET'	2	33	A
'75 OXFORD STREET'	1	31	A
'75 OXFORD STREET'	1	24	A
'75 OXFORD STREET'	1	19	A
'75 OXFORD STREET'	3	31	A
'75 OXFORD STREET'	2	30	A
'75 OXFORD STREET'	1	30	A
'75 OXFORD STREET'	1	13	A
'75 OXFORD STREET'	4	26	A
'75 OXFORD STREET'	3	21	A
'75 OXFORD STREET'	2	19	A
'75 OXFORD STREET'	1	17	A
'75 OXFORD STREET'	2	20	A
'75 OXFORD STREET'	1	19	A
'75 OXFORD STREET'	2	8	A
'75 OXFORD STREET'	1	7	A
'75 OXFORD STREET'	2	15	A
'75 OXFORD STREET'	1	14	A
'75 OXFORD STREET'	1	13	A
'75 OXFORD STREET'	6	27	A
'75 OXFORD STREET'	5	26	A
'75 OXFORD STREET'	4	25	A
'75 OXFORD STREET'	3	22	A
'75 OXFORD STREET'	2	21	A
'75 OXFORD STREET'	1	14	A
'75 OXFORD STREET'	1	13	A
'75 OXFORD STREET'	3	32	A
'75 OXFORD STREET'	2	29	A
'75 OXFORD STREET'	1	25	A
'75 OXFORD STREET'	2	7	A
'75 OXFORD STREET'	1	7	A
'77 STEWART STREET'	2	18	A
'77 STEWART STREET'	1	17	A
'75 OXFORD STREET'	1	13	A
'75 OXFORD STREET'	2	9	A
'75 OXFORD STREET'	1	9	A
'75 OXFORD STREET'	2	21	A
'75 OXFORD STREET'	1	18	A
'75 OXFORD STREET'	2	16	A
'75 OXFORD STREET'	1	15	A
'75 OXFORD STREET'	1	11	A
'77-83 COOK ROAD'	7	2	A
'77-83 COOK ROAD'	6	1	A
'77-83 COOK ROAD'	5	0	A
'77-83 COOK ROAD'	4	0	A
'77-83 COOK ROAD'	3	1	A
'77-83 COOK ROAD'	2	1	A
'77-83 COOK ROAD'	1	1	A
'75 OXFORD STREET'	3	9	A
'75 OXFORD STREET'	2	8	A
'75 OXFORD STREET'	1	8	A
'75 OXFORD STREET'	2	27	A
'75 OXFORD STREET'	1	27	A
'75 OXFORD STREET'	2	14	A
'75 OXFORD STREET'	1	14	A
'75 OXFORD STREET'	2	15	A
'75 OXFORD STREET'	1	13	A
'83 STEWART STREET'	3	18	A
'83 STEWART STREET'	2	18	A
'83 STEWART STREET'	1	17	A

Receiver			
Address	Floor	Prediction	Evening
'76 GORDON STREET'	1	8	A
'76 MARSHALL STREET'	2	7	A
'76 MARSHALL STREET'	1	4	A
'75 OXFORD STREET'	1	15	A
'75 OXFORD STREET'	3	20	A
'75 OXFORD STREET'	2	18	A
'75 OXFORD STREET'	1	16	A
'75 OXFORD STREET'	1	11	A
'76 LANG ROAD'	2	-2	A
'76 LANG ROAD'	1	-2	A
'77-85 FITZROY STREET'	2	1	A
'77-85 FITZROY STREET'	1	2	A
'77-79 PHELPS STREET'	2	19	A
'77-79 PHELPS STREET'	1	17	A
'83 LEINSTER STREET'	3	18	A
'83 LEINSTER STREET'	2	18	A
'83 LEINSTER STREET'	1	18	A
'78 GORDON STREET'	2	10	A
'78 GORDON STREET'	1	9	A
'81 STEWART STREET'	2	18	A
'81 STEWART STREET'	1	17	A
'82 GORDON STREET'	3	7	A
'82 GORDON STREET'	2	6	A
'82 GORDON STREET'	1	5	A
'80 GORDON STREET'	2	8	A
'80 GORDON STREET'	1	8	A
'80 COOK ROAD'	8	2	A
'80 COOK ROAD'	7	2	A
'80 COOK ROAD'	6	1	A
'80 COOK ROAD'	5	2	A
'80 COOK ROAD'	4	2	A
'80 COOK ROAD'	3	2	A
'80 COOK ROAD'	2	2	A
'80 COOK ROAD'	1	2	A
'46 CHELSEA STREET'	1	5	A
'46 GORDON STREET'	1	15	A
'46 REGENT STREET'	1	19	A
'46 COOK ROAD'	2	3	A
'46 COOK ROAD'	1	3	A
'46 REGENT STREET'	1	16	A
'46 RIDGE STREET'	2	4	A
'46 RIDGE STREET'	1	1	A
'46 RENNY STREET'	2	16	A
'46 RENNY STREET'	1	15	A
'46 MARTIN ROAD'	1	-6	A
'47 ALBION AVENUE'	3	12	A
'47 ALBION AVENUE'	2	10	A
'47 ALBION AVENUE'	1	9	A
'46 MARTIN ROAD'	2	-7	A
'46 MARTIN ROAD'	1	-7	A
'47 GORDON STREET'	2	9	A
'47 GORDON STREET'	1	8	A
'46 SELWYN STREET'	2	7	A
'46 SELWYN STREET'	1	7	A
'46 WALTER STREET'	1	23	A
'46 STEWART STREET'	1	19	A
'47 GREENS ROAD'	3	15	A
'47 GREENS ROAD'	2	13	A
'47 GREENS ROAD'	1	11	A
'47 REGENT STREET'	3	15	A

Receiver			
Address	Floor	Prediction	Evening
'47 REGENT STREET'	2	15	A
'47 REGENT STREET'	1	15	A
'47 CHELSEA STREET'	1	2	A
'47 GREENS ROAD'	2	13	A
'47 GREENS ROAD'	1	11	A
'47 COOK ROAD'	3	3	A
'47 COOK ROAD'	2	2	A
'47 COOK ROAD'	1	3	A
'47 MOORE PARK ROAD'	2	24	A
'47 MOORE PARK ROAD'	1	24	A
'47 LITTLE CLEVELAND STREET'	1	1	A
'48 LEINSTER STREET'	2	12	A
'48 LEINSTER STREET'	1	11	A
'47 MADDISON STREET'	2	15	A
'47 MADDISON STREET'	1	10	A
'47 MOORE PARK ROAD'	1	11	A
'48 GORDON STREET'	2	11	A
'48 GORDON STREET'	1	10	A
'47 MORT STREET'	2	12	A
'47 MORT STREET'	1	7	A
'49-51 STEWART STREET'	4	24	A
'49-51 STEWART STREET'	3	23	A
'49-51 STEWART STREET'	2	23	A
'49-51 STEWART STREET'	1	22	A
'47 OATLEY ROAD'	2	22	A
'47 OATLEY ROAD'	1	22	A
'47 RIDGE STREET'	2	13	A
'47 RIDGE STREET'	1	7	A
'48 CHELSEA STREET'	1	8	A
'49 GORDON STREET'	3	8	A
'49 GORDON STREET'	2	7	A
'49 GORDON STREET'	1	8	A
'48 RIDGE STREET'	2	3	A
'48 RIDGE STREET'	1	1	A
'48 COOK ROAD'	2	3	A
'48 COOK ROAD'	1	3	A
'48 LANG ROAD'	1	1	A
'49-51 COOK ROAD'	8	3	A
'49-51 COOK ROAD'	7	2	A
'49-51 COOK ROAD'	6	2	A
'49-51 COOK ROAD'	5	2	A
'49-51 COOK ROAD'	4	2	A
'49-51 COOK ROAD'	3	2	A
'49-51 COOK ROAD'	2	2	A
'49-51 COOK ROAD'	1	2	A
'48 PARKHAM STREET'	2	-2	A
'48 PARKHAM STREET'	1	-2	A
'48 STEWART STREET'	2	19	A
'48 STEWART STREET'	1	18	A
'48 MARTIN ROAD'	2	-7	A
'48 MARTIN ROAD'	1	-7	A
'49 REGENT STREET'	3	17	A
'49 REGENT STREET'	2	17	A
'49 REGENT STREET'	1	18	A
'49-51 STEWART STREET'	2	22	A
'49-51 STEWART STREET'	1	23	A
'48 REGENT STREET'	1	17	A
'49 ALBION AVENUE'	2	9	A
'49 ALBION AVENUE'	1	8	A
'49 MORT STREET'	3	14	A

Receiver			
Address	Floor	Prediction	Evening
'49 MORT STREET'	2	7	A
'49 MORT STREET'	1	4	A
'49-51 ROBERTSON ROAD'	1	-3	A
'49 MOORE PARK ROAD'	1	13	A
'49-51 ROBERTSON ROAD'	1	-3	A
'49-51 ROBERTSON ROAD'	1	-1	A
'49 MORT STREET'	2	16	A
'49 MORT STREET'	1	9	A
'49 MOORE PARK ROAD'	1	24	A
'49 MADDISON STREET'	1	5	A
'49 OATLEY ROAD'	2	21	A
'49 OATLEY ROAD'	1	21	A
'50 GORDON STREET'	2	11	A
'50 GORDON STREET'	1	10	A
'49 REGENT STREET'	1	19	A
'51 REGENT STREET'	4	16	A
'51 REGENT STREET'	3	17	A
'51 REGENT STREET'	2	18	A
'51 REGENT STREET'	1	18	A
'50 GORDON STREET'	2	13	A
'50 GORDON STREET'	1	12	A
'49 REGENT STREET'	1	21	A
'49 PHELPS STREET'	1	3	A
'50-56 MARSHALL STREET'	2	7	A
'50-56 MARSHALL STREET'	1	4	A
'50 LEINSTER STREET'	2	13	A
'50 LEINSTER STREET'	1	12	A
'49 RIDGE STREET'	2	13	A
'49 RIDGE STREET'	1	8	A
'50 COOK ROAD'	3	7	A
'50 COOK ROAD'	2	7	A
'50 COOK ROAD'	1	6	A
'51 GORDON STREET'	3	13	A
'51 GORDON STREET'	2	12	A
'51 GORDON STREET'	1	12	A
'50 LANG ROAD'	2	3	A
'50 LANG ROAD'	1	3	A
'50 RIDGE STREET'	2	4	A
'50 RIDGE STREET'	1	1	A
'50 LANG ROAD'	1	7	A
'50 STEWART STREET'	2	15	A
'50 STEWART STREET'	1	14	A
'51 MOORE PARK ROAD'	2	24	A
'51 MOORE PARK ROAD'	1	24	A
'50 LANG ROAD'	1	6	A
'50 REGENT STREET'	1	16	A
'50 MARTIN ROAD'	2	-7	A
'50 MARTIN ROAD'	1	-7	A
'50 MARTIN ROAD'	1	-7	A
'50 MARTIN ROAD'	2	-7	A
'50 MARTIN ROAD'	1	-7	A
'50 SELWYN STREET'	1	5	A
'51 MADDISON STREET'	1	2	A
'50 THURLOW STREET'	1	10	A
'51 PHELPS STREET'	1	2	A
'50 SELWYN STREET'	1	7	A
'52 LEINSTER STREET'	3	14	A
'52 LEINSTER STREET'	2	13	A
'52 LEINSTER STREET'	1	12	A
'53 REGENT STREET'	3	16	A

Receiver			
Address	Floor	Prediction	Evening
'53 REGENT STREET'	2	17	A
'53 REGENT STREET'	1	18	A
'52 GORDON STREET'	2	9	A
'52 GORDON STREET'	1	8	A
'51 REGENT STREET'	1	21	A
'51 RIDGE STREET'	2	6	A
'51 RIDGE STREET'	1	3	A
'52 RIDGE STREET'	2	4	A
'52 RIDGE STREET'	1	1	A
'52 REGENT STREET'	2	15	A
'52 REGENT STREET'	1	16	A
'52 COOK ROAD'	3	7	A
'83 STEWART STREET'	3	17	A
'83 STEWART STREET'	2	15	A
'83 STEWART STREET'	1	14	A
'78 LANG ROAD'	2	1	A
'78 LANG ROAD'	1	2	A
'80 LANG ROAD'	2	-2	A
'80 LANG ROAD'	1	-2	A
'83 STEWART STREET'	2	16	A
'83 STEWART STREET'	1	16	A
'83 GREENS ROAD'	3	10	A
'83 GREENS ROAD'	2	9	A
'83 GREENS ROAD'	1	8	A
'83 STEWART STREET'	2	17	A
'83 STEWART STREET'	1	17	A
'82 LANG ROAD'	2	2	A
'82 LANG ROAD'	1	2	A
'83 STEWART STREET'	1	15	A
'83 STEWART STREET'	2	18	A
'83 STEWART STREET'	1	17	A
'83 PHELPS STREET'	2	19	A
'83 PHELPS STREET'	1	17	A
'83 STEWART STREET'	1	15	A
'85 STEWART STREET'	2	19	A
'85 STEWART STREET'	1	17	A
'85 STEWART STREET'	2	18	A
'85 STEWART STREET'	1	16	A
'87 STEWART STREET'	2	16	A
'87 STEWART STREET'	1	16	A
'88 GORDON STREET'	3	13	A
'88 GORDON STREET'	2	13	A
'88 GORDON STREET'	1	12	A
'84 GORDON STREET'	1	3	A
'84 LANG ROAD'	2	-2	A
'84 LANG ROAD'	1	-2	A
'87 ARTHUR STREET'	2	2	A
'87 ARTHUR STREET'	1	0	A
'84 LANG ROAD'	1	8	A
'90 REGENT STREET'	3	19	A
'90 REGENT STREET'	2	19	A
'90 REGENT STREET'	1	19	A
'85-91 COOK ROAD'	2	5	A
'85-91 COOK ROAD'	1	4	A
'86 LANG ROAD'	2	-2	A
'86 LANG ROAD'	1	-2	A
'97 LEINSTER STREET'	5	27	A
'97 LEINSTER STREET'	4	27	A
'97 LEINSTER STREET'	3	27	A
'97 LEINSTER STREET'	2	27	A

Receiver			
Address	Floor	Prediction	Evening
'97 LEINSTER STREET'	1	27	A
'88 REGENT STREET'	1	22	A
'88 LANG ROAD'	2	-3	A
'88 LANG ROAD'	1	-2	A
'88 LANG ROAD'	2	3	A
'88 LANG ROAD'	1	7	A
'87 PHELPS STREET'	1	18	A
'90 ARTHUR STREET'	2	6	A
'90 ARTHUR STREET'	1	-1	A
'89 ARTHUR STREET'	2	2	A
'89 ARTHUR STREET'	1	0	A
'90 GORDON STREET'	2	14	A
'90 GORDON STREET'	1	13	A
'88 LANG ROAD'	1	3	A
'88 LANG ROAD'	1	9	A
'90 ARTHUR STREET'	1	2	A
'91 STEWART STREET'	2	14	A
'91 STEWART STREET'	1	13	A
'91 ARTHUR STREET'	2	6	A
'91 ARTHUR STREET'	1	3	A
'90 LANG ROAD'	2	3	A
'90 LANG ROAD'	1	2	A
'90 LANG ROAD'	2	-3	A
'90 LANG ROAD'	1	-3	A
'90 LANG ROAD'	2	3	A
'90 LANG ROAD'	1	2	A
'93 STEWART STREET'	2	14	A
'93 STEWART STREET'	1	13	A
'91 FITZROY STREET'	2	0	A
'91 FITZROY STREET'	1	-1	A
'92 LANG ROAD'	2	9	A
'92 LANG ROAD'	1	5	A
'93 ARTHUR STREET'	2	9	A
'93 ARTHUR STREET'	1	3	A
'91 GREENS ROAD'	2	10	A
'91 GREENS ROAD'	1	10	A
'92 LANG ROAD'	2	-3	A
'92 LANG ROAD'	1	-3	A
'92 LANG ROAD'	1	2	A
'93 STEWART STREET'	1	14	A
'94 ARTHUR STREET'	1	0	A
'96 ARTHUR STREET'	2	6	A
'96 ARTHUR STREET'	1	3	A
'93 FITZROY STREET'	1	0	A
'94 LANG ROAD'	2	6	A
'94 LANG ROAD'	1	4	A
'99-115 FLINDERS STREET'	6	4	A
'99-115 FLINDERS STREET'	5	1	A
'99-115 FLINDERS STREET'	4	1	A
'99-115 FLINDERS STREET'	3	1	A
'99-115 FLINDERS STREET'	2	1	A
'99-115 FLINDERS STREET'	1	1	A
'97 STEWART STREET'	1	16	A
'96 ARTHUR STREET'	2	6	A
'96 ARTHUR STREET'	1	3	A
'97 ARTHUR STREET'	2	7	A
'97 ARTHUR STREET'	1	2	A
'94 LANG ROAD'	2	-3	A
'94 LANG ROAD'	1	-3	A
'95 COOK ROAD'	2	1	A

Receiver			
Address	**Floor**	**Prediction**	**Evening**
'95 COOK ROAD'	1	1	A
'116 LANG ROAD'	1	6	A
'116 LANG ROAD'	2	1	A
'116 LANG ROAD'	1	1	A
'116 LANG ROAD'	2	8	A
'116 LANG ROAD'	1	8	A
'122-130 ARTHUR STREET'	3	12	A
'122-130 ARTHUR STREET'	2	8	A
'122-130 ARTHUR STREET'	1	3	A
'118 FITZROY STREET'	3	1	A
'118 FITZROY STREET'	2	1	A
'118 FITZROY STREET'	1	2	A
'117 ARTHUR STREET'	1	15	A
'117 ANZAC PARADE'	1	3	A
'119 ARTHUR STREET'	1	17	A
'117 ANZAC PARADE'	1	2	A
'121 LEINSTER STREET'	2	11	A
'121 LEINSTER STREET'	1	10	A
'121 ARTHUR STREET'	2	16	A
'121 ARTHUR STREET'	1	16	A
'121-125 COOK ROAD'	8	0	A
'121-125 COOK ROAD'	7	-2	A
'121-125 COOK ROAD'	6	-2	A
'121-125 COOK ROAD'	5	-2	A
'121-125 COOK ROAD'	4	-1	A
'121-125 COOK ROAD'	3	-1	A
'121-125 COOK ROAD'	2	-1	A
'121-125 COOK ROAD'	1	-1	A
'119 ANZAC PARADE'	1	2	A
'123 ARTHUR STREET'	1	8	A
'125 ARTHUR STREET'	1	-1	A
'131 ARTHUR STREET'	2	11	A
'131 ARTHUR STREET'	1	5	A
'127-131 COOK ROAD'	2	1	A
'127-131 COOK ROAD'	1	1	A
'126 FLINDERS STREET'	2	-1	A
'126 FLINDERS STREET'	1	-1	A
'126 FLINDERS STREET'	2	0	A
'126 FLINDERS STREET'	1	0	A
'127-131 COOK ROAD'	2	2	A
'127-131 COOK ROAD'	1	0	A
'127 ARTHUR STREET'	1	2	A
'133 ARTHUR STREET'	2	12	A
'133 ARTHUR STREET'	1	6	A
'127-131 COOK ROAD'	1	6	A
'130 FLINDERS STREET'	2	4	A
'130 FLINDERS STREET'	1	4	A
'133-139 COOK ROAD'	3	-1	A
'133-139 COOK ROAD'	2	-2	A
'133-139 COOK ROAD'	1	-1	A
'133-139 COOK ROAD'	2	9	A
'133-139 COOK ROAD'	1	4	A
'132 ARTHUR STREET'	1	8	A
'132 FLINDERS STREET'	1	7	A
'128 FLINDERS STREET'	1	3	A
'135 ARTHUR STREET'	2	8	A
'135 ARTHUR STREET'	1	4	A
'134 ARTHUR STREET'	1	6	A
'136 FLINDERS STREET'	2	7	A
'136 FLINDERS STREET'	1	7	A

Receiver			
Address	Floor	Prediction	Evening
'136 ARTHUR STREET'	1	6	A
'149-151 COOK ROAD'	4	-3	A
'149-151 COOK ROAD'	3	9	A
'149-151 COOK ROAD'	2	6	A
'149-151 COOK ROAD'	1	7	A
'141-147 COOK ROAD'	2	1	A
'141-147 COOK ROAD'	1	3	A
'140 FLINDERS STREET'	2	5	A
'140 FLINDERS STREET'	1	5	A
'141-147 COOK ROAD'	2	10	A
'141-147 COOK ROAD'	1	10	A
'146 FLINDERS STREET'	3	4	A
'146 FLINDERS STREET'	2	4	A
'146 FLINDERS STREET'	1	4	A
'160 FLINDERS STREET'	5	0	A
'160 FLINDERS STREET'	4	0	A
'160 FLINDERS STREET'	3	1	A
'160 FLINDERS STREET'	2	1	A
'160 FLINDERS STREET'	1	1	A
'158 FLINDERS STREET'	4	0	A
'158 FLINDERS STREET'	3	1	A
'158 FLINDERS STREET'	2	1	A
'158 FLINDERS STREET'	1	1	A
'144 FLINDERS STREET'	2	4	A
'144 FLINDERS STREET'	1	4	A
'150 FLINDERS STREET'	2	4	A
'150 FLINDERS STREET'	1	4	A
'153-155 COOK ROAD'	3	-3	A
'153-155 COOK ROAD'	2	4	A
'153-155 COOK ROAD'	1	3	A
'156 FLINDERS STREET'	2	6	A
'156 FLINDERS STREET'	1	6	A
'162 FLINDERS STREET'	5	5	A
'162 FLINDERS STREET'	4	5	A
'162 FLINDERS STREET'	3	5	A
'162 FLINDERS STREET'	2	4	A
'162 FLINDERS STREET'	1	4	A
'159 COOK ROAD'	1	0	A
'228 MOORE PARK ROAD'	3	32	A
'228 MOORE PARK ROAD'	2	30	A
'228 MOORE PARK ROAD'	1	28	A
'228 MOORE PARK ROAD'	4	32	A
'228 MOORE PARK ROAD'	3	32	A
'228 MOORE PARK ROAD'	2	30	A
'228 MOORE PARK ROAD'	1	27	A
'228 MOORE PARK ROAD'	4	36	A
'228 MOORE PARK ROAD'	3	36	A
'228 MOORE PARK ROAD'	2	33	A
'69-73 MOORE PARK ROAD'	1	6	A
'69 MOORE PARK ROAD'	2	2	A
'69 MOORE PARK ROAD'	1	2	A
'70-78 COOK ROAD'	3	9	A
'70-78 COOK ROAD'	2	6	A
'70-78 COOK ROAD'	1	6	A
'70-78 COOK ROAD'	1	6	A
'71 STEWART STREET'	1	22	A
'70 LANG ROAD'	2	-1	A
'70 LANG ROAD'	1	-1	A
'70 COOK ROAD'	1	10	A
'71 PHELPS STREET'	2	19	A

Receiver			
Address	Floor	Prediction	Evening
'71 PHELPS STREET'	1	17	A
'71 STEWART STREET'	1	26	A
'72 GORDON STREET'	1	8	A
'74 GORDON STREET'	1	8	A
'72 LANG ROAD'	2	-1	A
'72 LANG ROAD'	1	-1	A
'72 LANG ROAD'	2	2	A
'72 LANG ROAD'	1	2	A
'74 LANG ROAD'	2	-1	A
'74 LANG ROAD'	1	-1	A
'75 OXFORD STREET'	2	15	A
'75 OXFORD STREET'	1	15	A
'74 LANG ROAD'	1	3	A
'75 OXFORD STREET'	4	31	A
'75 OXFORD STREET'	3	31	A
'75 OXFORD STREET'	2	30	A
'75 OXFORD STREET'	1	28	A
'75 OXFORD STREET'	4	31	A
'75 OXFORD STREET'	3	31	A
'75 OXFORD STREET'	2	30	A
'75 OXFORD STREET'	1	28	A
'75 OXFORD STREET'	3	17	A
'75 OXFORD STREET'	2	9	A
'75 OXFORD STREET'	1	7	A
'75 OXFORD STREET'	3	28	A
'75 OXFORD STREET'	2	27	A
'75 OXFORD STREET'	1	24	A
'228 MOORE PARK ROAD'	1	30	A
'228 MOORE PARK ROAD'	3	32	A
'228 MOORE PARK ROAD'	2	31	A
'228 MOORE PARK ROAD'	1	28	A
'228 MOORE PARK ROAD'	4	33	A
'228 MOORE PARK ROAD'	3	32	A
'228 MOORE PARK ROAD'	2	30	A
'228 MOORE PARK ROAD'	1	27	A
'228 MOORE PARK ROAD'	4	35	A
'228 MOORE PARK ROAD'	3	35	A
'228 MOORE PARK ROAD'	2	32	A
'228 MOORE PARK ROAD'	1	28	A
'228 MOORE PARK ROAD'	3	31	A
'228 MOORE PARK ROAD'	2	30	A
'228 MOORE PARK ROAD'	1	28	A
'228 MOORE PARK ROAD'	4	32	A
'228 MOORE PARK ROAD'	3	31	A
'228 MOORE PARK ROAD'	2	30	A
'228 MOORE PARK ROAD'	1	28	A
'228 MOORE PARK ROAD'	5	35	A
'228 MOORE PARK ROAD'	4	35	A
'228 MOORE PARK ROAD'	3	34	A
'228 MOORE PARK ROAD'	2	32	A
'228 MOORE PARK ROAD'	1	28	A
'244 MOORE PARK ROAD'	2	24	A
'244 MOORE PARK ROAD'	1	24	A
'234 MOORE PARK ROAD'	3	42	A
'234 MOORE PARK ROAD'	2	39	A
'234 MOORE PARK ROAD'	1	35	A
'228 MOORE PARK ROAD'	3	31	A
'228 MOORE PARK ROAD'	2	30	A
'228 MOORE PARK ROAD'	1	27	A
'228 MOORE PARK ROAD'	3	32	A

Receiver			
Address	Floor	Prediction	Evening
'228 MOORE PARK ROAD'	2	30	A
'228 MOORE PARK ROAD'	1	27	A
'228 MOORE PARK ROAD'	3	31	A
'228 MOORE PARK ROAD'	2	30	A
'228 MOORE PARK ROAD'	1	28	A
'228 MOORE PARK ROAD'	4	35	A
'228 MOORE PARK ROAD'	3	35	A
'228 MOORE PARK ROAD'	2	33	A
'228 MOORE PARK ROAD'	1	30	A
'238 MOORE PARK ROAD'	2	39	A
'238 MOORE PARK ROAD'	1	35	A
'244 MOORE PARK ROAD'	2	42	A
'244 MOORE PARK ROAD'	1	38	A
'230 MOORE PARK ROAD'	1	25	A
'230 MOORE PARK ROAD'	1	30	A
'246 MOORE PARK ROAD'	2	39	A
'246 MOORE PARK ROAD'	1	35	A
'236 MOORE PARK ROAD'	1	25	A
'247 OXFORD STREET'	5	12	A
'247 OXFORD STREET'	4	12	A
'247 OXFORD STREET'	3	6	A
'247 OXFORD STREET'	2	6	A
'247 OXFORD STREET'	1	5	A
'248-250 MOORE PARK ROAD'	3	44	A
'248-250 MOORE PARK ROAD'	2	40	A
'248-250 MOORE PARK ROAD'	1	36	A
'246 MOORE PARK ROAD'	1	23	A
'255 OXFORD STREET'	4	18	A
'255 OXFORD STREET'	3	13	A
'255 OXFORD STREET'	2	13	A
'255 OXFORD STREET'	1	13	A
'258 MOORE PARK ROAD'	3	44	A
'258 MOORE PARK ROAD'	2	42	A
'258 MOORE PARK ROAD'	1	37	A
'252 MOORE PARK ROAD'	3	45	A
'252 MOORE PARK ROAD'	2	42	A
'252 MOORE PARK ROAD'	1	37	A
'256 MOORE PARK ROAD'	2	32	A
'256 MOORE PARK ROAD'	1	31	A
'257 OXFORD STREET'	3	13	A
'257 OXFORD STREET'	2	12	A
'257 OXFORD STREET'	1	12	A
'251-255 OXFORD STREET'	2	11	A
'251-255 OXFORD STREET'	1	11	A
'250 MOORE PARK ROAD'	1	23	A
'270 MOORE PARK ROAD'	2	25	A
'270 MOORE PARK ROAD'	1	25	A
'262 MOORE PARK ROAD'	2	24	A
'262 MOORE PARK ROAD'	1	25	A
'278 MOORE PARK ROAD'	2	26	A
'278 MOORE PARK ROAD'	1	26	A
'262 MOORE PARK ROAD'	3	43	A
'262 MOORE PARK ROAD'	2	41	A
'262 MOORE PARK ROAD'	1	36	A
'270 MOORE PARK ROAD'	3	43	A
'270 MOORE PARK ROAD'	2	40	A
'270 MOORE PARK ROAD'	1	35	A
'266 OXFORD STREET'	2	6	A
'266 OXFORD STREET'	1	7	A
'272 MOORE PARK ROAD'	2	26	A

Receiver			
Address	Floor	Prediction	Evening
'272 MOORE PARK ROAD'	1	26	A
'276 MOORE PARK ROAD'	2	38	A
'276 MOORE PARK ROAD'	1	34	A
'274 MOORE PARK ROAD'	2	39	A
'274 MOORE PARK ROAD'	1	35	A
'267 OXFORD STREET'	1	11	A
'284 MOORE PARK ROAD'	2	39	A
'284 MOORE PARK ROAD'	1	36	A
'284 MOORE PARK ROAD'	2	25	A
'284 MOORE PARK ROAD'	1	25	A
'292 MOORE PARK ROAD'	2	23	A
'292 MOORE PARK ROAD'	1	22	A
'286 MOORE PARK ROAD'	2	26	A
'286 MOORE PARK ROAD'	1	26	A
'280 MOORE PARK ROAD'	1	34	A
'286 MOORE PARK ROAD'	2	38	A
'294 MOORE PARK ROAD'	2	24	A
'294 MOORE PARK ROAD'	1	23	A
'298 MOORE PARK ROAD'	3	38	A
'298 MOORE PARK ROAD'	2	38	A
'298 MOORE PARK ROAD'	1	35	A
'294 MOORE PARK ROAD'	3	40	A
'294 MOORE PARK ROAD'	2	39	A
'294 MOORE PARK ROAD'	1	36	A
'292 OXFORD STREET'	3	12	A
'292 OXFORD STREET'	2	11	A
'292 OXFORD STREET'	1	11	A
'296 MOORE PARK ROAD'	2	25	A
'296 MOORE PARK ROAD'	1	22	A
'296 MOORE PARK ROAD'	3	38	A
'296 MOORE PARK ROAD'	2	38	A
'296 MOORE PARK ROAD'	1	35	A
'296 MOORE PARK ROAD'	2	21	A
'296 MOORE PARK ROAD'	1	20	A
'300 MOORE PARK ROAD'	3	38	A
'300 MOORE PARK ROAD'	2	37	A
'300 MOORE PARK ROAD'	1	35	A
'304 MOORE PARK ROAD'	3	39	A
'304 MOORE PARK ROAD'	2	38	A
'304 MOORE PARK ROAD'	1	36	A
'308 MOORE PARK ROAD'	5	38	A
'308 MOORE PARK ROAD'	4	37	A
'308 MOORE PARK ROAD'	3	35	A
'308 MOORE PARK ROAD'	2	34	A
'308 MOORE PARK ROAD'	1	34	A
'300 MOORE PARK ROAD'	1	22	A
'302 MOORE PARK ROAD'	2	22	A
'302 MOORE PARK ROAD'	1	21	A
'306 MOORE PARK ROAD'	3	37	A
'306 MOORE PARK ROAD'	2	36	A
'306 MOORE PARK ROAD'	1	34	A
'302 MOORE PARK ROAD'	2	39	A
'302 MOORE PARK ROAD'	1	37	A
'314 MOORE PARK ROAD'	2	19	A
'314 MOORE PARK ROAD'	1	19	A
'322 MOORE PARK ROAD'	2	32	A
'322 MOORE PARK ROAD'	1	30	A
'320 MOORE PARK ROAD'	2	32	A
'320 MOORE PARK ROAD'	1	31	A
'318 MOORE PARK ROAD'	3	33	A

Receiver			
Address	Floor	Prediction	Evening
'318 MOORE PARK ROAD'	2	33	A
'318 MOORE PARK ROAD'	1	31	A
'316 MOORE PARK ROAD'	2	33	A
'316 MOORE PARK ROAD'	1	33	A
'330 MOORE PARK ROAD'	2	31	A
'330 MOORE PARK ROAD'	1	30	A
'324 MOORE PARK ROAD'	2	32	A
'324 MOORE PARK ROAD'	1	30	A
'326 MOORE PARK ROAD'	2	32	A
'326 MOORE PARK ROAD'	1	30	A
'339 OXFORD STREET'	6	10	A
'339 OXFORD STREET'	5	9	A
'339 OXFORD STREET'	4	10	A
'339 OXFORD STREET'	3	10	A
'339 OXFORD STREET'	2	10	A
'339 OXFORD STREET'	1	10	A
'332-334 MOORE PARK ROAD'	2	30	A
'332-334 MOORE PARK ROAD'	1	31	A
'344 MOORE PARK ROAD'	2	24	A
'344 MOORE PARK ROAD'	1	21	A
'342 MOORE PARK ROAD'	1	28	A
'338 MOORE PARK ROAD'	1	17	A
'336 MOORE PARK ROAD'	1	17	A
'340 MOORE PARK ROAD'	1	27	A
'356 MOORE PARK ROAD'	3	20	A
'356 MOORE PARK ROAD'	2	16	A
'356 MOORE PARK ROAD'	1	15	A
'350 MOORE PARK ROAD'	3	19	A
'350 MOORE PARK ROAD'	2	16	A
'350 MOORE PARK ROAD'	1	14	A
'352 MOORE PARK ROAD'	3	16	A
'352 MOORE PARK ROAD'	2	15	A
'352 MOORE PARK ROAD'	1	15	A
'348 MOORE PARK ROAD'	2	16	A
'348 MOORE PARK ROAD'	1	15	A
'345-347 OXFORD STREET'	3	10	A
'345-347 OXFORD STREET'	2	10	A
'345-347 OXFORD STREET'	1	10	A
'354 MOORE PARK ROAD'	3	19	A
'354 MOORE PARK ROAD'	2	16	A
'354 MOORE PARK ROAD'	1	14	A
'346 MOORE PARK ROAD'	2	30	A
'346 MOORE PARK ROAD'	1	30	A
'358 MOORE PARK ROAD'	3	21	A
'358 MOORE PARK ROAD'	2	18	A
'358 MOORE PARK ROAD'	1	16	A
'349-351 OXFORD STREET'	3	10	A
'349-351 OXFORD STREET'	2	10	A
'349-351 OXFORD STREET'	1	10	A
'354 SOUTH DOWLING STREET'	1	0	A
'356 SOUTH DOWLING STREET'	1	-1	A
'358 SOUTH DOWLING STREET'	2	-1	A
'358 SOUTH DOWLING STREET'	1	-1	A
'360 MOORE PARK ROAD'	1	26	A
'360 MOORE PARK ROAD'	1	31	A
'362 SOUTH DOWLING STREET'	3	3	A
'362 SOUTH DOWLING STREET'	2	1	A
'362 SOUTH DOWLING STREET'	1	2	A
'378 MOORE PARK ROAD'	2	11	A
'378 MOORE PARK ROAD'	1	11	A

Receiver			
Address	Floor	Prediction	Evening
'361-379 OXFORD STREET'	3	11	A
'361-379 OXFORD STREET'	2	11	A
'361-379 OXFORD STREET'	1	12	A
'102 ARTHUR STREET'	2	8	A
'102 ARTHUR STREET'	1	3	A
'96 LANG ROAD'	2	-3	A
'96 LANG ROAD'	1	-3	A
'97 FITZROY STREET'	2	1	A
'97 FITZROY STREET'	1	1	A
'98 ARTHUR STREET'	1	4	A
'98 LANG ROAD'	2	6	A
'98 LANG ROAD'	1	1	A
'103 ARTHUR STREET'	1	1	A
'99 FITZROY STREET'	2	2	A
'99 FITZROY STREET'	1	2	A
'98 LANG ROAD'	2	-3	A
'98 LANG ROAD'	1	-3	A
'101 GREENS ROAD'	2	6	A
'101 GREENS ROAD'	1	6	A
'99 COOK ROAD'	1	4	A
'101 ARTHUR STREET'	1	8	A
'103 COOK ROAD'	2	0	A
'103 COOK ROAD'	1	0	A
'106 ARTHUR STREET'	2	9	A
'106 ARTHUR STREET'	1	2	A
'99 COOK ROAD'	2	0	A
'99 COOK ROAD'	1	0	A
'100 LANG ROAD'	1	-3	A
'102 LANG ROAD'	2	-3	A
'102 LANG ROAD'	1	-3	A
'105 COOK ROAD'	7	17	A
'105 COOK ROAD'	6	15	A
'105 COOK ROAD'	5	8	A
'105 COOK ROAD'	4	7	A
'105 COOK ROAD'	3	7	A
'105 COOK ROAD'	2	6	A
'105 COOK ROAD'	1	6	A
'103 COOK ROAD'	1	8	A
'105 FITZROY STREET'	2	1	A
'105 FITZROY STREET'	1	1	A
'108 ARTHUR STREET'	1	-1	A
'106-108 FITZROY STREET'	3	0	A
'106-108 FITZROY STREET'	2	0	A
'106-108 FITZROY STREET'	1	0	A
'104 LANG ROAD'	1	3	A
'104 LANG ROAD'	3	-3	A
'104 LANG ROAD'	2	-3	A
'104 LANG ROAD'	1	-3	A
'105 ARTHUR STREET'	1	8	A
'107 FITZROY STREET'	2	1	A
'107 FITZROY STREET'	1	1	A
'107-111 COOK ROAD'	2	0	A
'107-111 COOK ROAD'	1	0	A
'106 LANG ROAD'	2	-3	A
'106 LANG ROAD'	1	-3	A
'109 ARTHUR STREET'	1	-1	A
'109 FITZROY STREET'	2	1	A
'109 FITZROY STREET'	1	1	A
'107-111 COOK ROAD'	2	4	A
'107-111 COOK ROAD'	1	4	A

Receiver			
Address	Floor	Prediction	Evening
'112 ARTHUR STREET'	1	0	A
'107-111 COOK ROAD'	2	2	A
'107-111 COOK ROAD'	1	2	A
'108 LANG ROAD'	1	2	A
'111 ARTHUR STREET'	1	-1	A
'108 LANG ROAD'	2	-3	A
'108 LANG ROAD'	1	-3	A
'114 ARTHUR STREET'	1	3	A
'110 LANG ROAD'	3	-3	A
'110 LANG ROAD'	2	-3	A
'110 LANG ROAD'	1	-3	A
'114 FITZROY STREET'	2	1	A
'114 FITZROY STREET'	1	2	A
'112 FITZROY STREET'	1	2	A
'113 ARTHUR STREET'	1	0	A
'110 LANG ROAD'	1	-2	A
'113-119 COOK ROAD'	2	3	A
'113-119 COOK ROAD'	1	3	A
'115 ARTHUR STREET'	1	1	A
'116 ARTHUR STREET'	1	0	A
'113-119 COOK ROAD'	2	3	A
'113-119 COOK ROAD'	1	3	A
'112 LANG ROAD'	1	-1	A
'114 LANG ROAD'	3	0	A
'114 LANG ROAD'	2	3	A
'114 LANG ROAD'	1	2	A
'114 LANG ROAD'	2	-2	A
'114 LANG ROAD'	1	-2	A
'114 LANG ROAD'	1	4	A
'114 LANG ROAD'	1	1	A
'114 LANG ROAD'	1	2	A
'116 LANG ROAD'	3	12	A
'116 LANG ROAD'	2	9	A
'116 LANG ROAD'	1	8	A
'114 LANG ROAD'	1	2	A
'114 LANG ROAD'	1	4	A
'117-119 FLINDERS STREET'	4	5	A
'117-119 FLINDERS STREET'	3	5	A
'117-119 FLINDERS STREET'	2	5	A
'117-119 FLINDERS STREET'	1	5	A
'116 LANG ROAD'	4	7	A
'116 LANG ROAD'	3	7	A
'116 LANG ROAD'	2	6	A
'116 LANG ROAD'	1	6	A
'116 LANG ROAD'	3	7	A
'116 LANG ROAD'	2	9	A
'116 LANG ROAD'	1	8	A
'116 LANG ROAD'	4	1	A
'116 LANG ROAD'	3	1	A
'116 LANG ROAD'	2	2	A
'116 LANG ROAD'	1	2	A
'117-119 FLINDERS STREET'	5	0	A
'117-119 FLINDERS STREET'	4	0	A
'117-119 FLINDERS STREET'	3	0	A
'117-119 FLINDERS STREET'	2	0	A
'117-119 FLINDERS STREET'	1	0	A
'116 LANG ROAD'	5	-1	A
'116 LANG ROAD'	4	-1	A
'116 LANG ROAD'	3	-1	A
'116 LANG ROAD'	2	-1	A

Receiver			
Address	**Floor**	**Prediction**	**Evening**
'116 LANG ROAD'	1	-1	A
'116 LANG ROAD'	3	7	A
'116 LANG ROAD'	2	7	A
'116 LANG ROAD'	1	6	A
'116 LANG ROAD'	3	-3	A
'116 LANG ROAD'	2	-3	A
'116 LANG ROAD'	1	-3	A
'116 LANG ROAD'	2	5	A
'116 LANG ROAD'	1	5	A
'116 LANG ROAD'	1	5	A
'116 LANG ROAD'	2	4	A
'116 LANG ROAD'	1	4	A
'116 LANG ROAD'	3	8	A
'116 LANG ROAD'	2	8	A
'116 LANG ROAD'	1	8	A
'116 LANG ROAD'	2	1	A
'116 LANG ROAD'	1	1	A
'116 LANG ROAD'	2	1	A
'116 LANG ROAD'	1	1	A
'116 LANG ROAD'	4	5	A
'116 LANG ROAD'	3	4	A
'116 LANG ROAD'	2	4	A
'116 LANG ROAD'	1	4	A
'116 LANG ROAD'	5	5	A
'116 LANG ROAD'	4	5	A
'116 LANG ROAD'	3	10	A
'116 LANG ROAD'	2	9	A
'116 LANG ROAD'	1	9	A
'116 LANG ROAD'	2	-1	A
'116 LANG ROAD'	1	-1	A
'116 LANG ROAD'	3	6	A
'116 LANG ROAD'	2	6	A
'116 LANG ROAD'	1	6	A
'116 LANG ROAD'	5	3	A
'116 LANG ROAD'	4	5	A
'116 LANG ROAD'	3	5	A
'116 LANG ROAD'	2	5	A
'116 LANG ROAD'	1	4	A
'120 ARTHUR STREET'	2	4	A
'120 ARTHUR STREET'	1	0	A
'116 LANG ROAD'	4	10	A
'116 LANG ROAD'	3	9	A
'116 LANG ROAD'	2	7	A
'116 LANG ROAD'	1	6	A
'116 LANG ROAD'	3	7	A
'116 LANG ROAD'	2	6	A
'116 LANG ROAD'	1	6	A
'116 LANG ROAD'	3	5	A
'116 LANG ROAD'	2	5	A
'116 LANG ROAD'	1	5	A
'119 LEINSTER STREET'	2	10	A
'119 LEINSTER STREET'	1	10	A
'118 ARTHUR STREET'	1	1	A
'116 LANG ROAD'	2	6	A
'380 MOORE PARK ROAD'	2	12	A
'380 MOORE PARK ROAD'	1	12	A
'360 SOUTH DOWLING STREET'	1	2	A
'372 SOUTH DOWLING STREET'	3	5	A
'372 SOUTH DOWLING STREET'	2	5	A
'372 SOUTH DOWLING STREET'	1	5	A

Receiver			
Address	Floor	Prediction	Evening
'368 SOUTH DOWLING STREET'	4	-1	A
'368 SOUTH DOWLING STREET'	3	0	A
'368 SOUTH DOWLING STREET'	2	0	A
'368 SOUTH DOWLING STREET'	1	0	A
'363-379 OXFORD STREET'	5	11	A
'363-379 OXFORD STREET'	4	10	A
'363-379 OXFORD STREET'	3	10	A
'363-379 OXFORD STREET'	2	10	A
'363-379 OXFORD STREET'	1	10	A
'370 SOUTH DOWLING STREET'	3	1	A
'370 SOUTH DOWLING STREET'	2	2	A
'370 SOUTH DOWLING STREET'	1	2	A
'374 SOUTH DOWLING STREET'	3	4	A
'374 SOUTH DOWLING STREET'	2	4	A
'374 SOUTH DOWLING STREET'	1	4	A
'374 MOORE PARK ROAD'	1	10	A
'374 MOORE PARK ROAD'	1	8	A
'376 SOUTH DOWLING STREET'	3	4	A
'376 SOUTH DOWLING STREET'	2	4	A
'376 SOUTH DOWLING STREET'	1	5	A
'374 MOORE PARK ROAD'	1	9	A
'378 SOUTH DOWLING STREET'	2	6	A
'378 SOUTH DOWLING STREET'	1	6	A
'382 MOORE PARK ROAD'	1	12	A
'384 MOORE PARK ROAD'	1	13	A
'392 MOORE PARK ROAD'	2	11	A
'392 MOORE PARK ROAD'	1	11	A
'382 MOORE PARK ROAD'	1	9	A
'386 MOORE PARK ROAD'	1	13	A
'388 MOORE PARK ROAD'	1	12	A
'386 MOORE PARK ROAD'	1	10	A
'387-389 OXFORD STREET'	3	11	A
'387-389 OXFORD STREET'	2	12	A
'387-389 OXFORD STREET'	1	13	A
'386 MOORE PARK ROAD'	1	12	A
'385 OXFORD STREET'	1	10	A
'390 MOORE PARK ROAD'	1	12	A
'390 MOORE PARK ROAD'	1	11	A
'394 MOORE PARK ROAD'	1	9	A
'390 MOORE PARK ROAD'	1	10	A
'391 OXFORD STREET'	2	7	A
'391 OXFORD STREET'	1	7	A
'394 MOORE PARK ROAD'	1	9	A
'400 MOORE PARK ROAD'	2	12	A
'400 MOORE PARK ROAD'	1	12	A
'394 MOORE PARK ROAD'	1	11	A
'395 OXFORD STREET'	2	-2	A
'395 OXFORD STREET'	1	1	A
'395 OXFORD STREET'	2	-3	A
'395 OXFORD STREET'	1	-3	A
'406 MOORE PARK ROAD'	2	9	A
'406 MOORE PARK ROAD'	1	9	A
'402 MOORE PARK ROAD'	2	11	A
'402 MOORE PARK ROAD'	1	11	A
'395 OXFORD STREET'	1	0	A
'408 MOORE PARK ROAD'	2	12	A
'408 MOORE PARK ROAD'	1	12	A
'395 OXFORD STREET'	1	0	A
'406 MOORE PARK ROAD'	2	10	A
'406 MOORE PARK ROAD'	1	10	A

Receiver			
Address	Floor	Prediction	Evening
'395 OXFORD STREET'	1	1	A
'410 MOORE PARK ROAD'	2	12	A
'410 MOORE PARK ROAD'	1	12	A
'398 MOORE PARK ROAD'	1	10	A
'395 OXFORD STREET'	1	2	A
'399-435 OXFORD STREET'	3	2	A
'399-435 OXFORD STREET'	2	2	A
'399-435 OXFORD STREET'	1	1	A
'418 MOORE PARK ROAD'	3	12	A
'418 MOORE PARK ROAD'	2	11	A
'418 MOORE PARK ROAD'	1	11	A
'420 MOORE PARK ROAD'	3	11	A
'420 MOORE PARK ROAD'	2	10	A
'420 MOORE PARK ROAD'	1	10	A
'410 MOORE PARK ROAD'	1	9	A
'414 MOORE PARK ROAD'	1	16	A
'416 MOORE PARK ROAD'	1	15	A
'422 MOORE PARK ROAD'	3	8	A
'422 MOORE PARK ROAD'	2	8	A
'422 MOORE PARK ROAD'	1	8	A
'418 MOORE PARK ROAD'	2	5	A
'418 MOORE PARK ROAD'	1	5	A
'424 MOORE PARK ROAD'	3	9	A
'424 MOORE PARK ROAD'	2	9	A
'424 MOORE PARK ROAD'	1	9	A
'421 OXFORD STREET'	3	-1	A
'421 OXFORD STREET'	2	-2	A
'421 OXFORD STREET'	1	-3	A
'426 MOORE PARK ROAD'	3	8	A
'426 MOORE PARK ROAD'	2	8	A
'426 MOORE PARK ROAD'	1	8	A
'421 OXFORD STREET'	3	4	A
'421 OXFORD STREET'	2	3	A
'421 OXFORD STREET'	1	2	A
'428 MOORE PARK ROAD'	3	5	A
'428 MOORE PARK ROAD'	2	4	A
'428 MOORE PARK ROAD'	1	4	A
'430 MOORE PARK ROAD'	3	5	A
'430 MOORE PARK ROAD'	2	4	A
'430 MOORE PARK ROAD'	1	5	A
'432 MOORE PARK ROAD'	3	5	A
'432 MOORE PARK ROAD'	2	4	A
'432 MOORE PARK ROAD'	1	4	A
'512 CLEVELAND STREET'	1	6	A
'514 CLEVELAND STREET'	2	8	A
'514 CLEVELAND STREET'	1	4	A
'516 CLEVELAND STREET'	2	1	A
'516 CLEVELAND STREET'	1	0	A
'507 SOUTH DOWLING STREET'	2	22	A
'507 SOUTH DOWLING STREET'	1	22	A
'518 CLEVELAND STREET'	2	1	A
'518 CLEVELAND STREET'	1	0	A
'524 CLEVELAND STREET'	2	5	A
'524 CLEVELAND STREET'	1	2	A
'522 CLEVELAND STREET'	2	4	A
'522 CLEVELAND STREET'	1	1	A
'520 CLEVELAND STREET'	1	6	A
'528 CLEVELAND STREET'	2	0	A
'528 CLEVELAND STREET'	1	0	A
'526 CLEVELAND STREET'	1	3	A

Receiver			
Address	Floor	Prediction	Evening
'534 CLEVELAND STREET'	2	15	A
'534 CLEVELAND STREET'	1	13	A
'532 CLEVELAND STREET'	2	8	A
'532 CLEVELAND STREET'	1	3	A
'538 CLEVELAND STREET'	2	15	A
'538 CLEVELAND STREET'	1	13	A
'530 CLEVELAND STREET'	1	2	A
'536 CLEVELAND STREET'	2	15	A
'536 CLEVELAND STREET'	1	13	A
'540 CLEVELAND STREET'	2	12	A
'540 CLEVELAND STREET'	1	8	A
'542 CLEVELAND STREET'	2	13	A
'542 CLEVELAND STREET'	1	9	A
'544 CLEVELAND STREET'	2	13	A
'544 CLEVELAND STREET'	1	9	A
'550 CLEVELAND STREET'	2	8	A
'550 CLEVELAND STREET'	1	5	A
'546 CLEVELAND STREET'	2	13	A
'546 CLEVELAND STREET'	1	8	A
'589 SOUTH DOWLING STREET'	4	14	A
'589 SOUTH DOWLING STREET'	3	14	A
'589 SOUTH DOWLING STREET'	2	13	A
'589 SOUTH DOWLING STREET'	1	13	A
'548 CLEVELAND STREET'	2	8	A
'548 CLEVELAND STREET'	1	6	A
'555 SOUTH DOWLING STREET'	3	19	A
'555 SOUTH DOWLING STREET'	2	19	A
'555 SOUTH DOWLING STREET'	1	18	A
'559 SOUTH DOWLING STREET'	2	19	A
'559 SOUTH DOWLING STREET'	1	18	A
'552 CLEVELAND STREET'	2	6	A
'552 CLEVELAND STREET'	1	3	A
'557 SOUTH DOWLING STREET'	2	19	A
'557 SOUTH DOWLING STREET'	1	18	A
'553 SOUTH DOWLING STREET'	2	19	A
'553 SOUTH DOWLING STREET'	1	18	A
'587 SOUTH DOWLING STREET'	3	14	A
'587 SOUTH DOWLING STREET'	2	13	A
'587 SOUTH DOWLING STREET'	1	13	A
'560 CLEVELAND STREET'	3	12	A
'560 CLEVELAND STREET'	2	6	A
'560 CLEVELAND STREET'	1	-1	A
'569 SOUTH DOWLING STREET'	2	14	A
'569 SOUTH DOWLING STREET'	1	14	A
'560 CLEVELAND STREET'	2	8	A
'560 CLEVELAND STREET'	1	7	A
'560 CLEVELAND STREET'	4	11	A
'560 CLEVELAND STREET'	3	12	A
'560 CLEVELAND STREET'	2	10	A
'560 CLEVELAND STREET'	1	7	A
'561 SOUTH DOWLING STREET'	1	18	A
'560 CLEVELAND STREET'	3	11	A
'560 CLEVELAND STREET'	2	11	A
'560 CLEVELAND STREET'	1	10	A
'560 CLEVELAND STREET'	4	12	A
'560 CLEVELAND STREET'	3	12	A
'560 CLEVELAND STREET'	2	12	A
'560 CLEVELAND STREET'	1	12	A
'560 CLEVELAND STREET'	2	12	A
'560 CLEVELAND STREET'	1	13	A

Receiver			
Address	Floor	Prediction	Evening
'571 SOUTH DOWLING STREET'	2	14	A
'571 SOUTH DOWLING STREET'	1	13	A
'560 CLEVELAND STREET'	1	11	A
'585 SOUTH DOWLING STREET'	2	14	A
'585 SOUTH DOWLING STREET'	1	13	A
'560 CLEVELAND STREET'	3	1	A
'560 CLEVELAND STREET'	2	-1	A
'560 CLEVELAND STREET'	1	-3	A
'560 CLEVELAND STREET'	4	11	A
'560 CLEVELAND STREET'	3	11	A
'560 CLEVELAND STREET'	2	11	A
'560 CLEVELAND STREET'	1	11	A
'573 SOUTH DOWLING STREET'	2	14	A
'573 SOUTH DOWLING STREET'	1	13	A
'585 SOUTH DOWLING STREET'	2	14	A
'585 SOUTH DOWLING STREET'	1	13	A
'577 SOUTH DOWLING STREET'	2	14	A
'577 SOUTH DOWLING STREET'	1	13	A
'575 SOUTH DOWLING STREET'	2	14	A
'575 SOUTH DOWLING STREET'	1	13	A
'581 SOUTH DOWLING STREET'	2	14	A
'581 SOUTH DOWLING STREET'	1	13	A
'582 BOURKE STREET'	2	1	A
'582 BOURKE STREET'	1	-1	A
'578 BOURKE STREET'	1	13	A
'588 BOURKE STREET'	2	0	A
'588 BOURKE STREET'	1	-1	A
'590-614 BOURKE STREET'	2	-8	A
'590-614 BOURKE STREET'	1	-10	A
'590-614 BOURKE STREET'	2	-5	A
'286 MOORE PARK ROAD'	1	35	A
'590-614 BOURKE STREET'	1	-9	A
'591-623 SOUTH DOWLING STREET'	3	15	A
'591-623 SOUTH DOWLING STREET'	2	15	A
'591-623 SOUTH DOWLING STREET'	1	14	A
'591-623 SOUTH DOWLING STREET'	4	14	A
'591-623 SOUTH DOWLING STREET'	3	13	A
'591-623 SOUTH DOWLING STREET'	2	13	A
'591-623 SOUTH DOWLING STREET'	1	12	A
'590-614 BOURKE STREET'	2	-9	A
'590-614 BOURKE STREET'	1	-11	A
'590-614 BOURKE STREET'	2	-9	A
'590-614 BOURKE STREET'	1	-9	A
'590-614 BOURKE STREET'	2	4	A
'590-614 BOURKE STREET'	1	3	A
'590-614 BOURKE STREET'	1	-7	A
'643 SOUTH DOWLING STREET'	3	15	A
'643 SOUTH DOWLING STREET'	2	15	A
'643 SOUTH DOWLING STREET'	1	15	A
'625-629 SOUTH DOWLING STREET'	3	13	A
'625-629 SOUTH DOWLING STREET'	2	5	A
'625-629 SOUTH DOWLING STREET'	1	4	A
'641 SOUTH DOWLING STREET'	3	18	A
'641 SOUTH DOWLING STREET'	2	18	A
'641 SOUTH DOWLING STREET'	1	17	A
'633 SOUTH DOWLING STREET'	3	13	A
'633 SOUTH DOWLING STREET'	2	13	A
'633 SOUTH DOWLING STREET'	1	12	A
'631 SOUTH DOWLING STREET'	3	13	A
'631 SOUTH DOWLING STREET'	2	13	A

Receiver			
Address	Floor	Prediction	Evening
'631 SOUTH DOWLING STREET'	1	12	A
'645 SOUTH DOWLING STREET'	3	18	A
'645 SOUTH DOWLING STREET'	2	18	A
'645 SOUTH DOWLING STREET'	1	18	A
'631 SOUTH DOWLING STREET'	2	13	A
'631 SOUTH DOWLING STREET'	1	12	A
'655 SOUTH DOWLING STREET'	2	18	A
'655 SOUTH DOWLING STREET'	1	18	A
'651 SOUTH DOWLING STREET'	2	18	A
'651 SOUTH DOWLING STREET'	1	18	A
'649 SOUTH DOWLING STREET'	2	18	A
'649 SOUTH DOWLING STREET'	1	18	A
'657 SOUTH DOWLING STREET'	2	18	A
'657 SOUTH DOWLING STREET'	1	18	A
'647 SOUTH DOWLING STREET'	2	18	A
'647 SOUTH DOWLING STREET'	1	18	A
'653 SOUTH DOWLING STREET'	1	18	A
'663 SOUTH DOWLING STREET'	3	18	A
'663 SOUTH DOWLING STREET'	2	18	A
'663 SOUTH DOWLING STREET'	1	18	A
'659 SOUTH DOWLING STREET'	2	18	A
'659 SOUTH DOWLING STREET'	1	18	A
'671 SOUTH DOWLING STREET'	3	17	A
'671 SOUTH DOWLING STREET'	2	18	A
'671 SOUTH DOWLING STREET'	1	18	A
'667 SOUTH DOWLING STREET'	2	18	A
'667 SOUTH DOWLING STREET'	1	18	A
'671 SOUTH DOWLING STREET'	4	17	A
'671 SOUTH DOWLING STREET'	3	17	A
'671 SOUTH DOWLING STREET'	2	18	A
'671 SOUTH DOWLING STREET'	1	18	A
'685-687 SOUTH DOWLING STREET'	2	17	A
'685-687 SOUTH DOWLING STREET'	1	17	A
'675-677 SOUTH DOWLING STREET'	3	0	A
'675-677 SOUTH DOWLING STREET'	2	-3	A
'675-677 SOUTH DOWLING STREET'	1	-3	A
'665 SOUTH DOWLING STREET'	2	18	A
'665 SOUTH DOWLING STREET'	1	18	A
'683 SOUTH DOWLING STREET'	2	17	A
'683 SOUTH DOWLING STREET'	1	17	A
'681 SOUTH DOWLING STREET'	2	17	A
'681 SOUTH DOWLING STREET'	1	17	A
'695 SOUTH DOWLING STREET'	2	17	A
'695 SOUTH DOWLING STREET'	1	17	A
'697 SOUTH DOWLING STREET'	2	16	A
'697 SOUTH DOWLING STREET'	1	16	A
'691 SOUTH DOWLING STREET'	1	17	A
'711 SOUTH DOWLING STREET'	4	16	A
'711 SOUTH DOWLING STREET'	3	16	A
'711 SOUTH DOWLING STREET'	2	16	A
'711 SOUTH DOWLING STREET'	1	16	A
'705 SOUTH DOWLING STREET'	2	16	A
'705 SOUTH DOWLING STREET'	1	16	A
'699 SOUTH DOWLING STREET'	2	16	A
'699 SOUTH DOWLING STREET'	1	16	A
'703 SOUTH DOWLING STREET'	2	16	A
'703 SOUTH DOWLING STREET'	1	16	A
'707 SOUTH DOWLING STREET'	2	16	A
'707 SOUTH DOWLING STREET'	1	16	A
'715 SOUTH DOWLING STREET'	3	16	A

Receiver			
Address	Floor	Prediction	Evening
'715 SOUTH DOWLING STREET'	2	16	A
'715 SOUTH DOWLING STREET'	1	16	A
'709 SOUTH DOWLING STREET'	2	16	A
'709 SOUTH DOWLING STREET'	1	16	A
'727 SOUTH DOWLING STREET'	2	16	A
'727 SOUTH DOWLING STREET'	1	16	A
'725 SOUTH DOWLING STREET'	2	16	A
'725 SOUTH DOWLING STREET'	1	16	A
'723 SOUTH DOWLING STREET'	2	16	A
'723 SOUTH DOWLING STREET'	1	16	A
'721 SOUTH DOWLING STREET'	1	16	A
'729 SOUTH DOWLING STREET'	2	16	A
'729 SOUTH DOWLING STREET'	1	16	A
'717 SOUTH DOWLING STREET'	1	16	A
'735 SOUTH DOWLING STREET'	3	16	A
'735 SOUTH DOWLING STREET'	2	16	A
'735 SOUTH DOWLING STREET'	1	15	A
'733 SOUTH DOWLING STREET'	2	16	A
'733 SOUTH DOWLING STREET'	1	15	A
'737 SOUTH DOWLING STREET'	3	15	A
'737 SOUTH DOWLING STREET'	2	16	A
'737 SOUTH DOWLING STREET'	1	15	A
'780 BOURKE STREET'	16	-7	A
'780 BOURKE STREET'	15	-6	A
'780 BOURKE STREET'	14	-6	A
'780 BOURKE STREET'	13	-6	A
'780 BOURKE STREET'	12	-6	A
'780 BOURKE STREET'	11	-6	A
'780 BOURKE STREET'	10	-6	A
'780 BOURKE STREET'	9	-6	A
'780 BOURKE STREET'	8	-7	A
'780 BOURKE STREET'	7	-7	A
'780 BOURKE STREET'	6	-7	A
'780 BOURKE STREET'	5	-7	A
'780 BOURKE STREET'	4	-8	A
'780 BOURKE STREET'	3	-8	A
'780 BOURKE STREET'	2	-8	A
'780 BOURKE STREET'	1	-8	A
'741 SOUTH DOWLING STREET'	2	15	A
'741 SOUTH DOWLING STREET'	1	15	A
'739 SOUTH DOWLING STREET'	2	15	A
'739 SOUTH DOWLING STREET'	1	15	A
'745-747 SOUTH DOWLING STREET'	4	15	A
'745-747 SOUTH DOWLING STREET'	3	15	A
'745-747 SOUTH DOWLING STREET'	2	15	A
'745-747 SOUTH DOWLING STREET'	1	15	A
'749 SOUTH DOWLING STREET'	3	15	A
'749 SOUTH DOWLING STREET'	2	15	A
'749 SOUTH DOWLING STREET'	1	15	A
'743 SOUTH DOWLING STREET'	2	15	A
'743 SOUTH DOWLING STREET'	1	15	A
'755 SOUTH DOWLING STREET'	2	15	A
'755 SOUTH DOWLING STREET'	1	15	A
'757 SOUTH DOWLING STREET'	3	15	A
'757 SOUTH DOWLING STREET'	2	15	A
'757 SOUTH DOWLING STREET'	1	15	A
'753 SOUTH DOWLING STREET'	2	15	A
'753 SOUTH DOWLING STREET'	1	15	A
'751 SOUTH DOWLING STREET'	2	15	A
'751 SOUTH DOWLING STREET'	1	15	A

Receiver			
Address	Floor	Prediction	Evening
'758 BOURKE STREET'	2	3	A
'758 BOURKE STREET'	1	-1	A
'761 SOUTH DOWLING STREET'	1	15	A
'780 BOURKE STREET'	4	-3	A
'780 BOURKE STREET'	3	-4	A
'780 BOURKE STREET'	2	-4	A
'780 BOURKE STREET'	1	-4	A
'763 SOUTH DOWLING STREET'	2	15	A
'763 SOUTH DOWLING STREET'	1	15	A
'759 SOUTH DOWLING STREET'	1	15	A
'765 SOUTH DOWLING STREET'	2	15	A
'765 SOUTH DOWLING STREET'	1	15	A
'767 SOUTH DOWLING STREET'	2	15	A
'767 SOUTH DOWLING STREET'	1	15	A
'769 SOUTH DOWLING STREET'	3	15	A
'769 SOUTH DOWLING STREET'	2	15	A
'769 SOUTH DOWLING STREET'	1	15	A
'771 SOUTH DOWLING STREET'	3	15	A
'771 SOUTH DOWLING STREET'	2	15	A
'771 SOUTH DOWLING STREET'	1	15	A
'773 SOUTH DOWLING STREET'	3	15	A
'773 SOUTH DOWLING STREET'	2	15	A
'773 SOUTH DOWLING STREET'	1	15	A
'775 SOUTH DOWLING STREET'	3	14	A
'775 SOUTH DOWLING STREET'	2	15	A
'775 SOUTH DOWLING STREET'	1	14	A
'780 BOURKE STREET'	2	12	A
'780 BOURKE STREET'	1	9	A
'780 BOURKE STREET'	7	11	A
'780 BOURKE STREET'	6	11	A
'780 BOURKE STREET'	5	13	A
'780 BOURKE STREET'	4	12	A
'780 BOURKE STREET'	3	7	A
'780 BOURKE STREET'	2	4	A
'780 BOURKE STREET'	1	1	A
'780 BOURKE STREET'	2	9	A
'780 BOURKE STREET'	1	9	A
'780 BOURKE STREET'	5	13	A
'780 BOURKE STREET'	4	13	A
'780 BOURKE STREET'	3	13	A
'780 BOURKE STREET'	2	13	A
'780 BOURKE STREET'	1	13	A
'780 BOURKE STREET'	4	12	A
'780 BOURKE STREET'	3	11	A
'780 BOURKE STREET'	2	11	A
'780 BOURKE STREET'	1	10	A
'780 BOURKE STREET'	5	13	A
'780 BOURKE STREET'	4	14	A
'780 BOURKE STREET'	3	12	A
'780 BOURKE STREET'	2	9	A
'780 BOURKE STREET'	1	6	A
'780 BOURKE STREET'	3	4	A
'780 BOURKE STREET'	2	2	A
'780 BOURKE STREET'	1	1	A
'Building 359824'	3	-4	A
'Building 359824'	2	-4	A
'Building 359824'	1	-4	A
'Moore Park Bat and Ball Oval'	2	16	A
'Moore Park Bat and Ball Oval'	1	14	A
'Building 359824'	2	-4	A

Receiver			
Address	**Floor**	**Prediction**	**Evening**
'Building 359824'	1	-4	A
'Building 359824'	2	-3	A
'Building 359824'	1	-3	A
'Building 359824'	1	-2	A
'Site Office'	1	21	A
'Building 359824'	1	0	A
'Site Office'	1	23	A
'434 MOORE PARK ROAD'	3	5	A
'434 MOORE PARK ROAD'	2	4	A
'434 MOORE PARK ROAD'	1	4	A
'436 MOORE PARK ROAD'	3	5	A
'436 MOORE PARK ROAD'	2	4	A
'436 MOORE PARK ROAD'	1	4	A
'461-463 OXFORD STREET'	5	3	A
'461-463 OXFORD STREET'	4	2	A
'461-463 OXFORD STREET'	3	0	A
'461-463 OXFORD STREET'	2	0	A
'461-463 OXFORD STREET'	1	-1	A
'438 MOORE PARK ROAD'	3	3	A
'438 MOORE PARK ROAD'	2	4	A
'438 MOORE PARK ROAD'	1	4	A
'447 CLEVELAND STREET'	2	7	A
'447 CLEVELAND STREET'	1	3	A
'449 CLEVELAND STREET'	2	7	A
'449 CLEVELAND STREET'	1	3	A
'437 CLEVELAND STREET'	2	12	A
'437 CLEVELAND STREET'	1	7	A
'447 CLEVELAND STREET'	2	8	A
'447 CLEVELAND STREET'	1	3	A
'455 CLEVELAND STREET'	3	14	A
'455 CLEVELAND STREET'	2	8	A
'455 CLEVELAND STREET'	1	4	A
'451 CLEVELAND STREET'	2	8	A
'451 CLEVELAND STREET'	1	4	A
'457 CLEVELAND STREET'	2	9	A
'457 CLEVELAND STREET'	1	5	A
'461-463 OXFORD STREET'	4	-4	A
'461-463 OXFORD STREET'	3	-5	A
'461-463 OXFORD STREET'	2	-4	A
'461-463 OXFORD STREET'	1	-4	A
'459 CLEVELAND STREET'	2	9	A
'459 CLEVELAND STREET'	1	5	A
'461-463 OXFORD STREET'	3	0	A
'461-463 OXFORD STREET'	2	-1	A
'461-463 OXFORD STREET'	1	-2	A
'459 SOUTH DOWLING STREET'	4	0	A
'459 SOUTH DOWLING STREET'	3	0	A
'459 SOUTH DOWLING STREET'	2	0	A
'459 SOUTH DOWLING STREET'	1	0	A
'461-463 OXFORD STREET'	3	0	A
'461-463 OXFORD STREET'	2	0	A
'461-463 OXFORD STREET'	1	-1	A
'461-463 OXFORD STREET'	2	-2	A
'461-463 OXFORD STREET'	1	-3	A
'461 CLEVELAND STREET'	3	-4	A
'461 CLEVELAND STREET'	2	13	A
'461 CLEVELAND STREET'	1	7	A
'461-463 OXFORD STREET'	3	-2	A
'461-463 OXFORD STREET'	2	-1	A
'461-463 OXFORD STREET'	1	-1	A

Receiver			
Address	Floor	Prediction	Evening
'465 CLEVELAND STREET'	2	16	A
'465 CLEVELAND STREET'	1	11	A
'463 CLEVELAND STREET'	2	14	A
'463 CLEVELAND STREET'	1	10	A
'465 OXFORD STREET'	2	6	A
'465 OXFORD STREET'	1	7	A
'467 OXFORD STREET'	2	7	A
'467 OXFORD STREET'	1	8	A
'469 OXFORD STREET'	2	8	A
'469 OXFORD STREET'	1	8	A
'469 OXFORD STREET'	3	3	A
'469 OXFORD STREET'	2	3	A
'469 OXFORD STREET'	1	3	A
'467 CLEVELAND STREET'	2	17	A
'467 CLEVELAND STREET'	1	12	A
'471 SOUTH DOWLING STREET'	7	4	A
'471 SOUTH DOWLING STREET'	6	0	A
'471 SOUTH DOWLING STREET'	5	-1	A
'471 SOUTH DOWLING STREET'	4	-1	A
'471 SOUTH DOWLING STREET'	3	-1	A
'471 SOUTH DOWLING STREET'	2	-1	A
'471 SOUTH DOWLING STREET'	1	-1	A
'469 CLEVELAND STREET'	2	17	A
'469 CLEVELAND STREET'	1	11	A
'471 CLEVELAND STREET'	2	12	A
'471 CLEVELAND STREET'	1	7	A
'471-475 OXFORD STREET'	2	-2	A
'471-475 OXFORD STREET'	1	-3	A
'471-475 OXFORD STREET'	2	3	A
'471-475 OXFORD STREET'	1	2	A
'471-475 OXFORD STREET'	3	-2	A
'471-475 OXFORD STREET'	2	-5	A
'471-475 OXFORD STREET'	1	-5	A
'475-489 CLEVELAND STREET'	2	18	A
'475-489 CLEVELAND STREET'	1	17	A
'471-475 OXFORD STREET'	2	2	A
'471-475 OXFORD STREET'	1	2	A
'475-489 CLEVELAND STREET'	1	3	A
'473 SOUTH DOWLING STREET'	2	1	A
'473 SOUTH DOWLING STREET'	1	0	A
'473 CLEVELAND STREET'	1	3	A
'487 SOUTH DOWLING STREET'	3	5	A
'487 SOUTH DOWLING STREET'	2	4	A
'487 SOUTH DOWLING STREET'	1	4	A
'485 SOUTH DOWLING STREET'	3	5	A
'485 SOUTH DOWLING STREET'	2	5	A
'485 SOUTH DOWLING STREET'	1	4	A
'495 CLEVELAND STREET'	3	17	A
'495 CLEVELAND STREET'	2	17	A
'495 CLEVELAND STREET'	1	17	A
'477 SOUTH DOWLING STREET'	4	0	A
'477 SOUTH DOWLING STREET'	3	0	A
'477 SOUTH DOWLING STREET'	2	0	A
'477 SOUTH DOWLING STREET'	1	0	A
'479 SOUTH DOWLING STREET'	5	0	A
'479 SOUTH DOWLING STREET'	4	0	A
'479 SOUTH DOWLING STREET'	3	0	A
'479 SOUTH DOWLING STREET'	2	0	A
'479 SOUTH DOWLING STREET'	1	0	A
'475 SOUTH DOWLING STREET'	2	0	A

Receiver			
Address	**Floor**	**Prediction**	**Evening**
'475 SOUTH DOWLING STREET'	1	0	A
'503 SOUTH DOWLING STREET'	5	19	A
'503 SOUTH DOWLING STREET'	4	19	A
'503 SOUTH DOWLING STREET'	3	19	A
'503 SOUTH DOWLING STREET'	2	19	A
'503 SOUTH DOWLING STREET'	1	17	A
'491 CLEVELAND STREET'	2	18	A
'491 CLEVELAND STREET'	1	17	A
'491 SOUTH DOWLING STREET'	3	4	A
'491 SOUTH DOWLING STREET'	2	4	A
'491 SOUTH DOWLING STREET'	1	4	A
'505 SOUTH DOWLING STREET'	3	20	A
'505 SOUTH DOWLING STREET'	2	19	A
'505 SOUTH DOWLING STREET'	1	15	A
'495 OXFORD STREET'	3	10	A
'495 OXFORD STREET'	2	8	A
'495 OXFORD STREET'	1	7	A
'501 SOUTH DOWLING STREET'	2	19	A
'501 SOUTH DOWLING STREET'	1	16	A
'495 SOUTH DOWLING STREET'	2	4	A
'495 SOUTH DOWLING STREET'	1	4	A
'510 CLEVELAND STREET'	2	-4	A
'510 CLEVELAND STREET'	1	-4	A
'512 CLEVELAND STREET'	2	10	A

Level 3, 65 Pirrama Road
Pyrmont NSW, 2009

Report No.:
Date: 07 August 2020
Created by: Cameron Newling
Checked by: Holly Hofland

SFS Redev - Cleared site - Low Impact Concrete Pours

1 - Introduction

This construction noise assessment has been prepared for **SFS Redev - Cleared site** in accordance with the relevant environmental assessment requirements, outlined in Appendix A.

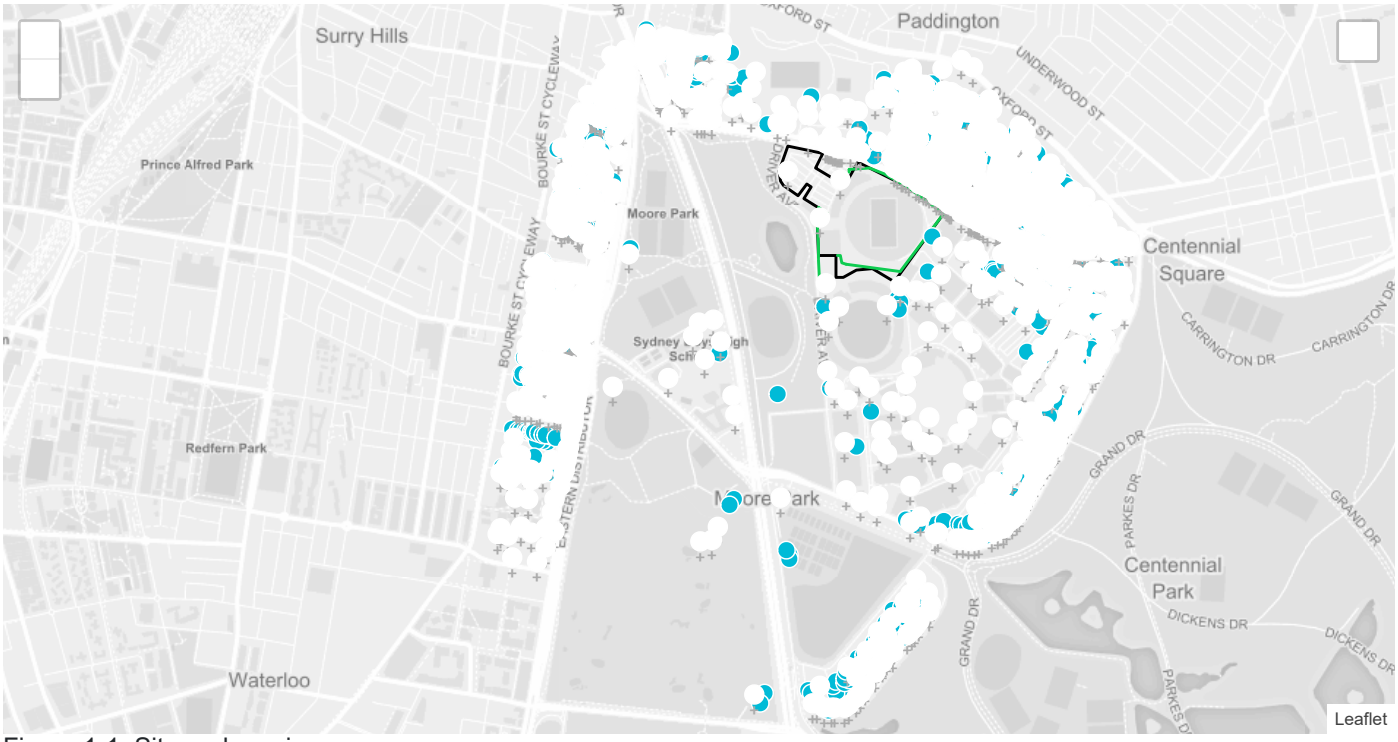

Figure 1-1: Site and receiver map

2 - Works description

This assessment report relates to the proposed works summarised in Table 2-1.

Table 2-1: Proposed works

Name	Work dates	Relevant assessment periods	Construction Plant, Quantity and Duration*
Finishing works	6pm to 8pm	• Evening	• A Petrol Concrete Trowel x 2 , 100%

Notes: * Duration % is the percentage that the plant is used in the measurement assessment time period.

3 - Assessment methodology

Airborne noise predictions have been carried out using SoundPLAN implementing ISO 9613-2:1996 Acoustics - Attenuation of sound during propagation outdoors - Part 2: General method of calculation (ISO 9613-2). All sources are nominally located 2 m above the local ground level. The noise model includes the ground topography, ground and air absorption, receptor buildings and intervening structures.

Assessment has been carried out using Arup SNAPshot interface, which provides instantaneous assessment of proposed work Activities. This has ensured works contributing to exceedance of target levels are understood, and all endeavours made to reduce impacts where practicable. Where target noise levels are predicted to be exceeded options for alternative construction methodologies and / or mitigation have also been considered. This report presents the outcomes of the assessment, reflecting the final plant selection and any relevant mitigation and management measures.

4 - Management matrix

Based on the project criteria, summarised in Appendix A, the following management matrix has been established, which has been referred to in the subsequent assessment tables in Section 5.

Name	Category	Description
Non residential: All periods	A	Complies
	B	Exceeds up to 5 dB
	C	Exceeds up to 10 dB
	D	Exceeds up to 15 dB
	E	Exceeds more than 15 dB
Residential: Standard hours	A	Complies (Bgn + 10)
	B	Exceeds up to 5 dB
	C	Exceeds up to 10 dB
	D	Exceeds up to 15 dB
	E	Exceeds > 15 dB or 75 dB(A)
Residential: Outside Standard Hours	A	Complies (Bgn + 5)
	B	Exceeds up to 5 dB
	C	Exceeds up to 10 dB
	D	Exceeds up to 15 dB
	E	Exceeds > 15 dB or 70 dB(A)

5 - Modelling, mitigation and management outcomes

The following summarises the assessed equipment details and summary of the assessment outcomes. More detail regarding predicted noise levels at each receiver is included in Appendix D.

5.3 - Finishing works

The following tables present the relevant equipment sound power levels and assessment summary.

Table 5-3-1: Finishing works - Equipment details

No.	Name	Location	LwA	63Hz	125Hz	250Hz	500Hz	1kHz	2kHz	4kHz	8kHz	Qty	Duration % of 15-min period
A.	Petrol Concrete Trowel	[-33.88851249, 151.22593725]	95	82	85	87	90	90	89	84	76	2	100

Table 5-3-2: Finishing works - Assessment summary

		Management level				
Period	Receiver Type	A	B	C	D	E
Evening	Town Hall	5	0	0	0	0
	Residential	2672	0	0	0	0
	Place of worship	36	0	0	0	0
	Passive Recreation	2	0	0	0	0
	Educational	58	0	0	0	0
	Commercial	465	0	0	0	0
	Child Care	5	0	0	0	0
	Active Recreation	53	0	0	0	0

The following figure(s) shows the equipment locations on site for each working period.

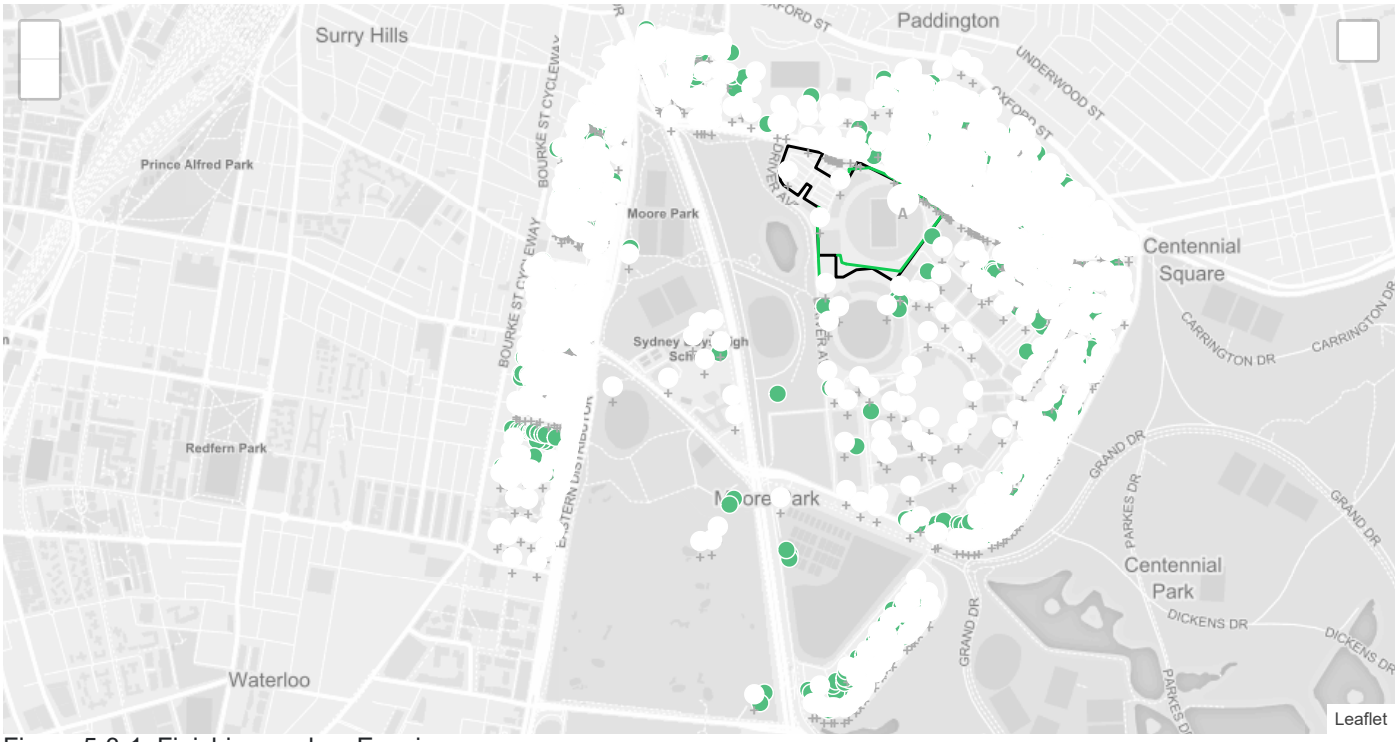

Figure 5-3-1: Finishing works - Evening

Appendix A - Environmental assessment requirements

The following summarises the project construction noise criteria.

Standard Hours	Monday to Friday: 7 am - 6 pm, Saturday: 8 am - 1 pm	RBL + 10dB
Day Outside Standard Hours	Saturday: 7pm - 8am, 1pm-6pm. Sunday: 8am-6pm	RBL + 5dB
Evening	Monday - Saturday: 6pm -10pm	RBL + 5dB
Night	Monday - Saturday: 10pm - 7 am	RBL + 5dB

Appendix B - Receiver details

Address	Weighting	Façade noise reduction	Period	Fixed criteria (dB Leq)	Ambient (dB Leq)	BG (dB L90)
'727 SOUTH DOWLING STREET'	dB(A)	None	Night Evening Day Outside Standard Hours Standard Hours	- - - -	67 68 69 69	55 56 58 58
'465 OXFORD STREET'	dB(A)	None	Night Evening Day Outside Standard Hours Standard Hours	- - - -	46 55 57 57	41 41 43 43
'57 PHELPS STREET'	dB(A)	None	Night Evening Day Outside Standard Hours Standard Hours	- - - -	67 68 69 69	55 56 58 58
'96 LANG ROAD'	dB(A)	None	Night Evening Day Outside Standard Hours Standard Hours	- - - -	43 56 60 60	35 36 39 39
'15 POATE ROAD'	dB(A)	None	Night Evening Day Outside Standard Hours Standard Hours	- - - -	43 56 60 60	35 36 39 39
'41 ROBERTSON ROAD'	dB(A)	None	Night Evening Day Outside Standard Hours Standard Hours	- - - -	49 57 57 57	45 47 47 47
'38 DRIVER AVENUE'	dB(A)	None	Night Evening Day Outside Standard Hours Standard Hours	70 70 70 70	- - - -	- - - -
'21 COOK ROAD'	dB(A)	None	Night Evening Day Outside Standard Hours Standard Hours	- - - -	43 56 60 60	35 36 39 39

Address	Weighting	Façade noise reduction	Period	Fixed criteria (dB Leq)	Ambient (dB Leq)	BG (dB L90)
'38 DRIVER AVENUE'	dB(A)	None	Night Evening Day Outside Standard Hours Standard Hours	70 70 70 70	- - - -	- - - -
'395 OXFORD STREET'	dB(A)	10dB	Night Evening Day Outside Standard Hours Standard Hours	45 45 45 45	- - - -	- - - -
'50 THURLOW STREET'	dB(A)	None	Night Evening Day Outside Standard Hours Standard Hours	- - - -	67 68 69 69	55 56 58 58
'17 STEWART STREET'	dB(A)	None	Night Evening Day Outside Standard Hours Standard Hours	- - - -	46 55 57 57	41 41 43 43
'29 BENT STREET'	dB(A)	None	Night Evening Day Outside Standard Hours Standard Hours	- - - -	46 55 57 57	41 41 43 43
'19 POATE ROAD'	dB(A)	None	Night Evening Day Outside Standard Hours Standard Hours	- - - -	43 56 60 60	35 36 39 39
'38 DRIVER AVENUE'	dB(A)	None	Night Evening Day Outside Standard Hours Standard Hours	70 70 70 70	- - - -	- - - -
'581 SOUTH DOWLING STREET'	dB(A)	None	Night Evening Day Outside Standard Hours Standard Hours	- - - -	67 68 69 69	55 56 58 58
'22 RENNY STREET'	dB(A)	None	Night Evening Day Outside Standard Hours Standard Hours	- - - -	46 55 57 57	41 41 43 43
'141-147 COOK ROAD'	dB(A)	None	Night Evening Day Outside Standard Hours Standard Hours	- - - -	43 56 60 60	35 36 39 39
'162 FLINDERS STREET'	dB(A)	None	Night Evening Day Outside Standard Hours Standard Hours	- - - -	62 65 67 67	51 52 56 56
'399-435 OXFORD STREET'	dB(A)	10dB	Night Evening Day Outside Standard Hours Standard Hours	45 45 45 45	- - - -	- - - -
'651 SOUTH DOWLING STREET'	dB(A)	None	Night Evening Day Outside Standard Hours Standard Hours	- - - -	67 68 69 69	55 56 58 58
'2 LITTLE CLEVELAND STREET'	dB(A)	None	Night Evening Day Outside Standard Hours Standard Hours	70 70 70 70	- - - -	- - - -
'46 REGENT STREET'	dB(A)	None	Night Evening Day Outside Standard Hours Standard Hours	- - - -	46 55 57 57	41 41 43 43
'304 MOORE PARK ROAD'	dB(A)	None	Night Evening Day Outside Standard Hours Standard Hours	- - - -	64 66 68 68	49 49 52 52
'532 CLEVELAND STREET'	dB(A)	None	Night Evening Day Outside Standard Hours Standard Hours	70 70 70 70	- - - -	- - - -
'17 ROBERTSON ROAD'	dB(A)	None	Night Evening Day Outside Standard Hours Standard Hours	- - - -	49 57 57 57	45 47 47 47
'745-747 SOUTH DOWLING STREET'	dB(A)	None	Night Evening Day Outside Standard Hours Standard Hours	- - - -	67 68 69 69	55 56 58 58
'5 FURBER ROAD'	dB(A)	None	Night Evening Day Outside Standard Hours Standard Hours	- - - -	43 56 60 60	35 36 39 39

Address	Weighting	Façade noise reduction	Period	Fixed criteria (dB Leq)	Ambient (dB Leq)	BG (dB L90)
'52 LANG ROAD'	dB(A)	None	Night Evening Day Outside Standard Hours Standard Hours	- - - -	43 56 60 60	35 36 39 39
'36 LANG ROAD'	dB(A)	None	Night Evening Day Outside Standard Hours Standard Hours	- - - -	43 56 60 60	35 36 39 39
'52 LEINSTER STREET'	dB(A)	None	Night Evening Day Outside Standard Hours Standard Hours	- - - -	46 55 57 57	41 41 43 43
'114 LANG ROAD'	dB(A)	None	Night Evening Day Outside Standard Hours Standard Hours	70 70 70 70	- - - -	- - - -
'44 PARKHAM STREET'	dB(A)	None	Night Evening Day Outside Standard Hours Standard Hours	- - - -	67 68 69 69	55 56 58 58
'28 MARSHALL STREET'	dB(A)	None	Night Evening Day Outside Standard Hours Standard Hours	- - - -	67 68 69 69	55 56 58 58
'1 MARTIN STREET'	dB(A)	None	Night Evening Day Outside Standard Hours Standard Hours	- - - -	46 55 57 57	41 41 43 43
'32 MARSHALL STREET'	dB(A)	None	Night Evening Day Outside Standard Hours Standard Hours	- - - -	67 68 69 69	55 56 58 58
'1 MORT STREET'	dB(A)	None	Night Evening Day Outside Standard Hours Standard Hours	- - - -	67 68 69 69	55 56 58 58
'10 LITTLE CLEVELAND STREET'	dB(A)	None	Night Evening Day Outside Standard Hours Standard Hours	70 70 70 70	- - - -	- - - -
'34 MARSHALL STREET'	dB(A)	None	Night Evening Day Outside Standard Hours Standard Hours	- - - -	67 68 69 69	55 56 58 58
'87 PHELPS STREET'	dB(A)	None	Night Evening Day Outside Standard Hours Standard Hours	- - - -	67 68 69 69	55 56 58 58
'26 LEINSTER STREET'	dB(A)	None	Night Evening Day Outside Standard Hours Standard Hours	- - - -	46 55 57 57	41 41 43 43
'28 MARSHALL STREET'	dB(A)	None	Night Evening Day Outside Standard Hours Standard Hours	- - - -	67 68 69 69	55 56 58 58
'659 SOUTH DOWLING STREET'	dB(A)	None	Night Evening Day Outside Standard Hours Standard Hours	- - - -	67 68 69 69	55 56 58 58
'32 MARSHALL STREET'	dB(A)	None	Night Evening Day Outside Standard Hours Standard Hours	- - - -	67 68 69 69	55 56 58 58
'11 ROBERTSON ROAD'	dB(A)	None	Night Evening Day Outside Standard Hours Standard Hours	- - - -	49 57 57 57	45 47 47 47
'7 MOORE PARK ROAD'	dB(A)	None	Night Evening Day Outside Standard Hours Standard Hours	- - - -	43 56 60 60	35 36 39 39
'36 MARSHALL STREET'	dB(A)	None	Night Evening Day Outside Standard Hours Standard Hours	- - - -	67 68 69 69	55 56 58 58
'18 BENT STREET'	dB(A)	None	Night Evening Day Outside Standard Hours Standard Hours	- - - -	46 55 57 57	41 41 43 43

Address	Weighting	Façade noise reduction	Period	Fixed criteria (dB Leq)	Ambient (dB Leq)	BG (dB L90)
'86 LANG ROAD'	dB(A)	None	Night Evening Day Outside Standard Hours Standard Hours	- - - -	43 56 60 60	35 36 39 39
'436 MOORE PARK ROAD'	dB(A)	None	Night Evening Day Outside Standard Hours Standard Hours	- - - -	64 66 68 68	49 49 52 52
'70 REGENT STREET'	dB(A)	None	Night Evening Day Outside Standard Hours Standard Hours	- - - -	46 55 57 57	41 41 43 43
'22 WALTER STREET'	dB(A)	None	Night Evening Day Outside Standard Hours Standard Hours	- - - -	46 55 57 57	41 41 43 43
'52 STEWART STREET'	dB(A)	None	Night Evening Day Outside Standard Hours Standard Hours	- - - -	46 55 57 57	41 41 43 43
'346 MOORE PARK ROAD'	dB(A)	None	Night Evening Day Outside Standard Hours Standard Hours	- - - -	64 66 68 68	49 49 52 52
'20 LANG ROAD'	dB(A)	None	Night Evening Day Outside Standard Hours Standard Hours	- - - -	43 56 60 60	35 36 39 39
'7 RIDGE STREET'	dB(A)	None	Night Evening Day Outside Standard Hours Standard Hours	- - - -	67 68 69 69	55 56 58 58
'40 PROSPECT STREET'	dB(A)	None	Night Evening Day Outside Standard Hours Standard Hours	- - - -	67 68 69 69	55 56 58 58
'485 SOUTH DOWLING STREET'	dB(A)	None	Night Evening Day Outside Standard Hours Standard Hours	- - - -	67 68 69 69	55 56 58 58
'20 CHELSEA STREET'	dB(A)	None	Night Evening Day Outside Standard Hours Standard Hours	- - - -	67 68 69 69	55 56 58 58
'35 THURLOW STREET'	dB(A)	None	Night Evening Day Outside Standard Hours Standard Hours	- - - -	67 68 69 69	55 56 58 58
'633 SOUTH DOWLING STREET'	dB(A)	None	Night Evening Day Outside Standard Hours Standard Hours	- - - -	67 68 69 69	55 56 58 58
'43 LITTLE CLEVELAND STREET'	dB(A)	None	Night Evening Day Outside Standard Hours Standard Hours	- - - -	67 68 69 69	55 56 58 58
'272 MOORE PARK ROAD'	dB(A)	None	Night Evening Day Outside Standard Hours Standard Hours	- - - -	64 66 68 68	49 49 52 52
'40-42 STEWART STREET'	dB(A)	None	Night Evening Day Outside Standard Hours Standard Hours	- - - -	46 55 57 57	41 41 43 43
'340 MOORE PARK ROAD'	dB(A)	None	Night Evening Day Outside Standard Hours Standard Hours	- - - -	64 66 68 68	49 49 52 52
'54 LEINSTER STREET'	dB(A)	None	Night Evening Day Outside Standard Hours Standard Hours	- - - -	46 55 57 57	41 41 43 43
'17 KENDALL STREET'	dB(A)	None	Night Evening Day Outside Standard Hours Standard Hours	- - - -	67 68 69 69	55 56 58 58
'47 MOORE PARK ROAD'	dB(A)	None	Night Evening Day Outside Standard Hours Standard Hours	- - - -	64 66 68 68	49 49 52 52

Address	Weighting	Façade noise reduction	Period	Fixed criteria (dB Leq)	Ambient (dB Leq)	BG (dB L90)
'13 KENDALL STREET'	dB(A)	None	Night Evening Day Outside Standard Hours Standard Hours	- - - -	67 68 69 69	55 56 58 58
'19 MOORE PARK ROAD'	dB(A)	None	Night Evening Day Outside Standard Hours Standard Hours	- - - -	64 66 68 68	49 49 52 52
'45 OATLEY ROAD'	dB(A)	None	Night Evening Day Outside Standard Hours Standard Hours	- - - -	46 55 57 57	41 41 43 43
'30 MOORE PARK ROAD'	dB(A)	None	Night Evening Day Outside Standard Hours Standard Hours	- - - -	62 65 67 67	51 52 56 56
'Building 359824'	dB(A)	None	Night Evening Day Outside Standard Hours Standard Hours	65 65 65 65	- - - -	- - - -
'27 GORDON STREET'	dB(A)	None	Night Evening Day Outside Standard Hours Standard Hours	- - - -	46 55 57 57	41 41 43 43
'374 MOORE PARK ROAD'	dB(A)	None	Night Evening Day Outside Standard Hours Standard Hours	- - - -	64 66 68 68	49 49 52 52
'8 LANG ROAD'	dB(A)	None	Night Evening Day Outside Standard Hours Standard Hours	- - - -	43 56 60 60	35 36 39 39
'46 MARTIN ROAD'	dB(A)	None	Night Evening Day Outside Standard Hours Standard Hours	- - - -	49 57 57 57	45 47 47 47
'43 REGENT STREET'	dB(A)	None	Night Evening Day Outside Standard Hours Standard Hours	- - - -	46 55 57 57	41 41 43 43
'21 ROBERTSON ROAD'	dB(A)	None	Night Evening Day Outside Standard Hours Standard Hours	- - - -	49 57 57 57	45 47 47 47
'36 WALTER STREET'	dB(A)	None	Night Evening Day Outside Standard Hours Standard Hours	- - - -	46 55 57 57	41 41 43 43
'14-16 MADDISON STREET'	dB(A)	None	Night Evening Day Outside Standard Hours Standard Hours	- - - -	67 68 69 69	55 56 58 58
'34 LANG ROAD'	dB(A)	None	Night Evening Day Outside Standard Hours Standard Hours	- - - -	43 56 60 60	35 36 39 39
'17 BENNETT STREET'	dB(A)	None	Night Evening Day Outside Standard Hours Standard Hours	- - - -	67 68 69 69	55 56 58 58
'17 BENNETT STREET'	dB(A)	None	Night Evening Day Outside Standard Hours Standard Hours	- - - -	67 68 69 69	55 56 58 58
'18 MADDISON STREET'	dB(A)	None	Night Evening Day Outside Standard Hours Standard Hours	- - - -	67 68 69 69	55 56 58 58
'7 BENNETT STREET'	dB(A)	None	Night Evening Day Outside Standard Hours Standard Hours	- - - -	67 68 69 69	55 56 58 58
'17 BENNETT STREET'	dB(A)	None	Night Evening Day Outside Standard Hours Standard Hours	- - - -	67 68 69 69	55 56 58 58
'9 BENNETT STREET'	dB(A)	None	Night Evening Day Outside Standard Hours Standard Hours	- - - -	67 68 69 69	55 56 58 58

Address	Weighting	Façade noise reduction	Period	Fixed criteria (dB Leq)	Ambient (dB Leq)	BG (dB L90)
'23 BENNETT STREET'	dB(A)	None	Night Evening Day Outside Standard Hours Standard Hours	- - - -	67 68 69 69	55 56 58 58
'11 NOBBS STREET'	dB(A)	None	Night Evening Day Outside Standard Hours Standard Hours	- - - -	67 68 69 69	55 56 58 58
'17 POATE ROAD'	dB(A)	None	Night Evening Day Outside Standard Hours Standard Hours	- - - -	43 56 60 60	35 36 39 39
'31 BENNETT STREET'	dB(A)	None	Night Evening Day Outside Standard Hours Standard Hours	- - - -	67 68 69 69	55 56 58 58
'469 OXFORD STREET'	dB(A)	None	Night Evening Day Outside Standard Hours Standard Hours	- - - -	46 55 57 57	41 41 43 43
'737 SOUTH DOWLING STREET'	dB(A)	None	Night Evening Day Outside Standard Hours Standard Hours	- - - -	67 68 69 69	55 56 58 58
'19 BENNETT STREET'	dB(A)	None	Night Evening Day Outside Standard Hours Standard Hours	- - - -	67 68 69 69	55 56 58 58
'107-111 COOK ROAD'	dB(A)	None	Night Evening Day Outside Standard Hours Standard Hours	- - - -	43 56 60 60	35 36 39 39
'349-351 OXFORD STREET'	dB(A)	None	Night Evening Day Outside Standard Hours Standard Hours	70 70 70 70	- - - -	- - - -
'47 RIDGE STREET'	dB(A)	None	Night Evening Day Outside Standard Hours Standard Hours	- - - -	67 68 69 69	55 56 58 58
'30 MADDISON STREET'	dB(A)	None	Night Evening Day Outside Standard Hours Standard Hours	- - - -	67 68 69 69	55 56 58 58
'11 ALBION AVENUE'	dB(A)	None	Night Evening Day Outside Standard Hours Standard Hours	- - - -	46 55 57 57	41 41 43 43
'24 STEWART STREET'	dB(A)	None	Night Evening Day Outside Standard Hours Standard Hours	- - - -	46 55 57 57	41 41 43 43
'3 RIDGE STREET'	dB(A)	None	Night Evening Day Outside Standard Hours Standard Hours	- - - -	67 68 69 69	55 56 58 58
'7 ALBION AVENUE'	dB(A)	None	Night Evening Day Outside Standard Hours Standard Hours	- - - -	46 55 57 57	41 41 43 43
'42 COOK ROAD'	dB(A)	None	Night Evening Day Outside Standard Hours Standard Hours	- - - -	43 56 60 60	35 36 39 39
'1 BENNETT STREET'	dB(A)	None	Night Evening Day Outside Standard Hours Standard Hours	- - - -	67 68 69 69	55 56 58 58
'107-111 COOK ROAD'	dB(A)	None	Night Evening Day Outside Standard Hours Standard Hours	- - - -	43 56 60 60	35 36 39 39
'117 ANZAC PARADE'	dB(A)	None	Night Evening Day Outside Standard Hours Standard Hours	65 65 65 65	- - - -	- - - -
'6 PROSPECT STREET'	dB(A)	None	Night Evening Day Outside Standard Hours Standard Hours	- - - -	67 68 69 69	55 56 58 58

Address	Weighting	Façade noise reduction	Period	Fixed criteria (dB Leq)	Ambient (dB Leq)	BG (dB L90)
'657 SOUTH DOWLING STREET'	dB(A)	None	Night Evening Day Outside Standard Hours Standard Hours	- - - -	67 68 69 69	55 56 58 58
'360 SOUTH DOWLING STREET'	dB(A)	None	Night Evening Day Outside Standard Hours Standard Hours	- - - -	62 65 67 67	51 52 56 56
'30-38 COOK ROAD'	dB(A)	None	Night Evening Day Outside Standard Hours Standard Hours	- - - -	43 56 60 60	35 36 39 39
'59 PHELPS STREET'	dB(A)	None	Night Evening Day Outside Standard Hours Standard Hours	- - - -	67 68 69 69	55 56 58 58
'2 PROSPECT STREET'	dB(A)	None	Night Evening Day Outside Standard Hours Standard Hours	- - - -	67 68 69 69	55 56 58 58
'7 ROBERTSON ROAD'	dB(A)	None	Night Evening Day Outside Standard Hours Standard Hours	- - - -	49 57 57 57	45 47 47 47
'74 LANG ROAD'	dB(A)	None	Night Evening Day Outside Standard Hours Standard Hours	- - - -	43 56 60 60	35 36 39 39
'75 OXFORD STREET'	dB(A)	None	Night Evening Day Outside Standard Hours Standard Hours	70 70 70 70	- - - -	- - - -
'15 GORDON STREET'	dB(A)	None	Night Evening Day Outside Standard Hours Standard Hours	- - - -	46 55 57 57	41 41 43 43
'117-119 FLINDERS STREET'	dB(A)	None	Night Evening Day Outside Standard Hours Standard Hours	- - - -	62 65 67 67	51 52 56 56
'126 FLINDERS STREET'	dB(A)	None	Night Evening Day Outside Standard Hours Standard Hours	- - - -	62 65 67 67	51 52 56 56
'47 ALBION AVENUE'	dB(A)	None	Night Evening Day Outside Standard Hours Standard Hours	- - - -	46 55 57 57	41 41 43 43
'372 SOUTH DOWLING STREET'	dB(A)	None	Night Evening Day Outside Standard Hours Standard Hours	- - - -	62 65 67 67	51 52 56 56
'13 MOORE PARK ROAD'	dB(A)	None	Night Evening Day Outside Standard Hours Standard Hours	- - - -	43 56 60 60	35 36 39 39
'25 ROBERTSON ROAD'	dB(A)	None	Night Evening Day Outside Standard Hours Standard Hours	- - - -	49 57 57 57	45 47 47 47
'114 FITZROY STREET'	dB(A)	None	Night Evening Day Outside Standard Hours Standard Hours	- - - -	62 65 67 67	51 52 56 56
'30 RIDGE STREET'	dB(A)	None	Night Evening Day Outside Standard Hours Standard Hours	- - - -	67 68 69 69	55 56 58 58
'13 ALBION AVENUE'	dB(A)	None	Night Evening Day Outside Standard Hours Standard Hours	- - - -	46 55 57 57	41 41 43 43
'117-119 FLINDERS STREET'	dB(A)	None	Night Evening Day Outside Standard Hours Standard Hours	- - - -	62 65 67 67	51 52 56 56
'528 CLEVELAND STREET'	dB(A)	None	Night Evening Day Outside Standard Hours Standard Hours	70 70 70 70	- - - -	- - - -

Address	Weighting	Façade noise reduction	Period	Fixed criteria (dB Leq)	Ambient (dB Leq)	BG (dB L90)
'31 LITTLE CLEVELAND STREET'	dB(A)	None	Night Evening Day Outside Standard Hours Standard Hours	- - - -	67 68 69 69	55 56 58 58
'48 MARTIN ROAD'	dB(A)	None	Night Evening Day Outside Standard Hours Standard Hours	- - - -	49 57 57 57	45 47 47 47
'38 GORDON STREET'	dB(A)	None	Night Evening Day Outside Standard Hours Standard Hours	- - - -	46 55 57 57	41 41 43 43
'11 STEWART STREET'	dB(A)	None	Night Evening Day Outside Standard Hours Standard Hours	- - - -	46 55 57 57	41 41 43 43
'6 MADDISON STREET'	dB(A)	None	Night Evening Day Outside Standard Hours Standard Hours	- - - -	67 68 69 69	55 56 58 58
'56 MARTIN ROAD'	dB(A)	None	Night Evening Day Outside Standard Hours Standard Hours	- - - -	49 57 57 57	45 47 47 47
'101 ARTHUR STREET'	dB(A)	None	Night Evening Day Outside Standard Hours Standard Hours	- - - -	67 68 69 69	55 56 58 58
'13 MOORE PARK ROAD'	dB(A)	None	Night Evening Day Outside Standard Hours Standard Hours	- - - -	64 66 68 68	49 49 52 52
'42 LANG ROAD'	dB(A)	None	Night Evening Day Outside Standard Hours Standard Hours	- - - -	43 56 60 60	35 36 39 39
'46 GORDON STREET'	dB(A)	None	Night Evening Day Outside Standard Hours Standard Hours	- - - -	46 55 57 57	41 41 43 43
'63 MOORE PARK ROAD'	dB(A)	None	Night Evening Day Outside Standard Hours Standard Hours	- - - -	43 56 60 60	35 36 39 39
'589 SOUTH DOWLING STREET'	dB(A)	None	Night Evening Day Outside Standard Hours Standard Hours	- - - -	67 68 69 69	55 56 58 58
'33 NOBBS STREET'	dB(A)	None	Night Evening Day Outside Standard Hours Standard Hours	- - - -	67 68 69 69	55 56 58 58
'12 WALTER STREET'	dB(A)	None	Night Evening Day Outside Standard Hours Standard Hours	- - - -	46 55 57 57	41 41 43 43
'318 MOORE PARK ROAD'	dB(A)	None	Night Evening Day Outside Standard Hours Standard Hours	- - - -	64 66 68 68	49 49 52 52
'26 CHELSEA STREET'	dB(A)	None	Night Evening Day Outside Standard Hours Standard Hours	- - - -	67 68 69 69	55 56 58 58
'715 SOUTH DOWLING STREET'	dB(A)	None	Night Evening Day Outside Standard Hours Standard Hours	- - - -	67 68 69 69	55 56 58 58
'18 MARTIN ROAD'	dB(A)	None	Night Evening Day Outside Standard Hours Standard Hours	- - - -	49 57 57 57	45 47 47 47
'18 CHELSEA STREET'	dB(A)	None	Night Evening Day Outside Standard Hours Standard Hours	- - - -	67 68 69 69	55 56 58 58
'228 MOORE PARK ROAD'	dB(A)	None	Night Evening Day Outside Standard Hours Standard Hours	70 70 70 70	- - - -	- - - -

Address	Weighting	Façade noise reduction	Period	Fixed criteria (dB Leq)	Ambient (dB Leq)	BG (dB L90)
'35 NOBBS STREET'	dB(A)	None	Night Evening Day Outside Standard Hours Standard Hours	- - - -	67 68 69 69	55 56 58 58
'228 MOORE PARK ROAD'	dB(A)	None	Night Evening Day Outside Standard Hours Standard Hours	70 70 70 70	- - - -	- - - -
'92 LANG ROAD'	dB(A)	None	Night Evening Day Outside Standard Hours Standard Hours	- - - -	43 56 60 60	35 36 39 39
'228 MOORE PARK ROAD'	dB(A)	None	Night Evening Day Outside Standard Hours Standard Hours	70 70 70 70	- - - -	- - - -
'40 REGENT STREET'	dB(A)	None	Night Evening Day Outside Standard Hours Standard Hours	- - - -	46 55 57 57	41 41 43 43
'72 GORDON STREET'	dB(A)	None	Night Evening Day Outside Standard Hours Standard Hours	- - - -	46 55 57 57	41 41 43 43
'21 MORT STREET'	dB(A)	None	Night Evening Day Outside Standard Hours Standard Hours	- - - -	67 68 69 69	55 56 58 58
'228 MOORE PARK ROAD'	dB(A)	None	Night Evening Day Outside Standard Hours Standard Hours	70 70 70 70	- - - -	- - - -
'410 MOORE PARK ROAD'	dB(A)	None	Night Evening Day Outside Standard Hours Standard Hours	- - - -	64 66 68 68	49 49 52 52
'1 DRIVER AVENUE'	dB(A)	None	Night Evening Day Outside Standard Hours Standard Hours	70 70 70 70	- - - -	- - - -
'80 GORDON STREET'	dB(A)	None	Night Evening Day Outside Standard Hours Standard Hours	- - - -	64 66 68 68	49 49 52 52
'23 RIDGE STREET'	dB(A)	None	Night Evening Day Outside Standard Hours Standard Hours	- - - -	67 68 69 69	55 56 58 58
'54 GORDON STREET'	dB(A)	None	Night Evening Day Outside Standard Hours Standard Hours	- - - -	46 55 57 57	41 41 43 43
'116 ARTHUR STREET'	dB(A)	None	Night Evening Day Outside Standard Hours Standard Hours	- - - -	67 68 69 69	55 56 58 58
'228 MOORE PARK ROAD'	dB(A)	None	Night Evening Day Outside Standard Hours Standard Hours	70 70 70 70	- - - -	- - - -
'40 THURLOW STREET'	dB(A)	None	Night Evening Day Outside Standard Hours Standard Hours	- - - -	67 68 69 69	55 56 58 58
'471-475 OXFORD STREET'	dB(A)	None	Night Evening Day Outside Standard Hours Standard Hours	70 70 70 70	- - - -	- - - -
'75 OXFORD STREET'	dB(A)	None	Night Evening Day Outside Standard Hours Standard Hours	70 70 70 70	- - - -	- - - -
'75 OXFORD STREET'	dB(A)	None	Night Evening Day Outside Standard Hours Standard Hours	70 70 70 70	- - - -	- - - -
'9 MOORE PARK ROAD'	dB(A)	None	Night Evening Day Outside Standard Hours Standard Hours	- - - -	64 66 68 68	49 49 52 52

Address	Weighting	Façade noise reduction	Period	Fixed criteria (dB Leq)	Ambient (dB Leq)	BG (dB L90)
'34 PARKHAM STREET'	dB(A)	None	Night Evening Day Outside Standard Hours Standard Hours	- - - -	67 68 69 69	55 56 58 58
'35 ALBION AVENUE'	dB(A)	None	Night Evening Day Outside Standard Hours Standard Hours	- - - -	46 55 57 57	41 41 43 43
'75 OXFORD STREET'	dB(A)	None	Night Evening Day Outside Standard Hours Standard Hours	70 70 70 70	- - - -	- - - -
'5 CHURCH PLACE'	dB(A)	None	Night Evening Day Outside Standard Hours Standard Hours	- - - -	64 66 68 68	49 49 52 52
'90 LANG ROAD'	dB(A)	None	Night Evening Day Outside Standard Hours Standard Hours	- - - -	43 56 60 60	35 36 39 39
'228 MOORE PARK ROAD'	dB(A)	None	Night Evening Day Outside Standard Hours Standard Hours	70 70 70 70	- - - -	- - - -
'4 LANG ROAD'	dB(A)	None	Night Evening Day Outside Standard Hours Standard Hours	- - - -	43 56 60 60	35 36 39 39
'228 MOORE PARK ROAD'	dB(A)	None	Night Evening Day Outside Standard Hours Standard Hours	70 70 70 70	- - - -	- - - -
'19 CENTENNIAL LANE'	dB(A)	None	Night Evening Day Outside Standard Hours Standard Hours	- - - -	43 56 60 60	35 36 39 39
'228 MOORE PARK ROAD'	dB(A)	None	Night Evening Day Outside Standard Hours Standard Hours	70 70 70 70	- - - -	- - - -
'228 MOORE PARK ROAD'	dB(A)	None	Night Evening Day Outside Standard Hours Standard Hours	70 70 70 70	- - - -	- - - -
'30 NOBBS STREET'	dB(A)	None	Night Evening Day Outside Standard Hours Standard Hours	- - - -	67 68 69 69	55 56 58 58
'38 LEINSTER STREET'	dB(A)	None	Night Evening Day Outside Standard Hours Standard Hours	- - - -	46 55 57 57	41 41 43 43
'10 WALTER STREET'	dB(A)	None	Night Evening Day Outside Standard Hours Standard Hours	- - - -	46 55 57 57	41 41 43 43
'30 NOBBS STREET'	dB(A)	None	Night Evening Day Outside Standard Hours Standard Hours	- - - -	67 68 69 69	55 56 58 58
'39 RIDGE STREET'	dB(A)	None	Night Evening Day Outside Standard Hours Standard Hours	- - - -	67 68 69 69	55 56 58 58
'30 NOBBS STREET'	dB(A)	None	Night Evening Day Outside Standard Hours Standard Hours	- - - -	67 68 69 69	55 56 58 58
'11 RENNY STREET'	dB(A)	None	Night Evening Day Outside Standard Hours Standard Hours	- - - -	46 55 57 57	41 41 43 43
'30 NOBBS STREET'	dB(A)	None	Night Evening Day Outside Standard Hours Standard Hours	- - - -	67 68 69 69	55 56 58 58
'30 NOBBS STREET'	dB(A)	None	Night Evening Day Outside Standard Hours Standard Hours	- - - -	67 68 69 69	55 56 58 58

Address	Weighting	Façade noise reduction	Period	Fixed criteria (dB Leq)	Ambient (dB Leq)	BG (dB L90)
'75 OXFORD STREET'	dB(A)	None	Night Evening Day Outside Standard Hours Standard Hours	70 70 70 70	- - - -	- - - -
'67 STEWART STREET'	dB(A)	None	Night Evening Day Outside Standard Hours Standard Hours	- - - -	46 55 57 57	41 41 43 43
'40 DRIVER AVENUE'	dB(A)	None	Night Evening Day Outside Standard Hours Standard Hours	70 70 70 70	- - - -	- - - -
'30 NOBBS STREET'	dB(A)	None	Night Evening Day Outside Standard Hours Standard Hours	- - - -	67 68 69 69	55 56 58 58
'65 MOORE PARK ROAD'	dB(A)	None	Night Evening Day Outside Standard Hours Standard Hours	- - - -	43 56 60 60	35 36 39 39
'465 CLEVELAND STREET'	dB(A)	None	Night Evening Day Outside Standard Hours Standard Hours	70 70 70 70	- - - -	- - - -
'30 NOBBS STREET'	dB(A)	None	Night Evening Day Outside Standard Hours Standard Hours	- - - -	67 68 69 69	55 56 58 58
'30 NOBBS STREET'	dB(A)	None	Night Evening Day Outside Standard Hours Standard Hours	- - - -	67 68 69 69	55 56 58 58
'5 WALTER STREET'	dB(A)	None	Night Evening Day Outside Standard Hours Standard Hours	- - - -	46 55 57 57	41 41 43 43
'92 LANG ROAD'	dB(A)	None	Night Evening Day Outside Standard Hours Standard Hours	- - - -	43 56 60 60	35 36 39 39
'30 NOBBS STREET'	dB(A)	None	Night Evening Day Outside Standard Hours Standard Hours	- - - -	67 68 69 69	55 56 58 58
'418 MOORE PARK ROAD'	dB(A)	None	Night Evening Day Outside Standard Hours Standard Hours	- - - -	64 66 68 68	49 49 52 52
'30 NOBBS STREET'	dB(A)	None	Night Evening Day Outside Standard Hours Standard Hours	- - - -	67 68 69 69	55 56 58 58
'30 NOBBS STREET'	dB(A)	None	Night Evening Day Outside Standard Hours Standard Hours	- - - -	67 68 69 69	55 56 58 58
'30 CHELSEA STREET'	dB(A)	None	Night Evening Day Outside Standard Hours Standard Hours	- - - -	67 68 69 69	55 56 58 58
'34 LANG ROAD'	dB(A)	None	Night Evening Day Outside Standard Hours Standard Hours	- - - -	43 56 60 60	35 36 39 39
'30 NOBBS STREET'	dB(A)	None	Night Evening Day Outside Standard Hours Standard Hours	- - - -	67 68 69 69	55 56 58 58
'3 MOORE PARK ROAD'	dB(A)	None	Night Evening Day Outside Standard Hours Standard Hours	- - - -	64 66 68 68	49 49 52 52
'30 NOBBS STREET'	dB(A)	None	Night Evening Day Outside Standard Hours Standard Hours	- - - -	67 68 69 69	55 56 58 58
'30 NOBBS STREET'	dB(A)	None	Night Evening Day Outside Standard Hours Standard Hours	- - - -	67 68 69 69	55 56 58 58

Address	Weighting	Façade noise reduction	Period	Fixed criteria (dB Leq)	Ambient (dB Leq)	BG (dB L90)
'13 OATLEY ROAD'	dB(A)	None	Night Evening Day Outside Standard Hours Standard Hours	- - - -	46 55 57 57	41 41 43 43
'62 GORDON STREET'	dB(A)	None	Night Evening Day Outside Standard Hours Standard Hours	- - - -	46 55 57 57	41 41 43 43
'8 CHARLES STREET'	dB(A)	None	Night Evening Day Outside Standard Hours Standard Hours	- - - -	67 68 69 69	55 56 58 58
'52 COOK ROAD'	dB(A)	None	Night Evening Day Outside Standard Hours Standard Hours	- - - -	43 56 60 60	35 36 39 39
'30 NOBBS STREET'	dB(A)	None	Night Evening Day Outside Standard Hours Standard Hours	- - - -	67 68 69 69	55 56 58 58
'30 MARTIN ROAD'	dB(A)	None	Night Evening Day Outside Standard Hours Standard Hours	- - - -	49 57 57 57	45 47 47 47
'30 NOBBS STREET'	dB(A)	None	Night Evening Day Outside Standard Hours Standard Hours	- - - -	67 68 69 69	55 56 58 58
'19 OATLEY ROAD'	dB(A)	None	Night Evening Day Outside Standard Hours Standard Hours	- - - -	46 55 57 57	41 41 43 43
'121 ARTHUR STREET'	dB(A)	None	Night Evening Day Outside Standard Hours Standard Hours	- - - -	67 68 69 69	55 56 58 58
'30 NOBBS STREET'	dB(A)	None	Night Evening Day Outside Standard Hours Standard Hours	- - - -	67 68 69 69	55 56 58 58
'30 NOBBS STREET'	dB(A)	None	Night Evening Day Outside Standard Hours Standard Hours	- - - -	67 68 69 69	55 56 58 58
'15 MORT STREET'	dB(A)	None	Night Evening Day Outside Standard Hours Standard Hours	- - - -	67 68 69 69	55 56 58 58
'461-463 OXFORD STREET'	dB(A)	10dB	Night Evening Day Outside Standard Hours Standard Hours	45 45 45 45	- - - -	- - - -
'47 MORT STREET'	dB(A)	None	Night Evening Day Outside Standard Hours Standard Hours	- - - -	67 68 69 69	55 56 58 58
'30 NOBBS STREET'	dB(A)	None	Night Evening Day Outside Standard Hours Standard Hours	- - - -	67 68 69 69	55 56 58 58
'30 NOBBS STREET'	dB(A)	None	Night Evening Day Outside Standard Hours Standard Hours	- - - -	67 68 69 69	55 56 58 58
'571 SOUTH DOWLING STREET'	dB(A)	None	Night Evening Day Outside Standard Hours Standard Hours	- - - -	67 68 69 69	55 56 58 58
'60 STEWART STREET'	dB(A)	None	Night Evening Day Outside Standard Hours Standard Hours	- - - -	46 55 57 57	41 41 43 43
'77 STEWART STREET'	dB(A)	None	Night Evening Day Outside Standard Hours Standard Hours	- - - -	46 55 57 57	41 41 43 43
'30 NOBBS STREET'	dB(A)	None	Night Evening Day Outside Standard Hours Standard Hours	- - - -	67 68 69 69	55 56 58 58

Address	Weighting	Façade noise reduction	Period	Fixed criteria (dB Leq)	Ambient (dB Leq)	BG (dB L90)
'457 CLEVELAND STREET'	dB(A)	None	Night Evening Day Outside Standard Hours Standard Hours	70 70 70 70	- - - -	- - - -
'66 REGENT STREET'	dB(A)	None	Night Evening Day Outside Standard Hours Standard Hours	- - - -	46 55 57 57	41 41 43 43
'32 NOBBS STREET'	dB(A)	None	Night Evening Day Outside Standard Hours Standard Hours	- - - -	67 68 69 69	55 56 58 58
'30 NOBBS STREET'	dB(A)	None	Night Evening Day Outside Standard Hours Standard Hours	- - - -	67 68 69 69	55 56 58 58
'56 LANG ROAD'	dB(A)	None	Night Evening Day Outside Standard Hours Standard Hours	- - - -	43 56 60 60	35 36 39 39
'68 LANG ROAD'	dB(A)	None	Night Evening Day Outside Standard Hours Standard Hours	- - - -	43 56 60 60	35 36 39 39
'43 NOBBS STREET'	dB(A)	None	Night Evening Day Outside Standard Hours Standard Hours	- - - -	67 68 69 69	55 56 58 58
'30 NOBBS STREET'	dB(A)	None	Night Evening Day Outside Standard Hours Standard Hours	- - - -	67 68 69 69	55 56 58 58
'104 LANG ROAD'	dB(A)	None	Night Evening Day Outside Standard Hours Standard Hours	- - - -	43 56 60 60	35 36 39 39
'69 MOORE PARK ROAD'	dB(A)	None	Night Evening Day Outside Standard Hours Standard Hours	- - - -	43 56 60 60	35 36 39 39
'590-614 BOURKE STREET'	dB(A)	10dB	Night Evening Day Outside Standard Hours Standard Hours	45 45 45 45	- - - -	- - - -
'10 MADDISON STREET'	dB(A)	None	Night Evening Day Outside Standard Hours Standard Hours	- - - -	67 68 69 69	55 56 58 58
'591-623 SOUTH DOWLING STREET'	dB(A)	None	Night Evening Day Outside Standard Hours Standard Hours	- - - -	67 68 69 69	55 56 58 58
'582 BOURKE STREET'	dB(A)	None	Night Evening Day Outside Standard Hours Standard Hours	- - - -	67 68 69 69	55 56 58 58
'18 LITTLE CLEVELAND STREET'	dB(A)	None	Night Evening Day Outside Standard Hours Standard Hours	70 70 70 70	- - - -	- - - -
'671 SOUTH DOWLING STREET'	dB(A)	None	Night Evening Day Outside Standard Hours Standard Hours	- - - -	67 68 69 69	55 56 58 58
'30 NOBBS STREET'	dB(A)	None	Night Evening Day Outside Standard Hours Standard Hours	- - - -	67 68 69 69	55 56 58 58
'31 MOORE PARK ROAD'	dB(A)	None	Night Evening Day Outside Standard Hours Standard Hours	- - - -	64 66 68 68	49 49 52 52
'36-38 CHELSEA STREET'	dB(A)	None	Night Evening Day Outside Standard Hours Standard Hours	- - - -	67 68 69 69	55 56 58 58
'48 GORDON STREET'	dB(A)	None	Night Evening Day Outside Standard Hours Standard Hours	- - - -	46 55 57 57	41 41 43 43

Address	Weighting	Façade noise reduction	Period	Fixed criteria (dB Leq)	Ambient (dB Leq)	BG (dB L90)
'30 NOBBS STREET'	dB(A)	None	Night Evening Day Outside Standard Hours Standard Hours	- - - -	67 68 69 69	55 56 58 58
'3 MORT STREET'	dB(A)	None	Night Evening Day Outside Standard Hours Standard Hours	- - - -	67 68 69 69	55 56 58 58
'30 NOBBS STREET'	dB(A)	None	Night Evening Day Outside Standard Hours Standard Hours	- - - -	67 68 69 69	55 56 58 58
'54 REGENT STREET'	dB(A)	None	Night Evening Day Outside Standard Hours Standard Hours	- - - -	46 55 57 57	41 41 43 43
'2 ULSTER STREET'	dB(A)	None	Night Evening Day Outside Standard Hours Standard Hours	- - - -	46 55 57 57	41 41 43 43
'64 LANG ROAD'	dB(A)	None	Night Evening Day Outside Standard Hours Standard Hours	- - - -	43 56 60 60	35 36 39 39
'105 COOK ROAD'	dB(A)	None	Night Evening Day Outside Standard Hours Standard Hours	- - - -	43 56 60 60	35 36 39 39
'27 MORT STREET'	dB(A)	None	Night Evening Day Outside Standard Hours Standard Hours	- - - -	67 68 69 69	55 56 58 58
'449 CLEVELAND STREET'	dB(A)	None	Night Evening Day Outside Standard Hours Standard Hours	70 70 70 70	- - - -	- - - -
'8 MADDISON STREET'	dB(A)	None	Night Evening Day Outside Standard Hours Standard Hours	- - - -	67 68 69 69	55 56 58 58
'58 PARKHAM STREET'	dB(A)	None	Night Evening Day Outside Standard Hours Standard Hours	- - - -	67 68 69 69	55 56 58 58
'780 BOURKE STREET'	dB(A)	None	Night Evening Day Outside Standard Hours Standard Hours	- - - -	67 68 69 69	55 56 58 58
'78 GORDON STREET'	dB(A)	None	Night Evening Day Outside Standard Hours Standard Hours	- - - -	46 55 57 57	41 41 43 43
'47 CHELSEA STREET'	dB(A)	None	Night Evening Day Outside Standard Hours Standard Hours	- - - -	67 68 69 69	55 56 58 58
'123 ARTHUR STREET'	dB(A)	None	Night Evening Day Outside Standard Hours Standard Hours	- - - -	67 68 69 69	55 56 58 58
'64 REGENT STREET'	dB(A)	None	Night Evening Day Outside Standard Hours Standard Hours	- - - -	46 55 57 57	41 41 43 43
'37 RIDGE STREET'	dB(A)	None	Night Evening Day Outside Standard Hours Standard Hours	- - - -	67 68 69 69	55 56 58 58
'127-131 COOK ROAD'	dB(A)	None	Night Evening Day Outside Standard Hours Standard Hours	- - - -	43 56 60 60	35 36 39 39
'1 MADDISON STREET'	dB(A)	None	Night Evening Day Outside Standard Hours Standard Hours	- - - -	67 68 69 69	55 56 58 58
'8 COOK ROAD'	dB(A)	None	Night Evening Day Outside Standard Hours Standard Hours	- - - -	43 56 60 60	35 36 39 39

Address	Weighting	Façade noise reduction	Period	Fixed criteria (dB Leq)	Ambient (dB Leq)	BG (dB L90)
'93 STEWART STREET'	dB(A)	None	Night Evening Day Outside Standard Hours Standard Hours	- - - -	46 55 57 57	41 41 43 43
'13 STEWART STREET'	dB(A)	None	Night Evening Day Outside Standard Hours Standard Hours	- - - -	46 55 57 57	41 41 43 43
'388 MOORE PARK ROAD'	dB(A)	None	Night Evening Day Outside Standard Hours Standard Hours	- - - -	64 66 68 68	49 49 52 52
'4 MARTIN ROAD'	dB(A)	None	Night Evening Day Outside Standard Hours Standard Hours	- - - -	49 57 57 57	45 47 47 47
'1 MADDISON STREET'	dB(A)	None	Night Evening Day Outside Standard Hours Standard Hours	- - - -	67 68 69 69	55 56 58 58
'560 CLEVELAND STREET'	dB(A)	10dB	Night Evening Day Outside Standard Hours Standard Hours	45 45 45 45	- - - -	- - - -
'34 LANG ROAD'	dB(A)	None	Night Evening Day Outside Standard Hours Standard Hours	- - - -	43 56 60 60	35 36 39 39
'90 LANG ROAD'	dB(A)	None	Night Evening Day Outside Standard Hours Standard Hours	- - - -	43 56 60 60	35 36 39 39
'49-51 ROBERTSON ROAD'	dB(A)	None	Night Evening Day Outside Standard Hours Standard Hours	- - - -	49 57 57 57	45 47 47 47
'43 RIDGE STREET'	dB(A)	None	Night Evening Day Outside Standard Hours Standard Hours	- - - -	67 68 69 69	55 56 58 58
'39 MOORE PARK ROAD'	dB(A)	None	Night Evening Day Outside Standard Hours Standard Hours	- - - -	43 56 60 60	35 36 39 39
'87 ARTHUR STREET'	dB(A)	None	Night Evening Day Outside Standard Hours Standard Hours	- - - -	67 68 69 69	55 56 58 58
'3 CHURCH PLACE'	dB(A)	None	Night Evening Day Outside Standard Hours Standard Hours	- - - -	46 55 57 57	41 41 43 43
'28 MARTIN ROAD'	dB(A)	None	Night Evening Day Outside Standard Hours Standard Hours	- - - -	49 57 57 57	45 47 47 47
'248-250 MOORE PARK ROAD'	dB(A)	None	Night Evening Day Outside Standard Hours Standard Hours	- - - -	64 66 68 68	49 49 52 52
'98 LANG ROAD'	dB(A)	None	Night Evening Day Outside Standard Hours Standard Hours	- - - -	43 56 60 60	35 36 39 39
'98 LANG ROAD'	dB(A)	None	Night Evening Day Outside Standard Hours Standard Hours	- - - -	43 56 60 60	35 36 39 39
'74 LANG ROAD'	dB(A)	None	Night Evening Day Outside Standard Hours Standard Hours	- - - -	43 56 60 60	35 36 39 39
'77-79 PHELPS STREET'	dB(A)	None	Night Evening Day Outside Standard Hours Standard Hours	- - - -	67 68 69 69	55 56 58 58
'114 LANG ROAD'	dB(A)	None	Night Evening Day Outside Standard Hours Standard Hours	70 70 70 70	- - - -	- - - -

Address	Weighting	Façade noise reduction	Period	Fixed criteria (dB Leq)	Ambient (dB Leq)	BG (dB L90)
'6 CHELSEA STREET'	dB(A)	None	Night Evening Day Outside Standard Hours Standard Hours	- - - -	67 68 69 69	55 56 58 58
'88 LANG ROAD'	dB(A)	None	Night Evening Day Outside Standard Hours Standard Hours	- - - -	43 56 60 60	35 36 39 39
'22 BENT STREET'	dB(A)	None	Night Evening Day Outside Standard Hours Standard Hours	- - - -	46 55 57 57	41 41 43 43
'107 FITZROY STREET'	dB(A)	None	Night Evening Day Outside Standard Hours Standard Hours	- - - -	67 68 69 69	55 56 58 58
'461-463 OXFORD STREET'	dB(A)	10dB	Night Evening Day Outside Standard Hours Standard Hours	45 45 45 45	- - - -	- - - -
'23 MARTIN STREET'	dB(A)	None	Night Evening Day Outside Standard Hours Standard Hours	- - - -	46 55 57 57	41 41 43 43
'43 THURLOW STREET'	dB(A)	None	Night Evening Day Outside Standard Hours Standard Hours	- - - -	67 68 69 69	55 56 58 58
'23 OATLEY ROAD'	dB(A)	None	Night Evening Day Outside Standard Hours Standard Hours	- - - -	46 55 57 57	41 41 43 43
'56 PARKHAM STREET'	dB(A)	None	Night Evening Day Outside Standard Hours Standard Hours	- - - -	67 68 69 69	55 56 58 58
'22 CHAPMAN STREET'	dB(A)	None	Night Evening Day Outside Standard Hours Standard Hours	- - - -	67 68 69 69	55 56 58 58
'5 MOORE PARK ROAD'	dB(A)	None	Night Evening Day Outside Standard Hours Standard Hours	- - - -	43 56 60 60	35 36 39 39
'8 CHELSEA STREET'	dB(A)	None	Night Evening Day Outside Standard Hours Standard Hours	- - - -	67 68 69 69	55 56 58 58
'561 SOUTH DOWLING STREET'	dB(A)	None	Night Evening Day Outside Standard Hours Standard Hours	- - - -	67 68 69 69	55 56 58 58
'3 CHARLES STREET'	dB(A)	None	Night Evening Day Outside Standard Hours Standard Hours	- - - -	67 68 69 69	55 56 58 58
'24 COOK ROAD'	dB(A)	None	Night Evening Day Outside Standard Hours Standard Hours	- - - -	43 56 60 60	35 36 39 39
'6 COOK ROAD'	dB(A)	None	Night Evening Day Outside Standard Hours Standard Hours	- - - -	43 56 60 60	35 36 39 39
'30-38 COOK ROAD'	dB(A)	None	Night Evening Day Outside Standard Hours Standard Hours	- - - -	43 56 60 60	35 36 39 39
'38 STEWART STREET'	dB(A)	None	Night Evening Day Outside Standard Hours Standard Hours	- - - -	46 55 57 57	41 41 43 43
'228 MOORE PARK ROAD'	dB(A)	None	Night Evening Day Outside Standard Hours Standard Hours	70 70 70 70	- - - -	- - - -
'22 RIDGE STREET'	dB(A)	None	Night Evening Day Outside Standard Hours Standard Hours	- - - -	67 68 69 69	55 56 58 58

Address	Weighting	Façade noise reduction	Period	Fixed criteria (dB Leq)	Ambient (dB Leq)	BG (dB L90)
'58 REGENT STREET'	dB(A)	None	Night Evening Day Outside Standard Hours Standard Hours	- - - -	46 55 57 57	41 41 43 43
'1 MADDISON LANE'	dB(A)	None	Night Evening Day Outside Standard Hours Standard Hours	- - - -	67 68 69 69	55 56 58 58
'11 BENT STREET'	dB(A)	None	Night Evening Day Outside Standard Hours Standard Hours	- - - -	46 55 57 57	41 41 43 43
'32 CHAPMAN STREET'	dB(A)	None	Night Evening Day Outside Standard Hours Standard Hours	- - - -	67 68 69 69	55 56 58 58
'9 CHURCH PLACE'	dB(A)	None	Night Evening Day Outside Standard Hours Standard Hours	- - - -	64 66 68 68	49 49 52 52
'18 PARKHAM STREET'	dB(A)	None	Night Evening Day Outside Standard Hours Standard Hours	- - - -	67 68 69 69	55 56 58 58
'92 LANG ROAD'	dB(A)	None	Night Evening Day Outside Standard Hours Standard Hours	- - - -	43 56 60 60	35 36 39 39
'7-17 COOK ROAD'	dB(A)	None	Night Evening Day Outside Standard Hours Standard Hours	- - - -	43 56 60 60	35 36 39 39
'37 GORDON STREET'	dB(A)	None	Night Evening Day Outside Standard Hours Standard Hours	- - - -	46 55 57 57	41 41 43 43
'390 MOORE PARK ROAD'	dB(A)	None	Night Evening Day Outside Standard Hours Standard Hours	- - - -	64 66 68 68	49 49 52 52
'475-489 CLEVELAND STREET'	dB(A)	None	Night Evening Day Outside Standard Hours Standard Hours	70 70 70 70	- - - -	- - - -
'38 DRIVER AVENUE'	dB(A)	None	Night Evening Day Outside Standard Hours Standard Hours	70 70 70 70	- - - -	- - - -
'12 ALEXANDER STREET'	dB(A)	None	Night Evening Day Outside Standard Hours Standard Hours	- - - -	46 55 57 57	41 41 43 43
'116 LANG ROAD'	dB(A)	None	Night Evening Day Outside Standard Hours Standard Hours	70 70 70 70	- - - -	- - - -
'32 MOORE PARK ROAD'	dB(A)	None	Night Evening Day Outside Standard Hours Standard Hours	- - - -	62 65 67 67	51 52 56 56
'25 MOORE PARK ROAD'	dB(A)	None	Night Evening Day Outside Standard Hours Standard Hours	- - - -	64 66 68 68	49 49 52 52
'314 MOORE PARK ROAD'	dB(A)	None	Night Evening Day Outside Standard Hours Standard Hours	- - - -	64 66 68 68	49 49 52 52
'10 LANG ROAD'	dB(A)	None	Night Evening Day Outside Standard Hours Standard Hours	- - - -	43 56 60 60	35 36 39 39
'28 RIDGE STREET'	dB(A)	None	Night Evening Day Outside Standard Hours Standard Hours	- - - -	67 68 69 69	55 56 58 58
'116 LANG ROAD'	dB(A)	None	Night Evening Day Outside Standard Hours Standard Hours	70 70 70 70	- - - -	- - - -

Address	Weighting	Façade noise reduction	Period	Fixed criteria (dB Leq)	Ambient (dB Leq)	BG (dB L90)
'469 OXFORD STREET'	dB(A)	None	Night Evening Day Outside Standard Hours Standard Hours	- - - -	46 55 57 57	41 41 43 43
'42 REGENT STREET'	dB(A)	None	Night Evening Day Outside Standard Hours Standard Hours	- - - -	46 55 57 57	41 41 43 43
'421 OXFORD STREET'	dB(A)	10dB	Night Evening Day Outside Standard Hours Standard Hours	45 45 45 45	- - - -	- - - -
'38 DRIVER AVENUE'	dB(A)	None	Night Evening Day Outside Standard Hours Standard Hours	70 70 70 70	- - - -	- - - -
'385 OXFORD STREET'	dB(A)	None	Night Evening Day Outside Standard Hours Standard Hours	70 70 70 70	- - - -	- - - -
'38 DRIVER AVENUE'	dB(A)	None	Night Evening Day Outside Standard Hours Standard Hours	70 70 70 70	- - - -	- - - -
'46 MARTIN ROAD'	dB(A)	None	Night Evening Day Outside Standard Hours Standard Hours	- - - -	49 57 57 57	45 47 47 47
'451 CLEVELAND STREET'	dB(A)	None	Night Evening Day Outside Standard Hours Standard Hours	70 70 70 70	- - - -	- - - -
'114 ARTHUR STREET'	dB(A)	None	Night Evening Day Outside Standard Hours Standard Hours	- - - -	67 68 69 69	55 56 58 58
'11 POATE ROAD'	dB(A)	None	Night Evening Day Outside Standard Hours Standard Hours	- - - -	43 56 60 60	35 36 39 39
'416 MOORE PARK ROAD'	dB(A)	None	Night Evening Day Outside Standard Hours Standard Hours	- - - -	64 66 68 68	49 49 52 52
'24 MADDISON STREET'	dB(A)	None	Night Evening Day Outside Standard Hours Standard Hours	- - - -	67 68 69 69	55 56 58 58
'38 DRIVER AVENUE'	dB(A)	None	Night Evening Day Outside Standard Hours Standard Hours	70 70 70 70	- - - -	- - - -
'5 STANLEY STREET'	dB(A)	None	Night Evening Day Outside Standard Hours Standard Hours	70 70 70 70	- - - -	- - - -
'41 ROBERTSON ROAD'	dB(A)	None	Night Evening Day Outside Standard Hours Standard Hours	- - - -	49 57 57 57	45 47 47 47
'641 SOUTH DOWLING STREET'	dB(A)	None	Night Evening Day Outside Standard Hours Standard Hours	- - - -	67 68 69 69	55 56 58 58
'22 LANG ROAD'	dB(A)	None	Night Evening Day Outside Standard Hours Standard Hours	- - - -	43 56 60 60	35 36 39 39
'471-475 OXFORD STREET'	dB(A)	None	Night Evening Day Outside Standard Hours Standard Hours	70 70 70 70	- - - -	- - - -
'775 SOUTH DOWLING STREET'	dB(A)	None	Night Evening Day Outside Standard Hours Standard Hours	- - - -	67 68 69 69	55 56 58 58
'67 PHELPS STREET'	dB(A)	None	Night Evening Day Outside Standard Hours Standard Hours	- - - -	67 68 69 69	55 56 58 58

Address	Weighting	Façade noise reduction	Period	Fixed criteria (dB Leq)	Ambient (dB Leq)	BG (dB L90)
'631 SOUTH DOWLING STREET'	dB(A)	None	Night Evening Day Outside Standard Hours Standard Hours	- - - -	67 68 69 69	55 56 58 58
'28 MADDISON STREET'	dB(A)	None	Night Evening Day Outside Standard Hours Standard Hours	- - - -	67 68 69 69	55 56 58 58
'667 SOUTH DOWLING STREET'	dB(A)	None	Night Evening Day Outside Standard Hours Standard Hours	- - - -	67 68 69 69	55 56 58 58
'395 OXFORD STREET'	dB(A)	10dB	Night Evening Day Outside Standard Hours Standard Hours	45 45 45 45	- - - -	- - - -
'345-347 OXFORD STREET'	dB(A)	None	Night Evening Day Outside Standard Hours Standard Hours	70 70 70 70	- - - -	- - - -
'41 MORT STREET'	dB(A)	None	Night Evening Day Outside Standard Hours Standard Hours	- - - -	67 68 69 69	55 56 58 58
'37 MORT STREET'	dB(A)	None	Night Evening Day Outside Standard Hours Standard Hours	- - - -	67 68 69 69	55 56 58 58
'520 CLEVELAND STREET'	dB(A)	None	Night Evening Day Outside Standard Hours Standard Hours	70 70 70 70	- - - -	- - - -
'477 SOUTH DOWLING STREET'	dB(A)	None	Night Evening Day Outside Standard Hours Standard Hours	- - - -	62 65 67 67	51 52 56 56
'27 WALTER STREET'	dB(A)	None	Night Evening Day Outside Standard Hours Standard Hours	- - - -	46 55 57 57	41 41 43 43
'354 SOUTH DOWLING STREET'	dB(A)	None	Night Evening Day Outside Standard Hours Standard Hours	- - - -	62 65 67 67	51 52 56 56
'13 MORT STREET'	dB(A)	None	Night Evening Day Outside Standard Hours Standard Hours	- - - -	67 68 69 69	55 56 58 58
'473 SOUTH DOWLING STREET'	dB(A)	None	Night Evening Day Outside Standard Hours Standard Hours	- - - -	62 65 67 67	51 52 56 56
'330 MOORE PARK ROAD'	dB(A)	None	Night Evening Day Outside Standard Hours Standard Hours	- - - -	64 66 68 68	49 49 52 52
'25 OATLEY ROAD'	dB(A)	None	Night Evening Day Outside Standard Hours Standard Hours	- - - -	46 55 57 57	41 41 43 43
'103 COOK ROAD'	dB(A)	None	Night Evening Day Outside Standard Hours Standard Hours	- - - -	43 56 60 60	35 36 39 39
'475 SOUTH DOWLING STREET'	dB(A)	None	Night Evening Day Outside Standard Hours Standard Hours	- - - -	62 65 67 67	51 52 56 56
'3 POATE ROAD'	dB(A)	None	Night Evening Day Outside Standard Hours Standard Hours	- - - -	43 56 60 60	35 36 39 39
'91 STEWART STREET'	dB(A)	None	Night Evening Day Outside Standard Hours Standard Hours	- - - -	46 55 57 57	41 41 43 43
'306 MOORE PARK ROAD'	dB(A)	None	Night Evening Day Outside Standard Hours Standard Hours	- - - -	64 66 68 68	49 49 52 52

Address	Weighting	Façade noise reduction	Period	Fixed criteria (dB Leq)	Ambient (dB Leq)	BG (dB L90)
'358 SOUTH DOWLING STREET'	dB(A)	None	Night Evening Day Outside Standard Hours Standard Hours	- - - -	62 65 67 67	51 52 56 56
'52 RIDGE STREET'	dB(A)	None	Night Evening Day Outside Standard Hours Standard Hours	- - - -	67 68 69 69	55 56 58 58
'356 SOUTH DOWLING STREET'	dB(A)	None	Night Evening Day Outside Standard Hours Standard Hours	- - - -	62 65 67 67	51 52 56 56
'31 NOBBS STREET'	dB(A)	None	Night Evening Day Outside Standard Hours Standard Hours	- - - -	67 68 69 69	55 56 58 58
'352 MOORE PARK ROAD'	dB(A)	None	Night Evening Day Outside Standard Hours Standard Hours	- - - -	64 66 68 68	49 49 52 52
'128 FLINDERS STREET'	dB(A)	None	Night Evening Day Outside Standard Hours Standard Hours	- - - -	62 65 67 67	51 52 56 56
'38 MARTIN ROAD'	dB(A)	None	Night Evening Day Outside Standard Hours Standard Hours	- - - -	49 57 57 57	45 47 47 47
'20 ALEXANDER STREET'	dB(A)	None	Night Evening Day Outside Standard Hours Standard Hours	- - - -	46 55 57 57	41 41 43 43
'1 STANLEY STREET'	dB(A)	None	Night Evening Day Outside Standard Hours Standard Hours	70 70 70 70	- - - -	- - - -
'42 GORDON STREET'	dB(A)	None	Night Evening Day Outside Standard Hours Standard Hours	- - - -	46 55 57 57	41 41 43 43
'516 CLEVELAND STREET'	dB(A)	None	Night Evening Day Outside Standard Hours Standard Hours	70 70 70 70	- - - -	- - - -
'126 FLINDERS STREET'	dB(A)	None	Night Evening Day Outside Standard Hours Standard Hours	- - - -	62 65 67 67	51 52 56 56
'133 ARTHUR STREET'	dB(A)	None	Night Evening Day Outside Standard Hours Standard Hours	- - - -	67 68 69 69	55 56 58 58
'15 FURBER ROAD'	dB(A)	None	Night Evening Day Outside Standard Hours Standard Hours	- - - -	43 56 60 60	35 36 39 39
'50 STEWART STREET'	dB(A)	None	Night Evening Day Outside Standard Hours Standard Hours	- - - -	46 55 57 57	41 41 43 43
'132 FLINDERS STREET'	dB(A)	None	Night Evening Day Outside Standard Hours Standard Hours	- - - -	62 65 67 67	51 52 56 56
'20 COOK ROAD'	dB(A)	None	Night Evening Day Outside Standard Hours Standard Hours	- - - -	43 56 60 60	35 36 39 39
'342 MOORE PARK ROAD'	dB(A)	None	Night Evening Day Outside Standard Hours Standard Hours	- - - -	64 66 68 68	49 49 52 52
'51 REGENT STREET'	dB(A)	None	Night Evening Day Outside Standard Hours Standard Hours	- - - -	46 55 57 57	41 41 43 43
'136 FLINDERS STREET'	dB(A)	None	Night Evening Day Outside Standard Hours Standard Hours	- - - -	62 65 67 67	51 52 56 56

Address	Weighting	Façade noise reduction	Period	Fixed criteria (dB Leq)	Ambient (dB Leq)	BG (dB L90)
'130 FLINDERS STREET'	dB(A)	None	Night Evening Day Outside Standard Hours Standard Hours	- - - -	62 65 67 67	51 52 56 56
'15 MCELHONE PLACE'	dB(A)	None	Night Evening Day Outside Standard Hours Standard Hours	- - - -	67 68 69 69	55 56 58 58
'38 SELWYN STREET'	dB(A)	None	Night Evening Day Outside Standard Hours Standard Hours	- - - -	46 55 57 57	41 41 43 43
'767 SOUTH DOWLING STREET'	dB(A)	None	Night Evening Day Outside Standard Hours Standard Hours	- - - -	67 68 69 69	55 56 58 58
'11 STEWART PLACE'	dB(A)	None	Night Evening Day Outside Standard Hours Standard Hours	- - - -	46 55 57 57	41 41 43 43
'51 GORDON STREET'	dB(A)	None	Night Evening Day Outside Standard Hours Standard Hours	- - - -	64 66 68 68	49 49 52 52
'324 MOORE PARK ROAD'	dB(A)	None	Night Evening Day Outside Standard Hours Standard Hours	- - - -	64 66 68 68	49 49 52 52
'46 SELWYN STREET'	dB(A)	None	Night Evening Day Outside Standard Hours Standard Hours	- - - -	46 55 57 57	41 41 43 43
'27 RENNY STREET'	dB(A)	None	Night Evening Day Outside Standard Hours Standard Hours	- - - -	46 55 57 57	41 41 43 43
'21 OATLEY ROAD'	dB(A)	None	Night Evening Day Outside Standard Hours Standard Hours	- - - -	46 55 57 57	41 41 43 43
'46 LEINSTER STREET'	dB(A)	None	Night Evening Day Outside Standard Hours Standard Hours	- - - -	46 55 57 57	41 41 43 43
'376 SOUTH DOWLING STREET'	dB(A)	None	Night Evening Day Outside Standard Hours Standard Hours	- - - -	62 65 67 67	51 52 56 56
'378 SOUTH DOWLING STREET'	dB(A)	None	Night Evening Day Outside Standard Hours Standard Hours	- - - -	62 65 67 67	51 52 56 56
'7-17 COOK ROAD'	dB(A)	None	Night Evening Day Outside Standard Hours Standard Hours	- - - -	43 56 60 60	35 36 39 39
'461-463 OXFORD STREET'	dB(A)	10dB	Night Evening Day Outside Standard Hours Standard Hours	45 45 45 45	- - - -	- - - -
'17 CHAPMAN STREET'	dB(A)	None	Night Evening Day Outside Standard Hours Standard Hours	- - - -	67 68 69 69	55 56 58 58
'19 CHARLES STREET'	dB(A)	None	Night Evening Day Outside Standard Hours Standard Hours	- - - -	67 68 69 69	55 56 58 58
'350 MOORE PARK ROAD'	dB(A)	None	Night Evening Day Outside Standard Hours Standard Hours	- - - -	64 66 68 68	49 49 52 52
'374 SOUTH DOWLING STREET'	dB(A)	None	Night Evening Day Outside Standard Hours Standard Hours	- - - -	62 65 67 67	51 52 56 56
'2 CHURCH STREET'	dB(A)	None	Night Evening Day Outside Standard Hours Standard Hours	- - - -	46 55 57 57	41 41 43 43

Address	Weighting	Façade noise reduction	Period	Fixed criteria (dB Leq)	Ambient (dB Leq)	BG (dB L90)
'1 MOORE PARK ROAD'	dB(A)	None	Night Evening Day Outside Standard Hours Standard Hours	- - - -	64 66 68 68	49 49 52 52
'46 CHELSEA STREET'	dB(A)	None	Night Evening Day Outside Standard Hours Standard Hours	- - - -	67 68 69 69	55 56 58 58
'414 MOORE PARK ROAD'	dB(A)	None	Night Evening Day Outside Standard Hours Standard Hours	- - - -	64 66 68 68	49 49 52 52
'2 OATLEY ROAD'	dB(A)	None	Night Evening Day Outside Standard Hours Standard Hours	70 70 70 70	- - - -	- - - -
'585 SOUTH DOWLING STREET'	dB(A)	None	Night Evening Day Outside Standard Hours Standard Hours	- - - -	67 68 69 69	55 56 58 58
'62 SELWYN STREET'	dB(A)	None	Night Evening Day Outside Standard Hours Standard Hours	- - - -	46 55 57 57	41 41 43 43
'37 NOBBS STREET'	dB(A)	None	Night Evening Day Outside Standard Hours Standard Hours	- - - -	67 68 69 69	55 56 58 58
'12 SEYMOUR PLACE'	dB(A)	None	Night Evening Day Outside Standard Hours Standard Hours	- - - -	46 55 57 57	41 41 43 43
'34 MADDISON STREET'	dB(A)	None	Night Evening Day Outside Standard Hours Standard Hours	- - - -	67 68 69 69	55 56 58 58
'57 SELWYN STREET'	dB(A)	None	Night Evening Day Outside Standard Hours Standard Hours	- - - -	46 55 57 57	41 41 43 43
'22 FURBER ROAD'	dB(A)	None	Night Evening Day Outside Standard Hours Standard Hours	- - - -	43 56 60 60	35 36 39 39
'15 CHURCH STREET'	dB(A)	None	Night Evening Day Outside Standard Hours Standard Hours	- - - -	46 55 57 57	41 41 43 43
'8 SEYMOUR PLACE'	dB(A)	None	Night Evening Day Outside Standard Hours Standard Hours	- - - -	46 55 57 57	41 41 43 43
'44 LEINSTER STREET'	dB(A)	None	Night Evening Day Outside Standard Hours Standard Hours	- - - -	46 55 57 57	41 41 43 43
'52 SELWYN STREET'	dB(A)	None	Night Evening Day Outside Standard Hours Standard Hours	- - - -	46 55 57 57	41 41 43 43
'56 SELWYN STREET'	dB(A)	None	Night Evening Day Outside Standard Hours Standard Hours	- - - -	46 55 57 57	41 41 43 43
'51 PHELPS STREET'	dB(A)	None	Night Evening Day Outside Standard Hours Standard Hours	- - - -	67 68 69 69	55 56 58 58
'63-65 SELWYN STREET'	dB(A)	None	Night Evening Day Outside Standard Hours Standard Hours	- - - -	46 55 57 57	41 41 43 43
'111 ARTHUR STREET'	dB(A)	None	Night Evening Day Outside Standard Hours Standard Hours	- - - -	67 68 69 69	55 56 58 58
'27-35 COOK ROAD'	dB(A)	None	Night Evening Day Outside Standard Hours Standard Hours	- - - -	43 56 60 60	35 36 39 39

Address	Weighting	Façade noise reduction	Period	Fixed criteria (dB Leq)	Ambient (dB Leq)	BG (dB L90)
'160 FLINDERS STREET'	dB(A)	None	Night Evening Day Outside Standard Hours Standard Hours	- - - -	62 65 67 67	51 52 56 56
'18 LANG ROAD'	dB(A)	None	Night Evening Day Outside Standard Hours Standard Hours	- - - -	43 56 60 60	35 36 39 39
'58-60 SELWYN STREET'	dB(A)	None	Night Evening Day Outside Standard Hours Standard Hours	- - - -	46 55 57 57	41 41 43 43
'102 LANG ROAD'	dB(A)	None	Night Evening Day Outside Standard Hours Standard Hours	- - - -	43 56 60 60	35 36 39 39
'22 MADDISON STREET'	dB(A)	None	Night Evening Day Outside Standard Hours Standard Hours	- - - -	67 68 69 69	55 56 58 58
'58-60 SELWYN STREET'	dB(A)	None	Night Evening Day Outside Standard Hours Standard Hours	- - - -	46 55 57 57	41 41 43 43
'119 ANZAC PARADE'	dB(A)	None	Night Evening Day Outside Standard Hours Standard Hours	65 65 65 65	- - - -	- - - -
'50 SELWYN STREET'	dB(A)	None	Night Evening Day Outside Standard Hours Standard Hours	- - - -	46 55 57 57	41 41 43 43
'38 NOBBS STREET'	dB(A)	None	Night Evening Day Outside Standard Hours Standard Hours	- - - -	67 68 69 69	55 56 58 58
'146 FLINDERS STREET'	dB(A)	None	Night Evening Day Outside Standard Hours Standard Hours	- - - -	62 65 67 67	51 52 56 56
'127-131 COOK ROAD'	dB(A)	None	Night Evening Day Outside Standard Hours Standard Hours	- - - -	43 56 60 60	35 36 39 39
'16 MARTIN ROAD'	dB(A)	None	Night Evening Day Outside Standard Hours Standard Hours	- - - -	49 57 57 57	45 47 47 47
'150 FLINDERS STREET'	dB(A)	None	Night Evening Day Outside Standard Hours Standard Hours	- - - -	62 65 67 67	51 52 56 56
'4 MARTIN ROAD'	dB(A)	None	Night Evening Day Outside Standard Hours Standard Hours	- - - -	49 57 57 57	45 47 47 47
'41 NOBBS STREET'	dB(A)	None	Night Evening Day Outside Standard Hours Standard Hours	- - - -	67 68 69 69	55 56 58 58
'40 SELWYN STREET'	dB(A)	None	Night Evening Day Outside Standard Hours Standard Hours	- - - -	46 55 57 57	41 41 43 43
'76 LANG ROAD'	dB(A)	None	Night Evening Day Outside Standard Hours Standard Hours	- - - -	43 56 60 60	35 36 39 39
'39 PHELPS STREET'	dB(A)	None	Night Evening Day Outside Standard Hours Standard Hours	- - - -	67 68 69 69	55 56 58 58
'60 PARKHAM STREET'	dB(A)	None	Night Evening Day Outside Standard Hours Standard Hours	- - - -	67 68 69 69	55 56 58 58
'43 GORDON STREET'	dB(A)	None	Night Evening Day Outside Standard Hours Standard Hours	- - - -	46 55 57 57	41 41 43 43

Address	Weighting	Façade noise reduction	Period	Fixed criteria (dB Leq)	Ambient (dB Leq)	BG (dB L90)
'158 FLINDERS STREET'	dB(A)	None	Night Evening Day Outside Standard Hours Standard Hours	- - - -	62 65 67 67	51 52 56 56
'48 LEINSTER STREET'	dB(A)	None	Night Evening Day Outside Standard Hours Standard Hours	- - - -	46 55 57 57	41 41 43 43
'156 FLINDERS STREET'	dB(A)	None	Night Evening Day Outside Standard Hours Standard Hours	- - - -	62 65 67 67	51 52 56 56
'9 WALTER STREET'	dB(A)	None	Night Evening Day Outside Standard Hours Standard Hours	- - - -	46 55 57 57	41 41 43 43
'495 OXFORD STREET'	dB(A)	None	Night Evening Day Outside Standard Hours Standard Hours	70 70 70 70	- - - -	- - - -
'14 MARTIN ROAD'	dB(A)	None	Night Evening Day Outside Standard Hours Standard Hours	- - - -	49 57 57 57	45 47 47 47
'491 SOUTH DOWLING STREET'	dB(A)	None	Night Evening Day Outside Standard Hours Standard Hours	- - - -	67 68 69 69	55 56 58 58
'420 MOORE PARK ROAD'	dB(A)	None	Night Evening Day Outside Standard Hours Standard Hours	- - - -	64 66 68 68	49 49 52 52
'44 STEWART STREET'	dB(A)	None	Night Evening Day Outside Standard Hours Standard Hours	- - - -	46 55 57 57	41 41 43 43
' 335582 6247414'	dB(A)	None	Night Evening Day Outside Standard Hours Standard Hours	65 65 65 65	- - - -	- - - -
'45 GORDON STREET'	dB(A)	None	Night Evening Day Outside Standard Hours Standard Hours	- - - -	46 55 57 57	41 41 43 43
'75 OXFORD STREET'	dB(A)	None	Night Evening Day Outside Standard Hours Standard Hours	70 70 70 70	- - - -	- - - -
'29 GORDON STREET'	dB(A)	None	Night Evening Day Outside Standard Hours Standard Hours	- - - -	46 55 57 57	41 41 43 43
'284 MOORE PARK ROAD'	dB(A)	None	Night Evening Day Outside Standard Hours Standard Hours	- - - -	64 66 68 68	49 49 52 52
'5 RIDGE STREET'	dB(A)	None	Night Evening Day Outside Standard Hours Standard Hours	- - - -	67 68 69 69	55 56 58 58
'58 MARTIN ROAD'	dB(A)	None	Night Evening Day Outside Standard Hours Standard Hours	- - - -	49 57 57 57	45 47 47 47
'729 SOUTH DOWLING STREET'	dB(A)	None	Night Evening Day Outside Standard Hours Standard Hours	- - - -	67 68 69 69	55 56 58 58
'94 LANG ROAD'	dB(A)	None	Night Evening Day Outside Standard Hours Standard Hours	- - - -	43 56 60 60	35 36 39 39
'29 CHELSEA STREET'	dB(A)	None	Night Evening Day Outside Standard Hours Standard Hours	- - - -	67 68 69 69	55 56 58 58
'761 SOUTH DOWLING STREET'	dB(A)	None	Night Evening Day Outside Standard Hours Standard Hours	- - - -	67 68 69 69	55 56 58 58

Address	Weighting	Façade noise reduction	Period	Fixed criteria (dB Leq)	Ambient (dB Leq)	BG (dB L90)
'96 ARTHUR STREET'	dB(A)	None	Night Evening Day Outside Standard Hours Standard Hours	- - - -	67 68 69 69	55 56 58 58
'47 GORDON STREET'	dB(A)	None	Night Evening Day Outside Standard Hours Standard Hours	- - - -	46 55 57 57	41 41 43 43
'49 REGENT STREET'	dB(A)	None	Night Evening Day Outside Standard Hours Standard Hours	- - - -	46 55 57 57	41 41 43 43
'9 CHELSEA STREET'	dB(A)	None	Night Evening Day Outside Standard Hours Standard Hours	- - - -	67 68 69 69	55 56 58 58
'68 REGENT STREET'	dB(A)	None	Night Evening Day Outside Standard Hours Standard Hours	- - - -	46 55 57 57	41 41 43 43
'31 WALTER STREET'	dB(A)	None	Night Evening Day Outside Standard Hours Standard Hours	- - - -	46 55 57 57	41 41 43 43
'52 SELWYN STREET'	dB(A)	None	Night Evening Day Outside Standard Hours Standard Hours	- - - -	46 55 57 57	41 41 43 43
'4 COOK ROAD'	dB(A)	None	Night Evening Day Outside Standard Hours Standard Hours	- - - -	43 56 60 60	35 36 39 39
'10-14 CHURCH STREET'	dB(A)	None	Night Evening Day Outside Standard Hours Standard Hours	- - - -	46 55 57 57	41 41 43 43
'57-67 COOK ROAD'	dB(A)	None	Night Evening Day Outside Standard Hours Standard Hours	- - - -	43 56 60 60	35 36 39 39
'8 LANG ROAD'	dB(A)	None	Night Evening Day Outside Standard Hours Standard Hours	- - - -	43 56 60 60	35 36 39 39
'34 MARTIN ROAD'	dB(A)	None	Night Evening Day Outside Standard Hours Standard Hours	- - - -	49 57 57 57	45 47 47 47
'26 SELWYN STREET'	dB(A)	None	Night Evening Day Outside Standard Hours Standard Hours	- - - -	46 55 57 57	41 41 43 43
'32 SELWYN STREET'	dB(A)	None	Night Evening Day Outside Standard Hours Standard Hours	- - - -	46 55 57 57	41 41 43 43
'13 MOORE PARK ROAD'	dB(A)	None	Night Evening Day Outside Standard Hours Standard Hours	- - - -	43 56 60 60	35 36 39 39
'741 SOUTH DOWLING STREET'	dB(A)	None	Night Evening Day Outside Standard Hours Standard Hours	- - - -	67 68 69 69	55 56 58 58
'36 MARTIN ROAD'	dB(A)	None	Night Evening Day Outside Standard Hours Standard Hours	- - - -	49 57 57 57	45 47 47 47
'116 LANG ROAD'	dB(A)	None	Night Evening Day Outside Standard Hours Standard Hours	70 70 70 70	- - - -	- - - -
'394 MOORE PARK ROAD'	dB(A)	None	Night Evening Day Outside Standard Hours Standard Hours	- - - -	64 66 68 68	49 49 52 52
'107-111 COOK ROAD'	dB(A)	None	Night Evening Day Outside Standard Hours Standard Hours	- - - -	43 56 60 60	35 36 39 39

Address	Weighting	Façade noise reduction	Period	Fixed criteria (dB Leq)	Ambient (dB Leq)	BG (dB L90)
'103 COOK ROAD'	dB(A)	None	Night Evening Day Outside Standard Hours Standard Hours	- - - -	43 56 60 60	35 36 39 39
'491 CLEVELAND STREET'	dB(A)	None	Night Evening Day Outside Standard Hours Standard Hours	70 70 70 70	- - - -	- - - -
'339 OXFORD STREET'	dB(A)	None	Night Evening Day Outside Standard Hours Standard Hours	- - - -	46 55 57 57	41 41 43 43
'553 SOUTH DOWLING STREET'	dB(A)	None	Night Evening Day Outside Standard Hours Standard Hours	- - - -	67 68 69 69	55 56 58 58
'246 MOORE PARK ROAD'	dB(A)	None	Night Evening Day Outside Standard Hours Standard Hours	- - - -	64 66 68 68	49 49 52 52
'50-56 MARSHALL STREET'	dB(A)	None	Night Evening Day Outside Standard Hours Standard Hours	- - - -	67 68 69 69	55 56 58 58
'24 LANG ROAD'	dB(A)	None	Night Evening Day Outside Standard Hours Standard Hours	- - - -	43 56 60 60	35 36 39 39
'390 MOORE PARK ROAD'	dB(A)	None	Night Evening Day Outside Standard Hours Standard Hours	- - - -	64 66 68 68	49 49 52 52
'296 MOORE PARK ROAD'	dB(A)	None	Night Evening Day Outside Standard Hours Standard Hours	- - - -	64 66 68 68	49 49 52 52
'56 LANG ROAD'	dB(A)	None	Night Evening Day Outside Standard Hours Standard Hours	- - - -	43 56 60 60	35 36 39 39
'302 MOORE PARK ROAD'	dB(A)	None	Night Evening Day Outside Standard Hours Standard Hours	- - - -	64 66 68 68	49 49 52 52
'46 REGENT STREET'	dB(A)	None	Night Evening Day Outside Standard Hours Standard Hours	- - - -	46 55 57 57	41 41 43 43
'77-85 FITZROY STREET'	dB(A)	None	Night Evening Day Outside Standard Hours Standard Hours	- - - -	67 68 69 69	55 56 58 58
'386 MOORE PARK ROAD'	dB(A)	None	Night Evening Day Outside Standard Hours Standard Hours	- - - -	64 66 68 68	49 49 52 52
'33 ROBERTSON ROAD'	dB(A)	None	Night Evening Day Outside Standard Hours Standard Hours	- - - -	49 57 57 57	45 47 47 47
'296 MOORE PARK ROAD'	dB(A)	None	Night Evening Day Outside Standard Hours Standard Hours	- - - -	64 66 68 68	49 49 52 52
'30 ALEXANDER STREET'	dB(A)	None	Night Evening Day Outside Standard Hours Standard Hours	- - - -	46 55 57 57	41 41 43 43
'3 ROBERTSON ROAD'	dB(A)	None	Night Evening Day Outside Standard Hours Standard Hours	- - - -	49 57 57 57	45 47 47 47
'13 OATLEY ROAD'	dB(A)	None	Night Evening Day Outside Standard Hours Standard Hours	- - - -	46 55 57 57	41 41 43 43
'244 MOORE PARK ROAD'	dB(A)	None	Night Evening Day Outside Standard Hours Standard Hours	- - - -	64 66 68 68	49 49 52 52

Address	Weighting	Façade noise reduction	Period	Fixed criteria (dB Leq)	Ambient (dB Leq)	BG (dB L90)
'55 MOORE PARK ROAD'	dB(A)	None	Night Evening Day Outside Standard Hours Standard Hours	- - - -	43 56 60 60	35 36 39 39
'246 MOORE PARK ROAD'	dB(A)	None	Night Evening Day Outside Standard Hours Standard Hours	- - - -	64 66 68 68	49 49 52 52
'3 STEWART STREET'	dB(A)	None	Night Evening Day Outside Standard Hours Standard Hours	- - - -	46 55 57 57	41 41 43 43
'32 RENNY STREET'	dB(A)	None	Night Evening Day Outside Standard Hours Standard Hours	- - - -	46 55 57 57	41 41 43 43
'8 LEINSTER STREET'	dB(A)	None	Night Evening Day Outside Standard Hours Standard Hours	- - - -	46 55 57 57	41 41 43 43
'106 ARTHUR STREET'	dB(A)	None	Night Evening Day Outside Standard Hours Standard Hours	- - - -	67 68 69 69	55 56 58 58
'39 BENT STREET'	dB(A)	None	Night Evening Day Outside Standard Hours Standard Hours	- - - -	46 55 57 57	41 41 43 43
'6 LEINSTER STREET'	dB(A)	None	Night Evening Day Outside Standard Hours Standard Hours	- - - -	46 55 57 57	41 41 43 43
'14 RENNY STREET'	dB(A)	None	Night Evening Day Outside Standard Hours Standard Hours	- - - -	46 55 57 57	41 41 43 43
'61 REGENT STREET'	dB(A)	None	Night Evening Day Outside Standard Hours Standard Hours	- - - -	46 55 57 57	41 41 43 43
'61 REGENT STREET'	dB(A)	None	Night Evening Day Outside Standard Hours Standard Hours	- - - -	46 55 57 57	41 41 43 43
'114 LANG ROAD'	dB(A)	None	Night Evening Day Outside Standard Hours Standard Hours	70 70 70 70	- - - -	- - - -
'50 MARTIN ROAD'	dB(A)	None	Night Evening Day Outside Standard Hours Standard Hours	- - - -	49 57 57 57	45 47 47 47
'4 RENNY LANE'	dB(A)	None	Night Evening Day Outside Standard Hours Standard Hours	- - - -	46 55 57 57	41 41 43 43
'461-463 OXFORD STREET'	dB(A)	10dB	Night Evening Day Outside Standard Hours Standard Hours	45 45 45 45	- - - -	- - - -
'21 ROBERTSON ROAD'	dB(A)	None	Night Evening Day Outside Standard Hours Standard Hours	- - - -	49 57 57 57	45 47 47 47
'6 MARTIN ROAD'	dB(A)	None	Night Evening Day Outside Standard Hours Standard Hours	- - - -	49 57 57 57	45 47 47 47
'37 BENT STREET'	dB(A)	None	Night Evening Day Outside Standard Hours Standard Hours	- - - -	46 55 57 57	41 41 43 43
'119 LEINSTER STREET'	dB(A)	None	Night Evening Day Outside Standard Hours Standard Hours	- - - -	64 66 68 68	49 49 52 52
'12 BENT STREET'	dB(A)	None	Night Evening Day Outside Standard Hours Standard Hours	- - - -	46 55 57 57	41 41 43 43

Address	Weighting	Façade noise reduction	Period	Fixed criteria (dB Leq)	Ambient (dB Leq)	BG (dB L90)
'44 GORDON STREET'	dB(A)	None	Night Evening Day Outside Standard Hours Standard Hours	- - - -	46 55 57 57	41 41 43 43
'247 OXFORD STREET'	dB(A)	10dB	Night Evening Day Outside Standard Hours Standard Hours	45 45 45 45	- - - -	- - - -
'46 WALTER STREET'	dB(A)	None	Night Evening Day Outside Standard Hours Standard Hours	- - - -	46 55 57 57	41 41 43 43
'33 BENT STREET'	dB(A)	None	Night Evening Day Outside Standard Hours Standard Hours	- - - -	46 55 57 57	41 41 43 43
'386 MOORE PARK ROAD'	dB(A)	None	Night Evening Day Outside Standard Hours Standard Hours	- - - -	64 66 68 68	49 49 52 52
'97 LEINSTER STREET'	dB(A)	None	Night Evening Day Outside Standard Hours Standard Hours	- - - -	64 66 68 68	49 49 52 52
'54 LANG ROAD'	dB(A)	None	Night Evening Day Outside Standard Hours Standard Hours	- - - -	43 56 60 60	35 36 39 39
'102 ARTHUR STREET'	dB(A)	None	Night Evening Day Outside Standard Hours Standard Hours	- - - -	67 68 69 69	55 56 58 58
'39 BENT STREET'	dB(A)	None	Night Evening Day Outside Standard Hours Standard Hours	- - - -	46 55 57 57	41 41 43 43
'17 MCELHONE PLACE'	dB(A)	None	Night Evening Day Outside Standard Hours Standard Hours	- - - -	67 68 69 69	55 56 58 58
'71 PHELPS STREET'	dB(A)	None	Night Evening Day Outside Standard Hours Standard Hours	- - - -	67 68 69 69	55 56 58 58
'45-47 ROBERTSON ROAD'	dB(A)	None	Night Evening Day Outside Standard Hours Standard Hours	- - - -	49 57 57 57	45 47 47 47
'9 POATE ROAD'	dB(A)	None	Night Evening Day Outside Standard Hours Standard Hours	- - - -	43 56 60 60	35 36 39 39
'67 PHELPS STREET'	dB(A)	None	Night Evening Day Outside Standard Hours Standard Hours	- - - -	67 68 69 69	55 56 58 58
'9 POATE ROAD'	dB(A)	None	Night Evening Day Outside Standard Hours Standard Hours	- - - -	43 56 60 60	35 36 39 39
'9 POATE ROAD'	dB(A)	None	Night Evening Day Outside Standard Hours Standard Hours	- - - -	43 56 60 60	35 36 39 39
'121 LEINSTER STREET'	dB(A)	None	Night Evening Day Outside Standard Hours Standard Hours	- - - -	64 66 68 68	49 49 52 52
'112 LANG ROAD'	dB(A)	None	Night Evening Day Outside Standard Hours Standard Hours	- - - -	43 56 60 60	35 36 39 39
'29 RIDGE STREET'	dB(A)	None	Night Evening Day Outside Standard Hours Standard Hours	- - - -	67 68 69 69	55 56 58 58
'665 SOUTH DOWLING STREET'	dB(A)	None	Night Evening Day Outside Standard Hours Standard Hours	- - - -	67 68 69 69	55 56 58 58

Address	Weighting	Façade noise reduction	Period	Fixed criteria (dB Leq)	Ambient (dB Leq)	BG (dB L90)
'11 POATE ROAD'	dB(A)	None	Night Evening Day Outside Standard Hours Standard Hours	- - - -	43 56 60 60	35 36 39 39
'390 MOORE PARK ROAD'	dB(A)	None	Night Evening Day Outside Standard Hours Standard Hours	- - - -	64 66 68 68	49 49 52 52
'44 CHELSEA STREET'	dB(A)	None	Night Evening Day Outside Standard Hours Standard Hours	- - - -	67 68 69 69	55 56 58 58
'22 PARKHAM STREET'	dB(A)	None	Night Evening Day Outside Standard Hours Standard Hours	- - - -	67 68 69 69	55 56 58 58
'99 FITZROY STREET'	dB(A)	None	Night Evening Day Outside Standard Hours Standard Hours	- - - -	67 68 69 69	55 56 58 58
'4 LEINSTER STREET'	dB(A)	None	Night Evening Day Outside Standard Hours Standard Hours	- - - -	46 55 57 57	41 41 43 43
'394 MOORE PARK ROAD'	dB(A)	None	Night Evening Day Outside Standard Hours Standard Hours	- - - -	64 66 68 68	49 49 52 52
'410 MOORE PARK ROAD'	dB(A)	None	Night Evening Day Outside Standard Hours Standard Hours	- - - -	64 66 68 68	49 49 52 52
'4 BENT STREET'	dB(A)	None	Night Evening Day Outside Standard Hours Standard Hours	- - - -	46 55 57 57	41 41 43 43
'10 MARTIN ROAD'	dB(A)	None	Night Evening Day Outside Standard Hours Standard Hours	- - - -	49 57 57 57	45 47 47 47
'34 GORDON STREET'	dB(A)	None	Night Evening Day Outside Standard Hours Standard Hours	- - - -	46 55 57 57	41 41 43 43
'374 MOORE PARK ROAD'	dB(A)	None	Night Evening Day Outside Standard Hours Standard Hours	- - - -	64 66 68 68	49 49 52 52
'57 OATLEY ROAD'	dB(A)	None	Night Evening Day Outside Standard Hours Standard Hours	- - - -	64 66 68 68	49 49 52 52
'374 MOORE PARK ROAD'	dB(A)	None	Night Evening Day Outside Standard Hours Standard Hours	- - - -	64 66 68 68	49 49 52 52
'70 COOK ROAD'	dB(A)	None	Night Evening Day Outside Standard Hours Standard Hours	- - - -	43 56 60 60	35 36 39 39
'62 REGENT STREET'	dB(A)	None	Night Evening Day Outside Standard Hours Standard Hours	- - - -	46 55 57 57	41 41 43 43
'43 MOORE PARK ROAD'	dB(A)	None	Night Evening Day Outside Standard Hours Standard Hours	- - - -	43 56 60 60	35 36 39 39
'70 LANG ROAD'	dB(A)	None	Night Evening Day Outside Standard Hours Standard Hours	- - - -	43 56 60 60	35 36 39 39
'13 HUTCHINSON PLACE'	dB(A)	None	Night Evening Day Outside Standard Hours Standard Hours	- - - -	62 65 67 67	51 52 56 56
'22 WALTER STREET'	dB(A)	None	Night Evening Day Outside Standard Hours Standard Hours	- - - -	46 55 57 57	41 41 43 43

Address	Weighting	Façade noise reduction	Period	Fixed criteria (dB Leq)	Ambient (dB Leq)	BG (dB L90)
'42 CHELSEA STREET'	dB(A)	None	Night Evening Day Outside Standard Hours Standard Hours	- - - -	67 68 69 69	55 56 58 58
'28 RENNY STREET'	dB(A)	None	Night Evening Day Outside Standard Hours Standard Hours	- - - -	46 55 57 57	41 41 43 43
'49 MORT STREET'	dB(A)	None	Night Evening Day Outside Standard Hours Standard Hours	- - - -	67 68 69 69	55 56 58 58
'43 MOORE PARK ROAD'	dB(A)	None	Night Evening Day Outside Standard Hours Standard Hours	- - - -	43 56 60 60	35 36 39 39
'2 IRIS STREET'	dB(A)	None	Night Evening Day Outside Standard Hours Standard Hours	- - - -	46 55 57 57	41 41 43 43
'296 MOORE PARK ROAD'	dB(A)	None	Night Evening Day Outside Standard Hours Standard Hours	- - - -	64 66 68 68	49 49 52 52
'83 STEWART STREET'	dB(A)	None	Night Evening Day Outside Standard Hours Standard Hours	- - - -	46 55 57 57	41 41 43 43
'47 MOORE PARK ROAD'	dB(A)	None	Night Evening Day Outside Standard Hours Standard Hours	- - - -	43 56 60 60	35 36 39 39
'382 MOORE PARK ROAD'	dB(A)	None	Night Evening Day Outside Standard Hours Standard Hours	- - - -	64 66 68 68	49 49 52 52
'6 WALTER STREET'	dB(A)	None	Night Evening Day Outside Standard Hours Standard Hours	- - - -	46 55 57 57	41 41 43 43
'19 MORT STREET'	dB(A)	None	Night Evening Day Outside Standard Hours Standard Hours	- - - -	67 68 69 69	55 56 58 58
'44-46 LANG ROAD'	dB(A)	None	Night Evening Day Outside Standard Hours Standard Hours	- - - -	43 56 60 60	35 36 39 39
'38 DRIVER AVENUE'	dB(A)	None	Night Evening Day Outside Standard Hours Standard Hours	65 65 65 65	- - - -	- - - -
'8 WALTER STREET'	dB(A)	None	Night Evening Day Outside Standard Hours Standard Hours	- - - -	46 55 57 57	41 41 43 43
'300 MOORE PARK ROAD'	dB(A)	None	Night Evening Day Outside Standard Hours Standard Hours	- - - -	64 66 68 68	49 49 52 52
'149-151 COOK ROAD'	dB(A)	None	Night Evening Day Outside Standard Hours Standard Hours	- - - -	43 56 60 60	35 36 39 39
'38 DRIVER AVENUE'	dB(A)	None	Night Evening Day Outside Standard Hours Standard Hours	65 65 65 65	- - - -	- - - -
'43 MORT STREET'	dB(A)	None	Night Evening Day Outside Standard Hours Standard Hours	- - - -	67 68 69 69	55 56 58 58
'112 ARTHUR STREET'	dB(A)	None	Night Evening Day Outside Standard Hours Standard Hours	- - - -	67 68 69 69	55 56 58 58
'61 REGENT STREET'	dB(A)	None	Night Evening Day Outside Standard Hours Standard Hours	- - - -	46 55 57 57	41 41 43 43

Address	Weighting	Façade noise reduction	Period	Fixed criteria (dB Leq)	Ambient (dB Leq)	BG (dB L90)
'294 MOORE PARK ROAD'	dB(A)	None	Night Evening Day Outside Standard Hours Standard Hours	- - - -	64 66 68 68	49 49 52 52
'38 MARTIN ROAD'	dB(A)	None	Night Evening Day Outside Standard Hours Standard Hours	- - - -	49 57 57 57	45 47 47 47
'1 MOORE PARK ROAD'	dB(A)	None	Night Evening Day Outside Standard Hours Standard Hours	- - - -	64 66 68 68	49 49 52 52
'43 ALBION AVENUE'	dB(A)	None	Night Evening Day Outside Standard Hours Standard Hours	- - - -	46 55 57 57	41 41 43 43
'236 MOORE PARK ROAD'	dB(A)	None	Night Evening Day Outside Standard Hours Standard Hours	- - - -	64 66 68 68	49 49 52 52
'36 RIDGE STREET'	dB(A)	None	Night Evening Day Outside Standard Hours Standard Hours	- - - -	67 68 69 69	55 56 58 58
'66 LANG ROAD'	dB(A)	None	Night Evening Day Outside Standard Hours Standard Hours	- - - -	43 56 60 60	35 36 39 39
'228 MOORE PARK ROAD'	dB(A)	None	Night Evening Day Outside Standard Hours Standard Hours	70 70 70 70	- - - -	- - - -
'116 LANG ROAD'	dB(A)	None	Night Evening Day Outside Standard Hours Standard Hours	70 70 70 70	- - - -	- - - -
'48 REGENT STREET'	dB(A)	None	Night Evening Day Outside Standard Hours Standard Hours	- - - -	46 55 57 57	41 41 43 43
'110 LANG ROAD'	dB(A)	None	Night Evening Day Outside Standard Hours Standard Hours	- - - -	43 56 60 60	35 36 39 39
'33 BENT STREET'	dB(A)	None	Night Evening Day Outside Standard Hours Standard Hours	- - - -	46 55 57 57	41 41 43 43
'116 LANG ROAD'	dB(A)	None	Night Evening Day Outside Standard Hours Standard Hours	70 70 70 70	- - - -	- - - -
'134 ARTHUR STREET'	dB(A)	None	Night Evening Day Outside Standard Hours Standard Hours	- - - -	67 68 69 69	55 56 58 58
'58 LEINSTER STREET'	dB(A)	None	Night Evening Day Outside Standard Hours Standard Hours	- - - -	46 55 57 57	41 41 43 43
'4 BENT STREET'	dB(A)	None	Night Evening Day Outside Standard Hours Standard Hours	- - - -	46 55 57 57	41 41 43 43
'76 REGENT STREET'	dB(A)	None	Night Evening Day Outside Standard Hours Standard Hours	- - - -	46 55 57 57	41 41 43 43
'1 DRIVER AVENUE'	dB(A)	None	Night Evening Day Outside Standard Hours Standard Hours	70 70 70 70	- - - -	- - - -
'33 BENT STREET'	dB(A)	None	Night Evening Day Outside Standard Hours Standard Hours	- - - -	46 55 57 57	41 41 43 43
'43 MOORE PARK ROAD'	dB(A)	None	Night Evening Day Outside Standard Hours Standard Hours	- - - -	43 56 60 60	35 36 39 39

Address	Weighting	Façade noise reduction	Period	Fixed criteria (dB Leq)	Ambient (dB Leq)	BG (dB L90)
'56 RENNY STREET'	dB(A)	None	Night Evening Day Outside Standard Hours Standard Hours	- - - -	46 55 57 57	41 41 43 43
'320 MOORE PARK ROAD'	dB(A)	None	Night Evening Day Outside Standard Hours Standard Hours	- - - -	64 66 68 68	49 49 52 52
'59 REGENT STREET'	dB(A)	None	Night Evening Day Outside Standard Hours Standard Hours	- - - -	46 55 57 57	41 41 43 43
'31 ROBERTSON ROAD'	dB(A)	10dB	Night Evening Day Outside Standard Hours Standard Hours	45 45 45 45	- - - -	- - - -
'354 MOORE PARK ROAD'	dB(A)	None	Night Evening Day Outside Standard Hours Standard Hours	- - - -	64 66 68 68	49 49 52 52
'10 LEINSTER STREET'	dB(A)	None	Night Evening Day Outside Standard Hours Standard Hours	- - - -	46 55 57 57	41 41 43 43
'270 MOORE PARK ROAD'	dB(A)	None	Night Evening Day Outside Standard Hours Standard Hours	- - - -	64 66 68 68	49 49 52 52
'83 STEWART STREET'	dB(A)	None	Night Evening Day Outside Standard Hours Standard Hours	- - - -	46 55 57 57	41 41 43 43
'116 LANG ROAD'	dB(A)	None	Night Evening Day Outside Standard Hours Standard Hours	70 70 70 70	- - - -	- - - -
'83 STEWART STREET'	dB(A)	None	Night Evening Day Outside Standard Hours Standard Hours	- - - -	46 55 57 57	41 41 43 43
'116 LANG ROAD'	dB(A)	None	Night Evening Day Outside Standard Hours Standard Hours	70 70 70 70	- - - -	- - - -
'93 STEWART STREET'	dB(A)	None	Night Evening Day Outside Standard Hours Standard Hours	- - - -	46 55 57 57	41 41 43 43
'292 MOORE PARK ROAD'	dB(A)	None	Night Evening Day Outside Standard Hours Standard Hours	- - - -	64 66 68 68	49 49 52 52
'26 MADDISON STREET'	dB(A)	None	Night Evening Day Outside Standard Hours Standard Hours	- - - -	67 68 69 69	55 56 58 58
'39 BENT STREET'	dB(A)	None	Night Evening Day Outside Standard Hours Standard Hours	- - - -	46 55 57 57	41 41 43 43
'426 MOORE PARK ROAD'	dB(A)	None	Night Evening Day Outside Standard Hours Standard Hours	- - - -	64 66 68 68	49 49 52 52
'52 REGENT STREET'	dB(A)	None	Night Evening Day Outside Standard Hours Standard Hours	- - - -	46 55 57 57	41 41 43 43
'38 DRIVER AVENUE'	dB(A)	None	Night Evening Day Outside Standard Hours Standard Hours	70 70 70 70	- - - -	- - - -
'83 STEWART STREET'	dB(A)	None	Night Evening Day Outside Standard Hours Standard Hours	- - - -	46 55 57 57	41 41 43 43
'22 ALEXANDER STREET'	dB(A)	None	Night Evening Day Outside Standard Hours Standard Hours	- - - -	46 55 57 57	41 41 43 43

Address	Weighting	Façade noise reduction	Period	Fixed criteria (dB Leq)	Ambient (dB Leq)	BG (dB L90)
'2 BENT STREET'	dB(A)	None	Night Evening Day Outside Standard Hours Standard Hours	- - - -	46 55 57 57	41 41 43 43
'559 SOUTH DOWLING STREET'	dB(A)	None	Night Evening Day Outside Standard Hours Standard Hours	- - - -	67 68 69 69	55 56 58 58
'11 ROBERTSON ROAD'	dB(A)	None	Night Evening Day Outside Standard Hours Standard Hours	- - - -	49 57 57 57	45 47 47 47
'83 STEWART STREET'	dB(A)	None	Night Evening Day Outside Standard Hours Standard Hours	- - - -	46 55 57 57	41 41 43 43
'75 OXFORD STREET'	dB(A)	None	Night Evening Day Outside Standard Hours Standard Hours	70 70 70 70	- - - -	- - - -
'5 ROBERTSON ROAD'	dB(A)	None	Night Evening Day Outside Standard Hours Standard Hours	- - - -	49 57 57 57	45 47 47 47
'44 COOK ROAD'	dB(A)	None	Night Evening Day Outside Standard Hours Standard Hours	- - - -	43 56 60 60	35 36 39 39
'5 POATE ROAD'	dB(A)	None	Night Evening Day Outside Standard Hours Standard Hours	- - - -	43 56 60 60	35 36 39 39
'25 MORT STREET'	dB(A)	None	Night Evening Day Outside Standard Hours Standard Hours	- - - -	67 68 69 69	55 56 58 58
'1 ELIZABETH STREET'	dB(A)	None	Night Evening Day Outside Standard Hours Standard Hours	- - - -	46 55 57 57	41 41 43 43
'5 ELIZABETH STREET'	dB(A)	None	Night Evening Day Outside Standard Hours Standard Hours	- - - -	46 55 57 57	41 41 43 43
'35 BENT STREET'	dB(A)	None	Night Evening Day Outside Standard Hours Standard Hours	- - - -	46 55 57 57	41 41 43 43
'38 NOBBS STREET'	dB(A)	None	Night Evening Day Outside Standard Hours Standard Hours	- - - -	67 68 69 69	55 56 58 58
'41 BENT STREET'	dB(A)	None	Night Evening Day Outside Standard Hours Standard Hours	- - - -	46 55 57 57	41 41 43 43
'326 MOORE PARK ROAD'	dB(A)	None	Night Evening Day Outside Standard Hours Standard Hours	- - - -	64 66 68 68	49 49 52 52
'5 POATE ROAD'	dB(A)	None	Night Evening Day Outside Standard Hours Standard Hours	- - - -	43 56 60 60	35 36 39 39
'62 LANG ROAD'	dB(A)	None	Night Evening Day Outside Standard Hours Standard Hours	- - - -	43 56 60 60	35 36 39 39
'64 REGENT STREET'	dB(A)	None	Night Evening Day Outside Standard Hours Standard Hours	- - - -	46 55 57 57	41 41 43 43
'44 RIDGE STREET'	dB(A)	None	Night Evening Day Outside Standard Hours Standard Hours	- - - -	67 68 69 69	55 56 58 58
'7 POATE ROAD'	dB(A)	None	Night Evening Day Outside Standard Hours Standard Hours	- - - -	43 56 60 60	35 36 39 39

Address	Weighting	Façade noise reduction	Period	Fixed criteria (dB Leq)	Ambient (dB Leq)	BG (dB L90)
'109 ARTHUR STREET'	dB(A)	None	Night Evening Day Outside Standard Hours Standard Hours	- - - -	67 68 69 69	55 56 58 58
'28 LEINSTER STREET'	dB(A)	None	Night Evening Day Outside Standard Hours Standard Hours	- - - -	46 55 57 57	41 41 43 43
'44 REGENT STREET'	dB(A)	None	Night Evening Day Outside Standard Hours Standard Hours	- - - -	46 55 57 57	41 41 43 43
'49 MOORE PARK ROAD'	dB(A)	None	Night Evening Day Outside Standard Hours Standard Hours	- - - -	64 66 68 68	49 49 52 52
'2 THURLOW STREET'	dB(A)	None	Night Evening Day Outside Standard Hours Standard Hours	- - - -	67 68 69 69	55 56 58 58
'1 LITTLE CLEVELAND STREET'	dB(A)	None	Night Evening Day Outside Standard Hours Standard Hours	70 70 70 70	- - - -	- - - -
'56 REGENT STREET'	dB(A)	None	Night Evening Day Outside Standard Hours Standard Hours	- - - -	46 55 57 57	41 41 43 43
'87 STEWART STREET'	dB(A)	None	Night Evening Day Outside Standard Hours Standard Hours	- - - -	46 55 57 57	41 41 43 43
'292 OXFORD STREET'	dB(A)	None	Night Evening Day Outside Standard Hours Standard Hours	- - - -	46 55 57 57	41 41 43 43
'26 LEINSTER STREET'	dB(A)	None	Night Evening Day Outside Standard Hours Standard Hours	- - - -	46 55 57 57	41 41 43 43
'30 STEWART STREET'	dB(A)	None	Night Evening Day Outside Standard Hours Standard Hours	- - - -	46 55 57 57	41 41 43 43
'131 ARTHUR STREET'	dB(A)	None	Night Evening Day Outside Standard Hours Standard Hours	- - - -	67 68 69 69	55 56 58 58
'34 LEINSTER STREET'	dB(A)	None	Night Evening Day Outside Standard Hours Standard Hours	- - - -	46 55 57 57	41 41 43 43
'19 GORDON STREET'	dB(A)	None	Night Evening Day Outside Standard Hours Standard Hours	- - - -	46 55 57 57	41 41 43 43
'20 MCELHONE PLACE'	dB(A)	None	Night Evening Day Outside Standard Hours Standard Hours	- - - -	67 68 69 69	55 56 58 58
'30 LEINSTER STREET'	dB(A)	None	Night Evening Day Outside Standard Hours Standard Hours	- - - -	46 55 57 57	41 41 43 43
'552 CLEVELAND STREET'	dB(A)	None	Night Evening Day Outside Standard Hours Standard Hours	70 70 70 70	- - - -	- - - -
'267 OXFORD STREET'	dB(A)	None	Night Evening Day Outside Standard Hours Standard Hours	- - - -	62 65 67 67	51 52 56 56
'32 LEINSTER STREET'	dB(A)	None	Night Evening Day Outside Standard Hours Standard Hours	- - - -	46 55 57 57	41 41 43 43
'1 OATLEY ROAD'	dB(A)	None	Night Evening Day Outside Standard Hours Standard Hours	- - - -	46 55 57 57	41 41 43 43

Address	Weighting	Façade noise reduction	Period	Fixed criteria (dB Leq)	Ambient (dB Leq)	BG (dB L90)
'13 MARTIN STREET'	dB(A)	None	Night Evening Day Outside Standard Hours Standard Hours	- - - -	46 55 57 57	41 41 43 43
'105 FITZROY STREET'	dB(A)	None	Night Evening Day Outside Standard Hours Standard Hours	- - - -	67 68 69 69	55 56 58 58
'69-75 COOK ROAD'	dB(A)	None	Night Evening Day Outside Standard Hours Standard Hours	- - - -	43 56 60 60	35 36 39 39
'35 BENNETT STREET'	dB(A)	None	Night Evening Day Outside Standard Hours Standard Hours	- - - -	67 68 69 69	55 56 58 58
'23 ROBERTSON ROAD'	dB(A)	None	Night Evening Day Outside Standard Hours Standard Hours	- - - -	49 57 57 57	45 47 47 47
'35 GORDON STREET'	dB(A)	None	Night Evening Day Outside Standard Hours Standard Hours	- - - -	46 55 57 57	41 41 43 43
'37 BENNETT STREET'	dB(A)	None	Night Evening Day Outside Standard Hours Standard Hours	- - - -	67 68 69 69	55 56 58 58
'84 LANG ROAD'	dB(A)	None	Night Evening Day Outside Standard Hours Standard Hours	- - - -	43 56 60 60	35 36 39 39
'85 STEWART STREET'	dB(A)	None	Night Evening Day Outside Standard Hours Standard Hours	- - - -	46 55 57 57	41 41 43 43
'20 CHARLES STREET'	dB(A)	None	Night Evening Day Outside Standard Hours Standard Hours	- - - -	67 68 69 69	55 56 58 58
'85 STEWART STREET'	dB(A)	None	Night Evening Day Outside Standard Hours Standard Hours	- - - -	46 55 57 57	41 41 43 43
'14 ALEXANDER STREET'	dB(A)	None	Night Evening Day Outside Standard Hours Standard Hours	- - - -	46 55 57 57	41 41 43 43
'98 ARTHUR STREET'	dB(A)	None	Night Evening Day Outside Standard Hours Standard Hours	- - - -	67 68 69 69	55 56 58 58
'590-614 BOURKE STREET'	dB(A)	None	Night Evening Day Outside Standard Hours Standard Hours	- - - -	67 68 69 69	55 56 58 58
'30 NOBBS STREET'	dB(A)	None	Night Evening Day Outside Standard Hours Standard Hours	- - - -	67 68 69 69	55 56 58 58
'91 ARTHUR STREET'	dB(A)	None	Night Evening Day Outside Standard Hours Standard Hours	- - - -	67 68 69 69	55 56 58 58
'3 BENNETT STREET'	dB(A)	None	Night Evening Day Outside Standard Hours Standard Hours	- - - -	67 68 69 69	55 56 58 58
'771 SOUTH DOWLING STREET'	dB(A)	None	Night Evening Day Outside Standard Hours Standard Hours	- - - -	67 68 69 69	55 56 58 58
'12 PROSPECT STREET'	dB(A)	None	Night Evening Day Outside Standard Hours Standard Hours	- - - -	67 68 69 69	55 56 58 58
'11 MORT STREET'	dB(A)	None	Night Evening Day Outside Standard Hours Standard Hours	- - - -	67 68 69 69	55 56 58 58

Address	Weighting	Façade noise reduction	Period	Fixed criteria (dB Leq)	Ambient (dB Leq)	BG (dB L90)
'118 FITZROY STREET'	dB(A)	None	Night Evening Day Outside Standard Hours Standard Hours	- - - -	62 65 67 67	51 52 56 56
'780 BOURKE STREET'	dB(A)	None	Night Evening Day Outside Standard Hours Standard Hours	- - - -	67 68 69 69	55 56 58 58
'1 BENNETT STREET'	dB(A)	None	Night Evening Day Outside Standard Hours Standard Hours	- - - -	67 68 69 69	55 56 58 58
'27 BENNETT STREET'	dB(A)	None	Night Evening Day Outside Standard Hours Standard Hours	- - - -	67 68 69 69	55 56 58 58
'17 RIDGE STREET'	dB(A)	None	Night Evening Day Outside Standard Hours Standard Hours	- - - -	67 68 69 69	55 56 58 58
'29 BENNETT STREET'	dB(A)	None	Night Evening Day Outside Standard Hours Standard Hours	- - - -	67 68 69 69	55 56 58 58
'89 ARTHUR STREET'	dB(A)	None	Night Evening Day Outside Standard Hours Standard Hours	- - - -	67 68 69 69	55 56 58 58
'49-51 STEWART STREET'	dB(A)	None	Night Evening Day Outside Standard Hours Standard Hours	- - - -	46 55 57 57	41 41 43 43
'14 PROSPECT STREET'	dB(A)	None	Night Evening Day Outside Standard Hours Standard Hours	- - - -	67 68 69 69	55 56 58 58
'116 LANG ROAD'	dB(A)	None	Night Evening Day Outside Standard Hours Standard Hours	70 70 70 70	- - - -	- - - -
'398 MOORE PARK ROAD'	dB(A)	None	Night Evening Day Outside Standard Hours Standard Hours	- - - -	64 66 68 68	49 49 52 52
'16 PROSPECT STREET'	dB(A)	None	Night Evening Day Outside Standard Hours Standard Hours	- - - -	67 68 69 69	55 56 58 58
'20 CHURCH STREET'	dB(A)	None	Night Evening Day Outside Standard Hours Standard Hours	- - - -	46 55 57 57	41 41 43 43
'20 LANG ROAD'	dB(A)	None	Night Evening Day Outside Standard Hours Standard Hours	- - - -	43 56 60 60	35 36 39 39
'21-23 ALBION AVENUE'	dB(A)	None	Night Evening Day Outside Standard Hours Standard Hours	- - - -	46 55 57 57	41 41 43 43
'723 SOUTH DOWLING STREET'	dB(A)	None	Night Evening Day Outside Standard Hours Standard Hours	- - - -	67 68 69 69	55 56 58 58
'19 ALBION AVENUE'	dB(A)	None	Night Evening Day Outside Standard Hours Standard Hours	- - - -	46 55 57 57	41 41 43 43
'49 ALBION AVENUE'	dB(A)	None	Night Evening Day Outside Standard Hours Standard Hours	- - - -	46 55 57 57	41 41 43 43
'38 DRIVER AVENUE'	dB(A)	None	Night Evening Day Outside Standard Hours Standard Hours	70 70 70 70	- - - -	- - - -
'20 HUTCHINSON STREET'	dB(A)	None	Night Evening Day Outside Standard Hours Standard Hours	- - - -	62 65 67 67	51 52 56 56

Address	Weighting	Façade noise reduction	Period	Fixed criteria (dB Leq)	Ambient (dB Leq)	BG (dB L90)
'739 SOUTH DOWLING STREET'	dB(A)	None	Night Evening Day Outside Standard Hours Standard Hours	- - - -	67 68 69 69	55 56 58 58
'32 MCELHONE PLACE'	dB(A)	None	Night Evening Day Outside Standard Hours Standard Hours	- - - -	67 68 69 69	55 56 58 58
'88 LANG ROAD'	dB(A)	None	Night Evening Day Outside Standard Hours Standard Hours	- - - -	43 56 60 60	35 36 39 39
'40 DRIVER AVENUE'	dB(A)	None	Night Evening Day Outside Standard Hours Standard Hours	65 65 65 65	- - - -	- - - -
'112 FITZROY STREET'	dB(A)	None	Night Evening Day Outside Standard Hours Standard Hours	- - - -	62 65 67 67	51 52 56 56
'18 RIDGE STREET'	dB(A)	None	Night Evening Day Outside Standard Hours Standard Hours	- - - -	67 68 69 69	55 56 58 58
'29 ALBION AVENUE'	dB(A)	None	Night Evening Day Outside Standard Hours Standard Hours	- - - -	46 55 57 57	41 41 43 43
'75 OXFORD STREET'	dB(A)	None	Night Evening Day Outside Standard Hours Standard Hours	70 70 70 70	- - - -	- - - -
'7 OATLEY ROAD'	dB(A)	None	Night Evening Day Outside Standard Hours Standard Hours	- - - -	46 55 57 57	41 41 43 43
'25 ALBION AVENUE'	dB(A)	None	Night Evening Day Outside Standard Hours Standard Hours	- - - -	46 55 57 57	41 41 43 43
'50 MARTIN ROAD'	dB(A)	None	Night Evening Day Outside Standard Hours Standard Hours	- - - -	49 57 57 57	45 47 47 47
'518 CLEVELAND STREET'	dB(A)	None	Night Evening Day Outside Standard Hours Standard Hours	70 70 70 70	- - - -	- - - -
'47 MADDISON STREET'	dB(A)	None	Night Evening Day Outside Standard Hours Standard Hours	- - - -	67 68 69 69	55 56 58 58
'49 REGENT STREET'	dB(A)	None	Night Evening Day Outside Standard Hours Standard Hours	- - - -	46 55 57 57	41 41 43 43
'68 LANG ROAD'	dB(A)	None	Night Evening Day Outside Standard Hours Standard Hours	- - - -	43 56 60 60	35 36 39 39
'14 LITTLE CLEVELAND STREET'	dB(A)	None	Night Evening Day Outside Standard Hours Standard Hours	70 70 70 70	- - - -	- - - -
'16 LANG ROAD'	dB(A)	None	Night Evening Day Outside Standard Hours Standard Hours	- - - -	43 56 60 60	35 36 39 39
'49 MADDISON STREET'	dB(A)	None	Night Evening Day Outside Standard Hours Standard Hours	- - - -	67 68 69 69	55 56 58 58
'50 REGENT STREET'	dB(A)	None	Night Evening Day Outside Standard Hours Standard Hours	- - - -	46 55 57 57	41 41 43 43
'6 LITTLE CLEVELAND STREET'	dB(A)	None	Night Evening Day Outside Standard Hours Standard Hours	70 70 70 70	- - - -	- - - -

Address	Weighting	Façade noise reduction	Period	Fixed criteria (dB Leq)	Ambient (dB Leq)	BG (dB L90)
'22-24 HUTCHINSON STREET'	dB(A)	None	Night Evening Day Outside Standard Hours Standard Hours	- - - -	62 65 67 67	51 52 56 56
'106 LANG ROAD'	dB(A)	None	Night Evening Day Outside Standard Hours Standard Hours	- - - -	43 56 60 60	35 36 39 39
'25 CHELSEA STREET'	dB(A)	None	Night Evening Day Outside Standard Hours Standard Hours	- - - -	67 68 69 69	55 56 58 58
'286 MOORE PARK ROAD'	dB(A)	None	Night Evening Day Outside Standard Hours Standard Hours	- - - -	64 66 68 68	49 49 52 52
'16 WALTER STREET'	dB(A)	None	Night Evening Day Outside Standard Hours Standard Hours	- - - -	46 55 57 57	41 41 43 43
'467 CLEVELAND STREET'	dB(A)	None	Night Evening Day Outside Standard Hours Standard Hours	70 70 70 70	- - - -	- - - -
'17-19 CHELSEA STREET'	dB(A)	None	Night Evening Day Outside Standard Hours Standard Hours	- - - -	67 68 69 69	55 56 58 58
'402 MOORE PARK ROAD'	dB(A)	None	Night Evening Day Outside Standard Hours Standard Hours	- - - -	64 66 68 68	49 49 52 52
'11 CHELSEA STREET'	dB(A)	None	Night Evening Day Outside Standard Hours Standard Hours	- - - -	67 68 69 69	55 56 58 58
'36 NOBBS STREET'	dB(A)	None	Night Evening Day Outside Standard Hours Standard Hours	- - - -	67 68 69 69	55 56 58 58
'90 ARTHUR STREET'	dB(A)	None	Night Evening Day Outside Standard Hours Standard Hours	- - - -	67 68 69 69	55 56 58 58
'758 BOURKE STREET'	dB(A)	None	Night Evening Day Outside Standard Hours Standard Hours	- - - -	67 68 69 69	55 56 58 58
'51 MADDISON STREET'	dB(A)	None	Night Evening Day Outside Standard Hours Standard Hours	- - - -	67 68 69 69	55 56 58 58
'75 LEINSTER STREET'	dB(A)	None	Night Evening Day Outside Standard Hours Standard Hours	- - - -	64 66 68 68	49 49 52 52
'280 MOORE PARK ROAD'	dB(A)	None	Night Evening Day Outside Standard Hours Standard Hours	- - - -	64 66 68 68	49 49 52 52
'5-7 GORDON STREET'	dB(A)	None	Night Evening Day Outside Standard Hours Standard Hours	- - - -	46 55 57 57	41 41 43 43
'28 MOORE PARK ROAD'	dB(A)	None	Night Evening Day Outside Standard Hours Standard Hours	- - - -	62 65 67 67	51 52 56 56
'116 LANG ROAD'	dB(A)	None	Night Evening Day Outside Standard Hours Standard Hours	70 70 70 70	- - - -	- - - -
'257 OXFORD STREET'	dB(A)	None	Night Evening Day Outside Standard Hours Standard Hours	- - - -	46 55 57 57	41 41 43 43
'540 CLEVELAND STREET'	dB(A)	None	Night Evening Day Outside Standard Hours Standard Hours	70 70 70 70	- - - -	- - - -

Address	Weighting	Façade noise reduction	Period	Fixed criteria (dB Leq)	Ambient (dB Leq)	BG (dB L90)
'13 MCELHONE PLACE'	dB(A)	None	Night Evening Day Outside Standard Hours Standard Hours	- - - -	67 68 69 69	55 56 58 58
'459 CLEVELAND STREET'	dB(A)	None	Night Evening Day Outside Standard Hours Standard Hours	70 70 70 70	- - - -	- - - -
'1 MADDISON STREET'	dB(A)	None	Night Evening Day Outside Standard Hours Standard Hours	- - - -	67 68 69 69	55 56 58 58
'32 CHELSEA STREET'	dB(A)	None	Night Evening Day Outside Standard Hours Standard Hours	- - - -	67 68 69 69	55 56 58 58
'4 MADDISON STREET'	dB(A)	None	Night Evening Day Outside Standard Hours Standard Hours	- - - -	67 68 69 69	55 56 58 58
'23 WALTER STREET'	dB(A)	None	Night Evening Day Outside Standard Hours Standard Hours	- - - -	46 55 57 57	41 41 43 43
'13 POATE ROAD'	dB(A)	None	Night Evening Day Outside Standard Hours Standard Hours	- - - -	43 56 60 60	35 36 39 39
'255 OXFORD STREET'	dB(A)	None	Night Evening Day Outside Standard Hours Standard Hours	- - - -	46 55 57 57	41 41 43 43
'19 MCELHONE PLACE'	dB(A)	None	Night Evening Day Outside Standard Hours Standard Hours	- - - -	67 68 69 69	55 56 58 58
'96 ARTHUR STREET'	dB(A)	None	Night Evening Day Outside Standard Hours Standard Hours	- - - -	67 68 69 69	55 56 58 58
'38 DRIVER AVENUE'	dB(A)	None	Night Evening Day Outside Standard Hours Standard Hours	70 70 70 70	- - - -	- - - -
'63 STEWART STREET'	dB(A)	None	Night Evening Day Outside Standard Hours Standard Hours	- - - -	46 55 57 57	41 41 43 43
'58 RIDGE STREET'	dB(A)	None	Night Evening Day Outside Standard Hours Standard Hours	- - - -	67 68 69 69	55 56 58 58
'116 LANG ROAD'	dB(A)	None	Night Evening Day Outside Standard Hours Standard Hours	70 70 70 70	- - - -	- - - -
'51 REGENT STREET'	dB(A)	None	Night Evening Day Outside Standard Hours Standard Hours	- - - -	46 55 57 57	41 41 43 43
'50 LANG ROAD'	dB(A)	None	Night Evening Day Outside Standard Hours Standard Hours	- - - -	43 56 60 60	35 36 39 39
'108 LANG ROAD'	dB(A)	None	Night Evening Day Outside Standard Hours Standard Hours	- - - -	43 56 60 60	35 36 39 39
'41 REGENT STREET'	dB(A)	None	Night Evening Day Outside Standard Hours Standard Hours	- - - -	46 55 57 57	41 41 43 43
'13 OATLEY ROAD'	dB(A)	None	Night Evening Day Outside Standard Hours Standard Hours	- - - -	46 55 57 57	41 41 43 43
'25 ROBERTSON ROAD'	dB(A)	None	Night Evening Day Outside Standard Hours Standard Hours	- - - -	49 57 57 57	45 47 47 47

Address	Weighting	Façade noise reduction	Period	Fixed criteria (dB Leq)	Ambient (dB Leq)	BG (dB L90)
'16 MARTIN ROAD'	dB(A)	None	Night Evening Day Outside Standard Hours Standard Hours	- - - -	49 57 57 57	45 47 47 47
'434 MOORE PARK ROAD'	dB(A)	None	Night Evening Day Outside Standard Hours Standard Hours	- - - -	64 66 68 68	49 49 52 52
'57 STEWART STREET'	dB(A)	None	Night Evening Day Outside Standard Hours Standard Hours	- - - -	46 55 57 57	41 41 43 43
'461-463 OXFORD STREET'	dB(A)	10dB	Night Evening Day Outside Standard Hours Standard Hours	45 45 45 45	- - - -	- - - -
'36 MADDISON STREET'	dB(A)	None	Night Evening Day Outside Standard Hours Standard Hours	- - - -	67 68 69 69	55 56 58 58
'530 CLEVELAND STREET'	dB(A)	None	Night Evening Day Outside Standard Hours Standard Hours	70 70 70 70	- - - -	- - - -
'135 ARTHUR STREET'	dB(A)	None	Night Evening Day Outside Standard Hours Standard Hours	- - - -	67 68 69 69	55 56 58 58
'4 ULSTER STREET'	dB(A)	None	Night Evening Day Outside Standard Hours Standard Hours	- - - -	46 55 57 57	41 41 43 43
'274 MOORE PARK ROAD'	dB(A)	None	Night Evening Day Outside Standard Hours Standard Hours	- - - -	64 66 68 68	49 49 52 52
'384 MOORE PARK ROAD'	dB(A)	None	Night Evening Day Outside Standard Hours Standard Hours	- - - -	64 66 68 68	49 49 52 52
'39 MORT STREET'	dB(A)	None	Night Evening Day Outside Standard Hours Standard Hours	- - - -	67 68 69 69	55 56 58 58
'9 FURBER ROAD'	dB(A)	None	Night Evening Day Outside Standard Hours Standard Hours	- - - -	43 56 60 60	35 36 39 39
'743 SOUTH DOWLING STREET'	dB(A)	None	Night Evening Day Outside Standard Hours Standard Hours	- - - -	67 68 69 69	55 56 58 58
'587 SOUTH DOWLING STREET'	dB(A)	None	Night Evening Day Outside Standard Hours Standard Hours	- - - -	67 68 69 69	55 56 58 58
'550 CLEVELAND STREET'	dB(A)	None	Night Evening Day Outside Standard Hours Standard Hours	70 70 70 70	- - - -	- - - -
'49 MOORE PARK ROAD'	dB(A)	None	Night Evening Day Outside Standard Hours Standard Hours	- - - -	43 56 60 60	35 36 39 39
'1 MITCHELL STREET'	dB(A)	None	Night Evening Day Outside Standard Hours Standard Hours	- - - -	43 56 60 60	35 36 39 39
'5 IRIS STREET'	dB(A)	None	Night Evening Day Outside Standard Hours Standard Hours	- - - -	46 55 57 57	41 41 43 43
'116 LANG ROAD'	dB(A)	None	Night Evening Day Outside Standard Hours Standard Hours	70 70 70 70	- - - -	- - - -
'647 SOUTH DOWLING STREET'	dB(A)	None	Night Evening Day Outside Standard Hours Standard Hours	- - - -	67 68 69 69	55 56 58 58

Address	Weighting	Façade noise reduction	Period	Fixed criteria (dB Leq)	Ambient (dB Leq)	BG (dB L90)
'6 LANG ROAD'	dB(A)	None	Night Evening Day Outside Standard Hours Standard Hours	- - - -	43 56 60 60	35 36 39 39
'34 CHELSEA STREET'	dB(A)	None	Night Evening Day Outside Standard Hours Standard Hours	- - - -	67 68 69 69	55 56 58 58
'45 RIDGE STREET'	dB(A)	None	Night Evening Day Outside Standard Hours Standard Hours	- - - -	67 68 69 69	55 56 58 58
'41 ALBION AVENUE'	dB(A)	None	Night Evening Day Outside Standard Hours Standard Hours	- - - -	46 55 57 57	41 41 43 43
'83 GREENS ROAD'	dB(A)	None	Night Evening Day Outside Standard Hours Standard Hours	- - - -	46 55 57 57	41 41 43 43
'110 LANG ROAD'	dB(A)	None	Night Evening Day Outside Standard Hours Standard Hours	- - - -	43 56 60 60	35 36 39 39
'31 ROBERTSON ROAD'	dB(A)	10dB	Night Evening Day Outside Standard Hours Standard Hours	45 45 45 45	- - - -	- - - -
'16 MOORE PARK ROAD'	dB(A)	None	Night Evening Day Outside Standard Hours Standard Hours	- - - -	62 65 67 67	51 52 56 56
'9 RIDGE STREET'	dB(A)	None	Night Evening Day Outside Standard Hours Standard Hours	- - - -	67 68 69 69	55 56 58 58
'50 GORDON STREET'	dB(A)	None	Night Evening Day Outside Standard Hours Standard Hours	- - - -	46 55 57 57	41 41 43 43
'48 LANG ROAD'	dB(A)	None	Night Evening Day Outside Standard Hours Standard Hours	- - - -	43 56 60 60	35 36 39 39
'40 COOK ROAD'	dB(A)	None	Night Evening Day Outside Standard Hours Standard Hours	- - - -	43 56 60 60	35 36 39 39
'9 STANLEY STREET'	dB(A)	None	Night Evening Day Outside Standard Hours Standard Hours	70 70 70 70	- - - -	- - - -
'55 PHELPS STREET'	dB(A)	None	Night Evening Day Outside Standard Hours Standard Hours	- - - -	67 68 69 69	55 56 58 58
'9 MORT STREET'	dB(A)	None	Night Evening Day Outside Standard Hours Standard Hours	- - - -	67 68 69 69	55 56 58 58
'22 MARTIN ROAD'	dB(A)	None	Night Evening Day Outside Standard Hours Standard Hours	- - - -	49 57 57 57	45 47 47 47
'101 GREENS ROAD'	dB(A)	None	Night Evening Day Outside Standard Hours Standard Hours	- - - -	46 55 57 57	41 41 43 43
'15 ROBERTSON ROAD'	dB(A)	None	Night Evening Day Outside Standard Hours Standard Hours	- - - -	49 57 57 57	45 47 47 47
'74 GORDON STREET'	dB(A)	None	Night Evening Day Outside Standard Hours Standard Hours	- - - -	46 55 57 57	41 41 43 43
'93 FITZROY STREET'	dB(A)	None	Night Evening Day Outside Standard Hours Standard Hours	- - - -	67 68 69 69	55 56 58 58

Address	Weighting	Façade noise reduction	Period	Fixed criteria (dB Leq)	Ambient (dB Leq)	BG (dB L90)
'17 BENT STREET'	dB(A)	None	Night Evening Day Outside Standard Hours Standard Hours	- - - -	46 55 57 57	41 41 43 43
'91 FITZROY STREET'	dB(A)	None	Night Evening Day Outside Standard Hours Standard Hours	- - - -	67 68 69 69	55 56 58 58
'116 LANG ROAD'	dB(A)	None	Night Evening Day Outside Standard Hours Standard Hours	70 70 70 70	- - - -	- - - -
'11 CHAPMAN STREET'	dB(A)	None	Night Evening Day Outside Standard Hours Standard Hours	- - - -	67 68 69 69	55 56 58 58
'36 GORDON STREET'	dB(A)	None	Night Evening Day Outside Standard Hours Standard Hours	- - - -	46 55 57 57	41 41 43 43
'683 SOUTH DOWLING STREET'	dB(A)	None	Night Evening Day Outside Standard Hours Standard Hours	- - - -	67 68 69 69	55 56 58 58
'13 CHAPMAN STREET'	dB(A)	None	Night Evening Day Outside Standard Hours Standard Hours	- - - -	67 68 69 69	55 56 58 58
'54 STEWART STREET'	dB(A)	None	Night Evening Day Outside Standard Hours Standard Hours	- - - -	46 55 57 57	41 41 43 43
'7 CHAPMAN STREET'	dB(A)	None	Night Evening Day Outside Standard Hours Standard Hours	- - - -	67 68 69 69	55 56 58 58
'302 MOORE PARK ROAD'	dB(A)	None	Night Evening Day Outside Standard Hours Standard Hours	- - - -	64 66 68 68	49 49 52 52
'9 CHAPMAN STREET'	dB(A)	None	Night Evening Day Outside Standard Hours Standard Hours	- - - -	67 68 69 69	55 56 58 58
'93 ARTHUR STREET'	dB(A)	None	Night Evening Day Outside Standard Hours Standard Hours	- - - -	67 68 69 69	55 56 58 58
'23 CHAPMAN STREET'	dB(A)	None	Night Evening Day Outside Standard Hours Standard Hours	- - - -	67 68 69 69	55 56 58 58
'Site Office'	dB(A)	None	Night Evening Day Outside Standard Hours Standard Hours	70 70 70 70	- - - -	- - - -
'27-35 COOK ROAD'	dB(A)	None	Night Evening Day Outside Standard Hours Standard Hours	- - - -	43 56 60 60	35 36 39 39
'1 CHARLES STREET'	dB(A)	None	Night Evening Day Outside Standard Hours Standard Hours	- - - -	67 68 69 69	55 56 58 58
'25 CHAPMAN STREET'	dB(A)	None	Night Evening Day Outside Standard Hours Standard Hours	- - - -	67 68 69 69	55 56 58 58
'15 CHAPMAN STREET'	dB(A)	None	Night Evening Day Outside Standard Hours Standard Hours	- - - -	67 68 69 69	55 56 58 58
'38 THURLOW STREET'	dB(A)	None	Night Evening Day Outside Standard Hours Standard Hours	- - - -	67 68 69 69	55 56 58 58
'51 RIDGE STREET'	dB(A)	None	Night Evening Day Outside Standard Hours Standard Hours	- - - -	67 68 69 69	55 56 58 58

Address	Weighting	Façade noise reduction	Period	Fixed criteria (dB Leq)	Ambient (dB Leq)	BG (dB L90)
'21 CHAPMAN STREET'	dB(A)	None	Night Evening Day Outside Standard Hours Standard Hours	- - - -	67 68 69 69	55 56 58 58
'46 RIDGE STREET'	dB(A)	None	Night Evening Day Outside Standard Hours Standard Hours	- - - -	67 68 69 69	55 56 58 58
'27 ALBION AVENUE'	dB(A)	None	Night Evening Day Outside Standard Hours Standard Hours	- - - -	46 55 57 57	41 41 43 43
'58 LEINSTER STREET'	dB(A)	None	Night Evening Day Outside Standard Hours Standard Hours	- - - -	46 55 57 57	41 41 43 43
'37 MOORE PARK ROAD'	dB(A)	None	Night Evening Day Outside Standard Hours Standard Hours	- - - -	64 66 68 68	49 49 52 52
'38 DRIVER AVENUE'	dB(A)	None	Night Evening Day Outside Standard Hours Standard Hours	70 70 70 70	- - - -	- - - -
'91 GREENS ROAD'	dB(A)	None	Night Evening Day Outside Standard Hours Standard Hours	- - - -	46 55 57 57	41 41 43 43
'94 ARTHUR STREET'	dB(A)	None	Night Evening Day Outside Standard Hours Standard Hours	- - - -	67 68 69 69	55 56 58 58
'15 ALBION AVENUE'	dB(A)	None	Night Evening Day Outside Standard Hours Standard Hours	- - - -	46 55 57 57	41 41 43 43
'90 ARTHUR STREET'	dB(A)	None	Night Evening Day Outside Standard Hours Standard Hours	- - - -	67 68 69 69	55 56 58 58
'34 GORDON STREET'	dB(A)	None	Night Evening Day Outside Standard Hours Standard Hours	- - - -	46 55 57 57	41 41 43 43
'42 LEINSTER STREET'	dB(A)	None	Night Evening Day Outside Standard Hours Standard Hours	- - - -	46 55 57 57	41 41 43 43
'3 CHAPMAN STREET'	dB(A)	None	Night Evening Day Outside Standard Hours Standard Hours	- - - -	67 68 69 69	55 56 58 58
'114 LANG ROAD'	dB(A)	None	Night Evening Day Outside Standard Hours Standard Hours	70 70 70 70	- - - -	- - - -
'116 LANG ROAD'	dB(A)	None	Night Evening Day Outside Standard Hours Standard Hours	70 70 70 70	- - - -	- - - -
'5 CHAPMAN STREET'	dB(A)	None	Night Evening Day Outside Standard Hours Standard Hours	- - - -	67 68 69 69	55 56 58 58
'61 IRIS STREET'	dB(A)	None	Night Evening Day Outside Standard Hours Standard Hours	- - - -	46 55 57 57	41 41 43 43
'71 STEWART STREET'	dB(A)	None	Night Evening Day Outside Standard Hours Standard Hours	- - - -	46 55 57 57	41 41 43 43
'103 ARTHUR STREET'	dB(A)	None	Night Evening Day Outside Standard Hours Standard Hours	- - - -	67 68 69 69	55 56 58 58
'19 ALBION AVENUE'	dB(A)	None	Night Evening Day Outside Standard Hours Standard Hours	- - - -	46 55 57 57	41 41 43 43

Address	Weighting	Façade noise reduction	Period	Fixed criteria (dB Leq)	Ambient (dB Leq)	BG (dB L90)
'56 RIDGE STREET'	dB(A)	None	Night Evening Day Outside Standard Hours Standard Hours	- - - -	67 68 69 69	55 56 58 58
'1 CHAPMAN STREET'	dB(A)	None	Night Evening Day Outside Standard Hours Standard Hours	- - - -	67 68 69 69	55 56 58 58
'4 RENNY LANE'	dB(A)	None	Night Evening Day Outside Standard Hours Standard Hours	- - - -	46 55 57 57	41 41 43 43
'18 SELWYN STREET'	dB(A)	None	Night Evening Day Outside Standard Hours Standard Hours	- - - -	46 55 57 57	41 41 43 43
'26 SELWYN STREET'	dB(A)	None	Night Evening Day Outside Standard Hours Standard Hours	- - - -	46 55 57 57	41 41 43 43
'278 MOORE PARK ROAD'	dB(A)	None	Night Evening Day Outside Standard Hours Standard Hours	- - - -	64 66 68 68	49 49 52 52
'8 SELWYN STREET'	dB(A)	None	Night Evening Day Outside Standard Hours Standard Hours	- - - -	46 55 57 57	41 41 43 43
'24 CHAPMAN STREET'	dB(A)	None	Night Evening Day Outside Standard Hours Standard Hours	- - - -	67 68 69 69	55 56 58 58
'41 PHELPS STREET'	dB(A)	None	Night Evening Day Outside Standard Hours Standard Hours	- - - -	67 68 69 69	55 56 58 58
'5 STEWART PLACE'	dB(A)	None	Night Evening Day Outside Standard Hours Standard Hours	- - - -	46 55 57 57	41 41 43 43
'38 GORDON STREET'	dB(A)	None	Night Evening Day Outside Standard Hours Standard Hours	- - - -	46 55 57 57	41 41 43 43
'40 DRIVER AVENUE'	dB(A)	None	Night Evening Day Outside Standard Hours Standard Hours	65 65 65 65	- - - -	- - - -
'114 LANG ROAD'	dB(A)	None	Night Evening Day Outside Standard Hours Standard Hours	70 70 70 70	- - - -	- - - -
'386 MOORE PARK ROAD'	dB(A)	None	Night Evening Day Outside Standard Hours Standard Hours	- - - -	64 66 68 68	49 49 52 52
'471-475 OXFORD STREET'	dB(A)	10dB	Night Evening Day Outside Standard Hours Standard Hours	45 45 45 45	- - - -	- - - -
'50 MARTIN ROAD'	dB(A)	None	Night Evening Day Outside Standard Hours Standard Hours	- - - -	49 57 57 57	45 47 47 47
'36 SELWYN STREET'	dB(A)	None	Night Evening Day Outside Standard Hours Standard Hours	- - - -	46 55 57 57	41 41 43 43
'32 SELWYN STREET'	dB(A)	None	Night Evening Day Outside Standard Hours Standard Hours	- - - -	46 55 57 57	41 41 43 43
'56 GORDON STREET'	dB(A)	None	Night Evening Day Outside Standard Hours Standard Hours	- - - -	46 55 57 57	41 41 43 43
'11 RIDGE STREET'	dB(A)	None	Night Evening Day Outside Standard Hours Standard Hours	- - - -	67 68 69 69	55 56 58 58

Address	Weighting	Façade noise reduction	Period	Fixed criteria (dB Leq)	Ambient (dB Leq)	BG (dB L90)
'39 SELWYN STREET'	dB(A)	None	Night Evening Day Outside Standard Hours Standard Hours	- - - -	46 55 57 57	41 41 43 43
'41 SELWYN STREET'	dB(A)	None	Night Evening Day Outside Standard Hours Standard Hours	- - - -	46 55 57 57	41 41 43 43
'514 CLEVELAND STREET'	dB(A)	None	Night Evening Day Outside Standard Hours Standard Hours	70 70 70 70	- - - -	- - - -
'33 SELWYN STREET'	dB(A)	None	Night Evening Day Outside Standard Hours Standard Hours	- - - -	46 55 57 57	41 41 43 43
'31 RENNY STREET'	dB(A)	None	Night Evening Day Outside Standard Hours Standard Hours	- - - -	46 55 57 57	41 41 43 43
'37 SELWYN STREET'	dB(A)	None	Night Evening Day Outside Standard Hours Standard Hours	- - - -	46 55 57 57	41 41 43 43
'378 MOORE PARK ROAD'	dB(A)	None	Night Evening Day Outside Standard Hours Standard Hours	- - - -	64 66 68 68	49 49 52 52
'62 PARKHAM STREET'	dB(A)	None	Night Evening Day Outside Standard Hours Standard Hours	- - - -	67 68 69 69	55 56 58 58
'16 SELWYN STREET'	dB(A)	None	Night Evening Day Outside Standard Hours Standard Hours	- - - -	46 55 57 57	41 41 43 43
'90 REGENT STREET'	dB(A)	None	Night Evening Day Outside Standard Hours Standard Hours	- - - -	64 66 68 68	49 49 52 52
'17 MORT STREET'	dB(A)	None	Night Evening Day Outside Standard Hours Standard Hours	- - - -	67 68 69 69	55 56 58 58
'6 SELWYN STREET'	dB(A)	None	Night Evening Day Outside Standard Hours Standard Hours	- - - -	46 55 57 57	41 41 43 43
'58 COOK ROAD'	dB(A)	None	Night Evening Day Outside Standard Hours Standard Hours	- - - -	43 56 60 60	35 36 39 39
'61 SELWYN STREET'	dB(A)	None	Night Evening Day Outside Standard Hours Standard Hours	- - - -	46 55 57 57	41 41 43 43
'37 ALBION AVENUE'	dB(A)	None	Night Evening Day Outside Standard Hours Standard Hours	- - - -	46 55 57 57	41 41 43 43
'22 FURBER ROAD'	dB(A)	None	Night Evening Day Outside Standard Hours Standard Hours	- - - -	43 56 60 60	35 36 39 39
'585 SOUTH DOWLING STREET'	dB(A)	None	Night Evening Day Outside Standard Hours Standard Hours	- - - -	67 68 69 69	55 56 58 58
'50 GORDON STREET'	dB(A)	None	Night Evening Day Outside Standard Hours Standard Hours	- - - -	46 55 57 57	41 41 43 43
'4 WALTER STREET'	dB(A)	None	Night Evening Day Outside Standard Hours Standard Hours	- - - -	46 55 57 57	41 41 43 43
'2 CHURCH STREET'	dB(A)	None	Night Evening Day Outside Standard Hours Standard Hours	- - - -	46 55 57 57	41 41 43 43

Address	Weighting	Façade noise reduction	Period	Fixed criteria (dB Leq)	Ambient (dB Leq)	BG (dB L90)
'4 CHURCH STREET'	dB(A)	None	Night Evening Day Outside Standard Hours Standard Hours	- - - -	46 55 57 57	41 41 43 43
'11 MOORE PARK ROAD'	dB(A)	None	Night Evening Day Outside Standard Hours Standard Hours	- - - -	43 56 60 60	35 36 39 39
'234 MOORE PARK ROAD'	dB(A)	None	Night Evening Day Outside Standard Hours Standard Hours	- - - -	64 66 68 68	49 49 52 52
'39 ROBERTSON ROAD'	dB(A)	None	Night Evening Day Outside Standard Hours Standard Hours	- - - -	49 57 57 57	45 47 47 47
'368 SOUTH DOWLING STREET'	dB(A)	None	Night Evening Day Outside Standard Hours Standard Hours	- - - -	62 65 67 67	51 52 56 56
'4 CHELSEA STREET'	dB(A)	None	Night Evening Day Outside Standard Hours Standard Hours	- - - -	67 68 69 69	55 56 58 58
'29 SELWYN STREET'	dB(A)	None	Night Evening Day Outside Standard Hours Standard Hours	- - - -	46 55 57 57	41 41 43 43
'15 OATLEY ROAD'	dB(A)	None	Night Evening Day Outside Standard Hours Standard Hours	- - - -	46 55 57 57	41 41 43 43
'31 SELWYN STREET'	dB(A)	None	Night Evening Day Outside Standard Hours Standard Hours	- - - -	46 55 57 57	41 41 43 43
'6 CHURCH STREET'	dB(A)	None	Night Evening Day Outside Standard Hours Standard Hours	- - - -	46 55 57 57	41 41 43 43
'49-51 ROBERTSON ROAD'	dB(A)	None	Night Evening Day Outside Standard Hours Standard Hours	- - - -	49 57 57 57	45 47 47 47
'24 CHURCH STREET'	dB(A)	None	Night Evening Day Outside Standard Hours Standard Hours	- - - -	46 55 57 57	41 41 43 43
'542 CLEVELAND STREET'	dB(A)	None	Night Evening Day Outside Standard Hours Standard Hours	70 70 70 70	- - - -	- - - -
'119 ARTHUR STREET'	dB(A)	None	Night Evening Day Outside Standard Hours Standard Hours	- - - -	67 68 69 69	55 56 58 58
'41 GREENS ROAD'	dB(A)	None	Night Evening Day Outside Standard Hours Standard Hours	- - - -	46 55 57 57	41 41 43 43
'58-60 SELWYN STREET'	dB(A)	None	Night Evening Day Outside Standard Hours Standard Hours	- - - -	46 55 57 57	41 41 43 43
'13 FURBER ROAD'	dB(A)	None	Night Evening Day Outside Standard Hours Standard Hours	- - - -	43 56 60 60	35 36 39 39
'105 ARTHUR STREET'	dB(A)	None	Night Evening Day Outside Standard Hours Standard Hours	- - - -	67 68 69 69	55 56 58 58
'42 SELWYN STREET'	dB(A)	None	Night Evening Day Outside Standard Hours Standard Hours	- - - -	46 55 57 57	41 41 43 43
'37 WALTER STREET'	dB(A)	None	Night Evening Day Outside Standard Hours Standard Hours	- - - -	46 55 57 57	41 41 43 43

Address	Weighting	Façade noise reduction	Period	Fixed criteria (dB Leq)	Ambient (dB Leq)	BG (dB L90)
'39 GREENS ROAD'	dB(A)	None	Night Evening Day Outside Standard Hours Standard Hours	- - - -	46 55 57 57	41 41 43 43
'362 SOUTH DOWLING STREET'	dB(A)	None	Night Evening Day Outside Standard Hours Standard Hours	- - - -	62 65 67 67	51 52 56 56
'40 DRIVER AVENUE'	dB(A)	None	Night Evening Day Outside Standard Hours Standard Hours	65 65 65 65	- - - -	- - - -
'56 COOK ROAD'	dB(A)	None	Night Evening Day Outside Standard Hours Standard Hours	- - - -	43 56 60 60	35 36 39 39
'84 GORDON STREET'	dB(A)	None	Night Evening Day Outside Standard Hours Standard Hours	- - - -	64 66 68 68	49 49 52 52
'370 SOUTH DOWLING STREET'	dB(A)	None	Night Evening Day Outside Standard Hours Standard Hours	- - - -	62 65 67 67	51 52 56 56
'35 REGENT STREET'	dB(A)	None	Night Evening Day Outside Standard Hours Standard Hours	- - - -	46 55 57 57	41 41 43 43
'50 SELWYN STREET'	dB(A)	None	Night Evening Day Outside Standard Hours Standard Hours	- - - -	46 55 57 57	41 41 43 43
'41 RIDGE STREET'	dB(A)	None	Night Evening Day Outside Standard Hours Standard Hours	- - - -	67 68 69 69	55 56 58 58
'21 JOSEPHSON STREET'	dB(A)	None	Night Evening Day Outside Standard Hours Standard Hours	- - - -	46 55 57 57	41 41 43 43
'59 MOORE PARK ROAD'	dB(A)	None	Night Evening Day Outside Standard Hours Standard Hours	- - - -	43 56 60 60	35 36 39 39
'8 FURBER ROAD'	dB(A)	None	Night Evening Day Outside Standard Hours Standard Hours	- - - -	43 56 60 60	35 36 39 39
'4 WALTER STREET'	dB(A)	None	Night Evening Day Outside Standard Hours Standard Hours	- - - -	46 55 57 57	41 41 43 43
'64 LANG ROAD'	dB(A)	None	Night Evening Day Outside Standard Hours Standard Hours	- - - -	43 56 60 60	35 36 39 39
'10 ALEXANDER STREET'	dB(A)	None	Night Evening Day Outside Standard Hours Standard Hours	- - - -	46 55 57 57	41 41 43 43
'573 SOUTH DOWLING STREET'	dB(A)	None	Night Evening Day Outside Standard Hours Standard Hours	- - - -	67 68 69 69	55 56 58 58
'20 SELWYN STREET'	dB(A)	None	Night Evening Day Outside Standard Hours Standard Hours	- - - -	46 55 57 57	41 41 43 43
'759 SOUTH DOWLING STREET'	dB(A)	None	Night Evening Day Outside Standard Hours Standard Hours	- - - -	67 68 69 69	55 56 58 58
'10 IRIS STREET'	dB(A)	None	Night Evening Day Outside Standard Hours Standard Hours	- - - -	46 55 57 57	41 41 43 43
'555 SOUTH DOWLING STREET'	dB(A)	None	Night Evening Day Outside Standard Hours Standard Hours	- - - -	67 68 69 69	55 56 58 58

Address	Weighting	Façade noise reduction	Period	Fixed criteria (dB Leq)	Ambient (dB Leq)	BG (dB L90)
'1 RENNY STREET'	dB(A)	None	Night Evening Day Outside Standard Hours Standard Hours	- - - -	46 55 57 57	41 41 43 43
'8 IRIS STREET'	dB(A)	None	Night Evening Day Outside Standard Hours Standard Hours	- - - -	46 55 57 57	41 41 43 43
'38 WALTER STREET'	dB(A)	None	Night Evening Day Outside Standard Hours Standard Hours	- - - -	46 55 57 57	41 41 43 43
'43 GREENS ROAD'	dB(A)	None	Night Evening Day Outside Standard Hours Standard Hours	- - - -	46 55 57 57	41 41 43 43
'30 CHAPMAN STREET'	dB(A)	None	Night Evening Day Outside Standard Hours Standard Hours	- - - -	67 68 69 69	55 56 58 58
'45 GREENS ROAD'	dB(A)	None	Night Evening Day Outside Standard Hours Standard Hours	- - - -	46 55 57 57	41 41 43 43
'47 REGENT STREET'	dB(A)	None	Night Evening Day Outside Standard Hours Standard Hours	- - - -	46 55 57 57	41 41 43 43
'4 RENNY LANE'	dB(A)	None	Night Evening Day Outside Standard Hours Standard Hours	- - - -	46 55 57 57	41 41 43 43
'27 BENT STREET'	dB(A)	None	Night Evening Day Outside Standard Hours Standard Hours	- - - -	46 55 57 57	41 41 43 43
'41 MOORE PARK ROAD'	dB(A)	None	Night Evening Day Outside Standard Hours Standard Hours	- - - -	64 66 68 68	49 49 52 52
'9 ROBERTSON ROAD'	dB(A)	None	Night Evening Day Outside Standard Hours Standard Hours	- - - -	49 57 57 57	45 47 47 47
'16 LITTLE CLEVELAND STREET'	dB(A)	None	Night Evening Day Outside Standard Hours Standard Hours	70 70 70 70	- - - -	- - - -
'39 GORDON STREET'	dB(A)	None	Night Evening Day Outside Standard Hours Standard Hours	- - - -	46 55 57 57	41 41 43 43
'15 JOSEPHSON STREET'	dB(A)	None	Night Evening Day Outside Standard Hours Standard Hours	- - - -	46 55 57 57	41 41 43 43
'47 GREENS ROAD'	dB(A)	None	Night Evening Day Outside Standard Hours Standard Hours	- - - -	46 55 57 57	41 41 43 43
'39 REGENT STREET'	dB(A)	None	Night Evening Day Outside Standard Hours Standard Hours	- - - -	46 55 57 57	41 41 43 43
'49 MORT STREET'	dB(A)	None	Night Evening Day Outside Standard Hours Standard Hours	- - - -	67 68 69 69	55 56 58 58
'471-475 OXFORD STREET'	dB(A)	10dB	Night Evening Day Outside Standard Hours Standard Hours	45 45 45 45	- - - -	- - - -
'32 MADDISON STREET'	dB(A)	None	Night Evening Day Outside Standard Hours Standard Hours	- - - -	67 68 69 69	55 56 58 58
'99-115 FLINDERS STREET'	dB(A)	None	Night Evening Day Outside Standard Hours Standard Hours	70 70 70 70	- - - -	- - - -

Address	Weighting	Façade noise reduction	Period	Fixed criteria (dB Leq)	Ambient (dB Leq)	BG (dB L90)
'63-65 PHELPS STREET'	dB(A)	None	Night Evening Day Outside Standard Hours Standard Hours	- - - -	67 68 69 69	55 56 58 58
'38 DRIVER AVENUE'	dB(A)	None	Night Evening Day Outside Standard Hours Standard Hours	70 70 70 70	- - - -	- - - -
'75 OXFORD STREET'	dB(A)	None	Night Evening Day Outside Standard Hours Standard Hours	70 70 70 70	- - - -	- - - -
'348 MOORE PARK ROAD'	dB(A)	None	Night Evening Day Outside Standard Hours Standard Hours	- - - -	64 66 68 68	49 49 52 52
'75 OXFORD STREET'	dB(A)	None	Night Evening Day Outside Standard Hours Standard Hours	70 70 70 70	- - - -	- - - -
'23 GORDON STREET'	dB(A)	None	Night Evening Day Outside Standard Hours Standard Hours	- - - -	46 55 57 57	41 41 43 43
'675-677 SOUTH DOWLING STREET'	dB(A)	None	Night Evening Day Outside Standard Hours Standard Hours	70 70 70 70	- - - -	- - - -
'30 LANG ROAD'	dB(A)	None	Night Evening Day Outside Standard Hours Standard Hours	- - - -	43 56 60 60	35 36 39 39
'461 CLEVELAND STREET'	dB(A)	None	Night Evening Day Outside Standard Hours Standard Hours	70 70 70 70	- - - -	- - - -
'258 MOORE PARK ROAD'	dB(A)	None	Night Evening Day Outside Standard Hours Standard Hours	- - - -	64 66 68 68	49 49 52 52
'72 LANG ROAD'	dB(A)	None	Night Evening Day Outside Standard Hours Standard Hours	- - - -	43 56 60 60	35 36 39 39
'29 MOORE PARK ROAD'	dB(A)	None	Night Evening Day Outside Standard Hours Standard Hours	- - - -	64 66 68 68	49 49 52 52
'38-48 MARSHALL STREET'	dB(A)	None	Night Evening Day Outside Standard Hours Standard Hours	- - - -	67 68 69 69	55 56 58 58
'298 MOORE PARK ROAD'	dB(A)	None	Night Evening Day Outside Standard Hours Standard Hours	- - - -	64 66 68 68	49 49 52 52
'380 MOORE PARK ROAD'	dB(A)	None	Night Evening Day Outside Standard Hours Standard Hours	- - - -	64 66 68 68	49 49 52 52
'122-130 ARTHUR STREET'	dB(A)	None	Night Evening Day Outside Standard Hours Standard Hours	- - - -	67 68 69 69	55 56 58 58
'80 COOK ROAD'	dB(A)	None	Night Evening Day Outside Standard Hours Standard Hours	- - - -	43 56 60 60	35 36 39 39
'548 CLEVELAND STREET'	dB(A)	None	Night Evening Day Outside Standard Hours Standard Hours	70 70 70 70	- - - -	- - - -
'475-489 CLEVELAND STREET'	dB(A)	None	Night Evening Day Outside Standard Hours Standard Hours	70 70 70 70	- - - -	- - - -
'649 SOUTH DOWLING STREET'	dB(A)	None	Night Evening Day Outside Standard Hours Standard Hours	- - - -	67 68 69 69	55 56 58 58

Address	Weighting	Façade noise reduction	Period	Fixed criteria (dB Leq)	Ambient (dB Leq)	BG (dB L90)
'71 LEINSTER STREET'	dB(A)	None	Night Evening Day Outside Standard Hours Standard Hours	- - - -	64 66 68 68	49 49 52 52
'48 RIDGE STREET'	dB(A)	None	Night Evening Day Outside Standard Hours Standard Hours	- - - -	67 68 69 69	55 56 58 58
'41 OATLEY ROAD'	dB(A)	None	Night Evening Day Outside Standard Hours Standard Hours	- - - -	46 55 57 57	41 41 43 43
'471 SOUTH DOWLING STREET'	dB(A)	None	Night Evening Day Outside Standard Hours Standard Hours	- - - -	62 65 67 67	51 52 56 56
'479 SOUTH DOWLING STREET'	dB(A)	None	Night Evening Day Outside Standard Hours Standard Hours	- - - -	62 65 67 67	51 52 56 56
'36-38 HUTCHINSON STREET'	dB(A)	None	Night Evening Day Outside Standard Hours Standard Hours	- - - -	62 65 67 67	51 52 56 56
'463 CLEVELAND STREET'	dB(A)	None	Night Evening Day Outside Standard Hours Standard Hours	70 70 70 70	- - - -	- - - -
'18 REGENT STREET'	dB(A)	None	Night Evening Day Outside Standard Hours Standard Hours	- - - -	46 55 57 57	41 41 43 43
'749 SOUTH DOWLING STREET'	dB(A)	None	Night Evening Day Outside Standard Hours Standard Hours	- - - -	67 68 69 69	55 56 58 58
'522 CLEVELAND STREET'	dB(A)	None	Night Evening Day Outside Standard Hours Standard Hours	70 70 70 70	- - - -	- - - -
'44 MARTIN ROAD'	dB(A)	None	Night Evening Day Outside Standard Hours Standard Hours	- - - -	49 57 57 57	45 47 47 47
'4 MARTIN ROAD'	dB(A)	None	Night Evening Day Outside Standard Hours Standard Hours	- - - -	49 57 57 57	45 47 47 47
'28 THURLOW STREET'	dB(A)	None	Night Evening Day Outside Standard Hours Standard Hours	- - - -	67 68 69 69	55 56 58 58
'28 LITTLE CLEVELAND STREET'	dB(A)	None	Night Evening Day Outside Standard Hours Standard Hours	70 70 70 70	- - - -	- - - -
'22 LANG ROAD'	dB(A)	None	Night Evening Day Outside Standard Hours Standard Hours	- - - -	43 56 60 60	35 36 39 39
'19 BENT STREET'	dB(A)	None	Night Evening Day Outside Standard Hours Standard Hours	- - - -	46 55 57 57	41 41 43 43
'75 OXFORD STREET'	dB(A)	None	Night Evening Day Outside Standard Hours Standard Hours	70 70 70 70	- - - -	- - - -
'94 LANG ROAD'	dB(A)	None	Night Evening Day Outside Standard Hours Standard Hours	- - - -	43 56 60 60	35 36 39 39
'34 THURLOW STREET'	dB(A)	None	Night Evening Day Outside Standard Hours Standard Hours	- - - -	67 68 69 69	55 56 58 58
'127-131 COOK ROAD'	dB(A)	None	Night Evening Day Outside Standard Hours Standard Hours	- - - -	43 56 60 60	35 36 39 39

Address	Weighting	Façade noise reduction	Period	Fixed criteria (dB Leq)	Ambient (dB Leq)	BG (dB L90)
'75 OXFORD STREET'	dB(A)	None	Night Evening Day Outside Standard Hours Standard Hours	70 70 70 70	- - - -	- - - -
'238 MOORE PARK ROAD'	dB(A)	None	Night Evening Day Outside Standard Hours Standard Hours	- - - -	64 66 68 68	49 49 52 52
'114 LANG ROAD'	dB(A)	None	Night Evening Day Outside Standard Hours Standard Hours	70 70 70 70	- - - -	- - - -
'387-389 OXFORD STREET'	dB(A)	None	Night Evening Day Outside Standard Hours Standard Hours	70 70 70 70	- - - -	- - - -
'705 SOUTH DOWLING STREET'	dB(A)	None	Night Evening Day Outside Standard Hours Standard Hours	- - - -	67 68 69 69	55 56 58 58
'9 ROBERTSON ROAD'	dB(A)	None	Night Evening Day Outside Standard Hours Standard Hours	- - - -	49 57 57 57	45 47 47 47
'49 OATLEY ROAD'	dB(A)	None	Night Evening Day Outside Standard Hours Standard Hours	- - - -	46 55 57 57	41 41 43 43
'82 GORDON STREET'	dB(A)	None	Night Evening Day Outside Standard Hours Standard Hours	- - - -	64 66 68 68	49 49 52 52
'780 BOURKE STREET'	dB(A)	None	Night Evening Day Outside Standard Hours Standard Hours	- - - -	67 68 69 69	55 56 58 58
'308 MOORE PARK ROAD'	dB(A)	None	Night Evening Day Outside Standard Hours Standard Hours	70 70 70 70	- - - -	- - - -
'755 SOUTH DOWLING STREET'	dB(A)	None	Night Evening Day Outside Standard Hours Standard Hours	- - - -	67 68 69 69	55 56 58 58
'46 GORDON STREET'	dB(A)	None	Night Evening Day Outside Standard Hours Standard Hours	- - - -	46 55 57 57	41 41 43 43
'20 LITTLE CLEVELAND STREET'	dB(A)	None	Night Evening Day Outside Standard Hours Standard Hours	70 70 70 70	- - - -	- - - -
'77-83 COOK ROAD'	dB(A)	None	Night Evening Day Outside Standard Hours Standard Hours	- - - -	43 56 60 60	35 36 39 39
'12 MARTIN ROAD'	dB(A)	None	Night Evening Day Outside Standard Hours Standard Hours	- - - -	49 57 57 57	45 47 47 47
'19 CENTENNIAL LANE'	dB(A)	None	Night Evening Day Outside Standard Hours Standard Hours	- - - -	43 56 60 60	35 36 39 39
'2 RENNIE STREET'	dB(A)	None	Night Evening Day Outside Standard Hours Standard Hours	- - - -	67 68 69 69	55 56 58 58
'780 BOURKE STREET'	dB(A)	None	Night Evening Day Outside Standard Hours Standard Hours	- - - -	67 68 69 69	55 56 58 58
'35 OATLEY ROAD'	dB(A)	None	Night Evening Day Outside Standard Hours Standard Hours	- - - -	46 55 57 57	41 41 43 43
'643 SOUTH DOWLING STREET'	dB(A)	None	Night Evening Day Outside Standard Hours Standard Hours	- - - -	67 68 69 69	55 56 58 58

Address	Weighting	Façade noise reduction	Period	Fixed criteria (dB Leq)	Ambient (dB Leq)	BG (dB L90)
'24 MOORE PARK ROAD'	dB(A)	None	Night Evening Day Outside Standard Hours Standard Hours	- - - -	62 65 67 67	51 52 56 56
'104 LANG ROAD'	dB(A)	None	Night Evening Day Outside Standard Hours Standard Hours	- - - -	43 56 60 60	35 36 39 39
'33 MOORE PARK ROAD'	dB(A)	None	Night Evening Day Outside Standard Hours Standard Hours	- - - -	64 66 68 68	49 49 52 52
'557 SOUTH DOWLING STREET'	dB(A)	None	Night Evening Day Outside Standard Hours Standard Hours	- - - -	67 68 69 69	55 56 58 58
'23 BENT STREET'	dB(A)	None	Night Evening Day Outside Standard Hours Standard Hours	- - - -	46 55 57 57	41 41 43 43
'30 THURLOW STREET'	dB(A)	None	Night Evening Day Outside Standard Hours Standard Hours	- - - -	67 68 69 69	55 56 58 58
'48 STEWART STREET'	dB(A)	None	Night Evening Day Outside Standard Hours Standard Hours	- - - -	46 55 57 57	41 41 43 43
'625-629 SOUTH DOWLING STREET'	dB(A)	None	Night Evening Day Outside Standard Hours Standard Hours	- - - -	67 68 69 69	55 56 58 58
'10 CHELSEA STREET'	dB(A)	None	Night Evening Day Outside Standard Hours Standard Hours	- - - -	67 68 69 69	55 56 58 58
'75 OXFORD STREET'	dB(A)	None	Night Evening Day Outside Standard Hours Standard Hours	70 70 70 70	- - - -	- - - -
'6 CHAPMAN STREET'	dB(A)	None	Night Evening Day Outside Standard Hours Standard Hours	70 70 70 70	- - - -	- - - -
'75 OXFORD STREET'	dB(A)	None	Night Evening Day Outside Standard Hours Standard Hours	70 70 70 70	- - - -	- - - -
'25 BENT STREET'	dB(A)	None	Night Evening Day Outside Standard Hours Standard Hours	- - - -	46 55 57 57	41 41 43 43
'32 THURLOW STREET'	dB(A)	None	Night Evening Day Outside Standard Hours Standard Hours	- - - -	67 68 69 69	55 56 58 58
'5 ROBERTSON ROAD'	dB(A)	None	Night Evening Day Outside Standard Hours Standard Hours	- - - -	49 57 57 57	45 47 47 47
'438 MOORE PARK ROAD'	dB(A)	None	Night Evening Day Outside Standard Hours Standard Hours	- - - -	64 66 68 68	49 49 52 52
'6-8 CRESCENT STREET'	dB(A)	None	Night Evening Day Outside Standard Hours Standard Hours	- - - -	67 68 69 69	55 56 58 58
'73 STEWART STREET'	dB(A)	None	Night Evening Day Outside Standard Hours Standard Hours	- - - -	46 55 57 57	41 41 43 43
'382 MOORE PARK ROAD'	dB(A)	None	Night Evening Day Outside Standard Hours Standard Hours	- - - -	64 66 68 68	49 49 52 52
'75 OXFORD STREET'	dB(A)	None	Night Evening Day Outside Standard Hours Standard Hours	70 70 70 70	- - - -	- - - -

Address	Weighting	Façade noise reduction	Period	Fixed criteria (dB Leq)	Ambient (dB Leq)	BG (dB L90)
'780 BOURKE STREET'	dB(A)	None	Night Evening Day Outside Standard Hours Standard Hours	- - - -	67 68 69 69	55 56 58 58
'52 GORDON STREET'	dB(A)	None	Night Evening Day Outside Standard Hours Standard Hours	- - - -	46 55 57 57	41 41 43 43
'17 OATLEY ROAD'	dB(A)	None	Night Evening Day Outside Standard Hours Standard Hours	- - - -	46 55 57 57	41 41 43 43
'262 MOORE PARK ROAD'	dB(A)	None	Night Evening Day Outside Standard Hours Standard Hours	- - - -	64 66 68 68	49 49 52 52
'11-33 MADDISON STREET'	dB(A)	None	Night Evening Day Outside Standard Hours Standard Hours	- - - -	67 68 69 69	55 56 58 58
'2 ANZAC PARADE'	dB(A)	None	Night Evening Day Outside Standard Hours Standard Hours	70 70 70 70	- - - -	- - - -
'116 LANG ROAD'	dB(A)	None	Night Evening Day Outside Standard Hours Standard Hours	70 70 70 70	- - - -	- - - -
'336 MOORE PARK ROAD'	dB(A)	None	Night Evening Day Outside Standard Hours Standard Hours	- - - -	64 66 68 68	49 49 52 52
'16 THURLOW STREET'	dB(A)	None	Night Evening Day Outside Standard Hours Standard Hours	- - - -	67 68 69 69	55 56 58 58
'560 CLEVELAND STREET'	dB(A)	10dB	Night Evening Day Outside Standard Hours Standard Hours	45 45 45 45	- - - -	- - - -
'12 FURBER ROAD'	dB(A)	None	Night Evening Day Outside Standard Hours Standard Hours	- - - -	43 56 60 60	35 36 39 39
'5 STANLEY STREET'	dB(A)	None	Night Evening Day Outside Standard Hours Standard Hours	70 70 70 70	- - - -	- - - -
'23 MOORE PARK ROAD'	dB(A)	None	Night Evening Day Outside Standard Hours Standard Hours	- - - -	64 66 68 68	49 49 52 52
'344 MOORE PARK ROAD'	dB(A)	None	Night Evening Day Outside Standard Hours Standard Hours	- - - -	64 66 68 68	49 49 52 52
'Building 359824'	dB(A)	None	Night Evening Day Outside Standard Hours Standard Hours	65 65 65 65	- - - -	- - - -
'461-463 OXFORD STREET'	dB(A)	10dB	Night Evening Day Outside Standard Hours Standard Hours	45 45 45 45	- - - -	- - - -
'26 HUTCHINSON STREET'	dB(A)	None	Night Evening Day Outside Standard Hours Standard Hours	- - - -	62 65 67 67	51 52 56 56
'332-334 MOORE PARK ROAD'	dB(A)	None	Night Evening Day Outside Standard Hours Standard Hours	- - - -	64 66 68 68	49 49 52 52
'510 CLEVELAND STREET'	dB(A)	None	Night Evening Day Outside Standard Hours Standard Hours	70 70 70 70	- - - -	- - - -
'38 DRIVER AVENUE'	dB(A)	None	Night Evening Day Outside Standard Hours Standard Hours	70 70 70 70	- - - -	- - - -

Address	Weighting	Façade noise reduction	Period	Fixed criteria (dB Leq)	Ambient (dB Leq)	BG (dB L90)
'28 LANG ROAD'	dB(A)	None	Night Evening Day Outside Standard Hours Standard Hours	- - - -	43 56 60 60	35 36 39 39
'46 RENNY STREET'	dB(A)	None	Night Evening Day Outside Standard Hours Standard Hours	- - - -	46 55 57 57	41 41 43 43
'26 THURLOW STREET'	dB(A)	None	Night Evening Day Outside Standard Hours Standard Hours	- - - -	67 68 69 69	55 56 58 58
'12-16 CHELSEA STREET'	dB(A)	None	Night Evening Day Outside Standard Hours Standard Hours	- - - -	67 68 69 69	55 56 58 58
'44 DRIVER AVENUE'	dB(A)	None	Night Evening Day Outside Standard Hours Standard Hours	70 70 70 70	- - - -	- - - -
'90 GORDON STREET'	dB(A)	None	Night Evening Day Outside Standard Hours Standard Hours	- - - -	64 66 68 68	49 49 52 52
'38 MARTIN ROAD'	dB(A)	None	Night Evening Day Outside Standard Hours Standard Hours	- - - -	49 57 57 57	45 47 47 47
'20 MADDISON STREET'	dB(A)	None	Night Evening Day Outside Standard Hours Standard Hours	- - - -	67 68 69 69	55 56 58 58
'38 DRIVER AVENUE'	dB(A)	None	Night Evening Day Outside Standard Hours Standard Hours	70 70 70 70	- - - -	- - - -
'645 SOUTH DOWLING STREET'	dB(A)	None	Night Evening Day Outside Standard Hours Standard Hours	- - - -	67 68 69 69	55 56 58 58
'28 WALTER STREET'	dB(A)	None	Night Evening Day Outside Standard Hours Standard Hours	- - - -	46 55 57 57	41 41 43 43
'116 LANG ROAD'	dB(A)	None	Night Evening Day Outside Standard Hours Standard Hours	70 70 70 70	- - - -	- - - -
'5 RENNY STREET'	dB(A)	None	Night Evening Day Outside Standard Hours Standard Hours	- - - -	46 55 57 57	41 41 43 43
'35 MORT STREET'	dB(A)	None	Night Evening Day Outside Standard Hours Standard Hours	- - - -	67 68 69 69	55 56 58 58
'6 THURLOW STREET'	dB(A)	None	Night Evening Day Outside Standard Hours Standard Hours	- - - -	67 68 69 69	55 56 58 58
'116 LANG ROAD'	dB(A)	None	Night Evening Day Outside Standard Hours Standard Hours	70 70 70 70	- - - -	- - - -
'88 GORDON STREET'	dB(A)	None	Night Evening Day Outside Standard Hours Standard Hours	- - - -	64 66 68 68	49 49 52 52
'121-125 COOK ROAD'	dB(A)	None	Night Evening Day Outside Standard Hours Standard Hours	- - - -	43 56 60 60	35 36 39 39
'45 NOBBS STREET'	dB(A)	None	Night Evening Day Outside Standard Hours Standard Hours	- - - -	67 68 69 69	55 56 58 58
'38 DRIVER AVENUE'	dB(A)	None	Night Evening Day Outside Standard Hours Standard Hours	70 70 70 70	- - - -	- - - -

Address	Weighting	Façade noise reduction	Period	Fixed criteria (dB Leq)	Ambient (dB Leq)	BG (dB L90)
'26 MADDISON STREET'	dB(A)	None	Night Evening Day Outside Standard Hours Standard Hours	- - - -	67 68 69 69	55 56 58 58
'68 COOK ROAD'	dB(A)	None	Night Evening Day Outside Standard Hours Standard Hours	- - - -	43 56 60 60	35 36 39 39
'721 SOUTH DOWLING STREET'	dB(A)	None	Night Evening Day Outside Standard Hours Standard Hours	- - - -	67 68 69 69	55 56 58 58
'5 WATSON STREET'	dB(A)	None	Night Evening Day Outside Standard Hours Standard Hours	- - - -	46 55 57 57	41 41 43 43
'20 RIDGE STREET'	dB(A)	None	Night Evening Day Outside Standard Hours Standard Hours	- - - -	67 68 69 69	55 56 58 58
'38 DRIVER AVENUE'	dB(A)	None	Night Evening Day Outside Standard Hours Standard Hours	70 70 70 70	- - - -	- - - -
'7 MOORE PARK ROAD'	dB(A)	None	Night Evening Day Outside Standard Hours Standard Hours	- - - -	64 66 68 68	49 49 52 52
'116 LANG ROAD'	dB(A)	None	Night Evening Day Outside Standard Hours Standard Hours	70 70 70 70	- - - -	- - - -
'361-379 OXFORD STREET'	dB(A)	None	Night Evening Day Outside Standard Hours Standard Hours	70 70 70 70	- - - -	- - - -
'38 DRIVER AVENUE'	dB(A)	None	Night Evening Day Outside Standard Hours Standard Hours	70 70 70 70	- - - -	- - - -
'6-8 MADDISON LANE'	dB(A)	None	Night Evening Day Outside Standard Hours Standard Hours	- - - -	67 68 69 69	55 56 58 58
'113 ARTHUR STREET'	dB(A)	None	Night Evening Day Outside Standard Hours Standard Hours	- - - -	67 68 69 69	55 56 58 58
'38 DRIVER AVENUE'	dB(A)	None	Night Evening Day Outside Standard Hours Standard Hours	70 70 70 70	- - - -	- - - -
'32 LITTLE CLEVELAND STREET'	dB(A)	None	Night Evening Day Outside Standard Hours Standard Hours	70 70 70 70	- - - -	- - - -
'20 MARTIN ROAD'	dB(A)	None	Night Evening Day Outside Standard Hours Standard Hours	- - - -	49 57 57 57	45 47 47 47
'38 DRIVER AVENUE'	dB(A)	None	Night Evening Day Outside Standard Hours Standard Hours	70 70 70 70	- - - -	- - - -
'47 COOK ROAD'	dB(A)	None	Night Evening Day Outside Standard Hours Standard Hours	- - - -	43 56 60 60	35 36 39 39
'75 OXFORD STREET'	dB(A)	None	Night Evening Day Outside Standard Hours Standard Hours	70 70 70 70	- - - -	- - - -
'49 GORDON STREET'	dB(A)	None	Night Evening Day Outside Standard Hours Standard Hours	- - - -	46 55 57 57	41 41 43 43
'19 WALTER STREET'	dB(A)	None	Night Evening Day Outside Standard Hours Standard Hours	- - - -	46 55 57 57	41 41 43 43

Address	Weighting	Façade noise reduction	Period	Fixed criteria (dB Leq)	Ambient (dB Leq)	BG (dB L90)
'21 WALTER STREET'	dB(A)	None	Night Evening Day Outside Standard Hours Standard Hours	- - - -	46 55 57 57	41 41 43 43
'40 DRIVER AVENUE'	dB(A)	None	Night Evening Day Outside Standard Hours Standard Hours	65 65 65 65	- - - -	- - - -
'136 ARTHUR STREET'	dB(A)	None	Night Evening Day Outside Standard Hours Standard Hours	- - - -	67 68 69 69	55 56 58 58
'84 LANG ROAD'	dB(A)	None	Night Evening Day Outside Standard Hours Standard Hours	- - - -	43 56 60 60	35 36 39 39
'116 LANG ROAD'	dB(A)	None	Night Evening Day Outside Standard Hours Standard Hours	70 70 70 70	- - - -	- - - -
'244 MOORE PARK ROAD'	dB(A)	None	Night Evening Day Outside Standard Hours Standard Hours	- - - -	64 66 68 68	49 49 52 52
'66 COOK ROAD'	dB(A)	None	Night Evening Day Outside Standard Hours Standard Hours	- - - -	43 56 60 60	35 36 39 39
'71 STEWART STREET'	dB(A)	None	Night Evening Day Outside Standard Hours Standard Hours	- - - -	46 55 57 57	41 41 43 43
'37 OATLEY ROAD'	dB(A)	None	Night Evening Day Outside Standard Hours Standard Hours	- - - -	46 55 57 57	41 41 43 43
'526 CLEVELAND STREET'	dB(A)	None	Night Evening Day Outside Standard Hours Standard Hours	70 70 70 70	- - - -	- - - -
'53-55 COOK ROAD'	dB(A)	None	Night Evening Day Outside Standard Hours Standard Hours	- - - -	43 56 60 60	35 36 39 39
'757 SOUTH DOWLING STREET'	dB(A)	None	Night Evening Day Outside Standard Hours Standard Hours	- - - -	67 68 69 69	55 56 58 58
'27 RIDGE STREET'	dB(A)	None	Night Evening Day Outside Standard Hours Standard Hours	- - - -	67 68 69 69	55 56 58 58
'24 THURLOW STREET'	dB(A)	None	Night Evening Day Outside Standard Hours Standard Hours	- - - -	67 68 69 69	55 56 58 58
'133-139 COOK ROAD'	dB(A)	None	Night Evening Day Outside Standard Hours Standard Hours	- - - -	43 56 60 60	35 36 39 39
'512 CLEVELAND STREET'	dB(A)	None	Night Evening Day Outside Standard Hours Standard Hours	70 70 70 70	- - - -	- - - -
'125 ARTHUR STREET'	dB(A)	None	Night Evening Day Outside Standard Hours Standard Hours	- - - -	67 68 69 69	55 56 58 58
'495 SOUTH DOWLING STREET'	dB(A)	None	Night Evening Day Outside Standard Hours Standard Hours	- - - -	67 68 69 69	55 56 58 58
'35 PHELPS STREET'	dB(A)	None	Night Evening Day Outside Standard Hours Standard Hours	- - - -	67 68 69 69	55 56 58 58
'75 OXFORD STREET'	dB(A)	None	Night Evening Day Outside Standard Hours Standard Hours	70 70 70 70	- - - -	- - - -

Address	Weighting	Façade noise reduction	Period	Fixed criteria (dB Leq)	Ambient (dB Leq)	BG (dB L90)
'8 THURLOW STREET'	dB(A)	None	Night Evening Day Outside Standard Hours Standard Hours	- - - -	67 68 69 69	55 56 58 58
'97 STEWART STREET'	dB(A)	None	Night Evening Day Outside Standard Hours Standard Hours	- - - -	46 55 57 57	41 41 43 43
'10 COOK ROAD'	dB(A)	None	Night Evening Day Outside Standard Hours Standard Hours	- - - -	43 56 60 60	35 36 39 39
'70-78 COOK ROAD'	dB(A)	None	Night Evening Day Outside Standard Hours Standard Hours	- - - -	43 56 60 60	35 36 39 39
'20 PROSPECT STREET'	dB(A)	None	Night Evening Day Outside Standard Hours Standard Hours	- - - -	67 68 69 69	55 56 58 58
'21 NOBBS STREET'	dB(A)	None	Night Evening Day Outside Standard Hours Standard Hours	- - - -	67 68 69 69	55 56 58 58
'8 ALEXANDER STREET'	dB(A)	None	Night Evening Day Outside Standard Hours Standard Hours	- - - -	46 55 57 57	41 41 43 43
'27 MOORE PARK ROAD'	dB(A)	None	Night Evening Day Outside Standard Hours Standard Hours	- - - -	64 66 68 68	49 49 52 52
'11-33 MADDISON STREET'	dB(A)	None	Night Evening Day Outside Standard Hours Standard Hours	- - - -	67 68 69 69	55 56 58 58
'20-22 LEINSTER STREET'	dB(A)	10dB	Night Evening Day Outside Standard Hours Standard Hours	45 45 45 45	- - - -	- - - -
'75 OXFORD STREET'	dB(A)	None	Night Evening Day Outside Standard Hours Standard Hours	70 70 70 70	- - - -	- - - -
'153-155 COOK ROAD'	dB(A)	None	Night Evening Day Outside Standard Hours Standard Hours	70 70 70 70	- - - -	- - - -
'116 LANG ROAD'	dB(A)	None	Night Evening Day Outside Standard Hours Standard Hours	70 70 70 70	- - - -	- - - -
'75 OXFORD STREET'	dB(A)	None	Night Evening Day Outside Standard Hours Standard Hours	70 70 70 70	- - - -	- - - -
'17 THURLOW STREET'	dB(A)	None	Night Evening Day Outside Standard Hours Standard Hours	- - - -	67 68 69 69	55 56 58 58
'47 BENT STREET'	dB(A)	None	Night Evening Day Outside Standard Hours Standard Hours	- - - -	46 55 57 57	41 41 43 43
'697 SOUTH DOWLING STREET'	dB(A)	None	Night Evening Day Outside Standard Hours Standard Hours	- - - -	67 68 69 69	55 56 58 58
'16 ALEXANDER STREET'	dB(A)	None	Night Evening Day Outside Standard Hours Standard Hours	- - - -	46 55 57 57	41 41 43 43
'26 MADDISON STREET'	dB(A)	None	Night Evening Day Outside Standard Hours Standard Hours	- - - -	67 68 69 69	55 56 58 58
'4 THURLOW STREET'	dB(A)	None	Night Evening Day Outside Standard Hours Standard Hours	- - - -	67 68 69 69	55 56 58 58

Address	Weighting	Façade noise reduction	Period	Fixed criteria (dB Leq)	Ambient (dB Leq)	BG (dB L90)
'76 MARSHALL STREET'	dB(A)	None	Night Evening Day Outside Standard Hours Standard Hours	- - - -	67 68 69 69	55 56 58 58
'39 OATLEY ROAD'	dB(A)	None	Night Evening Day Outside Standard Hours Standard Hours	- - - -	46 55 57 57	41 41 43 43
'40 CHELSEA STREET'	dB(A)	None	Night Evening Day Outside Standard Hours Standard Hours	- - - -	67 68 69 69	55 56 58 58
'34 LITTLE CLEVELAND STREET'	dB(A)	None	Night Evening Day Outside Standard Hours Standard Hours	70 70 70 70	- - - -	- - - -
'709 SOUTH DOWLING STREET'	dB(A)	None	Night Evening Day Outside Standard Hours Standard Hours	- - - -	67 68 69 69	55 56 58 58
'49-51 COOK ROAD'	dB(A)	None	Night Evening Day Outside Standard Hours Standard Hours	- - - -	43 56 60 60	35 36 39 39
'1 DRIVER AVENUE'	dB(A)	None	Night Evening Day Outside Standard Hours Standard Hours	70 70 70 70	- - - -	- - - -
'75 OXFORD STREET'	dB(A)	None	Night Evening Day Outside Standard Hours Standard Hours	70 70 70 70	- - - -	- - - -
'61 PHELPS STREET'	dB(A)	None	Night Evening Day Outside Standard Hours Standard Hours	- - - -	67 68 69 69	55 56 58 58
'29 ROBERTSON ROAD'	dB(A)	None	Night Evening Day Outside Standard Hours Standard Hours	- - - -	49 57 57 57	45 47 47 47
'114 LANG ROAD'	dB(A)	None	Night Evening Day Outside Standard Hours Standard Hours	70 70 70 70	- - - -	- - - -
'70-78 COOK ROAD'	dB(A)	None	Night Evening Day Outside Standard Hours Standard Hours	- - - -	43 56 60 60	35 36 39 39
'40 MARTIN ROAD'	dB(A)	None	Night Evening Day Outside Standard Hours Standard Hours	- - - -	49 57 57 57	45 47 47 47
'507 SOUTH DOWLING STREET'	dB(A)	None	Night Evening Day Outside Standard Hours Standard Hours	- - - -	67 68 69 69	55 56 58 58
'711 SOUTH DOWLING STREET'	dB(A)	None	Night Evening Day Outside Standard Hours Standard Hours	- - - -	67 68 69 69	55 56 58 58
'46 STEWART STREET'	dB(A)	None	Night Evening Day Outside Standard Hours Standard Hours	- - - -	46 55 57 57	41 41 43 43
'1 NEWCOMBE STREET'	dB(A)	None	Night Evening Day Outside Standard Hours Standard Hours	70 70 70 70	- - - -	- - - -
'40 DRIVER AVENUE'	dB(A)	10dB	Night Evening Day Outside Standard Hours Standard Hours	45 45 45 45	- - - -	- - - -
'9 BENT STREET'	dB(A)	None	Night Evening Day Outside Standard Hours Standard Hours	- - - -	46 55 57 57	41 41 43 43
'159 COOK ROAD'	dB(A)	None	Night Evening Day Outside Standard Hours Standard Hours	70 70 70 70	- - - -	- - - -

Address	Weighting	Façade noise reduction	Period	Fixed criteria (dB Leq)	Ambient (dB Leq)	BG (dB L90)
'13 OATLEY ROAD'	dB(A)	None	Night Evening Day Outside Standard Hours Standard Hours	- - - -	46 55 57 57	41 41 43 43
'60 LANG ROAD'	dB(A)	None	Night Evening Day Outside Standard Hours Standard Hours	- - - -	43 56 60 60	35 36 39 39
'44 DRIVER AVENUE'	dB(A)	10dB	Night Evening Day Outside Standard Hours Standard Hours	45 45 45 45	- - - -	- - - -
'358 MOORE PARK ROAD'	dB(A)	None	Night Evening Day Outside Standard Hours Standard Hours	- - - -	64 66 68 68	49 49 52 52
'10-16 CHARLES STREET'	dB(A)	None	Night Evening Day Outside Standard Hours Standard Hours	- - - -	67 68 69 69	55 56 58 58
'20 KENDALL STREET'	dB(A)	None	Night Evening Day Outside Standard Hours Standard Hours	- - - -	67 68 69 69	55 56 58 58
'78 LANG ROAD'	dB(A)	None	Night Evening Day Outside Standard Hours Standard Hours	- - - -	43 56 60 60	35 36 39 39
'Site Office'	dB(A)	None	Night Evening Day Outside Standard Hours Standard Hours	70 70 70 70	- - - -	- - - -
'58 COOK ROAD'	dB(A)	None	Night Evening Day Outside Standard Hours Standard Hours	- - - -	43 56 60 60	35 36 39 39
'1 NEWCOMBE STREET'	dB(A)	None	Night Evening Day Outside Standard Hours Standard Hours	70 70 70 70	- - - -	- - - -
'1-5 COOK ROAD'	dB(A)	None	Night Evening Day Outside Standard Hours Standard Hours	- - - -	43 56 60 60	35 36 39 39
'544 CLEVELAND STREET'	dB(A)	None	Night Evening Day Outside Standard Hours Standard Hours	70 70 70 70	- - - -	- - - -
'575 SOUTH DOWLING STREET'	dB(A)	None	Night Evening Day Outside Standard Hours Standard Hours	- - - -	67 68 69 69	55 56 58 58
'53 MOORE PARK ROAD'	dB(A)	None	Night Evening Day Outside Standard Hours Standard Hours	- - - -	43 56 60 60	35 36 39 39
'360 MOORE PARK ROAD'	dB(A)	None	Night Evening Day Outside Standard Hours Standard Hours	- - - -	64 66 68 68	49 49 52 52
'653 SOUTH DOWLING STREET'	dB(A)	None	Night Evening Day Outside Standard Hours Standard Hours	- - - -	67 68 69 69	55 56 58 58
'24 GORDON STREET'	dB(A)	None	Night Evening Day Outside Standard Hours Standard Hours	70 70 70 70	- - - -	- - - -
'75 OXFORD STREET'	dB(A)	None	Night Evening Day Outside Standard Hours Standard Hours	70 70 70 70	- - - -	- - - -
'32 COOK ROAD'	dB(A)	None	Night Evening Day Outside Standard Hours Standard Hours	- - - -	43 56 60 60	35 36 39 39
'501 SOUTH DOWLING STREET'	dB(A)	None	Night Evening Day Outside Standard Hours Standard Hours	- - - -	67 68 69 69	55 56 58 58

Address	Weighting	Façade noise reduction	Period	Fixed criteria (dB Leq)	Ambient (dB Leq)	BG (dB L90)
'503 SOUTH DOWLING STREET'	dB(A)	None	Night Evening Day Outside Standard Hours Standard Hours	- - - -	67 68 69 69	55 56 58 58
'53 REGENT STREET'	dB(A)	None	Night Evening Day Outside Standard Hours Standard Hours	- - - -	46 55 57 57	41 41 43 43
'3 RIDGE STREET'	dB(A)	None	Night Evening Day Outside Standard Hours Standard Hours	- - - -	67 68 69 69	55 56 58 58
'707 SOUTH DOWLING STREET'	dB(A)	None	Night Evening Day Outside Standard Hours Standard Hours	- - - -	67 68 69 69	55 56 58 58
' 335206 6248642'	dB(A)	None	Night Evening Day Outside Standard Hours Standard Hours	65 65 65 65	- - - -	- - - -
'495 CLEVELAND STREET'	dB(A)	None	Night Evening Day Outside Standard Hours Standard Hours	70 70 70 70	- - - -	- - - -
' 335203 6248625'	dB(A)	None	Night Evening Day Outside Standard Hours Standard Hours	65 65 65 65	- - - -	- - - -
'40 LANG ROAD'	dB(A)	None	Night Evening Day Outside Standard Hours Standard Hours	- - - -	43 56 60 60	35 36 39 39
'27-35 COOK ROAD'	dB(A)	None	Night Evening Day Outside Standard Hours Standard Hours	- - - -	43 56 60 60	35 36 39 39
'38 DRIVER AVENUE'	dB(A)	None	Night Evening Day Outside Standard Hours Standard Hours	70 70 70 70	- - - -	- - - -
'Moore Park Bat and Ball Oval'	dB(A)	None	Night Evening Day Outside Standard Hours Standard Hours	65 65 65 65	- - - -	- - - -
'13 BENT STREET'	dB(A)	None	Night Evening Day Outside Standard Hours Standard Hours	- - - -	46 55 57 57	41 41 43 43
'8 RENNIE STREET'	dB(A)	None	Night Evening Day Outside Standard Hours Standard Hours	- - - -	67 68 69 69	55 56 58 58
'590-614 BOURKE STREET'	dB(A)	10dB	Night Evening Day Outside Standard Hours Standard Hours	45 45 45 45	- - - -	- - - -
'109 FITZROY STREET'	dB(A)	None	Night Evening Day Outside Standard Hours Standard Hours	- - - -	67 68 69 69	55 56 58 58
'392 MOORE PARK ROAD'	dB(A)	None	Night Evening Day Outside Standard Hours Standard Hours	- - - -	64 66 68 68	49 49 52 52
'42 HUTCHINSON STREET'	dB(A)	None	Night Evening Day Outside Standard Hours Standard Hours	- - - -	62 65 67 67	51 52 56 56
'655 SOUTH DOWLING STREET'	dB(A)	None	Night Evening Day Outside Standard Hours Standard Hours	- - - -	67 68 69 69	55 56 58 58
'560 CLEVELAND STREET'	dB(A)	10dB	Night Evening Day Outside Standard Hours Standard Hours	45 45 45 45	- - - -	- - - -
'69-73 MOORE PARK ROAD'	dB(A)	None	Night Evening Day Outside Standard Hours Standard Hours	- - - -	43 56 60 60	35 36 39 39

Address	Weighting	Façade noise reduction	Period	Fixed criteria (dB Leq)	Ambient (dB Leq)	BG (dB L90)
'14 LANG ROAD'	dB(A)	None	Night Evening Day Outside Standard Hours Standard Hours	- - - -	43 56 60 60	35 36 39 39
'113-119 COOK ROAD'	dB(A)	None	Night Evening Day Outside Standard Hours Standard Hours	- - - -	43 56 60 60	35 36 39 39
'83 LEINSTER STREET'	dB(A)	None	Night Evening Day Outside Standard Hours Standard Hours	- - - -	64 66 68 68	49 49 52 52
'71 STEWART STREET'	dB(A)	None	Night Evening Day Outside Standard Hours Standard Hours	- - - -	46 55 57 57	41 41 43 43
'7 STEWART PLACE'	dB(A)	None	Night Evening Day Outside Standard Hours Standard Hours	- - - -	46 55 57 57	41 41 43 43
'266 OXFORD STREET'	dB(A)	None	Night Evening Day Outside Standard Hours Standard Hours	- - - -	46 55 57 57	41 41 43 43
'44 WALTER STREET'	dB(A)	None	Night Evening Day Outside Standard Hours Standard Hours	- - - -	46 55 57 57	41 41 43 43
'685-687 SOUTH DOWLING STREET'	dB(A)	None	Night Evening Day Outside Standard Hours Standard Hours	- - - -	67 68 69 69	55 56 58 58
'19 POATE ROAD'	dB(A)	None	Night Evening Day Outside Standard Hours Standard Hours	- - - -	43 56 60 60	35 36 39 39
'590-614 BOURKE STREET'	dB(A)	10dB	Night Evening Day Outside Standard Hours Standard Hours	45 45 45 45	- - - -	- - - -
'356 MOORE PARK ROAD'	dB(A)	None	Night Evening Day Outside Standard Hours Standard Hours	- - - -	64 66 68 68	49 49 52 52
'95 COOK ROAD'	dB(A)	None	Night Evening Day Outside Standard Hours Standard Hours	- - - -	43 56 60 60	35 36 39 39
'19 ROBERTSON ROAD'	dB(A)	None	Night Evening Day Outside Standard Hours Standard Hours	- - - -	49 57 57 57	45 47 47 47
'286 MOORE PARK ROAD'	dB(A)	None	Night Evening Day Outside Standard Hours Standard Hours	- - - -	64 66 68 68	49 49 52 52
'38 DRIVER AVENUE'	dB(A)	None	Night Evening Day Outside Standard Hours Standard Hours	70 70 70 70	- - - -	- - - -
'45 MORT STREET'	dB(A)	None	Night Evening Day Outside Standard Hours Standard Hours	- - - -	67 68 69 69	55 56 58 58
'32 MARTIN ROAD'	dB(A)	None	Night Evening Day Outside Standard Hours Standard Hours	- - - -	49 57 57 57	45 47 47 47
'2 COOK ROAD'	dB(A)	None	Night Evening Day Outside Standard Hours Standard Hours	- - - -	43 56 60 60	35 36 39 39
'49-51 ROBERTSON ROAD'	dB(A)	None	Night Evening Day Outside Standard Hours Standard Hours	- - - -	49 57 57 57	45 47 47 47
'360 MOORE PARK ROAD'	dB(A)	None	Night Evening Day Outside Standard Hours Standard Hours	- - - -	64 66 68 68	49 49 52 52

Address	Weighting	Façade noise reduction	Period	Fixed criteria (dB Leq)	Ambient (dB Leq)	BG (dB L90)
'60-62 COOK ROAD'	dB(A)	None	Night Evening Day Outside Standard Hours Standard Hours	- - - -	43 56 60 60	35 36 39 39
'141-147 COOK ROAD'	dB(A)	None	Night Evening Day Outside Standard Hours Standard Hours	- - - -	43 56 60 60	35 36 39 39
'116 LANG ROAD'	dB(A)	None	Night Evening Day Outside Standard Hours Standard Hours	70 70 70 70	- - - -	- - - -
'437 CLEVELAND STREET'	dB(A)	None	Night Evening Day Outside Standard Hours Standard Hours	70 70 70 70	- - - -	- - - -
'1 VAUGHAN PLACE'	dB(A)	None	Night Evening Day Outside Standard Hours Standard Hours	- - - -	67 68 69 69	55 56 58 58
'251-255 OXFORD STREET'	dB(A)	None	Night Evening Day Outside Standard Hours Standard Hours	60 60 60 60	- - - -	- - - -
'406 MOORE PARK ROAD'	dB(A)	None	Night Evening Day Outside Standard Hours Standard Hours	- - - -	64 66 68 68	49 49 52 52
'751 SOUTH DOWLING STREET'	dB(A)	None	Night Evening Day Outside Standard Hours Standard Hours	- - - -	67 68 69 69	55 56 58 58
'546 CLEVELAND STREET'	dB(A)	None	Night Evening Day Outside Standard Hours Standard Hours	70 70 70 70	- - - -	- - - -
'82 LANG ROAD'	dB(A)	None	Night Evening Day Outside Standard Hours Standard Hours	- - - -	43 56 60 60	35 36 39 39
'363-379 OXFORD STREET'	dB(A)	None	Night Evening Day Outside Standard Hours Standard Hours	- - - -	46 55 57 57	41 41 43 43
'28 COOK ROAD'	dB(A)	None	Night Evening Day Outside Standard Hours Standard Hours	- - - -	43 56 60 60	35 36 39 39
'560 CLEVELAND STREET'	dB(A)	10dB	Night Evening Day Outside Standard Hours Standard Hours	45 45 45 45	- - - -	- - - -
'12 LANG ROAD'	dB(A)	None	Night Evening Day Outside Standard Hours Standard Hours	- - - -	43 56 60 60	35 36 39 39
'4 FURBER ROAD'	dB(A)	None	Night Evening Day Outside Standard Hours Standard Hours	- - - -	43 56 60 60	35 36 39 39
'29 MORT STREET'	dB(A)	None	Night Evening Day Outside Standard Hours Standard Hours	- - - -	67 68 69 69	55 56 58 58
'51 MOORE PARK ROAD'	dB(A)	None	Night Evening Day Outside Standard Hours Standard Hours	- - - -	64 66 68 68	49 49 52 52
'61 MOORE PARK ROAD'	dB(A)	None	Night Evening Day Outside Standard Hours Standard Hours	70 70 70 70	- - - -	- - - -
'780 BOURKE STREET'	dB(A)	None	Night Evening Day Outside Standard Hours Standard Hours	- - - -	67 68 69 69	55 56 58 58
'28 CHAPMAN STREET'	dB(A)	None	Night Evening Day Outside Standard Hours Standard Hours	- - - -	67 68 69 69	55 56 58 58

Address	Weighting	Façade noise reduction	Period	Fixed criteria (dB Leq)	Ambient (dB Leq)	BG (dB L90)
'58 STEWART STREET'	dB(A)	None	Night Evening Day Outside Standard Hours Standard Hours	- - - -	46 55 57 57	41 41 43 43
'33 GORDON STREET'	dB(A)	None	Night Evening Day Outside Standard Hours Standard Hours	- - - -	46 55 57 57	41 41 43 43
'42 THURLOW STREET'	dB(A)	None	Night Evening Day Outside Standard Hours Standard Hours	- - - -	67 68 69 69	55 56 58 58
'31 MORT STREET'	dB(A)	None	Night Evening Day Outside Standard Hours Standard Hours	- - - -	67 68 69 69	55 56 58 58
'395 OXFORD STREET'	dB(A)	10dB	Night Evening Day Outside Standard Hours Standard Hours	45 45 45 45	- - - -	- - - -
'120 ARTHUR STREET'	dB(A)	None	Night Evening Day Outside Standard Hours Standard Hours	- - - -	67 68 69 69	55 56 58 58
'7 CHARLES STREET'	dB(A)	None	Night Evening Day Outside Standard Hours Standard Hours	- - - -	67 68 69 69	55 56 58 58
'395 OXFORD STREET'	dB(A)	10dB	Night Evening Day Outside Standard Hours Standard Hours	45 45 45 45	- - - -	- - - -
'560 CLEVELAND STREET'	dB(A)	10dB	Night Evening Day Outside Standard Hours Standard Hours	45 45 45 45	- - - -	- - - -
'560 CLEVELAND STREET'	dB(A)	10dB	Night Evening Day Outside Standard Hours Standard Hours	45 45 45 45	- - - -	- - - -
'26 RIDGE STREET'	dB(A)	None	Night Evening Day Outside Standard Hours Standard Hours	- - - -	67 68 69 69	55 56 58 58
'395 OXFORD STREET'	dB(A)	10dB	Night Evening Day Outside Standard Hours Standard Hours	45 45 45 45	- - - -	- - - -
'430 MOORE PARK ROAD'	dB(A)	None	Night Evening Day Outside Standard Hours Standard Hours	- - - -	64 66 68 68	49 49 52 52
'6 CHARLES STREET'	dB(A)	None	Night Evening Day Outside Standard Hours Standard Hours	- - - -	67 68 69 69	55 56 58 58
'14 THURLOW STREET'	dB(A)	None	Night Evening Day Outside Standard Hours Standard Hours	- - - -	67 68 69 69	55 56 58 58
' 335564 6247437'	dB(A)	None	Night Evening Day Outside Standard Hours Standard Hours	65 65 65 65	- - - -	- - - -
'9 STEWART STREET'	dB(A)	None	Night Evening Day Outside Standard Hours Standard Hours	- - - -	46 55 57 57	41 41 43 43
'42 RIDGE STREET'	dB(A)	None	Night Evening Day Outside Standard Hours Standard Hours	- - - -	67 68 69 69	55 56 58 58
'560 CLEVELAND STREET'	dB(A)	10dB	Night Evening Day Outside Standard Hours Standard Hours	45 45 45 45	- - - -	- - - -
'12 LITTLE CLEVELAND STREET'	dB(A)	None	Night Evening Day Outside Standard Hours Standard Hours	70 70 70 70	- - - -	- - - -

Address	Weighting	Façade noise reduction	Period	Fixed criteria (dB Leq)	Ambient (dB Leq)	BG (dB L90)
'38 DRIVER AVENUE'	dB(A)	None	Night Evening Day Outside Standard Hours Standard Hours	70 70 70 70	- - - -	- - - -
'50 LANG ROAD'	dB(A)	None	Night Evening Day Outside Standard Hours Standard Hours	- - - -	43 56 60 60	35 36 39 39
'471 CLEVELAND STREET'	dB(A)	None	Night Evening Day Outside Standard Hours Standard Hours	70 70 70 70	- - - -	- - - -
'11 OATLEY ROAD'	dB(A)	None	Night Evening Day Outside Standard Hours Standard Hours	- - - -	46 55 57 57	41 41 43 43
'88 REGENT STREET'	dB(A)	None	Night Evening Day Outside Standard Hours Standard Hours	- - - -	64 66 68 68	49 49 52 52
'780 BOURKE STREET'	dB(A)	None	Night Evening Day Outside Standard Hours Standard Hours	- - - -	67 68 69 69	55 56 58 58
'322 MOORE PARK ROAD'	dB(A)	None	Night Evening Day Outside Standard Hours Standard Hours	- - - -	64 66 68 68	49 49 52 52
'88 LANG ROAD'	dB(A)	None	Night Evening Day Outside Standard Hours Standard Hours	- - - -	43 56 60 60	35 36 39 39
'27 THURLOW STREET'	dB(A)	None	Night Evening Day Outside Standard Hours Standard Hours	- - - -	67 68 69 69	55 56 58 58
'8 LITTLE CLEVELAND STREET'	dB(A)	None	Night Evening Day Outside Standard Hours Standard Hours	70 70 70 70	- - - -	- - - -
'1 SEYMOUR PLACE'	dB(A)	None	Night Evening Day Outside Standard Hours Standard Hours	- - - -	46 55 57 57	41 41 43 43
'447 CLEVELAND STREET'	dB(A)	None	Night Evening Day Outside Standard Hours Standard Hours	70 70 70 70	- - - -	- - - -
'47 LITTLE CLEVELAND STREET'	dB(A)	None	Night Evening Day Outside Standard Hours Standard Hours	- - - -	67 68 69 69	55 56 58 58
'45 COOK ROAD'	dB(A)	None	Night Evening Day Outside Standard Hours Standard Hours	- - - -	43 56 60 60	35 36 39 39
'44 MARTIN ROAD'	dB(A)	None	Night Evening Day Outside Standard Hours Standard Hours	- - - -	49 57 57 57	45 47 47 47
'27-35 COOK ROAD'	dB(A)	None	Night Evening Day Outside Standard Hours Standard Hours	- - - -	43 56 60 60	35 36 39 39
'21 MOORE PARK ROAD'	dB(A)	None	Night Evening Day Outside Standard Hours Standard Hours	- - - -	64 66 68 68	49 49 52 52
'31-33 STEWART STREET'	dB(A)	None	Night Evening Day Outside Standard Hours Standard Hours	- - - -	46 55 57 57	41 41 43 43
'534 CLEVELAND STREET'	dB(A)	None	Night Evening Day Outside Standard Hours Standard Hours	70 70 70 70	- - - -	- - - -
'33 OATLEY ROAD'	dB(A)	None	Night Evening Day Outside Standard Hours Standard Hours	- - - -	46 55 57 57	41 41 43 43

Address	Weighting	Façade noise reduction	Period	Fixed criteria (dB Leq)	Ambient (dB Leq)	BG (dB L90)
'45 REGENT STREET'	dB(A)	None	Night Evening Day Outside Standard Hours Standard Hours	- - - -	46 55 57 57	41 41 43 43
'115 ARTHUR STREET'	dB(A)	None	Night Evening Day Outside Standard Hours Standard Hours	- - - -	67 68 69 69	55 56 58 58
'50 LANG ROAD'	dB(A)	None	Night Evening Day Outside Standard Hours Standard Hours	- - - -	43 56 60 60	35 36 39 39
'29 NOBBS STREET'	dB(A)	None	Night Evening Day Outside Standard Hours Standard Hours	- - - -	67 68 69 69	55 56 58 58
'81 STEWART STREET'	dB(A)	None	Night Evening Day Outside Standard Hours Standard Hours	- - - -	46 55 57 57	41 41 43 43
'64 LANG ROAD'	dB(A)	None	Night Evening Day Outside Standard Hours Standard Hours	- - - -	43 56 60 60	35 36 39 39
'49-51 STEWART STREET'	dB(A)	None	Night Evening Day Outside Standard Hours Standard Hours	- - - -	46 55 57 57	41 41 43 43
'391 OXFORD STREET'	dB(A)	None	Night Evening Day Outside Standard Hours Standard Hours	70 70 70 70	- - - -	- - - -
'83 PHELPS STREET'	dB(A)	None	Night Evening Day Outside Standard Hours Standard Hours	- - - -	67 68 69 69	55 56 58 58
'49 RIDGE STREET'	dB(A)	None	Night Evening Day Outside Standard Hours Standard Hours	- - - -	67 68 69 69	55 56 58 58
'432 MOORE PARK ROAD'	dB(A)	None	Night Evening Day Outside Standard Hours Standard Hours	- - - -	64 66 68 68	49 49 52 52
'54 COOK ROAD'	dB(A)	None	Night Evening Day Outside Standard Hours Standard Hours	- - - -	43 56 60 60	35 36 39 39
'30 NOBBS STREET'	dB(A)	None	Night Evening Day Outside Standard Hours Standard Hours	- - - -	67 68 69 69	55 56 58 58
'428 MOORE PARK ROAD'	dB(A)	None	Night Evening Day Outside Standard Hours Standard Hours	- - - -	64 66 68 68	49 49 52 52
'12 LANG ROAD'	dB(A)	None	Night Evening Day Outside Standard Hours Standard Hours	- - - -	43 56 60 60	35 36 39 39
'56 STEWART STREET'	dB(A)	None	Night Evening Day Outside Standard Hours Standard Hours	- - - -	46 55 57 57	41 41 43 43
'30 NOBBS STREET'	dB(A)	None	Night Evening Day Outside Standard Hours Standard Hours	- - - -	67 68 69 69	55 56 58 58
'45 LITTLE CLEVELAND STREET'	dB(A)	None	Night Evening Day Outside Standard Hours Standard Hours	- - - -	67 68 69 69	55 56 58 58
'228 MOORE PARK ROAD'	dB(A)	None	Night Evening Day Outside Standard Hours Standard Hours	70 70 70 70	- - - -	- - - -
'48 COOK ROAD'	dB(A)	None	Night Evening Day Outside Standard Hours Standard Hours	- - - -	43 56 60 60	35 36 39 39

Address	Weighting	Façade noise reduction	Period	Fixed criteria (dB Leq)	Ambient (dB Leq)	BG (dB L90)
'83 STEWART STREET'	dB(A)	None	Night Evening Day Outside Standard Hours Standard Hours	- - - -	46 55 57 57	41 41 43 43
'228 MOORE PARK ROAD'	dB(A)	None	Night Evening Day Outside Standard Hours Standard Hours	70 70 70 70	- - - -	- - - -
'44 GORDON STREET'	dB(A)	None	Night Evening Day Outside Standard Hours Standard Hours	- - - -	46 55 57 57	41 41 43 43
'54 RIDGE STREET'	dB(A)	None	Night Evening Day Outside Standard Hours Standard Hours	- - - -	67 68 69 69	55 56 58 58
'75 OXFORD STREET'	dB(A)	None	Night Evening Day Outside Standard Hours Standard Hours	70 70 70 70	- - - -	- - - -
'48 CHELSEA STREET'	dB(A)	None	Night Evening Day Outside Standard Hours Standard Hours	- - - -	67 68 69 69	55 56 58 58
'75 OXFORD STREET'	dB(A)	None	Night Evening Day Outside Standard Hours Standard Hours	70 70 70 70	- - - -	- - - -
'284 MOORE PARK ROAD'	dB(A)	None	Night Evening Day Outside Standard Hours Standard Hours	- - - -	64 66 68 68	49 49 52 52
'578 BOURKE STREET'	dB(A)	None	Night Evening Day Outside Standard Hours Standard Hours	- - - -	67 68 69 69	55 56 58 58
'17 WALTER STREET'	dB(A)	None	Night Evening Day Outside Standard Hours Standard Hours	- - - -	46 55 57 57	41 41 43 43
'30 NOBBS STREET'	dB(A)	None	Night Evening Day Outside Standard Hours Standard Hours	- - - -	67 68 69 69	55 56 58 58
'42 MARTIN ROAD'	dB(A)	None	Night Evening Day Outside Standard Hours Standard Hours	- - - -	49 57 57 57	45 47 47 47
'117 ARTHUR STREET'	dB(A)	None	Night Evening Day Outside Standard Hours Standard Hours	- - - -	67 68 69 69	55 56 58 58
'24 MARTIN ROAD'	dB(A)	None	Night Evening Day Outside Standard Hours Standard Hours	- - - -	49 57 57 57	45 47 47 47
'30 NOBBS STREET'	dB(A)	None	Night Evening Day Outside Standard Hours Standard Hours	- - - -	67 68 69 69	55 56 58 58
'22 STEWART STREET'	dB(A)	None	Night Evening Day Outside Standard Hours Standard Hours	- - - -	46 55 57 57	41 41 43 43
'30 NOBBS STREET'	dB(A)	None	Night Evening Day Outside Standard Hours Standard Hours	- - - -	67 68 69 69	55 56 58 58
'46 RENNY STREET'	dB(A)	None	Night Evening Day Outside Standard Hours Standard Hours	- - - -	46 55 57 57	41 41 43 43
'30 NOBBS STREET'	dB(A)	None	Night Evening Day Outside Standard Hours Standard Hours	- - - -	67 68 69 69	55 56 58 58
'681 SOUTH DOWLING STREET'	dB(A)	None	Night Evening Day Outside Standard Hours Standard Hours	70 70 70 70	- - - -	- - - -

Address	Weighting	Façade noise reduction	Period	Fixed criteria (dB Leq)	Ambient (dB Leq)	BG (dB L90)
'30 NOBBS STREET'	dB(A)	None	Night Evening Day Outside Standard Hours Standard Hours	- - - -	67 68 69 69	55 56 58 58
'18 WALTER STREET'	dB(A)	None	Night Evening Day Outside Standard Hours Standard Hours	- - - -	46 55 57 57	41 41 43 43
'25 WALTER STREET'	dB(A)	None	Night Evening Day Outside Standard Hours Standard Hours	- - - -	46 55 57 57	41 41 43 43
'37 NOBBS STREET'	dB(A)	None	Night Evening Day Outside Standard Hours Standard Hours	- - - -	67 68 69 69	55 56 58 58
'773 SOUTH DOWLING STREET'	dB(A)	None	Night Evening Day Outside Standard Hours Standard Hours	- - - -	67 68 69 69	55 56 58 58
'108 ARTHUR STREET'	dB(A)	None	Night Evening Day Outside Standard Hours Standard Hours	- - - -	67 68 69 69	55 56 58 58
'588 BOURKE STREET'	dB(A)	None	Night Evening Day Outside Standard Hours Standard Hours	- - - -	67 68 69 69	55 56 58 58
'62 LANG ROAD'	dB(A)	None	Night Evening Day Outside Standard Hours Standard Hours	- - - -	43 56 60 60	35 36 39 39
'590-614 BOURKE STREET'	dB(A)	10dB	Night Evening Day Outside Standard Hours Standard Hours	45 45 45 45	- - - -	- - - -
'3 MCELHONE PLACE'	dB(A)	None	Night Evening Day Outside Standard Hours Standard Hours	- - - -	67 68 69 69	55 56 58 58
'99 COOK ROAD'	dB(A)	None	Night Evening Day Outside Standard Hours Standard Hours	- - - -	43 56 60 60	35 36 39 39
'590-614 BOURKE STREET'	dB(A)	10dB	Night Evening Day Outside Standard Hours Standard Hours	45 45 45 45	- - - -	- - - -
'127 ARTHUR STREET'	dB(A)	None	Night Evening Day Outside Standard Hours Standard Hours	- - - -	67 68 69 69	55 56 58 58
'2 MADDISON STREET'	dB(A)	None	Night Evening Day Outside Standard Hours Standard Hours	- - - -	67 68 69 69	55 56 58 58
'230 MOORE PARK ROAD'	dB(A)	None	Night Evening Day Outside Standard Hours Standard Hours	70 70 70 70	- - - -	- - - -
'75 OXFORD STREET'	dB(A)	None	Night Evening Day Outside Standard Hours Standard Hours	- - - -	46 55 57 57	41 41 43 43
'76 GORDON STREET'	dB(A)	None	Night Evening Day Outside Standard Hours Standard Hours	- - - -	46 55 57 57	41 41 43 43
'56 LANG ROAD'	dB(A)	None	Night Evening Day Outside Standard Hours Standard Hours	- - - -	43 56 60 60	35 36 39 39
'4 LANG ROAD'	dB(A)	None	Night Evening Day Outside Standard Hours Standard Hours	- - - -	43 56 60 60	35 36 39 39
'37 REGENT STREET'	dB(A)	None	Night Evening Day Outside Standard Hours Standard Hours	- - - -	46 55 57 57	41 41 43 43

Address	Weighting	Façade noise reduction	Period	Fixed criteria (dB Leq)	Ambient (dB Leq)	BG (dB L90)
'256 MOORE PARK ROAD'	dB(A)	None	Night Evening Day Outside Standard Hours Standard Hours	- - - -	64 66 68 68	49 49 52 52
'577 SOUTH DOWLING STREET'	dB(A)	None	Night Evening Day Outside Standard Hours Standard Hours	- - - -	67 68 69 69	55 56 58 58
'394 MOORE PARK ROAD'	dB(A)	None	Night Evening Day Outside Standard Hours Standard Hours	- - - -	64 66 68 68	49 49 52 52
'467 OXFORD STREET'	dB(A)	None	Night Evening Day Outside Standard Hours Standard Hours	- - - -	46 55 57 57	41 41 43 43
'28 ALEXANDER STREET'	dB(A)	None	Night Evening Day Outside Standard Hours Standard Hours	- - - -	46 55 57 57	41 41 43 43
'80 LANG ROAD'	dB(A)	None	Night Evening Day Outside Standard Hours Standard Hours	- - - -	43 56 60 60	35 36 39 39
'75 OXFORD STREET'	dB(A)	None	Night Evening Day Outside Standard Hours Standard Hours	70 70 70 70	- - - -	- - - -
'88 LANG ROAD'	dB(A)	None	Night Evening Day Outside Standard Hours Standard Hours	- - - -	43 56 60 60	35 36 39 39
'35 MOORE PARK ROAD'	dB(A)	None	Night Evening Day Outside Standard Hours Standard Hours	- - - -	43 56 60 60	35 36 39 39
'447 CLEVELAND STREET'	dB(A)	None	Night Evening Day Outside Standard Hours Standard Hours	70 70 70 70	- - - -	- - - -
'17 MOORE PARK ROAD'	dB(A)	None	Night Evening Day Outside Standard Hours Standard Hours	- - - -	43 56 60 60	35 36 39 39
'32 LANG ROAD'	dB(A)	None	Night Evening Day Outside Standard Hours Standard Hours	- - - -	43 56 60 60	35 36 39 39
'14 RENNY STREET'	dB(A)	None	Night Evening Day Outside Standard Hours Standard Hours	- - - -	46 55 57 57	41 41 43 43
'424 MOORE PARK ROAD'	dB(A)	None	Night Evening Day Outside Standard Hours Standard Hours	- - - -	64 66 68 68	49 49 52 52
'75 OXFORD STREET'	dB(A)	None	Night Evening Day Outside Standard Hours Standard Hours	70 70 70 70	- - - -	- - - -
'14 COOK ROAD'	dB(A)	None	Night Evening Day Outside Standard Hours Standard Hours	- - - -	43 56 60 60	35 36 39 39
'21 RIDGE STREET'	dB(A)	None	Night Evening Day Outside Standard Hours Standard Hours	- - - -	67 68 69 69	55 56 58 58
'45 BENT STREET'	dB(A)	None	Night Evening Day Outside Standard Hours Standard Hours	- - - -	46 55 57 57	41 41 43 43
'132 ARTHUR STREET'	dB(A)	None	Night Evening Day Outside Standard Hours Standard Hours	- - - -	67 68 69 69	55 56 58 58
'15 BENT STREET'	dB(A)	None	Night Evening Day Outside Standard Hours Standard Hours	- - - -	46 55 57 57	41 41 43 43

Address	Weighting	Façade noise reduction	Period	Fixed criteria (dB Leq)	Ambient (dB Leq)	BG (dB L90)
'118 ARTHUR STREET'	dB(A)	None	Night Evening Day Outside Standard Hours Standard Hours	- - - -	67 68 69 69	55 56 58 58
'12 LEINSTER STREET'	dB(A)	None	Night Evening Day Outside Standard Hours Standard Hours	- - - -	46 55 57 57	41 41 43 43
'22 CHELSEA STREET'	dB(A)	None	Night Evening Day Outside Standard Hours Standard Hours	- - - -	67 68 69 69	55 56 58 58
'50 LEINSTER STREET'	dB(A)	None	Night Evening Day Outside Standard Hours Standard Hours	- - - -	46 55 57 57	41 41 43 43
'69 STEWART STREET'	dB(A)	None	Night Evening Day Outside Standard Hours Standard Hours	- - - -	46 55 57 57	41 41 43 43
'560 CLEVELAND STREET'	dB(A)	10dB	Night Evening Day Outside Standard Hours Standard Hours	45 45 45 45	- - - -	- - - -
'25 COOK ROAD'	dB(A)	None	Night Evening Day Outside Standard Hours Standard Hours	- - - -	43 56 60 60	35 36 39 39
'1 MOORE PARK ROAD'	dB(A)	None	Night Evening Day Outside Standard Hours Standard Hours	- - - -	64 66 68 68	49 49 52 52
'560 CLEVELAND STREET'	dB(A)	10dB	Night Evening Day Outside Standard Hours Standard Hours	45 45 45 45	- - - -	- - - -
'37 ROBERTSON ROAD'	dB(A)	None	Night Evening Day Outside Standard Hours Standard Hours	- - - -	49 57 57 57	45 47 47 47
'763 SOUTH DOWLING STREET'	dB(A)	None	Night Evening Day Outside Standard Hours Standard Hours	- - - -	67 68 69 69	55 56 58 58
'1 MITCHELL STREET'	dB(A)	None	Night Evening Day Outside Standard Hours Standard Hours	- - - -	43 56 60 60	35 36 39 39
'16 RENNY STREET'	dB(A)	None	Night Evening Day Outside Standard Hours Standard Hours	- - - -	46 55 57 57	41 41 43 43
'97 FITZROY STREET'	dB(A)	None	Night Evening Day Outside Standard Hours Standard Hours	- - - -	67 68 69 69	55 56 58 58
'11 WALTER STREET'	dB(A)	None	Night Evening Day Outside Standard Hours Standard Hours	- - - -	46 55 57 57	41 41 43 43
'395 OXFORD STREET'	dB(A)	10dB	Night Evening Day Outside Standard Hours Standard Hours	45 45 45 45	- - - -	- - - -
'31 MOORE PARK ROAD'	dB(A)	None	Night Evening Day Outside Standard Hours Standard Hours	- - - -	43 56 60 60	35 36 39 39
'31 GORDON STREET'	dB(A)	None	Night Evening Day Outside Standard Hours Standard Hours	- - - -	46 55 57 57	41 41 43 43
'75 OXFORD STREET'	dB(A)	None	Night Evening Day Outside Standard Hours Standard Hours	70 70 70 70	- - - -	- - - -
'27 LITTLE CLEVELAND STREET'	dB(A)	None	Night Evening Day Outside Standard Hours Standard Hours	- - - -	67 68 69 69	55 56 58 58

Address	Weighting	Façade noise reduction	Period	Fixed criteria (dB Leq)	Ambient (dB Leq)	BG (dB L90)
'3 GORDON STREET'	dB(A)	None	Night Evening Day Outside Standard Hours Standard Hours	- - - -	46 55 57 57	41 41 43 43
'75 OXFORD STREET'	dB(A)	None	Night Evening Day Outside Standard Hours Standard Hours	70 70 70 70	- - - -	- - - -
'3 OATLEY ROAD'	dB(A)	None	Night Evening Day Outside Standard Hours Standard Hours	- - - -	46 55 57 57	41 41 43 43
'14 RENNIE STREET'	dB(A)	None	Night Evening Day Outside Standard Hours Standard Hours	- - - -	67 68 69 69	55 56 58 58
'20 CHAPMAN STREET'	dB(A)	None	Night Evening Day Outside Standard Hours Standard Hours	- - - -	67 68 69 69	55 56 58 58
'469 CLEVELAND STREET'	dB(A)	None	Night Evening Day Outside Standard Hours Standard Hours	70 70 70 70	- - - -	- - - -
'Building 359824'	dB(A)	None	Night Evening Day Outside Standard Hours Standard Hours	65 65 65 65	- - - -	- - - -
'140 FLINDERS STREET'	dB(A)	None	Night Evening Day Outside Standard Hours Standard Hours	- - - -	62 65 67 67	51 52 56 56
'505 SOUTH DOWLING STREET'	dB(A)	None	Night Evening Day Outside Standard Hours Standard Hours	- - - -	67 68 69 69	55 56 58 58
'38 MADDISON STREET'	dB(A)	None	Night Evening Day Outside Standard Hours Standard Hours	- - - -	67 68 69 69	55 56 58 58
'41 GORDON STREET'	dB(A)	None	Night Evening Day Outside Standard Hours Standard Hours	- - - -	46 55 57 57	41 41 43 43
'75 OXFORD STREET'	dB(A)	None	Night Evening Day Outside Standard Hours Standard Hours	70 70 70 70	- - - -	- - - -
'31 RIDGE STREET'	dB(A)	None	Night Evening Day Outside Standard Hours Standard Hours	- - - -	67 68 69 69	55 56 58 58
'5 MOORE PARK ROAD'	dB(A)	None	Night Evening Day Outside Standard Hours Standard Hours	- - - -	64 66 68 68	49 49 52 52
'27 OATLEY ROAD'	dB(A)	None	Night Evening Day Outside Standard Hours Standard Hours	- - - -	46 55 57 57	41 41 43 43
'144 FLINDERS STREET'	dB(A)	None	Night Evening Day Outside Standard Hours Standard Hours	- - - -	62 65 67 67	51 52 56 56
'17 ROBERTSON ROAD'	dB(A)	None	Night Evening Day Outside Standard Hours Standard Hours	- - - -	49 57 57 57	45 47 47 47
'59 MOORE PARK ROAD'	dB(A)	None	Night Evening Day Outside Standard Hours Standard Hours	- - - -	43 56 60 60	35 36 39 39
'591-623 SOUTH DOWLING STREET'	dB(A)	None	Night Evening Day Outside Standard Hours Standard Hours	- - - -	67 68 69 69	55 56 58 58
'116 LANG ROAD'	dB(A)	None	Night Evening Day Outside Standard Hours Standard Hours	70 70 70 70	- - - -	- - - -

Address	Weighting	Façade noise reduction	Period	Fixed criteria (dB Leq)	Ambient (dB Leq)	BG (dB L90)
'31-33 STEWART STREET'	dB(A)	None	Night Evening Day Outside Standard Hours Standard Hours	- - - -	46 55 57 57	41 41 43 43
'294 MOORE PARK ROAD'	dB(A)	None	Night Evening Day Outside Standard Hours Standard Hours	- - - -	64 66 68 68	49 49 52 52
'38 LANG ROAD'	dB(A)	None	Night Evening Day Outside Standard Hours Standard Hours	- - - -	43 56 60 60	35 36 39 39
'75 OXFORD STREET'	dB(A)	None	Night Evening Day Outside Standard Hours Standard Hours	70 70 70 70	- - - -	- - - -
'36 MARTIN ROAD'	dB(A)	None	Night Evening Day Outside Standard Hours Standard Hours	- - - -	49 57 57 57	45 47 47 47
'11 REGENT STREET'	dB(A)	None	Night Evening Day Outside Standard Hours Standard Hours	- - - -	46 55 57 57	41 41 43 43
'75 OXFORD STREET'	dB(A)	None	Night Evening Day Outside Standard Hours Standard Hours	70 70 70 70	- - - -	- - - -
'55 REGENT STREET'	dB(A)	None	Night Evening Day Outside Standard Hours Standard Hours	- - - -	46 55 57 57	41 41 43 43
'47 OATLEY ROAD'	dB(A)	None	Night Evening Day Outside Standard Hours Standard Hours	- - - -	46 55 57 57	41 41 43 43
'38 DRIVER AVENUE'	dB(A)	None	Night Evening Day Outside Standard Hours Standard Hours	70 70 70 70	- - - -	- - - -
'35 RIDGE STREET'	dB(A)	None	Night Evening Day Outside Standard Hours Standard Hours	- - - -	67 68 69 69	55 56 58 58
'36 POATE LANE'	dB(A)	None	Night Evening Day Outside Standard Hours Standard Hours	- - - -	64 66 68 68	49 49 52 52
'116 LANG ROAD'	dB(A)	None	Night Evening Day Outside Standard Hours Standard Hours	70 70 70 70	- - - -	- - - -
'316 MOORE PARK ROAD'	dB(A)	None	Night Evening Day Outside Standard Hours Standard Hours	- - - -	64 66 68 68	49 49 52 52
'43 ROBERTSON ROAD'	dB(A)	None	Night Evening Day Outside Standard Hours Standard Hours	- - - -	49 57 57 57	45 47 47 47
'29 WALTER STREET'	dB(A)	None	Night Evening Day Outside Standard Hours Standard Hours	- - - -	46 55 57 57	41 41 43 43
'3 LITTLE STEWART STREET'	dB(A)	None	Night Evening Day Outside Standard Hours Standard Hours	- - - -	46 55 57 57	41 41 43 43
'72 LANG ROAD'	dB(A)	None	Night Evening Day Outside Standard Hours Standard Hours	- - - -	43 56 60 60	35 36 39 39
'90 LANG ROAD'	dB(A)	None	Night Evening Day Outside Standard Hours Standard Hours	- - - -	43 56 60 60	35 36 39 39
'19 JOSEPHSON STREET'	dB(A)	None	Night Evening Day Outside Standard Hours Standard Hours	- - - -	46 55 57 57	41 41 43 43

Address	Weighting	Façade noise reduction	Period	Fixed criteria (dB Leq)	Ambient (dB Leq)	BG (dB L90)
'421 OXFORD STREET'	dB(A)	10dB	Night Evening Day Outside Standard Hours Standard Hours	45 45 45 45	- - - -	- - - -
'473 CLEVELAND STREET'	dB(A)	None	Night Evening Day Outside Standard Hours Standard Hours	70 70 70 70	- - - -	- - - -
'455 CLEVELAND STREET'	dB(A)	None	Night Evening Day Outside Standard Hours Standard Hours	70 70 70 70	- - - -	- - - -
'338 MOORE PARK ROAD'	dB(A)	None	Night Evening Day Outside Standard Hours Standard Hours	- - - -	64 66 68 68	49 49 52 52
'49 PHELPS STREET'	dB(A)	None	Night Evening Day Outside Standard Hours Standard Hours	- - - -	67 68 69 69	55 56 58 58
'55 REGENT STREET'	dB(A)	None	Night Evening Day Outside Standard Hours Standard Hours	- - - -	46 55 57 57	41 41 43 43
'4 MARTIN ROAD'	dB(A)	None	Night Evening Day Outside Standard Hours Standard Hours	- - - -	49 57 57 57	45 47 47 47
'99 COOK ROAD'	dB(A)	None	Night Evening Day Outside Standard Hours Standard Hours	- - - -	43 56 60 60	35 36 39 39
'38 RIDGE STREET'	dB(A)	None	Night Evening Day Outside Standard Hours Standard Hours	- - - -	67 68 69 69	55 56 58 58
'46 CHELSEA STREET'	dB(A)	None	Night Evening Day Outside Standard Hours Standard Hours	- - - -	67 68 69 69	55 56 58 58
'24 MOORE PARK ROAD'	dB(A)	None	Night Evening Day Outside Standard Hours Standard Hours	- - - -	62 65 67 67	51 52 56 56
'725 SOUTH DOWLING STREET'	dB(A)	None	Night Evening Day Outside Standard Hours Standard Hours	- - - -	67 68 69 69	55 56 58 58
'60 RIDGE STREET'	dB(A)	None	Night Evening Day Outside Standard Hours Standard Hours	- - - -	67 68 69 69	55 56 58 58
'30 NOBBS STREET'	dB(A)	None	Night Evening Day Outside Standard Hours Standard Hours	- - - -	67 68 69 69	55 56 58 58
'34 MOORE PARK ROAD'	dB(A)	None	Night Evening Day Outside Standard Hours Standard Hours	70 70 70 70	- - - -	- - - -
'20 FURBER ROAD'	dB(A)	None	Night Evening Day Outside Standard Hours Standard Hours	- - - -	43 56 60 60	35 36 39 39
'717 SOUTH DOWLING STREET'	dB(A)	None	Night Evening Day Outside Standard Hours Standard Hours	- - - -	67 68 69 69	55 56 58 58
'4 LITTLE CLEVELAND STREET'	dB(A)	None	Night Evening Day Outside Standard Hours Standard Hours	70 70 70 70	- - - -	- - - -
'27 OATLEY ROAD'	dB(A)	None	Night Evening Day Outside Standard Hours Standard Hours	- - - -	46 55 57 57	41 41 43 43
'23 ROBERTSON ROAD'	dB(A)	None	Night Evening Day Outside Standard Hours Standard Hours	- - - -	49 57 57 57	45 47 47 47

Address	Weighting	Façade noise reduction	Period	Fixed criteria (dB Leq)	Ambient (dB Leq)	BG (dB L90)
'23 PHELPS STREET'	dB(A)	None	Night Evening Day Outside Standard Hours Standard Hours	- - - -	67 68 69 69	55 56 58 58
'2 LANG ROAD'	dB(A)	None	Night Evening Day Outside Standard Hours Standard Hours	- - - -	43 56 60 60	35 36 39 39
'58 LANG ROAD'	dB(A)	None	Night Evening Day Outside Standard Hours Standard Hours	- - - -	43 56 60 60	35 36 39 39
'17 MOORE PARK ROAD'	dB(A)	None	Night Evening Day Outside Standard Hours Standard Hours	- - - -	43 56 60 60	35 36 39 39
'34 RIDGE STREET'	dB(A)	None	Night Evening Day Outside Standard Hours Standard Hours	- - - -	67 68 69 69	55 56 58 58
'113-119 COOK ROAD'	dB(A)	None	Night Evening Day Outside Standard Hours Standard Hours	- - - -	43 56 60 60	35 36 39 39
'19 WALTER STREET'	dB(A)	None	Night Evening Day Outside Standard Hours Standard Hours	- - - -	46 55 57 57	41 41 43 43
'100 LANG ROAD'	dB(A)	None	Night Evening Day Outside Standard Hours Standard Hours	- - - -	43 56 60 60	35 36 39 39
'459 SOUTH DOWLING STREET'	dB(A)	None	Night Evening Day Outside Standard Hours Standard Hours	- - - -	62 65 67 67	51 52 56 56
'250 MOORE PARK ROAD'	dB(A)	None	Night Evening Day Outside Standard Hours Standard Hours	- - - -	64 66 68 68	49 49 52 52
'1 THURLOW LANE'	dB(A)	None	Night Evening Day Outside Standard Hours Standard Hours	- - - -	67 68 69 69	55 56 58 58
'5 MORT STREET'	dB(A)	None	Night Evening Day Outside Standard Hours Standard Hours	- - - -	67 68 69 69	55 56 58 58
'65 STEWART STREET'	dB(A)	None	Night Evening Day Outside Standard Hours Standard Hours	- - - -	46 55 57 57	41 41 43 43
'631 SOUTH DOWLING STREET'	dB(A)	None	Night Evening Day Outside Standard Hours Standard Hours	- - - -	67 68 69 69	55 56 58 58
'106-108 FITZROY STREET'	dB(A)	None	Night Evening Day Outside Standard Hours Standard Hours	- - - -	62 65 67 67	51 52 56 56
'46 COOK ROAD'	dB(A)	None	Night Evening Day Outside Standard Hours Standard Hours	- - - -	43 56 60 60	35 36 39 39
'691 SOUTH DOWLING STREET'	dB(A)	None	Night Evening Day Outside Standard Hours Standard Hours	- - - -	67 68 69 69	55 56 58 58
'4 MOUNT STREET'	dB(A)	None	Night Evening Day Outside Standard Hours Standard Hours	- - - -	67 68 69 69	55 56 58 58
'276 MOORE PARK ROAD'	dB(A)	None	Night Evening Day Outside Standard Hours Standard Hours	- - - -	64 66 68 68	49 49 52 52
'31 BENT STREET'	dB(A)	None	Night Evening Day Outside Standard Hours Standard Hours	- - - -	46 55 57 57	41 41 43 43

Address	Weighting	Façade noise reduction	Period	Fixed criteria (dB Leq)	Ambient (dB Leq)	BG (dB L90)
'33 MORT STREET'	dB(A)	None	Night Evening Day Outside Standard Hours Standard Hours	- - - -	67 68 69 69	55 56 58 58
'1 RENNIE STREET'	dB(A)	None	Night Evening Day Outside Standard Hours Standard Hours	- - - -	67 68 69 69	55 56 58 58
'24 LEINSTER STREET'	dB(A)	None	Night Evening Day Outside Standard Hours Standard Hours	- - - -	46 55 57 57	41 41 43 43
'6 FURBER ROAD'	dB(A)	None	Night Evening Day Outside Standard Hours Standard Hours	- - - -	43 56 60 60	35 36 39 39
'45 MOORE PARK ROAD'	dB(A)	None	Night Evening Day Outside Standard Hours Standard Hours	- - - -	64 66 68 68	49 49 52 52
'47 GREENS ROAD'	dB(A)	None	Night Evening Day Outside Standard Hours Standard Hours	- - - -	46 55 57 57	41 41 43 43
'10 THURLOW STREET'	dB(A)	None	Night Evening Day Outside Standard Hours Standard Hours	- - - -	67 68 69 69	55 56 58 58
'75 OXFORD STREET'	dB(A)	None	Night Evening Day Outside Standard Hours Standard Hours	70 70 70 70	- - - -	- - - -
'16 RIDGE STREET'	dB(A)	None	Night Evening Day Outside Standard Hours Standard Hours	- - - -	67 68 69 69	55 56 58 58
'75 OXFORD STREET'	dB(A)	None	Night Evening Day Outside Standard Hours Standard Hours	70 70 70 70	- - - -	- - - -
'41 MADDISON STREET'	dB(A)	None	Night Evening Day Outside Standard Hours Standard Hours	- - - -	67 68 69 69	55 56 58 58
'39-43 COOK ROAD'	dB(A)	None	Night Evening Day Outside Standard Hours Standard Hours	- - - -	43 56 60 60	35 36 39 39
'15 CHELSEA STREET'	dB(A)	None	Night Evening Day Outside Standard Hours Standard Hours	- - - -	67 68 69 69	55 56 58 58
'37 CHELSEA STREET'	dB(A)	None	Night Evening Day Outside Standard Hours Standard Hours	- - - -	67 68 69 69	55 56 58 58
'31-35 CHELSEA STREET'	dB(A)	None	Night Evening Day Outside Standard Hours Standard Hours	- - - -	67 68 69 69	55 56 58 58
'133-139 COOK ROAD'	dB(A)	None	Night Evening Day Outside Standard Hours Standard Hours	- - - -	43 56 60 60	35 36 39 39
'43 ROBERTSON ROAD'	dB(A)	None	Night Evening Day Outside Standard Hours Standard Hours	- - - -	49 57 57 57	45 47 47 47
'11 FURBER ROAD'	dB(A)	None	Night Evening Day Outside Standard Hours Standard Hours	- - - -	43 56 60 60	35 36 39 39
' 335593 6247442'	dB(A)	None	Night Evening Day Outside Standard Hours Standard Hours	65 65 65 65	- - - -	- - - -
'97 ARTHUR STREET'	dB(A)	None	Night Evening Day Outside Standard Hours Standard Hours	- - - -	67 68 69 69	55 56 58 58

Address	Weighting	Façade noise reduction	Period	Fixed criteria (dB Leq)	Ambient (dB Leq)	BG (dB L90)
'11 ROBERTSON ROAD'	dB(A)	None	Night Evening Day Outside Standard Hours Standard Hours	- - - -	49 57 57 57	45 47 47 47
'26 LANG ROAD'	dB(A)	None	Night Evening Day Outside Standard Hours Standard Hours	- - - -	43 56 60 60	35 36 39 39
'11-33 MADDISON STREET'	dB(A)	None	Night Evening Day Outside Standard Hours Standard Hours	- - - -	67 68 69 69	55 56 58 58
'32 RIDGE STREET'	dB(A)	None	Night Evening Day Outside Standard Hours Standard Hours	- - - -	67 68 69 69	55 56 58 58
'400 MOORE PARK ROAD'	dB(A)	None	Night Evening Day Outside Standard Hours Standard Hours	- - - -	64 66 68 68	49 49 52 52
'569 SOUTH DOWLING STREET'	dB(A)	None	Night Evening Day Outside Standard Hours Standard Hours	- - - -	67 68 69 69	55 56 58 58
'26 MADDISON STREET'	dB(A)	None	Night Evening Day Outside Standard Hours Standard Hours	- - - -	67 68 69 69	55 56 58 58
'753 SOUTH DOWLING STREET'	dB(A)	None	Night Evening Day Outside Standard Hours Standard Hours	- - - -	67 68 69 69	55 56 58 58
'2 RENNY LANE'	dB(A)	None	Night Evening Day Outside Standard Hours Standard Hours	- - - -	46 55 57 57	41 41 43 43
'408 MOORE PARK ROAD'	dB(A)	None	Night Evening Day Outside Standard Hours Standard Hours	- - - -	64 66 68 68	49 49 52 52
'2 MARTIN ROAD'	dB(A)	None	Night Evening Day Outside Standard Hours Standard Hours	- - - -	49 57 57 57	45 47 47 47
'24 RIDGE STREET'	dB(A)	None	Night Evening Day Outside Standard Hours Standard Hours	- - - -	67 68 69 69	55 56 58 58
'64 LANG ROAD'	dB(A)	None	Night Evening Day Outside Standard Hours Standard Hours	- - - -	43 56 60 60	35 36 39 39
'40 GORDON STREET'	dB(A)	None	Night Evening Day Outside Standard Hours Standard Hours	- - - -	46 55 57 57	41 41 43 43
'262 MOORE PARK ROAD'	dB(A)	None	Night Evening Day Outside Standard Hours Standard Hours	- - - -	64 66 68 68	49 49 52 52
'38 DRIVER AVENUE'	dB(A)	None	Night Evening Day Outside Standard Hours Standard Hours	65 65 65 65	- - - -	- - - -
'7 MORT STREET'	dB(A)	None	Night Evening Day Outside Standard Hours Standard Hours	- - - -	67 68 69 69	55 56 58 58
'487 SOUTH DOWLING STREET'	dB(A)	None	Night Evening Day Outside Standard Hours Standard Hours	- - - -	67 68 69 69	55 56 58 58
'36-38 CHELSEA STREET'	dB(A)	None	Night Evening Day Outside Standard Hours Standard Hours	- - - -	67 68 69 69	55 56 58 58
'7 REGENT STREET'	dB(A)	None	Night Evening Day Outside Standard Hours Standard Hours	- - - -	46 55 57 57	41 41 43 43

Address	Weighting	Façade noise reduction	Period	Fixed criteria (dB Leq)	Ambient (dB Leq)	BG (dB L90)
'50 COOK ROAD'	dB(A)	None	Night Evening Day Outside Standard Hours Standard Hours	- - - -	43 56 60 60	35 36 39 39
'44 MARTIN ROAD'	dB(A)	None	Night Evening Day Outside Standard Hours Standard Hours	- - - -	49 57 57 57	45 47 47 47
'68 GORDON STREET'	dB(A)	None	Night Evening Day Outside Standard Hours Standard Hours	- - - -	46 55 57 57	41 41 43 43
'23 MORT STREET'	dB(A)	None	Night Evening Day Outside Standard Hours Standard Hours	- - - -	67 68 69 69	55 56 58 58
'49 REGENT STREET'	dB(A)	None	Night Evening Day Outside Standard Hours Standard Hours	- - - -	46 55 57 57	41 41 43 43
'75 OXFORD STREET'	dB(A)	None	Night Evening Day Outside Standard Hours Standard Hours	70 70 70 70	- - - -	- - - -
'735 SOUTH DOWLING STREET'	dB(A)	None	Night Evening Day Outside Standard Hours Standard Hours	- - - -	67 68 69 69	55 56 58 58
'38 DRIVER AVENUE'	dB(A)	None	Night Evening Day Outside Standard Hours Standard Hours	70 70 70 70	- - - -	- - - -
'12 BENT STREET'	dB(A)	None	Night Evening Day Outside Standard Hours Standard Hours	- - - -	46 55 57 57	41 41 43 43
'3 REGENT STREET'	dB(A)	None	Night Evening Day Outside Standard Hours Standard Hours	- - - -	46 55 57 57	41 41 43 43
'12 THURLOW STREET'	dB(A)	None	Night Evening Day Outside Standard Hours Standard Hours	- - - -	67 68 69 69	55 56 58 58
'40 WALTER STREET'	dB(A)	None	Night Evening Day Outside Standard Hours Standard Hours	- - - -	46 55 57 57	41 41 43 43
'17 POATE ROAD'	dB(A)	None	Night Evening Day Outside Standard Hours Standard Hours	- - - -	43 56 60 60	35 36 39 39
'24 CHELSEA STREET'	dB(A)	None	Night Evening Day Outside Standard Hours Standard Hours	- - - -	67 68 69 69	55 56 58 58
'21 POATE ROAD'	dB(A)	None	Night Evening Day Outside Standard Hours Standard Hours	- - - -	43 56 60 60	35 36 39 39
'300 MOORE PARK ROAD'	dB(A)	None	Night Evening Day Outside Standard Hours Standard Hours	- - - -	64 66 68 68	49 49 52 52
'765 SOUTH DOWLING STREET'	dB(A)	None	Night Evening Day Outside Standard Hours Standard Hours	- - - -	67 68 69 69	55 56 58 58
'38 DRIVER AVENUE'	dB(A)	None	Night Evening Day Outside Standard Hours Standard Hours	70 70 70 70	- - - -	- - - -
'25 RIDGE STREET'	dB(A)	None	Night Evening Day Outside Standard Hours Standard Hours	- - - -	67 68 69 69	55 56 58 58
'13 RIDGE STREET'	dB(A)	None	Night Evening Day Outside Standard Hours Standard Hours	- - - -	67 68 69 69	55 56 58 58

Address	Weighting	Façade noise reduction	Period	Fixed criteria (dB Leq)	Ambient (dB Leq)	BG (dB L90)
'9 REGENT STREET'	dB(A)	None	Night Evening Day Outside Standard Hours Standard Hours	- - - -	46 55 57 57	41 41 43 43
'57 REGENT STREET'	dB(A)	None	Night Evening Day Outside Standard Hours Standard Hours	- - - -	46 55 57 57	41 41 43 43
'8 MARTIN ROAD'	dB(A)	None	Night Evening Day Outside Standard Hours Standard Hours	- - - -	49 57 57 57	45 47 47 47
'671 SOUTH DOWLING STREET'	dB(A)	None	Night Evening Day Outside Standard Hours Standard Hours	- - - -	67 68 69 69	55 56 58 58
'422 MOORE PARK ROAD'	dB(A)	None	Night Evening Day Outside Standard Hours Standard Hours	- - - -	64 66 68 68	49 49 52 52
'117 ANZAC PARADE'	dB(A)	None	Night Evening Day Outside Standard Hours Standard Hours	65 65 65 65	- - - -	- - - -
'19 POATE ROAD'	dB(A)	None	Night Evening Day Outside Standard Hours Standard Hours	- - - -	43 56 60 60	35 36 39 39
'25 STEWART STREET'	dB(A)	None	Night Evening Day Outside Standard Hours Standard Hours	- - - -	46 55 57 57	41 41 43 43
'54 GORDON STREET'	dB(A)	None	Night Evening Day Outside Standard Hours Standard Hours	- - - -	46 55 57 57	41 41 43 43
'19 PHELPS STREET'	dB(A)	None	Night Evening Day Outside Standard Hours Standard Hours	- - - -	67 68 69 69	55 56 58 58
'23 POATE ROAD'	dB(A)	None	Night Evening Day Outside Standard Hours Standard Hours	- - - -	43 56 60 60	35 36 39 39
'108 LANG ROAD'	dB(A)	None	Night Evening Day Outside Standard Hours Standard Hours	- - - -	43 56 60 60	35 36 39 39
'36 THURLOW STREET'	dB(A)	None	Night Evening Day Outside Standard Hours Standard Hours	- - - -	67 68 69 69	55 56 58 58
'15 WALTER STREET'	dB(A)	None	Night Evening Day Outside Standard Hours Standard Hours	- - - -	46 55 57 57	41 41 43 43
'536 CLEVELAND STREET'	dB(A)	None	Night Evening Day Outside Standard Hours Standard Hours	70 70 70 70	- - - -	- - - -
'1 STEWART PLACE'	dB(A)	None	Night Evening Day Outside Standard Hours Standard Hours	- - - -	46 55 57 57	41 41 43 43
'38 DRIVER AVENUE'	dB(A)	None	Night Evening Day Outside Standard Hours Standard Hours	70 70 70 70	- - - -	- - - -
'12 LANG ROAD'	dB(A)	None	Night Evening Day Outside Standard Hours Standard Hours	- - - -	43 56 60 60	35 36 39 39
'18 FURBER ROAD'	dB(A)	None	Night Evening Day Outside Standard Hours Standard Hours	- - - -	43 56 60 60	35 36 39 39
'1 STEWART STREET'	dB(A)	None	Night Evening Day Outside Standard Hours Standard Hours	- - - -	46 55 57 57	41 41 43 43

Address	Weighting	Façade noise reduction	Period	Fixed criteria (dB Leq)	Ambient (dB Leq)	BG (dB L90)
'1-9 THURLOW STREET'	dB(A)	None	Night Evening Day Outside Standard Hours Standard Hours	- - - -	67 68 69 69	55 56 58 58
'26 MARTIN ROAD'	dB(A)	None	Night Evening Day Outside Standard Hours Standard Hours	- - - -	49 57 57 57	45 47 47 47
'50 RIDGE STREET'	dB(A)	None	Night Evening Day Outside Standard Hours Standard Hours	- - - -	67 68 69 69	55 56 58 58
'17-19 CHELSEA STREET'	dB(A)	None	Night Evening Day Outside Standard Hours Standard Hours	- - - -	67 68 69 69	55 56 58 58
'1-9 THURLOW STREET'	dB(A)	None	Night Evening Day Outside Standard Hours Standard Hours	- - - -	67 68 69 69	55 56 58 58
'39 ROBERTSON ROAD'	dB(A)	None	Night Evening Day Outside Standard Hours Standard Hours	- - - -	49 57 57 57	45 47 47 47
'33 ALBION AVENUE'	dB(A)	None	Night Evening Day Outside Standard Hours Standard Hours	- - - -	46 55 57 57	41 41 43 43
'11 MOORE PARK ROAD'	dB(A)	None	Night Evening Day Outside Standard Hours Standard Hours	- - - -	64 66 68 68	49 49 52 52
'21 CHELSEA STREET'	dB(A)	None	Night Evening Day Outside Standard Hours Standard Hours	- - - -	67 68 69 69	55 56 58 58
'252 MOORE PARK ROAD'	dB(A)	None	Night Evening Day Outside Standard Hours Standard Hours	- - - -	64 66 68 68	49 49 52 52
'11-33 MADDISON STREET'	dB(A)	None	Night Evening Day Outside Standard Hours Standard Hours	- - - -	67 68 69 69	55 56 58 58
'780 BOURKE STREET'	dB(A)	None	Night Evening Day Outside Standard Hours Standard Hours	- - - -	67 68 69 69	55 56 58 58
'52 LANG ROAD'	dB(A)	None	Night Evening Day Outside Standard Hours Standard Hours	- - - -	43 56 60 60	35 36 39 39
'11 MOUNT STREET'	dB(A)	None	Night Evening Day Outside Standard Hours Standard Hours	- - - -	67 68 69 69	55 56 58 58
'3 CHURCH STREET'	dB(A)	None	Night Evening Day Outside Standard Hours Standard Hours	- - - -	46 55 57 57	41 41 43 43
'2 FURBER ROAD'	dB(A)	None	Night Evening Day Outside Standard Hours Standard Hours	- - - -	43 56 60 60	35 36 39 39
'538 CLEVELAND STREET'	dB(A)	None	Night Evening Day Outside Standard Hours Standard Hours	70 70 70 70	- - - -	- - - -
'85-91 COOK ROAD'	dB(A)	None	Night Evening Day Outside Standard Hours Standard Hours	- - - -	43 56 60 60	35 36 39 39
'780 BOURKE STREET'	dB(A)	None	Night Evening Day Outside Standard Hours Standard Hours	- - - -	67 68 69 69	55 56 58 58
'Building 359824'	dB(A)	None	Night Evening Day Outside Standard Hours Standard Hours	65 65 65 65	- - - -	- - - -

Address	Weighting	Façade noise reduction	Period	Fixed criteria (dB Leq)	Ambient (dB Leq)	BG (dB L90)
'19 RIDGE STREET'	dB(A)	None	Night Evening Day Outside Standard Hours Standard Hours	- - - -	67 68 69 69	55 56 58 58
'30 WALTER STREET'	dB(A)	None	Night Evening Day Outside Standard Hours Standard Hours	- - - -	46 55 57 57	41 41 43 43
'28 MARTIN ROAD'	dB(A)	None	Night Evening Day Outside Standard Hours Standard Hours	- - - -	49 57 57 57	45 47 47 47
'36 REGENT STREET'	dB(A)	None	Night Evening Day Outside Standard Hours Standard Hours	- - - -	46 55 57 57	41 41 43 43
'33 RIDGE STREET'	dB(A)	None	Night Evening Day Outside Standard Hours Standard Hours	- - - -	67 68 69 69	55 56 58 58
'Building 359824'	dB(A)	None	Night Evening Day Outside Standard Hours Standard Hours	65 65 65 65	- - - -	- - - -
'524 CLEVELAND STREET'	dB(A)	None	Night Evening Day Outside Standard Hours Standard Hours	70 70 70 70	- - - -	- - - -
'2 CHELSEA STREET'	dB(A)	None	Night Evening Day Outside Standard Hours Standard Hours	- - - -	67 68 69 69	55 56 58 58
'4 ANZAC PARADE'	dB(A)	None	Night Evening Day Outside Standard Hours Standard Hours	65 65 65 65	- - - -	- - - -
'1 FURBER ROAD'	dB(A)	None	Night Evening Day Outside Standard Hours Standard Hours	- - - -	43 56 60 60	35 36 39 39
'38 STEWART STREET'	dB(A)	None	Night Evening Day Outside Standard Hours Standard Hours	- - - -	46 55 57 57	41 41 43 43
'418 MOORE PARK ROAD'	dB(A)	None	Night Evening Day Outside Standard Hours Standard Hours	- - - -	64 66 68 68	49 49 52 52
'769 SOUTH DOWLING STREET'	dB(A)	None	Night Evening Day Outside Standard Hours Standard Hours	- - - -	67 68 69 69	55 56 58 58
'270 MOORE PARK ROAD'	dB(A)	None	Night Evening Day Outside Standard Hours Standard Hours	- - - -	64 66 68 68	49 49 52 52
'733 SOUTH DOWLING STREET'	dB(A)	None	Night Evening Day Outside Standard Hours Standard Hours	- - - -	67 68 69 69	55 56 58 58
'75 OXFORD STREET'	dB(A)	None	Night Evening Day Outside Standard Hours Standard Hours	70 70 70 70	- - - -	- - - -
'699 SOUTH DOWLING STREET'	dB(A)	None	Night Evening Day Outside Standard Hours Standard Hours	- - - -	67 68 69 69	55 56 58 58
'14 RIDGE STREET'	dB(A)	None	Night Evening Day Outside Standard Hours Standard Hours	- - - -	67 68 69 69	55 56 58 58
'703 SOUTH DOWLING STREET'	dB(A)	None	Night Evening Day Outside Standard Hours Standard Hours	- - - -	67 68 69 69	55 56 58 58
'1 LITTLE CLEVELAND STREET'	dB(A)	None	Night Evening Day Outside Standard Hours Standard Hours	- - - -	67 68 69 69	55 56 58 58

Address	Weighting	Façade noise reduction	Period	Fixed criteria (dB Leq)	Ambient (dB Leq)	BG (dB L90)
'5 CHARLES STREET'	dB(A)	None	Night Evening Day Outside Standard Hours Standard Hours	- - - -	67 68 69 69	55 56 58 58
'40 DRIVER AVENUE'	dB(A)	None	Night Evening Day Outside Standard Hours Standard Hours	70 70 70 70	- - - -	- - - -
'35 ROBERTSON ROAD'	dB(A)	None	Night Evening Day Outside Standard Hours Standard Hours	- - - -	49 57 57 57	45 47 47 47
'34 NOBBS STREET'	dB(A)	None	Night Evening Day Outside Standard Hours Standard Hours	- - - -	67 68 69 69	55 56 58 58
'116 LANG ROAD'	dB(A)	None	Night Evening Day Outside Standard Hours Standard Hours	70 70 70 70	- - - -	- - - -
'116 LANG ROAD'	dB(A)	None	Night Evening Day Outside Standard Hours Standard Hours	70 70 70 70	- - - -	- - - -
'27 ROBERTSON ROAD'	dB(A)	None	Night Evening Day Outside Standard Hours Standard Hours	- - - -	49 57 57 57	45 47 47 47
'230 MOORE PARK ROAD'	dB(A)	None	Night Evening Day Outside Standard Hours Standard Hours	70 70 70 70	- - - -	- - - -
'663 SOUTH DOWLING STREET'	dB(A)	None	Night Evening Day Outside Standard Hours Standard Hours	- - - -	67 68 69 69	55 56 58 58
'75 OXFORD STREET'	dB(A)	None	Night Evening Day Outside Standard Hours Standard Hours	70 70 70 70	- - - -	- - - -
'36 STEWART STREET'	dB(A)	None	Night Evening Day Outside Standard Hours Standard Hours	- - - -	46 55 57 57	41 41 43 43
'33 ROBERTSON ROAD'	dB(A)	None	Night Evening Day Outside Standard Hours Standard Hours	- - - -	49 57 57 57	45 47 47 47
'75 OXFORD STREET'	dB(A)	None	Night Evening Day Outside Standard Hours Standard Hours	70 70 70 70	- - - -	- - - -
'406 MOORE PARK ROAD'	dB(A)	None	Night Evening Day Outside Standard Hours Standard Hours	- - - -	64 66 68 68	49 49 52 52
'10 MARTIN ROAD'	dB(A)	None	Night Evening Day Outside Standard Hours Standard Hours	- - - -	49 57 57 57	45 47 47 47
'38 DRIVER AVENUE'	dB(A)	None	Night Evening Day Outside Standard Hours Standard Hours	70 70 70 70	- - - -	- - - -
'67 REGENT STREET'	dB(A)	None	Night Evening Day Outside Standard Hours Standard Hours	- - - -	64 66 68 68	49 49 52 52
'695 SOUTH DOWLING STREET'	dB(A)	None	Night Evening Day Outside Standard Hours Standard Hours	- - - -	67 68 69 69	55 56 58 58
'48 PARKHAM STREET'	dB(A)	None	Night Evening Day Outside Standard Hours Standard Hours	- - - -	67 68 69 69	55 56 58 58
'83 STEWART STREET'	dB(A)	None	Night Evening Day Outside Standard Hours Standard Hours	- - - -	46 55 57 57	41 41 43 43

Appendix D - Assessment details

The following table(s) present the predicted noise levels and corresponding management requirements for each receiver, for each works scenario.

Table D-3: Finishing works

Receiver			
Address	**Floor**	**Prediction**	**Evening**
'1-5 COOK ROAD'	8	24	A
'1-5 COOK ROAD'	7	24	A
'1-5 COOK ROAD'	6	24	A
'1-5 COOK ROAD'	5	21	A
'1-5 COOK ROAD'	4	16	A
'1-5 COOK ROAD'	3	13	A
'1-5 COOK ROAD'	2	10	A
'1-5 COOK ROAD'	1	8	A
'1-9 THURLOW STREET'	3	16	A
'1-9 THURLOW STREET'	2	17	A
'1-9 THURLOW STREET'	1	16	A
'1-9 THURLOW STREET'	2	-4	A
'1-9 THURLOW STREET'	1	-4	A
' 335203 6248625'	2	16	A
' 335203 6248625'	1	15	A
'1 BENNETT STREET'	3	7	A
'1 BENNETT STREET'	2	4	A
'1 BENNETT STREET'	1	7	A
' 335206 6248642'	1	15	A
' 335564 6247437'	2	5	A
' 335564 6247437'	1	5	A
'1 BENNETT STREET'	3	7	A
'1 BENNETT STREET'	2	4	A
'1 BENNETT STREET'	1	2	A
'1 ELIZABETH STREET'	3	10	A
'1 ELIZABETH STREET'	2	10	A
'1 ELIZABETH STREET'	1	10	A
'1 LITTLE CLEVELAND STREET'	2	16	A
'1 LITTLE CLEVELAND STREET'	1	13	A
' 335582 6247414'	1	-5	A
' 335593 6247442'	1	5	A
'1 LITTLE CLEVELAND STREET'	2	14	A
'1 LITTLE CLEVELAND STREET'	1	8	A
'1 CHARLES STREET'	2	17	A
'1 CHARLES STREET'	1	14	A
'1 MOORE PARK ROAD'	2	16	A
'1 MOORE PARK ROAD'	1	16	A
'1 CHAPMAN STREET'	1	8	A
'1 MOORE PARK ROAD'	2	16	A
'1 MOORE PARK ROAD'	1	16	A
'1 DRIVER AVENUE'	1	6	A
'1 DRIVER AVENUE'	3	1	A
'1 DRIVER AVENUE'	2	1	A
'1 DRIVER AVENUE'	1	2	A
'1 DRIVER AVENUE'	3	8	A
'1 DRIVER AVENUE'	2	8	A
'1 DRIVER AVENUE'	1	8	A
'1 FURBER ROAD'	1	12	A
'1 MOORE PARK ROAD'	2	17	A
'1 MOORE PARK ROAD'	1	18	A
'1 MADDISON STREET'	4	16	A

Receiver			
Address	Floor	Prediction	Evening
'1 MADDISON STREET'	3	16	A
'1 MADDISON STREET'	2	16	A
'1 MADDISON STREET'	1	16	A
'1 MADDISON STREET'	5	15	A
'1 MADDISON STREET'	4	15	A
'1 MADDISON STREET'	3	15	A
'1 MADDISON STREET'	2	15	A
'1 MADDISON STREET'	1	15	A
'1 MADDISON STREET'	5	15	A
'1 MADDISON STREET'	4	15	A
'1 MADDISON STREET'	3	16	A
'1 MADDISON STREET'	2	16	A
'1 MADDISON STREET'	1	16	A
'1 MADDISON LANE'	1	3	A
'1 MARTIN STREET'	1	17	A
'1 STEWART PLACE'	2	19	A
'1 STEWART PLACE'	1	18	A
'1 NEWCOMBE STREET'	4	19	A
'1 NEWCOMBE STREET'	3	18	A
'1 NEWCOMBE STREET'	2	17	A
'1 NEWCOMBE STREET'	1	16	A
'1 MITCHELL STREET'	1	7	A
'1 MITCHELL STREET'	1	9	A
'1 NEWCOMBE STREET'	4	11	A
'1 NEWCOMBE STREET'	3	10	A
'1 NEWCOMBE STREET'	2	10	A
'1 NEWCOMBE STREET'	1	11	A
'2 COOK ROAD'	7	27	A
'2 COOK ROAD'	6	27	A
'2 COOK ROAD'	5	25	A
'2 COOK ROAD'	4	21	A
'2 COOK ROAD'	3	23	A
'2 COOK ROAD'	2	16	A
'2 COOK ROAD'	1	13	A
'1 MORT STREET'	2	8	A
'1 MORT STREET'	1	4	A
'1 STANLEY STREET'	2	12	A
'1 STANLEY STREET'	1	6	A
'1 RENNY STREET'	2	20	A
'1 RENNY STREET'	1	20	A
'1 RENNIE STREET'	2	11	A
'1 RENNIE STREET'	1	13	A
'1 VAUGHAN PLACE'	4	12	A
'1 VAUGHAN PLACE'	3	20	A
'1 VAUGHAN PLACE'	2	18	A
'1 VAUGHAN PLACE'	1	14	A
'1 SEYMOUR PLACE'	2	7	A
'1 SEYMOUR PLACE'	1	7	A
'1 OATLEY ROAD'	2	14	A
'1 OATLEY ROAD'	1	14	A
'2 BENT STREET'	2	21	A
'2 BENT STREET'	1	21	A
'1 STEWART STREET'	3	26	A
'1 STEWART STREET'	2	24	A
'1 STEWART STREET'	1	26	A

Receiver			
Address	Floor	Prediction	Evening
'1 THURLOW LANE'	2	17	A
'1 THURLOW LANE'	1	12	A
'2 CHELSEA STREET'	2	16	A
'2 CHELSEA STREET'	1	11	A
'2 CHURCH STREET'	2	10	A
'2 CHURCH STREET'	1	7	A
'2 CHURCH STREET'	2	8	A
'2 CHURCH STREET'	1	6	A
'2 RENNY LANE'	3	18	A
'2 RENNY LANE'	2	16	A
'2 RENNY LANE'	1	15	A
'2 LITTLE CLEVELAND STREET'	1	10	A
'2 ANZAC PARADE'	1	12	A
'2 FURBER ROAD'	2	12	A
'2 FURBER ROAD'	1	11	A
'2 IRIS STREET'	1	6	A
'2 LANG ROAD'	2	7	A
'2 LANG ROAD'	1	6	A
'3 MOORE PARK ROAD'	3	31	A
'3 MOORE PARK ROAD'	2	32	A
'3 MOORE PARK ROAD'	1	32	A
'2 ULSTER STREET'	2	9	A
'2 ULSTER STREET'	1	9	A
'2 PROSPECT STREET'	2	20	A
'2 PROSPECT STREET'	1	19	A
'2 MADDISON STREET'	1	15	A
'2 RENNIE STREET'	1	12	A
'2 MARTIN ROAD'	2	5	A
'2 MARTIN ROAD'	1	4	A
'2 OATLEY ROAD'	2	22	A
'2 OATLEY ROAD'	1	22	A
'3 BENNETT STREET'	2	5	A
'3 BENNETT STREET'	1	3	A
'2 THURLOW STREET'	1	9	A
'3 CHARLES STREET'	2	18	A
'3 CHARLES STREET'	1	14	A
'3 GORDON STREET'	3	18	A
'3 GORDON STREET'	2	17	A
'3 GORDON STREET'	1	16	A
'3 CHAPMAN STREET'	1	7	A
'3 CHURCH PLACE'	1	11	A
'3 LITTLE STEWART STREET'	2	25	A
'3 LITTLE STEWART STREET'	1	23	A
'3 MCELHONE PLACE'	2	1	A
'3 MCELHONE PLACE'	1	1	A
'3 CHURCH STREET'	1	7	A
'3 MORT STREET'	2	7	A
'3 MORT STREET'	1	3	A
'3 POATE ROAD'	1	20	A
'3 RIDGE STREET'	2	9	A
'3 RIDGE STREET'	1	4	A
'3 REGENT STREET'	2	14	A
'3 REGENT STREET'	1	15	A
'3 RIDGE STREET'	2	10	A
'3 RIDGE STREET'	1	4	A

Receiver			
Address	Floor	Prediction	Evening
'4 CHELSEA STREET'	2	12	A
'4 CHELSEA STREET'	1	9	A
'4 CHURCH STREET'	2	13	A
'4 CHURCH STREET'	1	11	A
'3 OATLEY ROAD'	2	24	A
'3 OATLEY ROAD'	1	24	A
'4 BENT STREET'	1	22	A
'3 ROBERTSON ROAD'	3	2	A
'3 ROBERTSON ROAD'	2	1	A
'3 ROBERTSON ROAD'	1	1	A
'3 STEWART STREET'	1	23	A
'4 BENT STREET'	1	19	A
'4 RENNY LANE'	3	16	A
'4 RENNY LANE'	2	16	A
'4 RENNY LANE'	1	16	A
'4 COOK ROAD'	1	11	A
'4 FURBER ROAD'	1	14	A
'4 ANZAC PARADE'	2	1	A
'4 ANZAC PARADE'	1	1	A
'4 LEINSTER STREET'	2	28	A
'4 LEINSTER STREET'	1	26	A
'4 LANG ROAD'	2	16	A
'4 LANG ROAD'	1	13	A
'4 MOUNT STREET'	2	19	A
'4 MOUNT STREET'	1	18	A
'4 LITTLE CLEVELAND STREET'	1	9	A
'4 RENNY LANE'	2	17	A
'4 RENNY LANE'	1	17	A
'4 LANG ROAD'	2	8	A
'4 LANG ROAD'	1	7	A
'4 ULSTER STREET'	2	10	A
'4 ULSTER STREET'	1	11	A
'4 MARTIN ROAD'	5	-2	A
'4 MARTIN ROAD'	4	-2	A
'4 MARTIN ROAD'	3	-2	A
'4 MARTIN ROAD'	2	-2	A
'4 MARTIN ROAD'	1	-1	A
'4 MADDISON STREET'	1	11	A
'13 MOORE PARK ROAD'	2	31	A
'13 MOORE PARK ROAD'	1	31	A
'13 MORT STREET'	2	8	A
'13 MORT STREET'	1	4	A
'13 HUTCHINSON PLACE'	1	6	A
'13 KENDALL STREET'	1	1	A
'13 OATLEY ROAD'	4	21	A
'13 OATLEY ROAD'	3	18	A
'13 OATLEY ROAD'	2	14	A
'13 OATLEY ROAD'	1	13	A
'13 MCELHONE PLACE'	1	3	A
'13 STEWART STREET'	2	22	A
'13 STEWART STREET'	1	23	A
'13 POATE ROAD'	1	17	A
'13 OATLEY ROAD'	2	12	A
'13 OATLEY ROAD'	1	14	A
'14 LITTLE CLEVELAND STREET'	2	18	A

Receiver			
Address	Floor	Prediction	Evening
'14 LITTLE CLEVELAND STREET'	1	14	A
'13 OATLEY ROAD'	1	16	A
'14 ALEXANDER STREET'	2	25	A
'14 ALEXANDER STREET'	1	24	A
'13 OATLEY ROAD'	1	14	A
'13 RIDGE STREET'	1	5	A
'14 COOK ROAD'	3	10	A
'14 COOK ROAD'	2	10	A
'14 COOK ROAD'	1	9	A
'14 RENNIE STREET'	2	18	A
'14 RENNIE STREET'	1	16	A
'14-16 MADDISON STREET'	1	3	A
'14 MARTIN ROAD'	2	1	A
'14 MARTIN ROAD'	1	1	A
'15 BENT STREET'	2	22	A
'15 BENT STREET'	1	22	A
'14 RENNY STREET'	2	17	A
'14 RENNY STREET'	1	17	A
'14 LANG ROAD'	1	5	A
'15 ALBION AVENUE'	2	13	A
'15 ALBION AVENUE'	1	10	A
'14 PROSPECT STREET'	1	20	A
'15 CHELSEA STREET'	2	16	A
'15 CHELSEA STREET'	1	12	A
'14 RIDGE STREET'	2	2	A
'14 RIDGE STREET'	1	1	A
'15 CHAPMAN STREET'	2	11	A
'15 CHAPMAN STREET'	1	8	A
'15 WALTER STREET'	3	26	A
'15 WALTER STREET'	2	25	A
'15 WALTER STREET'	1	24	A
'14 RENNY STREET'	1	17	A
'15 GORDON STREET'	2	21	A
'15 GORDON STREET'	1	21	A
'14 THURLOW STREET'	1	16	A
'15 MORT STREET'	2	-1	A
'15 MORT STREET'	1	-1	A
'15 CHURCH STREET'	1	7	A
'15 OATLEY ROAD'	3	16	A
'15 OATLEY ROAD'	2	16	A
'15 OATLEY ROAD'	1	16	A
'15 FURBER ROAD'	2	11	A
'15 FURBER ROAD'	1	11	A
'15 MCELHONE PLACE'	1	5	A
'15 POATE ROAD'	2	14	A
'15 POATE ROAD'	1	15	A
'15 JOSEPHSON STREET'	2	8	A
'15 JOSEPHSON STREET'	1	7	A
'16 LITTLE CLEVELAND STREET'	2	3	A
'16 LITTLE CLEVELAND STREET'	1	8	A
'16 SELWYN STREET'	3	3	A
'16 SELWYN STREET'	2	3	A
'16 SELWYN STREET'	1	11	A
'16 ALEXANDER STREET'	2	25	A
'16 ALEXANDER STREET'	1	24	A

Receiver			
Address	Floor	Prediction	Evening
'16 RIDGE STREET'	2	-1	A
'16 RIDGE STREET'	1	-2	A
'16 MARTIN ROAD'	3	1	A
'16 MARTIN ROAD'	2	0	A
'16 MARTIN ROAD'	1	0	A
'15 ROBERTSON ROAD'	2	1	A
'15 ROBERTSON ROAD'	1	0	A
'16 RENNY STREET'	2	16	A
'16 RENNY STREET'	1	15	A
'16 WALTER STREET'	2	23	A
'16 WALTER STREET'	1	20	A
'16 PROSPECT STREET'	1	20	A
'16 LANG ROAD'	2	7	A
'16 LANG ROAD'	1	7	A
'16 MOORE PARK ROAD'	2	13	A
'16 MOORE PARK ROAD'	1	7	A
'16 MARTIN ROAD'	1	1	A
'17-19 CHELSEA STREET'	2	20	A
'17-19 CHELSEA STREET'	1	16	A
'17-19 CHELSEA STREET'	2	12	A
'17-19 CHELSEA STREET'	1	7	A
'17 BENT STREET'	2	21	A
'17 BENT STREET'	1	21	A
'16 THURLOW STREET'	1	16	A
'17 MOORE PARK ROAD'	2	15	A
'17 MOORE PARK ROAD'	1	16	A
'17 BENNETT STREET'	2	5	A
'17 BENNETT STREET'	1	3	A
'17 BENNETT STREET'	2	5	A
'17 BENNETT STREET'	1	3	A
'17 KENDALL STREET'	2	9	A
'17 KENDALL STREET'	1	9	A
'17 CHAPMAN STREET'	2	11	A
'17 CHAPMAN STREET'	1	8	A
'17 BENNETT STREET'	1	3	A
'17 MORT STREET'	2	10	A
'17 MORT STREET'	1	7	A
'17 OATLEY ROAD'	3	15	A
'17 OATLEY ROAD'	2	15	A
'17 OATLEY ROAD'	1	15	A
'17 MCELHONE PLACE'	1	4	A
'17 MOORE PARK ROAD'	1	16	A
'17 POATE ROAD'	2	16	A
'17 POATE ROAD'	1	17	A
'17 RIDGE STREET'	2	6	A
'17 RIDGE STREET'	1	7	A
'18 CHELSEA STREET'	3	16	A
'18 CHELSEA STREET'	2	18	A
'18 CHELSEA STREET'	1	17	A
'17 WALTER STREET'	2	24	A
'17 WALTER STREET'	1	23	A
'17 THURLOW STREET'	3	-4	A
'17 THURLOW STREET'	2	-4	A
'17 THURLOW STREET'	1	-4	A
'18 BENT STREET'	1	18	A

Receiver			
Address	Floor	Prediction	Evening
'17 STEWART STREET'	2	28	A
'17 STEWART STREET'	1	27	A
'17 POATE ROAD'	1	16	A
'17 ROBERTSON ROAD'	1	3	A
'18 RIDGE STREET'	2	7	A
'18 RIDGE STREET'	1	2	A
'17 ROBERTSON ROAD'	1	3	A
'18 LITTLE CLEVELAND STREET'	1	15	A
'18 MARTIN ROAD'	3	-4	A
'18 MARTIN ROAD'	2	-3	A
'18 MARTIN ROAD'	1	-3	A
'18 FURBER ROAD'	3	8	A
'18 FURBER ROAD'	2	9	A
'18 FURBER ROAD'	1	9	A
'18 REGENT STREET'	2	15	A
'18 REGENT STREET'	1	15	A
'18 PARKHAM STREET'	2	8	A
'18 PARKHAM STREET'	1	5	A
'18 MADDISON STREET'	1	13	A
'18 LANG ROAD'	2	8	A
'18 LANG ROAD'	1	7	A
'19 BENT STREET'	3	22	A
'19 BENT STREET'	2	21	A
'19 BENT STREET'	1	21	A
'19 ALBION AVENUE'	2	7	A
'19 ALBION AVENUE'	1	6	A
'18 SELWYN STREET'	2	5	A
'18 SELWYN STREET'	1	6	A
'18 WALTER STREET'	1	21	A
'19 BENNETT STREET'	2	4	A
'19 BENNETT STREET'	1	2	A
'19 MOORE PARK ROAD'	2	30	A
'19 MOORE PARK ROAD'	1	30	A
'19 ALBION AVENUE'	1	5	A
'19 CHARLES STREET'	2	17	A
'19 CHARLES STREET'	1	14	A
'19 CENTENNIAL LANE'	2	11	A
'19 CENTENNIAL LANE'	1	10	A
'19 MORT STREET'	2	15	A
'19 MORT STREET'	1	8	A
'19 POATE ROAD'	4	17	A
'19 POATE ROAD'	3	17	A
'19 POATE ROAD'	2	17	A
'19 POATE ROAD'	1	16	A
'19 CENTENNIAL LANE'	2	6	A
'19 CENTENNIAL LANE'	1	6	A
'19 GORDON STREET'	2	16	A
'19 GORDON STREET'	1	16	A
'19 POATE ROAD'	3	17	A
'19 POATE ROAD'	2	16	A
'19 POATE ROAD'	1	16	A
'20-22 LEINSTER STREET'	2	10	A
'20-22 LEINSTER STREET'	1	10	A
'19 OATLEY ROAD'	3	15	A
'19 OATLEY ROAD'	2	15	A

Receiver			
Address	Floor	Prediction	Evening
'19 OATLEY ROAD'	1	16	A
'19 MCELHONE PLACE'	2	4	A
'19 MCELHONE PLACE'	1	4	A
'19 JOSEPHSON STREET'	2	8	A
'19 JOSEPHSON STREET'	1	8	A
'19 RIDGE STREET'	2	15	A
'19 RIDGE STREET'	1	12	A
'19 WALTER STREET'	2	25	A
'19 WALTER STREET'	1	25	A
'19 PHELPS STREET'	1	6	A
'19 POATE ROAD'	2	14	A
'19 POATE ROAD'	1	14	A
'20 CHELSEA STREET'	3	17	A
'20 CHELSEA STREET'	2	18	A
'20 CHELSEA STREET'	1	16	A
'20 ALEXANDER STREET'	2	23	A
'20 ALEXANDER STREET'	1	24	A
'19 WALTER STREET'	1	25	A
'19 ROBERTSON ROAD'	2	5	A
'19 ROBERTSON ROAD'	1	3	A
'20 HUTCHINSON STREET'	3	6	A
'20 HUTCHINSON STREET'	2	6	A
'20 HUTCHINSON STREET'	1	6	A
'20 CHARLES STREET'	2	18	A
'20 CHARLES STREET'	1	14	A
'20 LITTLE CLEVELAND STREET'	2	18	A
'20 LITTLE CLEVELAND STREET'	1	19	A
'20 CHAPMAN STREET'	1	9	A
'20 CHURCH STREET'	2	5	A
'20 CHURCH STREET'	1	6	A
'20 KENDALL STREET'	2	0	A
'20 KENDALL STREET'	1	9	A
'20 FURBER ROAD'	3	8	A
'20 FURBER ROAD'	2	8	A
'23 GORDON STREET'	2	13	A
'23 GORDON STREET'	1	12	A
'23 MARTIN STREET'	2	22	A
'23 MARTIN STREET'	1	22	A
'23 BENNETT STREET'	2	20	A
'23 BENNETT STREET'	1	18	A
'22 WALTER STREET'	1	21	A
'23 MORT STREET'	2	16	A
'23 MORT STREET'	1	8	A
'23 CHAPMAN STREET'	1	7	A
'23 OATLEY ROAD'	3	19	A
'23 OATLEY ROAD'	2	19	A
'23 OATLEY ROAD'	1	20	A
'23 RIDGE STREET'	2	15	A
'23 RIDGE STREET'	1	9	A
'24 CHELSEA STREET'	2	10	A
'24 CHELSEA STREET'	1	10	A
'25 BENT STREET'	3	19	A
'25 BENT STREET'	2	21	A
'25 BENT STREET'	1	22	A
'23 WALTER STREET'	2	24	A

Receiver			
Address	Floor	Prediction	Evening
'23 WALTER STREET'	1	24	A
'23 POATE ROAD'	3	10	A
'23 POATE ROAD'	2	12	A
'23 POATE ROAD'	1	13	A
'23 PHELPS STREET'	1	8	A
'24 CHAPMAN STREET'	2	10	A
'24 CHAPMAN STREET'	1	7	A
'24 GORDON STREET'	4	20	A
'24 GORDON STREET'	3	18	A
'24 GORDON STREET'	2	17	A
'24 GORDON STREET'	1	17	A
'24 LEINSTER STREET'	1	20	A
'23 ROBERTSON ROAD'	2	4	A
'23 ROBERTSON ROAD'	1	4	A
'23 ROBERTSON ROAD'	1	-1	A
'24 COOK ROAD'	3	10	A
'24 COOK ROAD'	2	10	A
'24 COOK ROAD'	1	10	A
'24 CHURCH STREET'	1	4	A
'24 MADDISON STREET'	2	-2	A
'24 MADDISON STREET'	1	-2	A
'24 MARTIN ROAD'	2	-4	A
'24 MARTIN ROAD'	1	-4	A
'25 ALBION AVENUE'	2	8	A
'25 ALBION AVENUE'	1	5	A
'24 LANG ROAD'	2	3	A
'24 LANG ROAD'	1	3	A
'24 RIDGE STREET'	1	1	A
'25 CHELSEA STREET'	2	15	A
'25 CHELSEA STREET'	1	12	A
'25 MOORE PARK ROAD'	2	29	A
'25 MOORE PARK ROAD'	1	30	A
'24 MOORE PARK ROAD'	2	10	A
'24 MOORE PARK ROAD'	1	8	A
'24 STEWART STREET'	1	28	A
'24 MOORE PARK ROAD'	2	11	A
'24 MOORE PARK ROAD'	1	9	A
'25 MORT STREET'	2	8	A
'25 MORT STREET'	1	5	A
'25 OATLEY ROAD'	3	19	A
'25 OATLEY ROAD'	2	25	A
'25 OATLEY ROAD'	1	22	A
'24 THURLOW STREET'	1	17	A
'25 CHAPMAN STREET'	1	9	A
'25 RIDGE STREET'	2	13	A
'25 RIDGE STREET'	1	6	A
'26 CHELSEA STREET'	2	8	A
'26 CHELSEA STREET'	1	6	A
'25 WALTER STREET'	2	23	A
'25 WALTER STREET'	1	24	A
'26 HUTCHINSON STREET'	4	1	A
'26 HUTCHINSON STREET'	3	0	A
'26 HUTCHINSON STREET'	2	0	A
'26 HUTCHINSON STREET'	1	0	A
'25 COOK ROAD'	2	11	A

Receiver			
Address	Floor	Prediction	Evening
'25 COOK ROAD'	1	11	A
'25 STEWART STREET'	2	31	A
'25 STEWART STREET'	1	29	A
'26 LEINSTER STREET'	2	20	A
'26 LEINSTER STREET'	1	18	A
'26 LEINSTER STREET'	1	20	A
'27 BENT STREET'	3	23	A
'27 BENT STREET'	2	20	A
'27 BENT STREET'	1	20	A
'25 ROBERTSON ROAD'	1	-1	A
'25 ROBERTSON ROAD'	2	-4	A
'25 ROBERTSON ROAD'	1	-4	A
'26 SELWYN STREET'	3	7	A
'26 SELWYN STREET'	2	6	A
'26 SELWYN STREET'	1	6	A
'26 MADDISON STREET'	2	2	A
'26 MADDISON STREET'	1	-1	A
'26 LANG ROAD'	2	3	A
'26 LANG ROAD'	1	3	A
'26 MADDISON STREET'	1	10	A
'26 MADDISON STREET'	1	9	A
'26 RIDGE STREET'	1	-1	A
'27 ALBION AVENUE'	2	9	A
'27 ALBION AVENUE'	1	7	A
'26 MARTIN ROAD'	3	-3	A
'26 MARTIN ROAD'	2	-4	A
'26 MARTIN ROAD'	1	-4	A
'26 THURLOW STREET'	1	15	A
'26 MADDISON STREET'	1	0	A
'26 SELWYN STREET'	1	8	A
'27 MOORE PARK ROAD'	2	29	A
'7-17 COOK ROAD'	1	11	A
'7 CHAPMAN STREET'	1	10	A
'7 STEWART PLACE'	2	17	A
'7 STEWART PLACE'	1	17	A
'7 CHARLES STREET'	1	3	A
'7 MOORE PARK ROAD'	1	19	A
'7 MORT STREET'	2	1	A
'7 MORT STREET'	1	-1	A
'7 REGENT STREET'	3	22	A
'7 REGENT STREET'	2	21	A
'7 REGENT STREET'	1	18	A
'7 OATLEY ROAD'	3	25	A
'7 OATLEY ROAD'	2	21	A
'7 OATLEY ROAD'	1	20	A
'7 RIDGE STREET'	2	7	A
'7 RIDGE STREET'	1	2	A
'8 CHELSEA STREET'	2	7	A
'8 CHELSEA STREET'	1	4	A
'8 CHARLES STREET'	2	8	A
'8 CHARLES STREET'	1	3	A
'7 POATE ROAD'	1	13	A
'8 COOK ROAD'	3	8	A
'8 COOK ROAD'	2	9	A
'8 COOK ROAD'	1	10	A

Receiver			
Address	Floor	Prediction	Evening
'7 ROBERTSON ROAD'	2	2	A
'7 ROBERTSON ROAD'	1	1	A
'8 FURBER ROAD'	1	19	A
'8 ALEXANDER STREET'	1	21	A
'8 SELWYN STREET'	3	8	A
'8 SELWYN STREET'	2	6	A
'8 SELWYN STREET'	1	7	A
'8 LITTLE CLEVELAND STREET'	1	12	A
'8 RENNIE STREET'	2	17	A
'8 RENNIE STREET'	1	15	A
'8 IRIS STREET'	1	10	A
'8 LANG ROAD'	2	4	A
'8 LANG ROAD'	1	4	A
'8 LANG ROAD'	2	14	A
'8 LANG ROAD'	1	12	A
'8 MADDISON STREET'	1	17	A
'8 MARTIN ROAD'	2	2	A
'8 MARTIN ROAD'	1	2	A
'9 CHELSEA STREET'	3	20	A
'9 CHELSEA STREET'	2	18	A
'9 CHELSEA STREET'	1	17	A
'8 SEYMOUR PLACE'	1	4	A
'9 MOORE PARK ROAD'	2	31	A
'9 MOORE PARK ROAD'	1	31	A
'9 BENNETT STREET'	2	6	A
'9 BENNETT STREET'	1	3	A
'8 THURLOW STREET'	1	8	A
'8 WALTER STREET'	1	20	A
'9 BENT STREET'	2	19	A
'9 BENT STREET'	1	20	A
'9 CHAPMAN STREET'	2	13	A
'9 CHAPMAN STREET'	1	10	A
'9 CHURCH PLACE'	2	10	A
'9 CHURCH PLACE'	1	10	A
'9 MORT STREET'	2	2	A
'9 MORT STREET'	1	1	A
'10 LEINSTER STREET'	3	24	A
'10 LEINSTER STREET'	2	22	A
'10 LEINSTER STREET'	1	21	A
'9 POATE ROAD'	1	20	A
'9 POATE ROAD'	1	19	A
'9 FURBER ROAD'	1	11	A
'9 POATE ROAD'	1	20	A
'9 REGENT STREET'	3	16	A
'9 REGENT STREET'	2	16	A
'9 REGENT STREET'	1	16	A
'9 STANLEY STREET'	2	0	A
'9 STANLEY STREET'	1	-1	A
'9 WALTER STREET'	2	24	A
'9 WALTER STREET'	1	23	A
'9 RIDGE STREET'	1	4	A
'9 STEWART STREET'	2	25	A
'9 STEWART STREET'	1	24	A
'10-16 CHARLES STREET'	3	17	A
'10-16 CHARLES STREET'	2	20	A

Receiver			
Address	Floor	Prediction	Evening
'10-16 CHARLES STREET'	1	17	A
'10 LITTLE CLEVELAND STREET'	2	18	A
'10 LITTLE CLEVELAND STREET'	1	13	A
'9 ROBERTSON ROAD'	1	1	A
'9 ROBERTSON ROAD'	1	5	A
'10 ALEXANDER STREET'	2	23	A
'10 ALEXANDER STREET'	1	23	A
'10-14 CHURCH STREET'	1	4	A
'11-33 MADDISON STREET'	5	15	A
'11-33 MADDISON STREET'	4	15	A
'11-33 MADDISON STREET'	3	16	A
'11-33 MADDISON STREET'	2	17	A
'11-33 MADDISON STREET'	1	19	A
'10 CHELSEA STREET'	1	15	A
'10 COOK ROAD'	2	8	A
'10 COOK ROAD'	1	10	A
'10 IRIS STREET'	1	9	A
'10 LANG ROAD'	3	16	A
'10 LANG ROAD'	2	11	A
'10 LANG ROAD'	1	8	A
'10 MADDISON STREET'	1	15	A
'10 MARTIN ROAD'	2	0	A
'10 MARTIN ROAD'	1	0	A
'11 MOORE PARK ROAD'	2	17	A
'11 MOORE PARK ROAD'	1	17	A
'10 WALTER STREET'	1	21	A
'10 THURLOW STREET'	1	10	A
'10 MARTIN ROAD'	1	-3	A
'11 ALBION AVENUE'	2	10	A
'11 ALBION AVENUE'	1	7	A
'11-33 MADDISON STREET'	2	14	A
'11-33 MADDISON STREET'	1	13	A
'11 BENT STREET'	2	22	A
'11 BENT STREET'	1	22	A
'11-33 MADDISON STREET'	2	10	A
'11-33 MADDISON STREET'	1	10	A
'11 MOORE PARK ROAD'	2	31	A
'11 MOORE PARK ROAD'	1	31	A
'11 CHELSEA STREET'	2	16	A
'11 CHELSEA STREET'	1	13	A
'11 CHAPMAN STREET'	2	12	A
'11 CHAPMAN STREET'	1	9	A
'11 MORT STREET'	2	7	A
'11 MORT STREET'	1	4	A
'11-33 MADDISON STREET'	2	1	A
'11-33 MADDISON STREET'	1	0	A
'11 MOUNT STREET'	2	15	A
'11 MOUNT STREET'	1	14	A
'12 BENT STREET'	2	19	A
'12 BENT STREET'	1	19	A
'11 FURBER ROAD'	1	11	A
'11 OATLEY ROAD'	3	19	A
'11 OATLEY ROAD'	2	19	A
'11 OATLEY ROAD'	1	18	A
'11 STEWART PLACE'	2	16	A

Receiver			
Address	Floor	Prediction	Evening
'11 STEWART PLACE'	1	16	A
'11 POATE ROAD'	1	18	A
'11 NOBBS STREET'	1	5	A
'12 BENT STREET'	2	20	A
'12 BENT STREET'	1	20	A
'11 WALTER STREET'	3	25	A
'11 WALTER STREET'	2	24	A
'11 WALTER STREET'	1	23	A
'11 POATE ROAD'	1	14	A
'11 RENNY STREET'	2	23	A
'11 RENNY STREET'	1	19	A
'11 REGENT STREET'	2	17	A
'11 REGENT STREET'	1	17	A
'11 RIDGE STREET'	1	7	A
'11 STEWART STREET'	2	25	A
'11 STEWART STREET'	1	24	A
'11 ROBERTSON ROAD'	2	-2	A
'11 ROBERTSON ROAD'	1	-3	A
'12-16 CHELSEA STREET'	2	20	A
'12-16 CHELSEA STREET'	1	18	A
'11 ROBERTSON ROAD'	2	9	A
'11 ROBERTSON ROAD'	1	9	A
'11 ROBERTSON ROAD'	1	-3	A
'12 LITTLE CLEVELAND STREET'	2	18	A
'12 LITTLE CLEVELAND STREET'	1	11	A
'12 ALEXANDER STREET'	2	20	A
'12 ALEXANDER STREET'	1	19	A
'12 LEINSTER STREET'	1	25	A
'12 FURBER ROAD'	1	19	A
'12 LANG ROAD'	2	9	A
'12 LANG ROAD'	1	9	A
'13 ALBION AVENUE'	2	10	A
'13 ALBION AVENUE'	1	8	A
'12 WALTER STREET'	2	22	A
'12 WALTER STREET'	1	19	A
'12 LANG ROAD'	1	7	A
'13 BENT STREET'	2	20	A
'13 BENT STREET'	1	20	A
'12 SEYMOUR PLACE'	2	10	A
'12 SEYMOUR PLACE'	1	7	A
'12 LANG ROAD'	2	3	A
'12 LANG ROAD'	1	4	A
'12 MARTIN ROAD'	2	-1	A
'12 MARTIN ROAD'	1	-1	A
'13 CHAPMAN STREET'	2	13	A
'13 CHAPMAN STREET'	1	10	A
'13 MARTIN STREET'	2	21	A
'13 MARTIN STREET'	1	23	A
'12 PROSPECT STREET'	1	20	A
'12 THURLOW STREET'	1	15	A
'13 MOORE PARK ROAD'	2	19	A
'13 MOORE PARK ROAD'	1	19	A
'13 MOORE PARK ROAD'	2	18	A
'13 MOORE PARK ROAD'	1	18	A
'13 FURBER ROAD'	2	10	A

Receiver			
Address	Floor	Prediction	Evening
'13 FURBER ROAD'	1	10	A
'27 MOORE PARK ROAD'	1	29	A
'27-35 COOK ROAD'	2	11	A
'27-35 COOK ROAD'	1	11	A
'27-35 COOK ROAD'	3	6	A
'27-35 COOK ROAD'	2	6	A
'27-35 COOK ROAD'	1	6	A
'27-35 COOK ROAD'	2	6	A
'27-35 COOK ROAD'	1	6	A
'27 RENNY STREET'	4	26	A
'27 RENNY STREET'	3	24	A
'27 RENNY STREET'	2	23	A
'27 RENNY STREET'	1	21	A
'27 BENNETT STREET'	1	18	A
'27-35 COOK ROAD'	1	9	A
'27 GORDON STREET'	1	12	A
'27 MORT STREET'	2	8	A
'27 MORT STREET'	1	4	A
'27 OATLEY ROAD'	3	20	A
'27 OATLEY ROAD'	2	25	A
'27 OATLEY ROAD'	1	23	A
'27 WALTER STREET'	2	25	A
'27 WALTER STREET'	1	25	A
'27 LITTLE CLEVELAND STREET'	1	10	A
'28 LEINSTER STREET'	2	19	A
'28 LEINSTER STREET'	1	17	A
'27 OATLEY ROAD'	2	20	A
'27 OATLEY ROAD'	1	21	A
'28 CHAPMAN STREET'	2	10	A
'28 CHAPMAN STREET'	1	11	A
'28 ALEXANDER STREET'	2	24	A
'28 ALEXANDER STREET'	1	25	A
'27 RIDGE STREET'	1	7	A
'27 THURLOW STREET'	1	14	A
'28 MARSHALL STREET'	2	2	A
'28 MARSHALL STREET'	1	1	A
'27 ROBERTSON ROAD'	1	-1	A
'28 MARSHALL STREET'	2	2	A
'28 MARSHALL STREET'	1	0	A
'28 COOK ROAD'	3	10	A
'28 COOK ROAD'	2	10	A
'28 COOK ROAD'	1	10	A
'29 BENT STREET'	3	17	A
'29 BENT STREET'	2	18	A
'29 BENT STREET'	1	18	A
'28 MADDISON STREET'	2	9	A
'28 MADDISON STREET'	1	9	A
'28 LITTLE CLEVELAND STREET'	1	13	A
'28 LANG ROAD'	2	4	A
'28 LANG ROAD'	1	5	A
'28 RIDGE STREET'	2	8	A
'28 RIDGE STREET'	1	3	A
'28 MARTIN ROAD'	2	-1	A
'28 MARTIN ROAD'	1	-1	A
'29 MOORE PARK ROAD'	2	29	A

Receiver			
Address	Floor	Prediction	Evening
'29 MOORE PARK ROAD'	1	29	A
'28 MARTIN ROAD'	2	1	A
'28 MARTIN ROAD'	1	0	A
'28 RENNY STREET'	1	21	A
'28 WALTER STREET'	1	22	A
'29 ALBION AVENUE'	2	4	A
'29 ALBION AVENUE'	1	3	A
'28 MOORE PARK ROAD'	1	13	A
'28 THURLOW STREET'	1	15	A
'29 MORT STREET'	2	2	A
'29 MORT STREET'	1	1	A
'29 GORDON STREET'	1	13	A
'29 CHELSEA STREET'	1	13	A
'29 BENNETT STREET'	1	19	A
'29 RIDGE STREET'	2	15	A
'29 RIDGE STREET'	1	8	A
'29 WALTER STREET'	2	25	A
'29 WALTER STREET'	1	25	A
'30 CHELSEA STREET'	2	7	A
'30 CHELSEA STREET'	1	3	A
'29 SELWYN STREET'	2	3	A
'29 SELWYN STREET'	1	3	A
'30 LEINSTER STREET'	2	17	A
'30 LEINSTER STREET'	1	17	A
'30 ALEXANDER STREET'	2	27	A
'30 ALEXANDER STREET'	1	27	A
'29 NOBBS STREET'	1	4	A
'30 CHAPMAN STREET'	2	1	A
'30 CHAPMAN STREET'	1	1	A
'29 ROBERTSON ROAD'	2	-2	A
'29 ROBERTSON ROAD'	1	-2	A
'30-38 COOK ROAD'	4	8	A
'30-38 COOK ROAD'	3	9	A
'30-38 COOK ROAD'	2	8	A
'30-38 COOK ROAD'	1	8	A
'30-38 COOK ROAD'	3	8	A
'30-38 COOK ROAD'	2	8	A
'30-38 COOK ROAD'	1	8	A
'30 MADDISON STREET'	2	16	A
'30 MADDISON STREET'	1	14	A
'30 NOBBS STREET'	4	17	A
'30 NOBBS STREET'	3	8	A
'30 NOBBS STREET'	2	5	A
'30 NOBBS STREET'	1	4	A
'30 NOBBS STREET'	3	7	A
'30 NOBBS STREET'	2	6	A
'30 NOBBS STREET'	1	4	A
'30 LANG ROAD'	1	3	A
'30 NOBBS STREET'	4	13	A
'30 NOBBS STREET'	3	7	A
'30 NOBBS STREET'	2	4	A
'30 NOBBS STREET'	1	3	A
'30 NOBBS STREET'	2	16	A
'30 NOBBS STREET'	1	15	A
'30 MARTIN ROAD'	2	-1	A

Receiver			
Address	Floor	Prediction	Evening
'30 THURLOW STREET'	1	14	A
'31-33 STEWART STREET'	1	31	A
'31 BENNETT STREET'	1	19	A
'33 BENT STREET'	4	24	A
'33 BENT STREET'	3	19	A
'33 BENT STREET'	2	18	A
'33 BENT STREET'	1	19	A
'31 MOORE PARK ROAD'	2	29	A
'31 MOORE PARK ROAD'	1	29	A
'31 LITTLE CLEVELAND STREET'	2	10	A
'31 LITTLE CLEVELAND STREET'	1	5	A
'31 MOORE PARK ROAD'	1	19	A
'31 MORT STREET'	2	1	A
'31 MORT STREET'	1	0	A
'31 WALTER STREET'	2	24	A
'31 WALTER STREET'	1	25	A
'31 RIDGE STREET'	2	15	A
'31 RIDGE STREET'	1	8	A
'32 LEINSTER STREET'	2	16	A
'32 LEINSTER STREET'	1	15	A
'31 RENNY STREET'	1	17	A
'32 CHELSEA STREET'	1	15	A
'31 NOBBS STREET'	1	8	A
'31 SELWYN STREET'	1	7	A
'32 CHAPMAN STREET'	1	4	A
'31 ROBERTSON ROAD'	1	-5	A
'32 MARSHALL STREET'	2	7	A
'32 MARSHALL STREET'	1	3	A
'31 ROBERTSON ROAD'	1	-14	A
'32 COOK ROAD'	3	7	A
'32 COOK ROAD'	2	7	A
'32 COOK ROAD'	1	7	A
'32 MARSHALL STREET'	2	15	A
'32 MARSHALL STREET'	1	11	A
'33 BENT STREET'	2	20	A
'33 BENT STREET'	1	19	A
'32 LANG ROAD'	2	3	A
'32 LANG ROAD'	1	3	A
'33 BENT STREET'	2	23	A
'33 BENT STREET'	1	23	A
'32 LITTLE CLEVELAND STREET'	1	11	A
'32 MADDISON STREET'	1	-2	A
'32 MARTIN ROAD'	2	-1	A
'32 MARTIN ROAD'	1	-2	A
'32 NOBBS STREET'	1	8	A
'33 ALBION AVENUE'	4	13	A
'33 ALBION AVENUE'	3	12	A
'33 ALBION AVENUE'	2	10	A
'33 ALBION AVENUE'	1	8	A
'32 RENNY STREET'	2	23	A
'32 RENNY STREET'	1	22	A
'32 MCELHONE PLACE'	2	22	A
'32 MCELHONE PLACE'	1	20	A
'32 MOORE PARK ROAD'	3	14	A
'32 MOORE PARK ROAD'	2	10	A

Receiver			
Address	Floor	Prediction	Evening
'32 MOORE PARK ROAD'	1	7	A
'32 RIDGE STREET'	1	1	A
'32 SELWYN STREET'	2	4	A
'32 SELWYN STREET'	1	5	A
'33 MOORE PARK ROAD'	3	29	A
'33 MOORE PARK ROAD'	2	29	A
'33 MOORE PARK ROAD'	1	29	A
'32 SELWYN STREET'	1	9	A
'32 THURLOW STREET'	1	7	A
'33 MORT STREET'	2	7	A
'33 MORT STREET'	1	2	A
'34 CHELSEA STREET'	2	6	A
'34 CHELSEA STREET'	1	13	A
'33 GORDON STREET'	1	14	A
'33 RIDGE STREET'	2	13	A
'33 RIDGE STREET'	1	6	A
'33 OATLEY ROAD'	2	19	A
'33 OATLEY ROAD'	1	20	A
'35 BENT STREET'	2	22	A
'35 BENT STREET'	1	22	A
'33 NOBBS STREET'	1	9	A
'34 LEINSTER STREET'	2	18	A
'34 LEINSTER STREET'	1	17	A
'34 GORDON STREET'	2	13	A
'34 GORDON STREET'	1	12	A
'33 SELWYN STREET'	1	5	A
'35 ALBION AVENUE'	4	12	A
'35 ALBION AVENUE'	3	11	A
'35 ALBION AVENUE'	2	16	A
'35 ALBION AVENUE'	1	14	A
'33 ROBERTSON ROAD'	1	-2	A
'33 ROBERTSON ROAD'	2	-4	A
'33 ROBERTSON ROAD'	1	0	A
'34 GORDON STREET'	1	12	A
'34 MARSHALL STREET'	2	15	A
'34 MARSHALL STREET'	1	9	A
'34 NOBBS STREET'	1	7	A
'34 MADDISON STREET'	2	5	A
'34 MADDISON STREET'	1	3	A
'34 LANG ROAD'	3	3	A
'34 LANG ROAD'	2	3	A
'34 LANG ROAD'	1	3	A
'34 LITTLE CLEVELAND STREET'	1	9	A
'34 LANG ROAD'	1	5	A
'34 LANG ROAD'	2	4	A
'34 LANG ROAD'	1	5	A
'34 MARTIN ROAD'	2	-4	A
'34 MARTIN ROAD'	1	-4	A
'34 RIDGE STREET'	1	4	A
'34 PARKHAM STREET'	2	14	A
'34 PARKHAM STREET'	1	9	A
'36-38 CHELSEA STREET'	3	0	A
'5 ELIZABETH STREET'	3	10	A
'5 ELIZABETH STREET'	2	10	A
'5 ELIZABETH STREET'	1	10	A

Receiver			
Address	Floor	Prediction	Evening
'4 MARTIN ROAD'	1	-2	A
'4 MARTIN ROAD'	1	1	A
'4 MARTIN ROAD'	1	2	A
'4 WALTER STREET'	2	20	A
'4 WALTER STREET'	1	16	A
'4 RENNY LANE'	1	15	A
'5-7 GORDON STREET'	3	17	A
'5-7 GORDON STREET'	2	16	A
'5-7 GORDON STREET'	1	16	A
'4 WALTER STREET'	2	20	A
'4 WALTER STREET'	1	16	A
'4 THURLOW STREET'	1	9	A
'5 MOORE PARK ROAD'	2	31	A
'5 MOORE PARK ROAD'	1	32	A
'5 CHAPMAN STREET'	1	7	A
'5 CHURCH PLACE'	2	11	A
'5 CHURCH PLACE'	1	11	A
'5 IRIS STREET'	2	7	A
'5 IRIS STREET'	1	7	A
'5 MOORE PARK ROAD'	1	21	A
'5 CHARLES STREET'	1	14	A
'5 MORT STREET'	2	0	A
'5 MORT STREET'	1	0	A
'5 STANLEY STREET'	2	1	A
'5 STANLEY STREET'	1	3	A
'5 FURBER ROAD'	1	12	A
'5 RIDGE STREET'	2	7	A
'5 RIDGE STREET'	1	2	A
'5 RENNY STREET'	1	20	A
'6 LEINSTER STREET'	3	24	A
'6 LEINSTER STREET'	2	23	A
'6 LEINSTER STREET'	1	23	A
'5 POATE ROAD'	1	14	A
'5 POATE ROAD'	1	16	A
'5 STEWART PLACE'	1	18	A
'5 STANLEY STREET'	2	14	A
'5 STANLEY STREET'	1	13	A
'6-8 CRESCENT STREET'	4	10	A
'6-8 CRESCENT STREET'	3	10	A
'6-8 CRESCENT STREET'	2	10	A
'6-8 CRESCENT STREET'	1	10	A
'5 WALTER STREET'	2	20	A
'5 WALTER STREET'	1	21	A
'5 WATSON STREET'	2	13	A
'5 WATSON STREET'	1	13	A
'5 ROBERTSON ROAD'	1	2	A
'5 ROBERTSON ROAD'	2	-2	A
'5 ROBERTSON ROAD'	1	-2	A
'6-8 MADDISON LANE'	2	6	A
'6-8 MADDISON LANE'	1	2	A
'6 COOK ROAD'	3	17	A
'6 COOK ROAD'	2	16	A
'6 COOK ROAD'	1	14	A
'6 CHAPMAN STREET'	3	22	A
'6 CHAPMAN STREET'	2	22	A

Receiver			
Address	**Floor**	**Prediction**	**Evening**
'6 CHAPMAN STREET'	1	21	A
'6 CHELSEA STREET'	1	10	A
'6 CHARLES STREET'	1	13	A
'6 CHURCH STREET'	1	6	A
'6 FURBER ROAD'	1	18	A
'6 LITTLE CLEVELAND STREET'	1	12	A
'6 SELWYN STREET'	3	3	A
'6 SELWYN STREET'	2	4	A
'6 SELWYN STREET'	1	4	A
'6 MADDISON STREET'	2	13	A
'6 MADDISON STREET'	1	14	A
'6 WALTER STREET'	2	20	A
'6 WALTER STREET'	1	17	A
'8 LEINSTER STREET'	4	30	A
'8 LEINSTER STREET'	3	25	A
'8 LEINSTER STREET'	2	22	A
'8 LEINSTER STREET'	1	22	A
'6 LANG ROAD'	2	7	A
'6 LANG ROAD'	1	5	A
'7 ALBION AVENUE'	2	9	A
'7 ALBION AVENUE'	1	7	A
'7 BENNETT STREET'	2	6	A
'7 BENNETT STREET'	1	5	A
'6 PROSPECT STREET'	1	20	A
'6 MARTIN ROAD'	2	0	A
'6 MARTIN ROAD'	1	0	A
'6 THURLOW STREET'	1	7	A
'7 MOORE PARK ROAD'	2	31	A
'7 MOORE PARK ROAD'	1	31	A
'7-17 COOK ROAD'	2	8	A
'7-17 COOK ROAD'	1	8	A
'20 FURBER ROAD'	1	8	A
'20 COOK ROAD'	2	10	A
'20 COOK ROAD'	1	10	A
'21 CHELSEA STREET'	3	21	A
'21 CHELSEA STREET'	2	19	A
'21 CHELSEA STREET'	1	14	A
'21-23 ALBION AVENUE'	2	7	A
'21-23 ALBION AVENUE'	1	6	A
'20 RIDGE STREET'	2	10	A
'20 RIDGE STREET'	1	5	A
'20 MADDISON STREET'	2	0	A
'20 MADDISON STREET'	1	-1	A
'20 LANG ROAD'	1	6	A
'20 MCELHONE PLACE'	2	21	A
'20 MCELHONE PLACE'	1	19	A
'21 MOORE PARK ROAD'	2	30	A
'21 MOORE PARK ROAD'	1	30	A
'20 LANG ROAD'	2	7	A
'20 LANG ROAD'	1	8	A
'20 PROSPECT STREET'	1	7	A
'20 MARTIN ROAD'	1	-1	A
'20 SELWYN STREET'	1	9	A
'22 BENT STREET'	2	21	A
'22 BENT STREET'	1	21	A

Receiver			
Address	Floor	Prediction	Evening
'21 CHAPMAN STREET'	1	7	A
'21 RIDGE STREET'	2	11	A
'21 RIDGE STREET'	1	5	A
'21 MORT STREET'	2	13	A
'21 MORT STREET'	1	7	A
'21 OATLEY ROAD'	3	20	A
'21 OATLEY ROAD'	2	20	A
'21 OATLEY ROAD'	1	20	A
'21 COOK ROAD'	2	10	A
'21 COOK ROAD'	1	10	A
'22-24 HUTCHINSON STREET'	3	6	A
'22-24 HUTCHINSON STREET'	2	6	A
'22-24 HUTCHINSON STREET'	1	6	A
'21 JOSEPHSON STREET'	2	8	A
'21 JOSEPHSON STREET'	1	5	A
'21 POATE ROAD'	2	14	A
'21 POATE ROAD'	1	14	A
'21 NOBBS STREET'	2	8	A
'21 NOBBS STREET'	1	6	A
'22 CHELSEA STREET'	2	15	A
'22 CHELSEA STREET'	1	13	A
'21 ROBERTSON ROAD'	2	10	A
'21 ROBERTSON ROAD'	1	-1	A
'22 ALEXANDER STREET'	2	25	A
'22 ALEXANDER STREET'	1	25	A
'22 CHAPMAN STREET'	2	10	A
'22 CHAPMAN STREET'	1	9	A
'23 BENT STREET'	3	18	A
'23 BENT STREET'	2	19	A
'23 BENT STREET'	1	19	A
'21 WALTER STREET'	1	24	A
'21 ROBERTSON ROAD'	2	-3	A
'21 ROBERTSON ROAD'	1	-3	A
'22 FURBER ROAD'	2	11	A
'22 FURBER ROAD'	1	13	A
'22 STEWART STREET'	2	27	A
'22 STEWART STREET'	1	27	A
'22 WALTER STREET'	2	21	A
'22 WALTER STREET'	1	21	A
'22 RIDGE STREET'	2	3	A
'22 RIDGE STREET'	1	1	A
'22 FURBER ROAD'	1	13	A
'22 LANG ROAD'	3	6	A
'22 LANG ROAD'	2	5	A
'22 LANG ROAD'	1	7	A
'22 MADDISON STREET'	2	1	A
'22 MADDISON STREET'	1	0	A
'22 LANG ROAD'	1	6	A
'23 MOORE PARK ROAD'	2	30	A
'23 MOORE PARK ROAD'	1	30	A
'22 PARKHAM STREET'	2	6	A
'22 PARKHAM STREET'	1	6	A
'22 RENNY STREET'	2	17	A
'22 RENNY STREET'	1	17	A
'22 MARTIN ROAD'	1	0	A

Receiver			
Address	Floor	Prediction	Evening
'23 GORDON STREET'	3	14	A
'36-38 CHELSEA STREET'	2	-2	A
'36-38 CHELSEA STREET'	1	-3	A
'34 THURLOW STREET'	1	14	A
'34 MOORE PARK ROAD'	1	13	A
'35 GORDON STREET'	1	13	A
'35 MOORE PARK ROAD'	1	19	A
'35 MORT STREET'	2	3	A
'35 MORT STREET'	1	0	A
'35 BENNETT STREET'	1	18	A
'35 REGENT STREET'	2	16	A
'35 REGENT STREET'	1	16	A
'35 RIDGE STREET'	2	12	A
'35 RIDGE STREET'	1	6	A
'35 OATLEY ROAD'	2	31	A
'35 OATLEY ROAD'	1	31	A
'36-38 HUTCHINSON STREET'	4	1	A
'36-38 HUTCHINSON STREET'	3	1	A
'36-38 HUTCHINSON STREET'	2	1	A
'36-38 HUTCHINSON STREET'	1	1	A
'35 NOBBS STREET'	2	13	A
'35 NOBBS STREET'	1	10	A
'36 GORDON STREET'	2	14	A
'36 GORDON STREET'	1	15	A
'35 PHELPS STREET'	1	8	A
'36-38 CHELSEA STREET'	2	-2	A
'36-38 CHELSEA STREET'	1	-2	A
'36 MARSHALL STREET'	3	10	A
'36 MARSHALL STREET'	2	8	A
'36 MARSHALL STREET'	1	6	A
'36 POATE LANE'	3	28	A
'36 POATE LANE'	2	29	A
'36 POATE LANE'	1	29	A
'35 THURLOW STREET'	1	10	A
'35 ROBERTSON ROAD'	2	-4	A
'35 ROBERTSON ROAD'	1	-4	A
'36 RIDGE STREET'	2	13	A
'36 RIDGE STREET'	1	7	A
'36 WALTER STREET'	2	26	A
'36 WALTER STREET'	1	25	A
'36 LANG ROAD'	3	3	A
'36 LANG ROAD'	2	4	A
'36 LANG ROAD'	1	4	A
'36 MADDISON STREET'	1	14	A
'36 NOBBS STREET'	1	8	A
'36 STEWART STREET'	2	21	A
'36 STEWART STREET'	1	20	A
'36 SELWYN STREET'	2	8	A
'36 SELWYN STREET'	1	7	A
'36 REGENT STREET'	2	17	A
'36 REGENT STREET'	1	18	A
'36 MARTIN ROAD'	1	-1	A
'36 MARTIN ROAD'	2	-4	A
'36 MARTIN ROAD'	1	-4	A
'37 ALBION AVENUE'	2	4	A

Receiver			
Address	Floor	Prediction	Evening
'37 ALBION AVENUE'	1	4	A
'37 BENT STREET'	1	26	A
'37 MOORE PARK ROAD'	3	28	A
'37 MOORE PARK ROAD'	2	29	A
'37 MOORE PARK ROAD'	1	29	A
'36 THURLOW STREET'	1	15	A
'37 REGENT STREET'	2	22	A
'37 REGENT STREET'	1	22	A
'37 GORDON STREET'	1	11	A
'37 WALTER STREET'	2	25	A
'37 WALTER STREET'	1	25	A
'37 BENNETT STREET'	1	18	A
'37 CHELSEA STREET'	1	16	A
'37 MORT STREET'	2	1	A
'37 MORT STREET'	1	-1	A
'37 RIDGE STREET'	2	9	A
'37 RIDGE STREET'	1	4	A
'37 OATLEY ROAD'	2	32	A
'37 OATLEY ROAD'	1	32	A
'37 NOBBS STREET'	2	14	A
'37 NOBBS STREET'	1	6	A
'37 NOBBS STREET'	2	8	A
'37 NOBBS STREET'	1	6	A
'38-48 MARSHALL STREET'	3	20	A
'38-48 MARSHALL STREET'	2	20	A
'38-48 MARSHALL STREET'	1	19	A
'37 SELWYN STREET'	1	9	A
'38 DRIVER AVENUE'	5	27	A
'38 DRIVER AVENUE'	4	27	A
'38 DRIVER AVENUE'	3	23	A
'38 DRIVER AVENUE'	2	21	A
'38 DRIVER AVENUE'	1	20	A
'38 DRIVER AVENUE'	2	7	A
'38 DRIVER AVENUE'	1	7	A
'37 ROBERTSON ROAD'	1	1	A
'38 DRIVER AVENUE'	2	10	A
'38 DRIVER AVENUE'	1	10	A
'38 GORDON STREET'	2	14	A
'38 GORDON STREET'	1	13	A
'38 DRIVER AVENUE'	3	16	A
'38 DRIVER AVENUE'	2	15	A
'38 DRIVER AVENUE'	1	15	A
'38 DRIVER AVENUE'	3	20	A
'38 DRIVER AVENUE'	2	19	A
'38 DRIVER AVENUE'	1	19	A
'38 DRIVER AVENUE'	3	13	A
'38 DRIVER AVENUE'	2	13	A
'38 DRIVER AVENUE'	1	13	A
'38 DRIVER AVENUE'	6	15	A
'38 DRIVER AVENUE'	5	14	A
'38 DRIVER AVENUE'	4	13	A
'38 DRIVER AVENUE'	3	13	A
'38 DRIVER AVENUE'	2	13	A
'38 DRIVER AVENUE'	1	13	A
'38 DRIVER AVENUE'	3	20	A

Receiver			
Address	Floor	Prediction	Evening
'39-43 COOK ROAD'	5	4	A
'39-43 COOK ROAD'	4	4	A
'39-43 COOK ROAD'	3	4	A
'39-43 COOK ROAD'	2	5	A
'39-43 COOK ROAD'	1	5	A
'39 GREENS ROAD'	2	10	A
'39 GREENS ROAD'	1	9	A
'39 MORT STREET'	2	15	A
'39 MORT STREET'	1	12	A
'40 CHELSEA STREET'	2	-1	A
'40 CHELSEA STREET'	1	-1	A
'39 OATLEY ROAD'	2	32	A
'39 OATLEY ROAD'	1	32	A
'39 RIDGE STREET'	2	8	A
'39 RIDGE STREET'	1	3	A
'40 GORDON STREET'	2	16	A
'40 GORDON STREET'	1	16	A
'41 BENT STREET'	2	17	A
'41 BENT STREET'	1	17	A
'39 PHELPS STREET'	1	7	A
'39 SELWYN STREET'	1	9	A
'40-42 STEWART STREET'	1	21	A
'39 ROBERTSON ROAD'	1	-2	A
'40 DRIVER AVENUE'	11	30	A
'40 DRIVER AVENUE'	10	30	A
'40 DRIVER AVENUE'	9	29	A
'40 DRIVER AVENUE'	8	28	A
'40 DRIVER AVENUE'	7	23	A
'40 DRIVER AVENUE'	6	21	A
'40 DRIVER AVENUE'	5	19	A
'40 DRIVER AVENUE'	4	18	A
'40 DRIVER AVENUE'	3	17	A
'40 DRIVER AVENUE'	2	16	A
'40 DRIVER AVENUE'	1	16	A
'39 ROBERTSON ROAD'	1	0	A
'40 COOK ROAD'	3	7	A
'40 COOK ROAD'	2	7	A
'40 COOK ROAD'	1	7	A
'40 DRIVER AVENUE'	8	6	A
'40 DRIVER AVENUE'	7	6	A
'40 DRIVER AVENUE'	6	6	A
'40 DRIVER AVENUE'	5	6	A
'40 DRIVER AVENUE'	4	6	A
'40 DRIVER AVENUE'	3	6	A
'40 DRIVER AVENUE'	2	7	A
'40 DRIVER AVENUE'	1	7	A
'40 WALTER STREET'	2	23	A
'40 WALTER STREET'	1	22	A
'41 GORDON STREET'	2	11	A
'41 GORDON STREET'	1	11	A
'40 DRIVER AVENUE'	2	-2	A
'40 DRIVER AVENUE'	1	-2	A
'41 ALBION AVENUE'	3	15	A
'41 ALBION AVENUE'	2	16	A
'41 ALBION AVENUE'	1	14	A

Receiver			
Address	Floor	Prediction	Evening
'40 DRIVER AVENUE'	1	30	A
'40 DRIVER AVENUE'	4	15	A
'40 DRIVER AVENUE'	3	14	A
'40 DRIVER AVENUE'	2	14	A
'40 DRIVER AVENUE'	1	14	A
'40 DRIVER AVENUE'	4	12	A
'40 DRIVER AVENUE'	3	13	A
'40 DRIVER AVENUE'	2	13	A
'40 DRIVER AVENUE'	1	13	A
'40 LANG ROAD'	2	5	A
'40 LANG ROAD'	1	5	A
'40 DRIVER AVENUE'	2	33	A
'40 DRIVER AVENUE'	1	33	A
'40 PROSPECT STREET'	1	19	A
'40 MARTIN ROAD'	2	-3	A
'40 MARTIN ROAD'	1	-3	A
'40 REGENT STREET'	1	19	A
'40 THURLOW STREET'	1	1	A
'40 SELWYN STREET'	1	9	A
'41 MOORE PARK ROAD'	2	28	A
'41 MOORE PARK ROAD'	1	28	A
'41 GREENS ROAD'	2	10	A
'41 GREENS ROAD'	1	9	A
'41 MADDISON STREET'	2	14	A
'41 MADDISON STREET'	1	10	A
'41 MORT STREET'	2	16	A
'41 MORT STREET'	1	12	A
'41 REGENT STREET'	2	21	A
'41 REGENT STREET'	1	22	A
'42 CHELSEA STREET'	2	6	A
'42 CHELSEA STREET'	1	2	A
'42 GORDON STREET'	2	16	A
'42 GORDON STREET'	1	15	A
'41 NOBBS STREET'	2	5	A
'41 NOBBS STREET'	1	3	A
'41 OATLEY ROAD'	2	32	A
'41 OATLEY ROAD'	1	28	A
'41 RIDGE STREET'	2	11	A
'41 RIDGE STREET'	1	5	A
'41 PHELPS STREET'	2	12	A
'41 PHELPS STREET'	1	10	A
'41 SELWYN STREET'	2	9	A
'41 SELWYN STREET'	1	7	A
'42 HUTCHINSON STREET'	3	3	A
'42 HUTCHINSON STREET'	2	3	A
'42 HUTCHINSON STREET'	1	3	A
'41 ROBERTSON ROAD'	1	-2	A
'42 LEINSTER STREET'	1	17	A
'41 ROBERTSON ROAD'	1	0	A
'42 RIDGE STREET'	2	4	A
'42 RIDGE STREET'	1	1	A
'42 COOK ROAD'	3	6	A
'30 MARTIN ROAD'	1	-2	A
'30 NOBBS STREET'	2	5	A
'30 NOBBS STREET'	1	4	A

Receiver			
Address	**Floor**	**Prediction**	**Evening**
'30 NOBBS STREET'	1	9	A
'30 NOBBS STREET'	1	3	A
'30 MOORE PARK ROAD'	2	13	A
'30 MOORE PARK ROAD'	1	12	A
'30 NOBBS STREET'	3	1	A
'30 NOBBS STREET'	2	0	A
'30 NOBBS STREET'	1	0	A
'30 NOBBS STREET'	3	12	A
'30 NOBBS STREET'	2	5	A
'30 NOBBS STREET'	1	3	A
'30 NOBBS STREET'	3	19	A
'30 NOBBS STREET'	2	16	A
'30 NOBBS STREET'	1	10	A
'30 NOBBS STREET'	3	15	A
'30 NOBBS STREET'	2	15	A
'30 NOBBS STREET'	1	15	A
'30 NOBBS STREET'	2	7	A
'30 NOBBS STREET'	1	6	A
'30 NOBBS STREET'	3	8	A
'30 NOBBS STREET'	2	6	A
'30 NOBBS STREET'	1	5	A
'30 NOBBS STREET'	1	9	A
'30 NOBBS STREET'	1	8	A
'30 NOBBS STREET'	3	7	A
'30 NOBBS STREET'	2	6	A
'30 NOBBS STREET'	1	4	A
'30 NOBBS STREET'	2	16	A
'30 NOBBS STREET'	1	15	A
'30 NOBBS STREET'	2	6	A
'30 NOBBS STREET'	1	5	A
'30 NOBBS STREET'	2	16	A
'30 NOBBS STREET'	1	15	A
'30 NOBBS STREET'	3	7	A
'30 NOBBS STREET'	2	4	A
'30 NOBBS STREET'	1	3	A
'30 NOBBS STREET'	3	10	A
'30 NOBBS STREET'	2	8	A
'30 NOBBS STREET'	1	4	A
'30 NOBBS STREET'	2	6	A
'30 NOBBS STREET'	1	5	A
'30 NOBBS STREET'	3	7	A
'30 NOBBS STREET'	2	6	A
'30 NOBBS STREET'	1	5	A
'30 NOBBS STREET'	2	15	A
'30 NOBBS STREET'	1	8	A
'30 NOBBS STREET'	2	9	A
'30 NOBBS STREET'	1	9	A
'30 STEWART STREET'	3	25	A
'30 STEWART STREET'	2	23	A
'30 STEWART STREET'	1	23	A
'30 NOBBS STREET'	2	3	A
'30 NOBBS STREET'	1	3	A
'30 NOBBS STREET'	1	14	A
'30 NOBBS STREET'	4	13	A
'30 NOBBS STREET'	3	10	A

Receiver			
Address	Floor	Prediction	Evening
'30 NOBBS STREET'	2	9	A
'30 NOBBS STREET'	1	9	A
'30 NOBBS STREET'	3	10	A
'30 NOBBS STREET'	2	9	A
'30 NOBBS STREET'	1	6	A
'30 NOBBS STREET'	3	1	A
'30 NOBBS STREET'	2	0	A
'30 NOBBS STREET'	1	0	A
'30 NOBBS STREET'	3	3	A
'30 NOBBS STREET'	2	8	A
'30 NOBBS STREET'	1	8	A
'30 NOBBS STREET'	3	7	A
'30 NOBBS STREET'	2	4	A
'30 NOBBS STREET'	1	2	A
'31 BENT STREET'	3	14	A
'31 BENT STREET'	2	18	A
'31 BENT STREET'	1	18	A
'31-33 STEWART STREET'	3	28	A
'31-33 STEWART STREET'	2	28	A
'31-33 STEWART STREET'	1	28	A
'30 NOBBS STREET'	3	7	A
'30 NOBBS STREET'	2	6	A
'30 NOBBS STREET'	1	4	A
'31 GORDON STREET'	2	13	A
'31 GORDON STREET'	1	13	A
'30 RIDGE STREET'	2	3	A
'30 RIDGE STREET'	1	-1	A
'30 NOBBS STREET'	2	2	A
'30 NOBBS STREET'	1	2	A
'31-35 CHELSEA STREET'	3	15	A
'31-35 CHELSEA STREET'	2	14	A
'31-35 CHELSEA STREET'	1	10	A
'30 NOBBS STREET'	1	7	A
'30 WALTER STREET'	1	25	A
'42 COOK ROAD'	2	6	A
'42 COOK ROAD'	1	6	A
'42 LANG ROAD'	3	7	A
'42 LANG ROAD'	2	9	A
'42 LANG ROAD'	1	6	A
'43 GORDON STREET'	2	12	A
'43 GORDON STREET'	1	11	A
'43 MOORE PARK ROAD'	2	16	A
'43 MOORE PARK ROAD'	1	20	A
'43 ALBION AVENUE'	3	15	A
'43 ALBION AVENUE'	2	15	A
'43 ALBION AVENUE'	1	13	A
'43 MOORE PARK ROAD'	2	16	A
'43 MOORE PARK ROAD'	1	18	A
'43 REGENT STREET'	3	23	A
'43 REGENT STREET'	2	23	A
'43 REGENT STREET'	1	23	A
'42 REGENT STREET'	1	19	A
'42 MARTIN ROAD'	2	-5	A
'42 MARTIN ROAD'	1	-5	A
'42 SELWYN STREET'	1	10	A

Receiver			
Address	Floor	Prediction	Evening
'42 THURLOW STREET'	1	11	A
'43 MOORE PARK ROAD'	1	18	A
'43 LITTLE CLEVELAND STREET'	1	4	A
'43 GREENS ROAD'	1	10	A
'44 GORDON STREET'	2	15	A
'44 GORDON STREET'	1	14	A
'43 MORT STREET'	2	1	A
'43 MORT STREET'	1	0	A
'43 RIDGE STREET'	2	9	A
'43 RIDGE STREET'	1	4	A
'43 NOBBS STREET'	2	1	A
'43 NOBBS STREET'	1	1	A
'44 LEINSTER STREET'	1	18	A
'44 CHELSEA STREET'	1	6	A
'43 THURLOW STREET'	1	12	A
'43 ROBERTSON ROAD'	1	-3	A
'44-46 LANG ROAD'	2	4	A
'44-46 LANG ROAD'	1	5	A
'45 BENT STREET'	2	21	A
'45 BENT STREET'	1	20	A
'44 COOK ROAD'	3	7	A
'44 COOK ROAD'	2	8	A
'44 COOK ROAD'	1	8	A
'43 ROBERTSON ROAD'	1	-3	A
'44 GORDON STREET'	1	16	A
'45 GORDON STREET'	2	10	A
'45 GORDON STREET'	1	10	A
'44 DRIVER AVENUE'	11	21	A
'44 DRIVER AVENUE'	10	21	A
'44 DRIVER AVENUE'	9	21	A
'44 DRIVER AVENUE'	8	21	A
'44 DRIVER AVENUE'	7	21	A
'44 DRIVER AVENUE'	6	21	A
'44 DRIVER AVENUE'	5	21	A
'44 DRIVER AVENUE'	4	21	A
'44 DRIVER AVENUE'	3	21	A
'44 DRIVER AVENUE'	2	21	A
'44 DRIVER AVENUE'	1	9	A
'44 RIDGE STREET'	2	1	A
'44 RIDGE STREET'	1	1	A
'44 WALTER STREET'	2	24	A
'44 WALTER STREET'	1	23	A
'44 DRIVER AVENUE'	5	27	A
'44 DRIVER AVENUE'	4	27	A
'44 DRIVER AVENUE'	3	27	A
'44 DRIVER AVENUE'	2	23	A
'44 DRIVER AVENUE'	1	15	A
'44 PARKHAM STREET'	2	13	A
'44 PARKHAM STREET'	1	8	A
'44 MARTIN ROAD'	1	-2	A
'44 MARTIN ROAD'	1	0	A
'44 MARTIN ROAD'	2	-2	A
'44 MARTIN ROAD'	1	-2	A
'44 REGENT STREET'	1	20	A
'44 STEWART STREET'	1	21	A

Receiver			
Address	Floor	Prediction	Evening
'45 LITTLE CLEVELAND STREET'	2	11	A
'45 LITTLE CLEVELAND STREET'	1	6	A
'45 REGENT STREET'	3	21	A
'45 REGENT STREET'	2	21	A
'45 REGENT STREET'	1	21	A
'45 GREENS ROAD'	2	13	A
'45 GREENS ROAD'	1	9	A
'45-47 ROBERTSON ROAD'	2	4	A
'45-47 ROBERTSON ROAD'	1	4	A
'45 COOK ROAD'	2	5	A
'45 COOK ROAD'	1	5	A
'45 OATLEY ROAD'	3	24	A
'45 OATLEY ROAD'	2	24	A
'45 OATLEY ROAD'	1	23	A
'46 LEINSTER STREET'	2	13	A
'46 LEINSTER STREET'	1	13	A
'45 MOORE PARK ROAD'	2	28	A
'45 MOORE PARK ROAD'	1	28	A
'45 MORT STREET'	2	14	A
'45 MORT STREET'	1	9	A
'45 NOBBS STREET'	2	6	A
'45 NOBBS STREET'	1	5	A
'46 GORDON STREET'	2	13	A
'46 GORDON STREET'	1	13	A
'45 RIDGE STREET'	2	7	A
'45 RIDGE STREET'	1	3	A
'47 BENT STREET'	3	22	A
'47 BENT STREET'	2	21	A
'47 BENT STREET'	1	20	A
'46 CHELSEA STREET'	1	5	A
'46 RENNY STREET'	3	19	A
'46 RENNY STREET'	2	13	A
'46 RENNY STREET'	1	17	A
'52 COOK ROAD'	2	9	A
'52 COOK ROAD'	1	9	A
'52 LANG ROAD'	2	2	A
'52 LANG ROAD'	1	2	A
'55 REGENT STREET'	3	26	A
'55 REGENT STREET'	2	22	A
'55 REGENT STREET'	1	22	A
'53 MOORE PARK ROAD'	3	12	A
'53 MOORE PARK ROAD'	2	12	A
'53 MOORE PARK ROAD'	1	12	A
'52 LANG ROAD'	1	9	A
'52 STEWART STREET'	2	18	A
'52 STEWART STREET'	1	18	A
'52 SELWYN STREET'	1	8	A
'54 GORDON STREET'	2	15	A
'54 GORDON STREET'	1	15	A
'53-55 COOK ROAD'	8	6	A
'53-55 COOK ROAD'	7	4	A
'53-55 COOK ROAD'	6	4	A
'53-55 COOK ROAD'	5	4	A
'53-55 COOK ROAD'	4	4	A
'53-55 COOK ROAD'	3	5	A

Receiver			
Address	Floor	Prediction	Evening
'53-55 COOK ROAD'	2	5	A
'53-55 COOK ROAD'	1	5	A
'52 SELWYN STREET'	1	10	A
'54 GORDON STREET'	1	11	A
'54 LEINSTER STREET'	1	11	A
'54 COOK ROAD'	3	10	A
'54 COOK ROAD'	2	9	A
'54 COOK ROAD'	1	9	A
'55 MOORE PARK ROAD'	3	20	A
'55 MOORE PARK ROAD'	2	18	A
'55 MOORE PARK ROAD'	1	16	A
'54 LANG ROAD'	1	3	A
'54 STEWART STREET'	2	18	A
'54 STEWART STREET'	1	17	A
'54 RIDGE STREET'	2	12	A
'54 RIDGE STREET'	1	7	A
'58 LEINSTER STREET'	4	23	A
'58 LEINSTER STREET'	3	15	A
'58 LEINSTER STREET'	2	13	A
'58 LEINSTER STREET'	1	12	A
'54 REGENT STREET'	1	18	A
'56 GORDON STREET'	2	12	A
'56 GORDON STREET'	1	11	A
'55 REGENT STREET'	1	26	A
'57 REGENT STREET'	3	19	A
'57 REGENT STREET'	2	19	A
'57 REGENT STREET'	1	20	A
'55 PHELPS STREET'	1	4	A
'56 RIDGE STREET'	2	12	A
'56 RIDGE STREET'	1	7	A
'56 COOK ROAD'	1	11	A
'56 LANG ROAD'	2	2	A
'56 LANG ROAD'	1	2	A
'56 REGENT STREET'	1	19	A
'56 LANG ROAD'	1	5	A
'56 STEWART STREET'	3	17	A
'56 STEWART STREET'	2	17	A
'56 STEWART STREET'	1	16	A
'56 LANG ROAD'	2	8	A
'56 LANG ROAD'	1	8	A
'56 RENNY STREET'	1	15	A
'56 MARTIN ROAD'	2	-5	A
'56 MARTIN ROAD'	1	-5	A
'56 PARKHAM STREET'	2	0	A
'56 PARKHAM STREET'	1	0	A
'57 STEWART STREET'	2	27	A
'57 STEWART STREET'	1	26	A
'57-67 COOK ROAD'	7	3	A
'57-67 COOK ROAD'	6	3	A
'57-67 COOK ROAD'	5	3	A
'57-67 COOK ROAD'	4	4	A
'57-67 COOK ROAD'	3	4	A
'57-67 COOK ROAD'	2	4	A
'57-67 COOK ROAD'	1	4	A
'56 SELWYN STREET'	1	7	A

Receiver			
Address	Floor	Prediction	Evening
'57 PHELPS STREET'	2	5	A
'57 PHELPS STREET'	1	3	A
'58 LEINSTER STREET'	2	12	A
'58 LEINSTER STREET'	1	11	A
'57 SELWYN STREET'	1	6	A
'57 OATLEY ROAD'	2	29	A
'57 OATLEY ROAD'	1	27	A
'59 REGENT STREET'	3	25	A
'59 REGENT STREET'	2	24	A
'59 REGENT STREET'	1	24	A
'58-60 SELWYN STREET'	2	6	A
'58-60 SELWYN STREET'	1	6	A
'58 COOK ROAD'	3	11	A
'58 COOK ROAD'	2	11	A
'58 COOK ROAD'	1	10	A
'58-60 SELWYN STREET'	2	6	A
'58-60 SELWYN STREET'	1	6	A
'58 REGENT STREET'	2	19	A
'58 REGENT STREET'	1	18	A
'58-60 SELWYN STREET'	2	9	A
'58-60 SELWYN STREET'	1	9	A
'59 MOORE PARK ROAD'	3	9	A
'59 MOORE PARK ROAD'	2	9	A
'59 MOORE PARK ROAD'	1	11	A
'58 COOK ROAD'	1	11	A
'58 RIDGE STREET'	2	6	A
'58 RIDGE STREET'	1	2	A
'58 LANG ROAD'	2	2	A
'58 LANG ROAD'	1	2	A
'61 REGENT STREET'	3	34	A
'38 DRIVER AVENUE'	2	18	A
'38 DRIVER AVENUE'	1	17	A
'38 DRIVER AVENUE'	2	8	A
'38 DRIVER AVENUE'	1	8	A
'38 DRIVER AVENUE'	6	39	A
'38 DRIVER AVENUE'	5	39	A
'38 DRIVER AVENUE'	4	38	A
'38 DRIVER AVENUE'	3	35	A
'38 DRIVER AVENUE'	2	34	A
'38 DRIVER AVENUE'	1	35	A
'38 DRIVER AVENUE'	3	3	A
'38 DRIVER AVENUE'	2	4	A
'38 DRIVER AVENUE'	1	4	A
'38 DRIVER AVENUE'	2	14	A
'38 DRIVER AVENUE'	1	13	A
'38 DRIVER AVENUE'	2	14	A
'38 DRIVER AVENUE'	1	12	A
'38 DRIVER AVENUE'	3	17	A
'38 DRIVER AVENUE'	2	18	A
'38 DRIVER AVENUE'	1	18	A
'38 DRIVER AVENUE'	2	17	A
'38 DRIVER AVENUE'	1	15	A
'38 DRIVER AVENUE'	3	23	A
'38 DRIVER AVENUE'	2	21	A
'38 DRIVER AVENUE'	1	20	A

Receiver			
Address	Floor	Prediction	Evening
'38 DRIVER AVENUE'	4	14	A
'38 DRIVER AVENUE'	3	13	A
'38 DRIVER AVENUE'	2	14	A
'38 DRIVER AVENUE'	1	14	A
'38 DRIVER AVENUE'	1	16	A
'39 BENT STREET'	3	17	A
'39 BENT STREET'	2	17	A
'39 BENT STREET'	1	17	A
'38 DRIVER AVENUE'	1	8	A
'38 DRIVER AVENUE'	1	16	A
'38 DRIVER AVENUE'	1	19	A
'38 DRIVER AVENUE'	2	17	A
'38 DRIVER AVENUE'	1	18	A
'38 DRIVER AVENUE'	5	38	A
'38 DRIVER AVENUE'	4	37	A
'38 DRIVER AVENUE'	3	35	A
'38 DRIVER AVENUE'	2	34	A
'38 DRIVER AVENUE'	1	34	A
'38 LEINSTER STREET'	1	15	A
'38 GORDON STREET'	1	14	A
'38 DRIVER AVENUE'	3	13	A
'38 DRIVER AVENUE'	2	13	A
'38 DRIVER AVENUE'	1	13	A
'38 DRIVER AVENUE'	1	35	A
'38 DRIVER AVENUE'	2	12	A
'38 DRIVER AVENUE'	1	12	A
'38 DRIVER AVENUE'	2	32	A
'38 DRIVER AVENUE'	1	32	A
'38 DRIVER AVENUE'	1	13	A
'38 DRIVER AVENUE'	1	36	A
'38 MADDISON STREET'	1	12	A
'38 DRIVER AVENUE'	1	19	A
'38 STEWART STREET'	2	23	A
'38 STEWART STREET'	1	23	A
'38 LANG ROAD'	1	6	A
'39 MOORE PARK ROAD'	3	14	A
'39 MOORE PARK ROAD'	2	14	A
'39 MOORE PARK ROAD'	1	14	A
'38 MARTIN ROAD'	3	-5	A
'38 MARTIN ROAD'	2	-5	A
'38 MARTIN ROAD'	1	-5	A
'38 RIDGE STREET'	2	5	A
'38 RIDGE STREET'	1	0	A
'38 MARTIN ROAD'	2	-4	A
'38 MARTIN ROAD'	1	-2	A
'38 NOBBS STREET'	1	1	A
'38 MARTIN ROAD'	1	-3	A
'38 STEWART STREET'	2	21	A
'38 STEWART STREET'	1	20	A
'38 SELWYN STREET'	2	8	A
'38 SELWYN STREET'	1	8	A
'38 NOBBS STREET'	1	7	A
'39 GORDON STREET'	2	11	A
'39 GORDON STREET'	1	10	A
'38 THURLOW STREET'	1	15	A

Receiver			
Address	Floor	Prediction	Evening
'39 BENT STREET'	1	25	A
'38 WALTER STREET'	1	26	A
'39 REGENT STREET'	3	19	A
'39 REGENT STREET'	2	19	A
'39 REGENT STREET'	1	20	A
'39 BENT STREET'	1	24	A
'39-43 COOK ROAD'	8	4	A
'39-43 COOK ROAD'	7	4	A
'39-43 COOK ROAD'	6	4	A
'61 REGENT STREET'	2	28	A
'61 REGENT STREET'	1	26	A
'58 STEWART STREET'	2	16	A
'58 STEWART STREET'	1	15	A
'58 PARKHAM STREET'	2	0	A
'58 PARKHAM STREET'	1	0	A
'58 MARTIN ROAD'	2	-4	A
'58 MARTIN ROAD'	1	-4	A
'59 PHELPS STREET'	2	21	A
'59 PHELPS STREET'	1	15	A
'61 REGENT STREET'	2	31	A
'61 REGENT STREET'	1	30	A
'61 REGENT STREET'	2	29	A
'61 REGENT STREET'	1	27	A
'59 MOORE PARK ROAD'	1	13	A
'60-62 COOK ROAD'	3	8	A
'60-62 COOK ROAD'	2	8	A
'60-62 COOK ROAD'	1	8	A
'60 STEWART STREET'	2	14	A
'60 STEWART STREET'	1	13	A
'60 RIDGE STREET'	2	1	A
'60 RIDGE STREET'	1	-1	A
'60 LANG ROAD'	2	4	A
'60 LANG ROAD'	1	4	A
'62 GORDON STREET'	2	11	A
'62 GORDON STREET'	1	12	A
'60 PARKHAM STREET'	2	9	A
'60 PARKHAM STREET'	1	5	A
'61 IRIS STREET'	2	9	A
'61 IRIS STREET'	1	8	A
'61 MOORE PARK ROAD'	1	12	A
'63 STEWART STREET'	2	28	A
'63 STEWART STREET'	1	27	A
'62 REGENT STREET'	2	20	A
'62 REGENT STREET'	1	20	A
'61 PHELPS STREET'	1	20	A
'61 SELWYN STREET'	1	6	A
'62 LANG ROAD'	2	4	A
'62 LANG ROAD'	1	4	A
'64 REGENT STREET'	2	22	A
'64 REGENT STREET'	1	22	A
'62 PARKHAM STREET'	2	11	A
'62 PARKHAM STREET'	1	7	A
'63-65 PHELPS STREET'	2	21	A
'63-65 PHELPS STREET'	1	20	A
'62 LANG ROAD'	2	3	A

Receiver			
Address	Floor	Prediction	Evening
'62 LANG ROAD'	1	5	A
'65 STEWART STREET'	2	28	A
'65 STEWART STREET'	1	28	A
'63 MOORE PARK ROAD'	1	11	A
'62 SELWYN STREET'	2	5	A
'62 SELWYN STREET'	1	5	A
'67 STEWART STREET'	2	29	A
'67 STEWART STREET'	1	27	A
'63-65 SELWYN STREET'	2	4	A
'63-65 SELWYN STREET'	1	3	A
'64 REGENT STREET'	2	21	A
'64 REGENT STREET'	1	21	A
'64 LANG ROAD'	2	5	A
'64 LANG ROAD'	1	4	A
'66 REGENT STREET'	2	22	A
'66 REGENT STREET'	1	22	A
'64 LANG ROAD'	2	6	A
'64 LANG ROAD'	1	6	A
'64 LANG ROAD'	1	9	A
'64 LANG ROAD'	2	2	A
'64 LANG ROAD'	1	2	A
'65 MOORE PARK ROAD'	2	7	A
'65 MOORE PARK ROAD'	1	6	A
'68 REGENT STREET'	2	22	A
'68 REGENT STREET'	1	22	A
'73 STEWART STREET'	3	20	A
'73 STEWART STREET'	2	18	A
'73 STEWART STREET'	1	19	A
'66 COOK ROAD'	2	14	A
'66 COOK ROAD'	1	14	A
'67 PHELPS STREET'	2	21	A
'67 PHELPS STREET'	1	20	A
'67 REGENT STREET'	1	26	A
'67 PHELPS STREET'	2	21	A
'67 PHELPS STREET'	1	20	A
'66 LANG ROAD'	2	4	A
'66 LANG ROAD'	1	4	A
'69 STEWART STREET'	2	30	A
'69 STEWART STREET'	1	29	A
'71 LEINSTER STREET'	3	21	A
'71 LEINSTER STREET'	2	21	A
'71 LEINSTER STREET'	1	22	A
'68 COOK ROAD'	3	8	A
'68 COOK ROAD'	2	8	A
'68 COOK ROAD'	1	8	A
'68 GORDON STREET'	1	10	A
'75 LEINSTER STREET'	3	23	A
'75 LEINSTER STREET'	2	22	A
'75 LEINSTER STREET'	1	23	A
'68 LANG ROAD'	2	4	A
'68 LANG ROAD'	1	4	A
'71 STEWART STREET'	2	32	A
'71 STEWART STREET'	1	28	A
'69-75 COOK ROAD'	8	15	A
'69-75 COOK ROAD'	7	13	A

Receiver			
Address	Floor	Prediction	Evening
'69-75 COOK ROAD'	6	12	A
'69-75 COOK ROAD'	5	12	A
'69-75 COOK ROAD'	4	11	A
'69-75 COOK ROAD'	3	11	A
'69-75 COOK ROAD'	2	10	A
'69-75 COOK ROAD'	1	10	A
'68 LANG ROAD'	1	4	A
'70 REGENT STREET'	1	24	A
'75 OXFORD STREET'	2	33	A
'75 OXFORD STREET'	1	29	A
'75 OXFORD STREET'	1	30	A
'75 OXFORD STREET'	2	25	A
'75 OXFORD STREET'	1	24	A
'75 OXFORD STREET'	3	26	A
'75 OXFORD STREET'	2	23	A
'75 OXFORD STREET'	1	21	A
'75 OXFORD STREET'	1	21	A
'75 OXFORD STREET'	2	27	A
'75 OXFORD STREET'	1	25	A
'76 REGENT STREET'	2	28	A
'76 REGENT STREET'	1	26	A
'75 OXFORD STREET'	2	34	A
'75 OXFORD STREET'	1	30	A
'75 OXFORD STREET'	1	32	A
'75 OXFORD STREET'	1	23	A
'75 OXFORD STREET'	3	34	A
'75 OXFORD STREET'	2	34	A
'75 OXFORD STREET'	1	33	A
'75 OXFORD STREET'	1	17	A
'75 OXFORD STREET'	4	30	A
'75 OXFORD STREET'	3	29	A
'75 OXFORD STREET'	2	24	A
'75 OXFORD STREET'	1	21	A
'75 OXFORD STREET'	2	23	A
'75 OXFORD STREET'	1	23	A
'75 OXFORD STREET'	2	12	A
'75 OXFORD STREET'	1	9	A
'75 OXFORD STREET'	2	22	A
'75 OXFORD STREET'	1	21	A
'75 OXFORD STREET'	1	18	A
'75 OXFORD STREET'	6	34	A
'75 OXFORD STREET'	5	32	A
'75 OXFORD STREET'	4	29	A
'75 OXFORD STREET'	3	29	A
'75 OXFORD STREET'	2	25	A
'75 OXFORD STREET'	1	20	A
'75 OXFORD STREET'	1	22	A
'75 OXFORD STREET'	3	35	A
'75 OXFORD STREET'	2	34	A
'75 OXFORD STREET'	1	30	A
'75 OXFORD STREET'	2	9	A
'75 OXFORD STREET'	1	9	A
'77 STEWART STREET'	2	20	A
'77 STEWART STREET'	1	20	A
'75 OXFORD STREET'	1	16	A

Receiver			
Address	Floor	Prediction	Evening
'75 OXFORD STREET'	2	12	A
'75 OXFORD STREET'	1	11	A
'75 OXFORD STREET'	2	25	A
'75 OXFORD STREET'	1	21	A
'75 OXFORD STREET'	2	18	A
'75 OXFORD STREET'	1	17	A
'75 OXFORD STREET'	1	14	A
'77-83 COOK ROAD'	7	4	A
'77-83 COOK ROAD'	6	3	A
'77-83 COOK ROAD'	5	3	A
'77-83 COOK ROAD'	4	3	A
'77-83 COOK ROAD'	3	3	A
'77-83 COOK ROAD'	2	3	A
'77-83 COOK ROAD'	1	4	A
'75 OXFORD STREET'	3	14	A
'75 OXFORD STREET'	2	11	A
'75 OXFORD STREET'	1	11	A
'75 OXFORD STREET'	2	13	A
'75 OXFORD STREET'	1	14	A
'75 OXFORD STREET'	2	22	A
'75 OXFORD STREET'	1	21	A
'75 OXFORD STREET'	2	19	A
'75 OXFORD STREET'	1	17	A
'83 STEWART STREET'	3	21	A
'83 STEWART STREET'	2	20	A
'83 STEWART STREET'	1	20	A
'76 GORDON STREET'	1	10	A
'76 MARSHALL STREET'	2	9	A
'76 MARSHALL STREET'	1	6	A
'75 OXFORD STREET'	1	24	A
'75 OXFORD STREET'	3	24	A
'75 OXFORD STREET'	2	25	A
'75 OXFORD STREET'	1	24	A
'75 OXFORD STREET'	1	15	A
'76 LANG ROAD'	2	1	A
'76 LANG ROAD'	1	1	A
'77-85 FITZROY STREET'	2	4	A
'77-85 FITZROY STREET'	1	5	A
'77-79 PHELPS STREET'	2	21	A
'77-79 PHELPS STREET'	1	20	A
'83 LEINSTER STREET'	3	22	A
'83 LEINSTER STREET'	2	21	A
'83 LEINSTER STREET'	1	22	A
'78 GORDON STREET'	2	11	A
'78 GORDON STREET'	1	10	A
'81 STEWART STREET'	2	23	A
'81 STEWART STREET'	1	22	A
'82 GORDON STREET'	3	9	A
'82 GORDON STREET'	2	8	A
'82 GORDON STREET'	1	8	A
'80 GORDON STREET'	2	11	A
'80 GORDON STREET'	1	10	A
'80 COOK ROAD'	8	4	A
'80 COOK ROAD'	7	4	A
'80 COOK ROAD'	6	4	A

Receiver			
Address	Floor	Prediction	Evening
'80 COOK ROAD'	5	4	A
'80 COOK ROAD'	4	5	A
'80 COOK ROAD'	3	5	A
'80 COOK ROAD'	2	5	A
'80 COOK ROAD'	1	5	A
'46 CHELSEA STREET'	1	15	A
'46 GORDON STREET'	1	17	A
'46 REGENT STREET'	1	22	A
'46 COOK ROAD'	2	6	A
'46 COOK ROAD'	1	6	A
'46 REGENT STREET'	1	20	A
'46 RIDGE STREET'	2	6	A
'46 RIDGE STREET'	1	4	A
'46 RENNY STREET'	2	16	A
'46 RENNY STREET'	1	16	A
'46 MARTIN ROAD'	1	-5	A
'47 ALBION AVENUE'	3	14	A
'47 ALBION AVENUE'	2	13	A
'47 ALBION AVENUE'	1	12	A
'46 MARTIN ROAD'	2	-6	A
'46 MARTIN ROAD'	1	-6	A
'47 GORDON STREET'	2	11	A
'47 GORDON STREET'	1	11	A
'46 SELWYN STREET'	2	9	A
'46 SELWYN STREET'	1	9	A
'46 WALTER STREET'	1	26	A
'46 STEWART STREET'	1	22	A
'47 GREENS ROAD'	3	18	A
'47 GREENS ROAD'	2	17	A
'47 GREENS ROAD'	1	13	A
'47 REGENT STREET'	3	20	A
'47 REGENT STREET'	2	20	A
'47 REGENT STREET'	1	21	A
'47 CHELSEA STREET'	1	8	A
'47 GREENS ROAD'	2	17	A
'47 GREENS ROAD'	1	13	A
'47 COOK ROAD'	3	5	A
'47 COOK ROAD'	2	5	A
'47 COOK ROAD'	1	5	A
'47 MOORE PARK ROAD'	2	28	A
'47 MOORE PARK ROAD'	1	28	A
'47 LITTLE CLEVELAND STREET'	1	7	A
'48 LEINSTER STREET'	2	14	A
'48 LEINSTER STREET'	1	13	A
'47 MADDISON STREET'	2	16	A
'47 MADDISON STREET'	1	11	A
'47 MOORE PARK ROAD'	1	14	A
'48 GORDON STREET'	2	15	A
'48 GORDON STREET'	1	14	A
'47 MORT STREET'	2	14	A
'47 MORT STREET'	1	9	A
'49-51 STEWART STREET'	4	30	A
'49-51 STEWART STREET'	3	28	A
'49-51 STEWART STREET'	2	28	A
'49-51 STEWART STREET'	1	27	A

Receiver			
Address	Floor	Prediction	Evening
'47 OATLEY ROAD'	2	26	A
'47 OATLEY ROAD'	1	25	A
'47 RIDGE STREET'	2	16	A
'47 RIDGE STREET'	1	10	A
'48 CHELSEA STREET'	1	12	A
'49 GORDON STREET'	3	10	A
'49 GORDON STREET'	2	10	A
'49 GORDON STREET'	1	11	A
'48 RIDGE STREET'	2	7	A
'48 RIDGE STREET'	1	3	A
'48 COOK ROAD'	2	7	A
'48 COOK ROAD'	1	7	A
'48 LANG ROAD'	1	4	A
'49-51 COOK ROAD'	8	5	A
'49-51 COOK ROAD'	7	4	A
'49-51 COOK ROAD'	6	4	A
'49-51 COOK ROAD'	5	4	A
'49-51 COOK ROAD'	4	4	A
'49-51 COOK ROAD'	3	5	A
'49-51 COOK ROAD'	2	5	A
'49-51 COOK ROAD'	1	5	A
'48 PARKHAM STREET'	2	0	A
'48 PARKHAM STREET'	1	0	A
'48 STEWART STREET'	2	21	A
'48 STEWART STREET'	1	20	A
'48 MARTIN ROAD'	2	-5	A
'48 MARTIN ROAD'	1	-5	A
'49 REGENT STREET'	3	22	A
'49 REGENT STREET'	2	22	A
'49 REGENT STREET'	1	23	A
'49-51 STEWART STREET'	2	27	A
'49-51 STEWART STREET'	1	27	A
'48 REGENT STREET'	1	21	A
'49 ALBION AVENUE'	2	11	A
'49 ALBION AVENUE'	1	10	A
'49 MORT STREET'	3	16	A
'49 MORT STREET'	2	10	A
'49 MORT STREET'	1	6	A
'49-51 ROBERTSON ROAD'	1	-2	A
'49 MOORE PARK ROAD'	1	16	A
'49-51 ROBERTSON ROAD'	1	-2	A
'49-51 ROBERTSON ROAD'	1	-2	A
'49 MORT STREET'	2	19	A
'49 MORT STREET'	1	11	A
'49 MOORE PARK ROAD'	1	28	A
'49 MADDISON STREET'	1	7	A
'49 OATLEY ROAD'	2	24	A
'49 OATLEY ROAD'	1	24	A
'50 GORDON STREET'	2	13	A
'50 GORDON STREET'	1	12	A
'49 REGENT STREET'	1	23	A
'51 REGENT STREET'	4	19	A
'51 REGENT STREET'	3	20	A
'51 REGENT STREET'	2	21	A
'51 REGENT STREET'	1	21	A

Receiver			
Address	Floor	Prediction	Evening
'50 GORDON STREET'	2	16	A
'50 GORDON STREET'	1	16	A
'49 REGENT STREET'	1	24	A
'49 PHELPS STREET'	1	5	A
'50-56 MARSHALL STREET'	2	9	A
'50-56 MARSHALL STREET'	1	6	A
'50 LEINSTER STREET'	2	14	A
'50 LEINSTER STREET'	1	13	A
'49 RIDGE STREET'	2	16	A
'49 RIDGE STREET'	1	10	A
'50 COOK ROAD'	3	9	A
'50 COOK ROAD'	2	9	A
'50 COOK ROAD'	1	9	A
'51 GORDON STREET'	3	15	A
'51 GORDON STREET'	2	14	A
'51 GORDON STREET'	1	14	A
'50 LANG ROAD'	2	6	A
'50 LANG ROAD'	1	6	A
'50 RIDGE STREET'	2	10	A
'50 RIDGE STREET'	1	5	A
'50 LANG ROAD'	1	9	A
'50 STEWART STREET'	2	20	A
'50 STEWART STREET'	1	19	A
'51 MOORE PARK ROAD'	2	28	A
'51 MOORE PARK ROAD'	1	28	A
'50 LANG ROAD'	1	8	A
'50 REGENT STREET'	1	20	A
'50 MARTIN ROAD'	2	-5	A
'50 MARTIN ROAD'	1	-5	A
'50 MARTIN ROAD'	1	-5	A
'50 MARTIN ROAD'	2	-5	A
'50 MARTIN ROAD'	1	-5	A
'50 SELWYN STREET'	1	7	A
'51 MADDISON STREET'	1	6	A
'50 THURLOW STREET'	1	12	A
'51 PHELPS STREET'	1	4	A
'50 SELWYN STREET'	1	9	A
'52 LEINSTER STREET'	3	14	A
'52 LEINSTER STREET'	2	13	A
'52 LEINSTER STREET'	1	12	A
'53 REGENT STREET'	3	20	A
'53 REGENT STREET'	2	21	A
'53 REGENT STREET'	1	21	A
'52 GORDON STREET'	2	12	A
'52 GORDON STREET'	1	12	A
'51 REGENT STREET'	1	25	A
'51 RIDGE STREET'	2	13	A
'51 RIDGE STREET'	1	8	A
'52 RIDGE STREET'	2	10	A
'52 RIDGE STREET'	1	6	A
'52 REGENT STREET'	2	20	A
'52 REGENT STREET'	1	20	A
'52 COOK ROAD'	3	9	A
'83 STEWART STREET'	3	21	A
'83 STEWART STREET'	2	19	A

Receiver			
Address	Floor	Prediction	Evening
'83 STEWART STREET'	1	19	A
'78 LANG ROAD'	2	4	A
'78 LANG ROAD'	1	4	A
'80 LANG ROAD'	2	0	A
'80 LANG ROAD'	1	0	A
'83 STEWART STREET'	2	21	A
'83 STEWART STREET'	1	21	A
'83 GREENS ROAD'	3	13	A
'83 GREENS ROAD'	2	11	A
'83 GREENS ROAD'	1	12	A
'83 STEWART STREET'	2	20	A
'83 STEWART STREET'	1	20	A
'82 LANG ROAD'	2	4	A
'82 LANG ROAD'	1	4	A
'83 STEWART STREET'	1	19	A
'83 STEWART STREET'	2	21	A
'83 STEWART STREET'	1	20	A
'83 PHELPS STREET'	2	21	A
'83 PHELPS STREET'	1	21	A
'83 STEWART STREET'	1	20	A
'85 STEWART STREET'	2	20	A
'85 STEWART STREET'	1	19	A
'85 STEWART STREET'	2	18	A
'85 STEWART STREET'	1	17	A
'87 STEWART STREET'	2	17	A
'87 STEWART STREET'	1	18	A
'88 GORDON STREET'	3	10	A
'88 GORDON STREET'	2	11	A
'88 GORDON STREET'	1	10	A
'84 GORDON STREET'	1	6	A
'84 LANG ROAD'	2	0	A
'84 LANG ROAD'	1	0	A
'87 ARTHUR STREET'	2	4	A
'87 ARTHUR STREET'	1	2	A
'84 LANG ROAD'	1	6	A
'90 REGENT STREET'	3	23	A
'90 REGENT STREET'	2	23	A
'90 REGENT STREET'	1	23	A
'85-91 COOK ROAD'	2	7	A
'85-91 COOK ROAD'	1	7	A
'86 LANG ROAD'	2	0	A
'86 LANG ROAD'	1	0	A
'97 LEINSTER STREET'	5	31	A
'97 LEINSTER STREET'	4	31	A
'97 LEINSTER STREET'	3	30	A
'97 LEINSTER STREET'	2	31	A
'97 LEINSTER STREET'	1	31	A
'88 REGENT STREET'	1	26	A
'88 LANG ROAD'	2	0	A
'88 LANG ROAD'	1	0	A
'88 LANG ROAD'	2	5	A
'88 LANG ROAD'	1	11	A
'87 PHELPS STREET'	1	21	A
'90 ARTHUR STREET'	2	10	A
'90 ARTHUR STREET'	1	2	A

Receiver			
Address	Floor	Prediction	Evening
'89 ARTHUR STREET'	2	4	A
'89 ARTHUR STREET'	1	2	A
'90 GORDON STREET'	2	16	A
'90 GORDON STREET'	1	15	A
'88 LANG ROAD'	1	6	A
'88 LANG ROAD'	1	11	A
'90 ARTHUR STREET'	1	4	A
'91 STEWART STREET'	2	17	A
'91 STEWART STREET'	1	16	A
'91 ARTHUR STREET'	2	10	A
'91 ARTHUR STREET'	1	6	A
'90 LANG ROAD'	2	5	A
'90 LANG ROAD'	1	4	A
'90 LANG ROAD'	2	0	A
'90 LANG ROAD'	1	0	A
'90 LANG ROAD'	2	5	A
'90 LANG ROAD'	1	4	A
'93 STEWART STREET'	2	16	A
'93 STEWART STREET'	1	15	A
'91 FITZROY STREET'	2	2	A
'91 FITZROY STREET'	1	2	A
'92 LANG ROAD'	2	10	A
'92 LANG ROAD'	1	7	A
'93 ARTHUR STREET'	2	13	A
'93 ARTHUR STREET'	1	8	A
'91 GREENS ROAD'	2	13	A
'91 GREENS ROAD'	1	12	A
'92 LANG ROAD'	2	0	A
'92 LANG ROAD'	1	0	A
'92 LANG ROAD'	1	3	A
'93 STEWART STREET'	1	14	A
'94 ARTHUR STREET'	1	3	A
'96 ARTHUR STREET'	2	5	A
'96 ARTHUR STREET'	1	3	A
'93 FITZROY STREET'	1	2	A
'94 LANG ROAD'	2	8	A
'94 LANG ROAD'	1	7	A
'99-115 FLINDERS STREET'	6	7	A
'99-115 FLINDERS STREET'	5	4	A
'99-115 FLINDERS STREET'	4	3	A
'99-115 FLINDERS STREET'	3	3	A
'99-115 FLINDERS STREET'	2	3	A
'99-115 FLINDERS STREET'	1	3	A
'97 STEWART STREET'	1	19	A
'96 ARTHUR STREET'	2	8	A
'96 ARTHUR STREET'	1	5	A
'97 ARTHUR STREET'	2	9	A
'97 ARTHUR STREET'	1	4	A
'94 LANG ROAD'	2	-1	A
'94 LANG ROAD'	1	-1	A
'95 COOK ROAD'	2	3	A
'95 COOK ROAD'	1	3	A
'116 LANG ROAD'	1	8	A
'116 LANG ROAD'	2	4	A
'116 LANG ROAD'	1	3	A

Receiver			
Address	Floor	Prediction	Evening
'116 LANG ROAD'	2	12	A
'116 LANG ROAD'	1	11	A
'122-130 ARTHUR STREET'	3	2	A
'122-130 ARTHUR STREET'	2	4	A
'122-130 ARTHUR STREET'	1	3	A
'118 FITZROY STREET'	3	3	A
'118 FITZROY STREET'	2	3	A
'118 FITZROY STREET'	1	4	A
'117 ARTHUR STREET'	1	10	A
'117 ANZAC PARADE'	1	5	A
'119 ARTHUR STREET'	1	16	A
'117 ANZAC PARADE'	1	3	A
'121 LEINSTER STREET'	2	12	A
'121 LEINSTER STREET'	1	12	A
'121 ARTHUR STREET'	2	16	A
'121 ARTHUR STREET'	1	15	A
'121-125 COOK ROAD'	8	1	A
'121-125 COOK ROAD'	7	1	A
'121-125 COOK ROAD'	6	1	A
'121-125 COOK ROAD'	5	1	A
'121-125 COOK ROAD'	4	1	A
'121-125 COOK ROAD'	3	1	A
'121-125 COOK ROAD'	2	1	A
'121-125 COOK ROAD'	1	1	A
'119 ANZAC PARADE'	1	3	A
'123 ARTHUR STREET'	1	9	A
'125 ARTHUR STREET'	1	2	A
'131 ARTHUR STREET'	2	4	A
'131 ARTHUR STREET'	1	3	A
'127-131 COOK ROAD'	2	3	A
'127-131 COOK ROAD'	1	3	A
'126 FLINDERS STREET'	2	2	A
'126 FLINDERS STREET'	1	2	A
'126 FLINDERS STREET'	2	3	A
'126 FLINDERS STREET'	1	3	A
'127-131 COOK ROAD'	2	4	A
'127-131 COOK ROAD'	1	3	A
'127 ARTHUR STREET'	1	3	A
'133 ARTHUR STREET'	2	9	A
'133 ARTHUR STREET'	1	5	A
'127-131 COOK ROAD'	1	6	A
'130 FLINDERS STREET'	2	6	A
'130 FLINDERS STREET'	1	6	A
'133-139 COOK ROAD'	3	1	A
'133-139 COOK ROAD'	2	1	A
'133-139 COOK ROAD'	1	1	A
'133-139 COOK ROAD'	2	6	A
'133-139 COOK ROAD'	1	6	A
'132 ARTHUR STREET'	1	9	A
'132 FLINDERS STREET'	1	9	A
'128 FLINDERS STREET'	1	5	A
'135 ARTHUR STREET'	2	8	A
'135 ARTHUR STREET'	1	6	A
'134 ARTHUR STREET'	1	9	A
'136 FLINDERS STREET'	2	9	A

Receiver			
Address	Floor	Prediction	Evening
'136 FLINDERS STREET'	1	9	A
'136 ARTHUR STREET'	1	8	A
'149-151 COOK ROAD'	4	0	A
'149-151 COOK ROAD'	3	11	A
'149-151 COOK ROAD'	2	8	A
'149-151 COOK ROAD'	1	9	A
'141-147 COOK ROAD'	2	3	A
'141-147 COOK ROAD'	1	6	A
'140 FLINDERS STREET'	2	7	A
'140 FLINDERS STREET'	1	7	A
'141-147 COOK ROAD'	2	12	A
'141-147 COOK ROAD'	1	12	A
'146 FLINDERS STREET'	3	6	A
'146 FLINDERS STREET'	2	6	A
'146 FLINDERS STREET'	1	7	A
'160 FLINDERS STREET'	5	3	A
'160 FLINDERS STREET'	4	3	A
'160 FLINDERS STREET'	3	4	A
'160 FLINDERS STREET'	2	4	A
'160 FLINDERS STREET'	1	4	A
'158 FLINDERS STREET'	4	3	A
'158 FLINDERS STREET'	3	4	A
'158 FLINDERS STREET'	2	4	A
'158 FLINDERS STREET'	1	4	A
'144 FLINDERS STREET'	2	6	A
'144 FLINDERS STREET'	1	6	A
'150 FLINDERS STREET'	2	6	A
'150 FLINDERS STREET'	1	7	A
'153-155 COOK ROAD'	3	0	A
'153-155 COOK ROAD'	2	5	A
'153-155 COOK ROAD'	1	5	A
'156 FLINDERS STREET'	2	9	A
'156 FLINDERS STREET'	1	9	A
'162 FLINDERS STREET'	5	15	A
'162 FLINDERS STREET'	4	15	A
'162 FLINDERS STREET'	3	16	A
'162 FLINDERS STREET'	2	11	A
'162 FLINDERS STREET'	1	7	A
'159 COOK ROAD'	1	3	A
'228 MOORE PARK ROAD'	3	35	A
'228 MOORE PARK ROAD'	2	35	A
'228 MOORE PARK ROAD'	1	34	A
'228 MOORE PARK ROAD'	4	36	A
'228 MOORE PARK ROAD'	3	38	A
'228 MOORE PARK ROAD'	2	35	A
'228 MOORE PARK ROAD'	1	34	A
'228 MOORE PARK ROAD'	4	39	A
'228 MOORE PARK ROAD'	3	36	A
'228 MOORE PARK ROAD'	2	36	A
'69-73 MOORE PARK ROAD'	1	8	A
'69 MOORE PARK ROAD'	2	5	A
'69 MOORE PARK ROAD'	1	5	A
'70-78 COOK ROAD'	3	8	A
'70-78 COOK ROAD'	2	8	A
'70-78 COOK ROAD'	1	9	A

Receiver			
Address	Floor	Prediction	Evening
'70-78 COOK ROAD'	1	9	A
'71 STEWART STREET'	1	25	A
'70 LANG ROAD'	2	2	A
'70 LANG ROAD'	1	2	A
'70 COOK ROAD'	1	12	A
'71 PHELPS STREET'	2	21	A
'71 PHELPS STREET'	1	20	A
'71 STEWART STREET'	1	26	A
'72 GORDON STREET'	1	11	A
'74 GORDON STREET'	1	12	A
'72 LANG ROAD'	2	2	A
'72 LANG ROAD'	1	2	A
'72 LANG ROAD'	2	4	A
'72 LANG ROAD'	1	4	A
'74 LANG ROAD'	2	1	A
'74 LANG ROAD'	1	1	A
'75 OXFORD STREET'	2	18	A
'75 OXFORD STREET'	1	17	A
'74 LANG ROAD'	1	5	A
'75 OXFORD STREET'	4	35	A
'75 OXFORD STREET'	3	34	A
'75 OXFORD STREET'	2	34	A
'75 OXFORD STREET'	1	34	A
'75 OXFORD STREET'	4	34	A
'75 OXFORD STREET'	3	33	A
'75 OXFORD STREET'	2	33	A
'75 OXFORD STREET'	1	34	A
'75 OXFORD STREET'	3	22	A
'75 OXFORD STREET'	2	12	A
'75 OXFORD STREET'	1	9	A
'75 OXFORD STREET'	3	34	A
'75 OXFORD STREET'	2	32	A
'75 OXFORD STREET'	1	29	A
'228 MOORE PARK ROAD'	1	34	A
'228 MOORE PARK ROAD'	3	35	A
'228 MOORE PARK ROAD'	2	35	A
'228 MOORE PARK ROAD'	1	34	A
'228 MOORE PARK ROAD'	4	36	A
'228 MOORE PARK ROAD'	3	35	A
'228 MOORE PARK ROAD'	2	35	A
'228 MOORE PARK ROAD'	1	34	A
'228 MOORE PARK ROAD'	4	42	A
'228 MOORE PARK ROAD'	3	39	A
'228 MOORE PARK ROAD'	2	37	A
'228 MOORE PARK ROAD'	1	37	A
'228 MOORE PARK ROAD'	3	34	A
'228 MOORE PARK ROAD'	2	34	A
'228 MOORE PARK ROAD'	1	34	A
'228 MOORE PARK ROAD'	4	35	A
'228 MOORE PARK ROAD'	3	35	A
'228 MOORE PARK ROAD'	2	35	A
'228 MOORE PARK ROAD'	1	34	A
'228 MOORE PARK ROAD'	5	42	A
'228 MOORE PARK ROAD'	4	41	A
'228 MOORE PARK ROAD'	3	37	A

Receiver			
Address	Floor	Prediction	Evening
'228 MOORE PARK ROAD'	2	37	A
'228 MOORE PARK ROAD'	1	34	A
'244 MOORE PARK ROAD'	2	27	A
'244 MOORE PARK ROAD'	1	26	A
'234 MOORE PARK ROAD'	3	46	A
'234 MOORE PARK ROAD'	2	43	A
'234 MOORE PARK ROAD'	1	38	A
'228 MOORE PARK ROAD'	3	34	A
'228 MOORE PARK ROAD'	2	34	A
'228 MOORE PARK ROAD'	1	34	A
'228 MOORE PARK ROAD'	3	35	A
'228 MOORE PARK ROAD'	2	35	A
'228 MOORE PARK ROAD'	1	34	A
'228 MOORE PARK ROAD'	3	37	A
'228 MOORE PARK ROAD'	2	35	A
'228 MOORE PARK ROAD'	1	34	A
'228 MOORE PARK ROAD'	4	39	A
'228 MOORE PARK ROAD'	3	38	A
'228 MOORE PARK ROAD'	2	38	A
'228 MOORE PARK ROAD'	1	36	A
'238 MOORE PARK ROAD'	2	43	A
'238 MOORE PARK ROAD'	1	38	A
'244 MOORE PARK ROAD'	2	46	A
'244 MOORE PARK ROAD'	1	41	A
'230 MOORE PARK ROAD'	1	28	A
'230 MOORE PARK ROAD'	1	38	A
'246 MOORE PARK ROAD'	2	44	A
'246 MOORE PARK ROAD'	1	39	A
'236 MOORE PARK ROAD'	1	26	A
'247 OXFORD STREET'	5	16	A
'247 OXFORD STREET'	4	10	A
'247 OXFORD STREET'	3	9	A
'247 OXFORD STREET'	2	9	A
'247 OXFORD STREET'	1	8	A
'248-250 MOORE PARK ROAD'	3	47	A
'248-250 MOORE PARK ROAD'	2	45	A
'248-250 MOORE PARK ROAD'	1	39	A
'246 MOORE PARK ROAD'	1	26	A
'255 OXFORD STREET'	4	25	A
'255 OXFORD STREET'	3	17	A
'255 OXFORD STREET'	2	16	A
'255 OXFORD STREET'	1	15	A
'258 MOORE PARK ROAD'	3	52	A
'258 MOORE PARK ROAD'	2	47	A
'258 MOORE PARK ROAD'	1	41	A
'252 MOORE PARK ROAD'	3	52	A
'252 MOORE PARK ROAD'	2	47	A
'252 MOORE PARK ROAD'	1	41	A
'256 MOORE PARK ROAD'	2	26	A
'256 MOORE PARK ROAD'	1	26	A
'257 OXFORD STREET'	3	20	A
'257 OXFORD STREET'	2	17	A
'257 OXFORD STREET'	1	16	A
'251-255 OXFORD STREET'	2	14	A
'251-255 OXFORD STREET'	1	14	A

Receiver			
Address	Floor	Prediction	Evening
'250 MOORE PARK ROAD'	1	28	A
'270 MOORE PARK ROAD'	2	29	A
'270 MOORE PARK ROAD'	1	29	A
'262 MOORE PARK ROAD'	2	27	A
'262 MOORE PARK ROAD'	1	28	A
'278 MOORE PARK ROAD'	2	31	A
'278 MOORE PARK ROAD'	1	30	A
'262 MOORE PARK ROAD'	3	50	A
'262 MOORE PARK ROAD'	2	46	A
'262 MOORE PARK ROAD'	1	40	A
'270 MOORE PARK ROAD'	3	48	A
'270 MOORE PARK ROAD'	2	45	A
'270 MOORE PARK ROAD'	1	39	A
'266 OXFORD STREET'	2	9	A
'266 OXFORD STREET'	1	9	A
'272 MOORE PARK ROAD'	2	30	A
'272 MOORE PARK ROAD'	1	30	A
'276 MOORE PARK ROAD'	2	43	A
'276 MOORE PARK ROAD'	1	39	A
'274 MOORE PARK ROAD'	2	44	A
'274 MOORE PARK ROAD'	1	39	A
'267 OXFORD STREET'	1	12	A
'284 MOORE PARK ROAD'	2	44	A
'284 MOORE PARK ROAD'	1	40	A
'284 MOORE PARK ROAD'	2	29	A
'284 MOORE PARK ROAD'	1	29	A
'292 MOORE PARK ROAD'	2	42	A
'292 MOORE PARK ROAD'	1	39	A
'286 MOORE PARK ROAD'	2	29	A
'286 MOORE PARK ROAD'	1	29	A
'280 MOORE PARK ROAD'	1	39	A
'286 MOORE PARK ROAD'	2	43	A
'294 MOORE PARK ROAD'	2	28	A
'294 MOORE PARK ROAD'	1	26	A
'298 MOORE PARK ROAD'	3	41	A
'298 MOORE PARK ROAD'	2	40	A
'298 MOORE PARK ROAD'	1	37	A
'294 MOORE PARK ROAD'	3	45	A
'294 MOORE PARK ROAD'	2	44	A
'294 MOORE PARK ROAD'	1	41	A
'292 OXFORD STREET'	3	17	A
'292 OXFORD STREET'	2	15	A
'292 OXFORD STREET'	1	14	A
'296 MOORE PARK ROAD'	2	26	A
'296 MOORE PARK ROAD'	1	26	A
'296 MOORE PARK ROAD'	3	46	A
'296 MOORE PARK ROAD'	2	42	A
'296 MOORE PARK ROAD'	1	39	A
'296 MOORE PARK ROAD'	2	27	A
'296 MOORE PARK ROAD'	1	25	A
'300 MOORE PARK ROAD'	3	45	A
'300 MOORE PARK ROAD'	2	41	A
'300 MOORE PARK ROAD'	1	39	A
'304 MOORE PARK ROAD'	3	45	A
'304 MOORE PARK ROAD'	2	40	A

Receiver			
Address	Floor	Prediction	Evening
'304 MOORE PARK ROAD'	1	39	A
'308 MOORE PARK ROAD'	5	43	A
'308 MOORE PARK ROAD'	4	42	A
'308 MOORE PARK ROAD'	3	41	A
'308 MOORE PARK ROAD'	2	38	A
'308 MOORE PARK ROAD'	1	38	A
'300 MOORE PARK ROAD'	1	26	A
'302 MOORE PARK ROAD'	2	25	A
'302 MOORE PARK ROAD'	1	25	A
'306 MOORE PARK ROAD'	3	44	A
'306 MOORE PARK ROAD'	2	40	A
'306 MOORE PARK ROAD'	1	39	A
'302 MOORE PARK ROAD'	2	43	A
'302 MOORE PARK ROAD'	1	41	A
'314 MOORE PARK ROAD'	2	37	A
'314 MOORE PARK ROAD'	1	37	A
'322 MOORE PARK ROAD'	2	36	A
'322 MOORE PARK ROAD'	1	36	A
'320 MOORE PARK ROAD'	2	36	A
'320 MOORE PARK ROAD'	1	36	A
'318 MOORE PARK ROAD'	3	38	A
'318 MOORE PARK ROAD'	2	36	A
'318 MOORE PARK ROAD'	1	36	A
'316 MOORE PARK ROAD'	2	37	A
'316 MOORE PARK ROAD'	1	37	A
'330 MOORE PARK ROAD'	2	36	A
'330 MOORE PARK ROAD'	1	36	A
'324 MOORE PARK ROAD'	2	36	A
'324 MOORE PARK ROAD'	1	36	A
'326 MOORE PARK ROAD'	2	35	A
'326 MOORE PARK ROAD'	1	36	A
'339 OXFORD STREET'	6	12	A
'339 OXFORD STREET'	5	12	A
'339 OXFORD STREET'	4	11	A
'339 OXFORD STREET'	3	12	A
'339 OXFORD STREET'	2	12	A
'339 OXFORD STREET'	1	12	A
'332-334 MOORE PARK ROAD'	2	35	A
'332-334 MOORE PARK ROAD'	1	34	A
'344 MOORE PARK ROAD'	2	33	A
'344 MOORE PARK ROAD'	1	32	A
'342 MOORE PARK ROAD'	1	32	A
'338 MOORE PARK ROAD'	1	22	A
'336 MOORE PARK ROAD'	1	22	A
'340 MOORE PARK ROAD'	1	32	A
'356 MOORE PARK ROAD'	3	25	A
'356 MOORE PARK ROAD'	2	22	A
'356 MOORE PARK ROAD'	1	29	A
'350 MOORE PARK ROAD'	3	23	A
'350 MOORE PARK ROAD'	2	21	A
'350 MOORE PARK ROAD'	1	18	A
'352 MOORE PARK ROAD'	3	21	A
'352 MOORE PARK ROAD'	2	20	A
'352 MOORE PARK ROAD'	1	19	A
'348 MOORE PARK ROAD'	2	21	A

Receiver			
Address	Floor	Prediction	Evening
'348 MOORE PARK ROAD'	1	20	A
'345-347 OXFORD STREET'	3	13	A
'345-347 OXFORD STREET'	2	13	A
'345-347 OXFORD STREET'	1	13	A
'354 MOORE PARK ROAD'	3	22	A
'354 MOORE PARK ROAD'	2	20	A
'354 MOORE PARK ROAD'	1	29	A
'346 MOORE PARK ROAD'	2	34	A
'346 MOORE PARK ROAD'	1	34	A
'358 MOORE PARK ROAD'	3	32	A
'358 MOORE PARK ROAD'	2	32	A
'358 MOORE PARK ROAD'	1	33	A
'349-351 OXFORD STREET'	3	13	A
'349-351 OXFORD STREET'	2	13	A
'349-351 OXFORD STREET'	1	13	A
'354 SOUTH DOWLING STREET'	1	2	A
'356 SOUTH DOWLING STREET'	1	1	A
'358 SOUTH DOWLING STREET'	2	1	A
'358 SOUTH DOWLING STREET'	1	1	A
'360 MOORE PARK ROAD'	1	30	A
'360 MOORE PARK ROAD'	1	35	A
'362 SOUTH DOWLING STREET'	3	6	A
'362 SOUTH DOWLING STREET'	2	4	A
'362 SOUTH DOWLING STREET'	1	4	A
'378 MOORE PARK ROAD'	2	15	A
'378 MOORE PARK ROAD'	1	15	A
'361-379 OXFORD STREET'	3	12	A
'361-379 OXFORD STREET'	2	14	A
'361-379 OXFORD STREET'	1	14	A
'102 ARTHUR STREET'	2	10	A
'102 ARTHUR STREET'	1	5	A
'96 LANG ROAD'	2	-1	A
'96 LANG ROAD'	1	-1	A
'97 FITZROY STREET'	2	3	A
'97 FITZROY STREET'	1	2	A
'98 ARTHUR STREET'	1	4	A
'98 LANG ROAD'	2	7	A
'98 LANG ROAD'	1	3	A
'103 ARTHUR STREET'	1	8	A
'99 FITZROY STREET'	2	4	A
'99 FITZROY STREET'	1	4	A
'98 LANG ROAD'	2	-1	A
'98 LANG ROAD'	1	-1	A
'101 GREENS ROAD'	2	11	A
'101 GREENS ROAD'	1	9	A
'99 COOK ROAD'	1	7	A
'101 ARTHUR STREET'	1	9	A
'103 COOK ROAD'	2	11	A
'103 COOK ROAD'	1	10	A
'106 ARTHUR STREET'	2	11	A
'106 ARTHUR STREET'	1	4	A
'99 COOK ROAD'	2	3	A
'99 COOK ROAD'	1	3	A
'100 LANG ROAD'	1	-1	A
'102 LANG ROAD'	2	-1	A

Receiver			
Address	Floor	Prediction	Evening
'102 LANG ROAD'	1	-1	A
'105 COOK ROAD'	7	19	A
'105 COOK ROAD'	6	16	A
'105 COOK ROAD'	5	10	A
'105 COOK ROAD'	4	9	A
'105 COOK ROAD'	3	8	A
'105 COOK ROAD'	2	8	A
'105 COOK ROAD'	1	10	A
'103 COOK ROAD'	1	10	A
'105 FITZROY STREET'	2	3	A
'105 FITZROY STREET'	1	3	A
'108 ARTHUR STREET'	1	1	A
'106-108 FITZROY STREET'	3	2	A
'106-108 FITZROY STREET'	2	2	A
'106-108 FITZROY STREET'	1	2	A
'104 LANG ROAD'	1	5	A
'104 LANG ROAD'	3	-1	A
'104 LANG ROAD'	2	-1	A
'104 LANG ROAD'	1	-1	A
'105 ARTHUR STREET'	1	11	A
'107 FITZROY STREET'	2	3	A
'107 FITZROY STREET'	1	3	A
'107-111 COOK ROAD'	2	2	A
'107-111 COOK ROAD'	1	2	A
'106 LANG ROAD'	2	-1	A
'106 LANG ROAD'	1	-1	A
'109 ARTHUR STREET'	1	1	A
'109 FITZROY STREET'	2	3	A
'109 FITZROY STREET'	1	3	A
'107-111 COOK ROAD'	2	7	A
'107-111 COOK ROAD'	1	7	A
'112 ARTHUR STREET'	1	4	A
'107-111 COOK ROAD'	2	5	A
'107-111 COOK ROAD'	1	5	A
'108 LANG ROAD'	1	4	A
'111 ARTHUR STREET'	1	2	A
'108 LANG ROAD'	2	-1	A
'108 LANG ROAD'	1	-1	A
'114 ARTHUR STREET'	1	5	A
'110 LANG ROAD'	3	-1	A
'110 LANG ROAD'	2	-1	A
'110 LANG ROAD'	1	0	A
'114 FITZROY STREET'	2	3	A
'114 FITZROY STREET'	1	4	A
'112 FITZROY STREET'	1	4	A
'113 ARTHUR STREET'	1	2	A
'110 LANG ROAD'	1	0	A
'113-119 COOK ROAD'	2	5	A
'113-119 COOK ROAD'	1	5	A
'115 ARTHUR STREET'	1	4	A
'116 ARTHUR STREET'	1	1	A
'113-119 COOK ROAD'	2	6	A
'113-119 COOK ROAD'	1	5	A
'112 LANG ROAD'	1	2	A
'114 LANG ROAD'	3	2	A

Receiver			
Address	Floor	Prediction	Evening
'114 LANG ROAD'	2	5	A
'114 LANG ROAD'	1	4	A
'114 LANG ROAD'	2	2	A
'114 LANG ROAD'	1	1	A
'114 LANG ROAD'	1	6	A
'114 LANG ROAD'	1	4	A
'114 LANG ROAD'	1	4	A
'116 LANG ROAD'	3	11	A
'116 LANG ROAD'	2	10	A
'116 LANG ROAD'	1	9	A
'114 LANG ROAD'	1	4	A
'114 LANG ROAD'	1	5	A
'117-119 FLINDERS STREET'	4	7	A
'117-119 FLINDERS STREET'	3	7	A
'117-119 FLINDERS STREET'	2	7	A
'117-119 FLINDERS STREET'	1	7	A
'116 LANG ROAD'	4	10	A
'116 LANG ROAD'	3	9	A
'116 LANG ROAD'	2	9	A
'116 LANG ROAD'	1	9	A
'116 LANG ROAD'	3	8	A
'116 LANG ROAD'	2	11	A
'116 LANG ROAD'	1	10	A
'116 LANG ROAD'	4	4	A
'116 LANG ROAD'	3	4	A
'116 LANG ROAD'	2	4	A
'116 LANG ROAD'	1	4	A
'117-119 FLINDERS STREET'	5	3	A
'117-119 FLINDERS STREET'	4	3	A
'117-119 FLINDERS STREET'	3	3	A
'117-119 FLINDERS STREET'	2	3	A
'117-119 FLINDERS STREET'	1	3	A
'116 LANG ROAD'	5	1	A
'116 LANG ROAD'	4	1	A
'116 LANG ROAD'	3	2	A
'116 LANG ROAD'	2	2	A
'116 LANG ROAD'	1	2	A
'116 LANG ROAD'	3	9	A
'116 LANG ROAD'	2	9	A
'116 LANG ROAD'	1	9	A
'116 LANG ROAD'	3	-1	A
'116 LANG ROAD'	2	-1	A
'116 LANG ROAD'	1	0	A
'116 LANG ROAD'	2	8	A
'116 LANG ROAD'	1	8	A
'116 LANG ROAD'	1	8	A
'116 LANG ROAD'	2	10	A
'116 LANG ROAD'	1	9	A
'116 LANG ROAD'	3	10	A
'116 LANG ROAD'	2	10	A
'116 LANG ROAD'	1	9	A
'116 LANG ROAD'	2	4	A
'116 LANG ROAD'	1	4	A
'116 LANG ROAD'	2	3	A
'116 LANG ROAD'	1	3	A

Receiver			
Address	Floor	Prediction	Evening
'116 LANG ROAD'	4	7	A
'116 LANG ROAD'	3	7	A
'116 LANG ROAD'	2	6	A
'116 LANG ROAD'	1	7	A
'116 LANG ROAD'	5	8	A
'116 LANG ROAD'	4	8	A
'116 LANG ROAD'	3	12	A
'116 LANG ROAD'	2	12	A
'116 LANG ROAD'	1	12	A
'116 LANG ROAD'	2	1	A
'116 LANG ROAD'	1	1	A
'116 LANG ROAD'	3	9	A
'116 LANG ROAD'	2	9	A
'116 LANG ROAD'	1	9	A
'116 LANG ROAD'	5	5	A
'116 LANG ROAD'	4	6	A
'116 LANG ROAD'	3	7	A
'116 LANG ROAD'	2	7	A
'116 LANG ROAD'	1	7	A
'120 ARTHUR STREET'	2	9	A
'120 ARTHUR STREET'	1	4	A
'116 LANG ROAD'	4	9	A
'116 LANG ROAD'	3	8	A
'116 LANG ROAD'	2	8	A
'116 LANG ROAD'	1	7	A
'116 LANG ROAD'	3	8	A
'116 LANG ROAD'	2	8	A
'116 LANG ROAD'	1	7	A
'116 LANG ROAD'	3	7	A
'116 LANG ROAD'	2	7	A
'116 LANG ROAD'	1	7	A
'119 LEINSTER STREET'	2	13	A
'119 LEINSTER STREET'	1	13	A
'118 ARTHUR STREET'	1	3	A
'116 LANG ROAD'	2	8	A
'380 MOORE PARK ROAD'	2	15	A
'380 MOORE PARK ROAD'	1	15	A
'360 SOUTH DOWLING STREET'	1	4	A
'372 SOUTH DOWLING STREET'	3	7	A
'372 SOUTH DOWLING STREET'	2	7	A
'372 SOUTH DOWLING STREET'	1	7	A
'368 SOUTH DOWLING STREET'	4	1	A
'368 SOUTH DOWLING STREET'	3	2	A
'368 SOUTH DOWLING STREET'	2	2	A
'368 SOUTH DOWLING STREET'	1	2	A
'363-379 OXFORD STREET'	5	20	A
'363-379 OXFORD STREET'	4	14	A
'363-379 OXFORD STREET'	3	12	A
'363-379 OXFORD STREET'	2	12	A
'363-379 OXFORD STREET'	1	12	A
'370 SOUTH DOWLING STREET'	3	4	A
'370 SOUTH DOWLING STREET'	2	4	A
'370 SOUTH DOWLING STREET'	1	4	A
'374 SOUTH DOWLING STREET'	3	7	A
'374 SOUTH DOWLING STREET'	2	7	A

Receiver			
Address	**Floor**	**Prediction**	**Evening**
'374 SOUTH DOWLING STREET'	1	6	A
'374 MOORE PARK ROAD'	1	14	A
'374 MOORE PARK ROAD'	1	13	A
'376 SOUTH DOWLING STREET'	3	7	A
'376 SOUTH DOWLING STREET'	2	7	A
'376 SOUTH DOWLING STREET'	1	7	A
'374 MOORE PARK ROAD'	1	12	A
'378 SOUTH DOWLING STREET'	2	7	A
'378 SOUTH DOWLING STREET'	1	7	A
'382 MOORE PARK ROAD'	1	16	A
'384 MOORE PARK ROAD'	1	16	A
'392 MOORE PARK ROAD'	2	14	A
'392 MOORE PARK ROAD'	1	14	A
'382 MOORE PARK ROAD'	1	14	A
'386 MOORE PARK ROAD'	1	16	A
'388 MOORE PARK ROAD'	1	15	A
'386 MOORE PARK ROAD'	1	14	A
'387-389 OXFORD STREET'	3	13	A
'387-389 OXFORD STREET'	2	14	A
'387-389 OXFORD STREET'	1	15	A
'386 MOORE PARK ROAD'	1	15	A
'385 OXFORD STREET'	1	14	A
'390 MOORE PARK ROAD'	1	14	A
'390 MOORE PARK ROAD'	1	14	A
'394 MOORE PARK ROAD'	1	12	A
'390 MOORE PARK ROAD'	1	11	A
'391 OXFORD STREET'	2	10	A
'391 OXFORD STREET'	1	11	A
'394 MOORE PARK ROAD'	1	12	A
'400 MOORE PARK ROAD'	2	15	A
'400 MOORE PARK ROAD'	1	15	A
'394 MOORE PARK ROAD'	1	13	A
'395 OXFORD STREET'	2	3	A
'395 OXFORD STREET'	1	5	A
'395 OXFORD STREET'	2	0	A
'395 OXFORD STREET'	1	0	A
'406 MOORE PARK ROAD'	2	12	A
'406 MOORE PARK ROAD'	1	12	A
'402 MOORE PARK ROAD'	2	14	A
'402 MOORE PARK ROAD'	1	14	A
'395 OXFORD STREET'	1	2	A
'408 MOORE PARK ROAD'	2	15	A
'408 MOORE PARK ROAD'	1	15	A
'395 OXFORD STREET'	1	3	A
'406 MOORE PARK ROAD'	2	13	A
'406 MOORE PARK ROAD'	1	12	A
'395 OXFORD STREET'	1	4	A
'410 MOORE PARK ROAD'	2	16	A
'410 MOORE PARK ROAD'	1	15	A
'398 MOORE PARK ROAD'	1	13	A
'395 OXFORD STREET'	1	3	A
'399-435 OXFORD STREET'	3	2	A
'399-435 OXFORD STREET'	2	2	A
'399-435 OXFORD STREET'	1	2	A
'418 MOORE PARK ROAD'	3	15	A

Receiver			
Address	Floor	Prediction	Evening
'418 MOORE PARK ROAD'	2	14	A
'418 MOORE PARK ROAD'	1	14	A
'420 MOORE PARK ROAD'	3	13	A
'420 MOORE PARK ROAD'	2	13	A
'420 MOORE PARK ROAD'	1	13	A
'410 MOORE PARK ROAD'	1	11	A
'414 MOORE PARK ROAD'	1	19	A
'416 MOORE PARK ROAD'	1	18	A
'422 MOORE PARK ROAD'	3	11	A
'422 MOORE PARK ROAD'	2	11	A
'422 MOORE PARK ROAD'	1	11	A
'418 MOORE PARK ROAD'	2	10	A
'418 MOORE PARK ROAD'	1	10	A
'424 MOORE PARK ROAD'	3	12	A
'424 MOORE PARK ROAD'	2	12	A
'424 MOORE PARK ROAD'	1	12	A
'421 OXFORD STREET'	3	2	A
'421 OXFORD STREET'	2	1	A
'421 OXFORD STREET'	1	1	A
'426 MOORE PARK ROAD'	3	11	A
'426 MOORE PARK ROAD'	2	11	A
'426 MOORE PARK ROAD'	1	11	A
'421 OXFORD STREET'	3	5	A
'421 OXFORD STREET'	2	4	A
'421 OXFORD STREET'	1	4	A
'428 MOORE PARK ROAD'	3	8	A
'428 MOORE PARK ROAD'	2	8	A
'428 MOORE PARK ROAD'	1	8	A
'430 MOORE PARK ROAD'	3	9	A
'430 MOORE PARK ROAD'	2	8	A
'430 MOORE PARK ROAD'	1	9	A
'432 MOORE PARK ROAD'	3	7	A
'432 MOORE PARK ROAD'	2	7	A
'432 MOORE PARK ROAD'	1	7	A
'512 CLEVELAND STREET'	1	8	A
'514 CLEVELAND STREET'	2	10	A
'514 CLEVELAND STREET'	1	8	A
'516 CLEVELAND STREET'	2	2	A
'516 CLEVELAND STREET'	1	1	A
'507 SOUTH DOWLING STREET'	2	24	A
'507 SOUTH DOWLING STREET'	1	24	A
'518 CLEVELAND STREET'	2	0	A
'518 CLEVELAND STREET'	1	0	A
'524 CLEVELAND STREET'	2	7	A
'524 CLEVELAND STREET'	1	4	A
'522 CLEVELAND STREET'	2	6	A
'522 CLEVELAND STREET'	1	3	A
'520 CLEVELAND STREET'	1	11	A
'528 CLEVELAND STREET'	2	15	A
'528 CLEVELAND STREET'	1	9	A
'526 CLEVELAND STREET'	1	5	A
'534 CLEVELAND STREET'	2	19	A
'534 CLEVELAND STREET'	1	18	A
'532 CLEVELAND STREET'	2	17	A
'532 CLEVELAND STREET'	1	11	A

Receiver			
Address	Floor	Prediction	Evening
'538 CLEVELAND STREET'	2	17	A
'538 CLEVELAND STREET'	1	16	A
'530 CLEVELAND STREET'	1	10	A
'536 CLEVELAND STREET'	2	19	A
'536 CLEVELAND STREET'	1	18	A
'540 CLEVELAND STREET'	2	17	A
'540 CLEVELAND STREET'	1	16	A
'542 CLEVELAND STREET'	2	18	A
'542 CLEVELAND STREET'	1	17	A
'544 CLEVELAND STREET'	2	18	A
'544 CLEVELAND STREET'	1	18	A
'550 CLEVELAND STREET'	2	15	A
'550 CLEVELAND STREET'	1	11	A
'546 CLEVELAND STREET'	2	19	A
'546 CLEVELAND STREET'	1	16	A
'589 SOUTH DOWLING STREET'	4	17	A
'589 SOUTH DOWLING STREET'	3	16	A
'589 SOUTH DOWLING STREET'	2	16	A
'589 SOUTH DOWLING STREET'	1	15	A
'548 CLEVELAND STREET'	2	14	A
'548 CLEVELAND STREET'	1	10	A
'555 SOUTH DOWLING STREET'	3	21	A
'555 SOUTH DOWLING STREET'	2	22	A
'555 SOUTH DOWLING STREET'	1	21	A
'559 SOUTH DOWLING STREET'	2	22	A
'559 SOUTH DOWLING STREET'	1	21	A
'552 CLEVELAND STREET'	2	14	A
'552 CLEVELAND STREET'	1	9	A
'557 SOUTH DOWLING STREET'	2	22	A
'557 SOUTH DOWLING STREET'	1	21	A
'553 SOUTH DOWLING STREET'	2	22	A
'553 SOUTH DOWLING STREET'	1	21	A
'587 SOUTH DOWLING STREET'	3	16	A
'587 SOUTH DOWLING STREET'	2	16	A
'587 SOUTH DOWLING STREET'	1	15	A
'560 CLEVELAND STREET'	3	16	A
'560 CLEVELAND STREET'	2	14	A
'560 CLEVELAND STREET'	1	12	A
'569 SOUTH DOWLING STREET'	2	16	A
'569 SOUTH DOWLING STREET'	1	16	A
'560 CLEVELAND STREET'	2	2	A
'560 CLEVELAND STREET'	1	1	A
'560 CLEVELAND STREET'	4	14	A
'560 CLEVELAND STREET'	3	14	A
'560 CLEVELAND STREET'	2	14	A
'560 CLEVELAND STREET'	1	12	A
'561 SOUTH DOWLING STREET'	1	21	A
'560 CLEVELAND STREET'	3	15	A
'560 CLEVELAND STREET'	2	15	A
'560 CLEVELAND STREET'	1	15	A
'560 CLEVELAND STREET'	4	15	A
'560 CLEVELAND STREET'	3	14	A
'560 CLEVELAND STREET'	2	14	A
'560 CLEVELAND STREET'	1	15	A
'560 CLEVELAND STREET'	2	15	A

Receiver			
Address	Floor	Prediction	Evening
'560 CLEVELAND STREET'	1	15	A
'571 SOUTH DOWLING STREET'	2	16	A
'571 SOUTH DOWLING STREET'	1	16	A
'560 CLEVELAND STREET'	1	13	A
'585 SOUTH DOWLING STREET'	2	16	A
'585 SOUTH DOWLING STREET'	1	15	A
'560 CLEVELAND STREET'	3	-5	A
'560 CLEVELAND STREET'	2	-7	A
'560 CLEVELAND STREET'	1	-8	A
'560 CLEVELAND STREET'	4	13	A
'560 CLEVELAND STREET'	3	13	A
'560 CLEVELAND STREET'	2	13	A
'560 CLEVELAND STREET'	1	13	A
'573 SOUTH DOWLING STREET'	2	16	A
'573 SOUTH DOWLING STREET'	1	16	A
'585 SOUTH DOWLING STREET'	2	16	A
'585 SOUTH DOWLING STREET'	1	15	A
'577 SOUTH DOWLING STREET'	2	16	A
'577 SOUTH DOWLING STREET'	1	15	A
'575 SOUTH DOWLING STREET'	2	16	A
'575 SOUTH DOWLING STREET'	1	15	A
'581 SOUTH DOWLING STREET'	2	16	A
'581 SOUTH DOWLING STREET'	1	15	A
'582 BOURKE STREET'	2	13	A
'582 BOURKE STREET'	1	13	A
'578 BOURKE STREET'	1	16	A
'588 BOURKE STREET'	2	2	A
'588 BOURKE STREET'	1	2	A
'590-614 BOURKE STREET'	2	-4	A
'590-614 BOURKE STREET'	1	-8	A
'590-614 BOURKE STREET'	2	-1	A
'286 MOORE PARK ROAD'	1	39	A
'590-614 BOURKE STREET'	1	-6	A
'591-623 SOUTH DOWLING STREET'	3	16	A
'591-623 SOUTH DOWLING STREET'	2	16	A
'591-623 SOUTH DOWLING STREET'	1	15	A
'591-623 SOUTH DOWLING STREET'	4	16	A
'591-623 SOUTH DOWLING STREET'	3	16	A
'591-623 SOUTH DOWLING STREET'	2	8	A
'591-623 SOUTH DOWLING STREET'	1	7	A
'590-614 BOURKE STREET'	2	2	A
'590-614 BOURKE STREET'	1	2	A
'590-614 BOURKE STREET'	2	-3	A
'590-614 BOURKE STREET'	1	-7	A
'590-614 BOURKE STREET'	2	5	A
'590-614 BOURKE STREET'	1	4	A
'590-614 BOURKE STREET'	1	-2	A
'643 SOUTH DOWLING STREET'	3	18	A
'643 SOUTH DOWLING STREET'	2	18	A
'643 SOUTH DOWLING STREET'	1	18	A
'625-629 SOUTH DOWLING STREET'	3	16	A
'625-629 SOUTH DOWLING STREET'	2	15	A
'625-629 SOUTH DOWLING STREET'	1	15	A
'641 SOUTH DOWLING STREET'	3	20	A
'641 SOUTH DOWLING STREET'	2	20	A

Receiver			
Address	Floor	Prediction	Evening
'641 SOUTH DOWLING STREET'	1	19	A
'633 SOUTH DOWLING STREET'	3	21	A
'633 SOUTH DOWLING STREET'	2	21	A
'633 SOUTH DOWLING STREET'	1	21	A
'631 SOUTH DOWLING STREET'	3	21	A
'631 SOUTH DOWLING STREET'	2	21	A
'631 SOUTH DOWLING STREET'	1	21	A
'645 SOUTH DOWLING STREET'	3	20	A
'645 SOUTH DOWLING STREET'	2	20	A
'645 SOUTH DOWLING STREET'	1	20	A
'631 SOUTH DOWLING STREET'	2	21	A
'631 SOUTH DOWLING STREET'	1	21	A
'655 SOUTH DOWLING STREET'	2	20	A
'655 SOUTH DOWLING STREET'	1	20	A
'651 SOUTH DOWLING STREET'	2	20	A
'651 SOUTH DOWLING STREET'	1	20	A
'649 SOUTH DOWLING STREET'	2	20	A
'649 SOUTH DOWLING STREET'	1	20	A
'657 SOUTH DOWLING STREET'	2	20	A
'657 SOUTH DOWLING STREET'	1	20	A
'647 SOUTH DOWLING STREET'	2	20	A
'647 SOUTH DOWLING STREET'	1	20	A
'653 SOUTH DOWLING STREET'	1	20	A
'663 SOUTH DOWLING STREET'	3	20	A
'663 SOUTH DOWLING STREET'	2	20	A
'663 SOUTH DOWLING STREET'	1	20	A
'659 SOUTH DOWLING STREET'	2	20	A
'659 SOUTH DOWLING STREET'	1	20	A
'671 SOUTH DOWLING STREET'	3	20	A
'671 SOUTH DOWLING STREET'	2	20	A
'671 SOUTH DOWLING STREET'	1	20	A
'667 SOUTH DOWLING STREET'	2	20	A
'667 SOUTH DOWLING STREET'	1	20	A
'671 SOUTH DOWLING STREET'	4	19	A
'671 SOUTH DOWLING STREET'	3	20	A
'671 SOUTH DOWLING STREET'	2	20	A
'671 SOUTH DOWLING STREET'	1	20	A
'685-687 SOUTH DOWLING STREET'	2	19	A
'685-687 SOUTH DOWLING STREET'	1	19	A
'675-677 SOUTH DOWLING STREET'	3	17	A
'675-677 SOUTH DOWLING STREET'	2	16	A
'675-677 SOUTH DOWLING STREET'	1	16	A
'665 SOUTH DOWLING STREET'	2	20	A
'665 SOUTH DOWLING STREET'	1	20	A
'683 SOUTH DOWLING STREET'	2	19	A
'683 SOUTH DOWLING STREET'	1	19	A
'681 SOUTH DOWLING STREET'	2	19	A
'681 SOUTH DOWLING STREET'	1	19	A
'695 SOUTH DOWLING STREET'	2	19	A
'695 SOUTH DOWLING STREET'	1	19	A
'697 SOUTH DOWLING STREET'	2	18	A
'697 SOUTH DOWLING STREET'	1	18	A
'691 SOUTH DOWLING STREET'	1	19	A
'711 SOUTH DOWLING STREET'	4	18	A
'711 SOUTH DOWLING STREET'	3	18	A

Receiver			
Address	Floor	Prediction	Evening
'711 SOUTH DOWLING STREET'	2	18	A
'711 SOUTH DOWLING STREET'	1	18	A
'705 SOUTH DOWLING STREET'	2	18	A
'705 SOUTH DOWLING STREET'	1	18	A
'699 SOUTH DOWLING STREET'	2	18	A
'699 SOUTH DOWLING STREET'	1	18	A
'703 SOUTH DOWLING STREET'	2	18	A
'703 SOUTH DOWLING STREET'	1	18	A
'707 SOUTH DOWLING STREET'	2	18	A
'707 SOUTH DOWLING STREET'	1	18	A
'715 SOUTH DOWLING STREET'	3	18	A
'715 SOUTH DOWLING STREET'	2	18	A
'715 SOUTH DOWLING STREET'	1	18	A
'709 SOUTH DOWLING STREET'	2	18	A
'709 SOUTH DOWLING STREET'	1	18	A
'727 SOUTH DOWLING STREET'	2	18	A
'727 SOUTH DOWLING STREET'	1	18	A
'725 SOUTH DOWLING STREET'	2	18	A
'725 SOUTH DOWLING STREET'	1	18	A
'723 SOUTH DOWLING STREET'	2	18	A
'723 SOUTH DOWLING STREET'	1	18	A
'721 SOUTH DOWLING STREET'	1	18	A
'729 SOUTH DOWLING STREET'	2	18	A
'729 SOUTH DOWLING STREET'	1	18	A
'717 SOUTH DOWLING STREET'	1	18	A
'735 SOUTH DOWLING STREET'	3	17	A
'735 SOUTH DOWLING STREET'	2	18	A
'735 SOUTH DOWLING STREET'	1	17	A
'733 SOUTH DOWLING STREET'	2	18	A
'733 SOUTH DOWLING STREET'	1	18	A
'737 SOUTH DOWLING STREET'	3	17	A
'737 SOUTH DOWLING STREET'	2	17	A
'737 SOUTH DOWLING STREET'	1	17	A
'780 BOURKE STREET'	16	-5	A
'780 BOURKE STREET'	15	-5	A
'780 BOURKE STREET'	14	-7	A
'780 BOURKE STREET'	13	-7	A
'780 BOURKE STREET'	12	-7	A
'780 BOURKE STREET'	11	-6	A
'780 BOURKE STREET'	10	-6	A
'780 BOURKE STREET'	9	-6	A
'780 BOURKE STREET'	8	-6	A
'780 BOURKE STREET'	7	-6	A
'780 BOURKE STREET'	6	-6	A
'780 BOURKE STREET'	5	-6	A
'780 BOURKE STREET'	4	-6	A
'780 BOURKE STREET'	3	-6	A
'780 BOURKE STREET'	2	-6	A
'780 BOURKE STREET'	1	-6	A
'741 SOUTH DOWLING STREET'	2	17	A
'741 SOUTH DOWLING STREET'	1	17	A
'739 SOUTH DOWLING STREET'	2	17	A
'739 SOUTH DOWLING STREET'	1	17	A
'745-747 SOUTH DOWLING STREET'	4	17	A
'745-747 SOUTH DOWLING STREET'	3	17	A

Receiver			
Address	Floor	Prediction	Evening
'745-747 SOUTH DOWLING STREET'	2	17	A
'745-747 SOUTH DOWLING STREET'	1	17	A
'749 SOUTH DOWLING STREET'	3	17	A
'749 SOUTH DOWLING STREET'	2	17	A
'749 SOUTH DOWLING STREET'	1	17	A
'743 SOUTH DOWLING STREET'	2	17	A
'743 SOUTH DOWLING STREET'	1	17	A
'755 SOUTH DOWLING STREET'	2	17	A
'755 SOUTH DOWLING STREET'	1	17	A
'757 SOUTH DOWLING STREET'	3	17	A
'757 SOUTH DOWLING STREET'	2	17	A
'757 SOUTH DOWLING STREET'	1	17	A
'753 SOUTH DOWLING STREET'	2	17	A
'753 SOUTH DOWLING STREET'	1	17	A
'751 SOUTH DOWLING STREET'	2	17	A
'751 SOUTH DOWLING STREET'	1	17	A
'758 BOURKE STREET'	2	4	A
'758 BOURKE STREET'	1	1	A
'761 SOUTH DOWLING STREET'	1	17	A
'780 BOURKE STREET'	4	-2	A
'780 BOURKE STREET'	3	-2	A
'780 BOURKE STREET'	2	-2	A
'780 BOURKE STREET'	1	-2	A
'763 SOUTH DOWLING STREET'	2	17	A
'763 SOUTH DOWLING STREET'	1	17	A
'759 SOUTH DOWLING STREET'	1	17	A
'765 SOUTH DOWLING STREET'	2	17	A
'765 SOUTH DOWLING STREET'	1	17	A
'767 SOUTH DOWLING STREET'	2	17	A
'767 SOUTH DOWLING STREET'	1	17	A
'769 SOUTH DOWLING STREET'	3	16	A
'769 SOUTH DOWLING STREET'	2	17	A
'769 SOUTH DOWLING STREET'	1	17	A
'771 SOUTH DOWLING STREET'	3	16	A
'771 SOUTH DOWLING STREET'	2	17	A
'771 SOUTH DOWLING STREET'	1	16	A
'773 SOUTH DOWLING STREET'	3	16	A
'773 SOUTH DOWLING STREET'	2	16	A
'773 SOUTH DOWLING STREET'	1	16	A
'775 SOUTH DOWLING STREET'	3	16	A
'775 SOUTH DOWLING STREET'	2	16	A
'775 SOUTH DOWLING STREET'	1	16	A
'780 BOURKE STREET'	2	15	A
'780 BOURKE STREET'	1	13	A
'780 BOURKE STREET'	7	13	A
'780 BOURKE STREET'	6	13	A
'780 BOURKE STREET'	5	15	A
'780 BOURKE STREET'	4	13	A
'780 BOURKE STREET'	3	13	A
'780 BOURKE STREET'	2	11	A
'780 BOURKE STREET'	1	8	A
'780 BOURKE STREET'	2	12	A
'780 BOURKE STREET'	1	11	A
'780 BOURKE STREET'	5	15	A
'780 BOURKE STREET'	4	15	A

Receiver			
Address	Floor	Prediction	Evening
'780 BOURKE STREET'	3	15	A
'780 BOURKE STREET'	2	15	A
'780 BOURKE STREET'	1	15	A
'780 BOURKE STREET'	4	14	A
'780 BOURKE STREET'	3	12	A
'780 BOURKE STREET'	2	11	A
'780 BOURKE STREET'	1	9	A
'780 BOURKE STREET'	5	17	A
'780 BOURKE STREET'	4	17	A
'780 BOURKE STREET'	3	16	A
'780 BOURKE STREET'	2	15	A
'780 BOURKE STREET'	1	14	A
'780 BOURKE STREET'	3	10	A
'780 BOURKE STREET'	2	9	A
'780 BOURKE STREET'	1	8	A
'Building 359824'	3	-2	A
'Building 359824'	2	-2	A
'Building 359824'	1	-2	A
'Moore Park Bat and Ball Oval'	2	18	A
'Moore Park Bat and Ball Oval'	1	16	A
'Building 359824'	2	-2	A
'Building 359824'	1	-2	A
'Building 359824'	2	-1	A
'Building 359824'	1	-1	A
'Building 359824'	1	0	A
'Site Office'	1	25	A
'Building 359824'	1	2	A
'Site Office'	1	27	A
'434 MOORE PARK ROAD'	3	7	A
'434 MOORE PARK ROAD'	2	7	A
'434 MOORE PARK ROAD'	1	7	A
'436 MOORE PARK ROAD'	3	9	A
'436 MOORE PARK ROAD'	2	8	A
'436 MOORE PARK ROAD'	1	8	A
'461-463 OXFORD STREET'	5	4	A
'461-463 OXFORD STREET'	4	3	A
'461-463 OXFORD STREET'	3	2	A
'461-463 OXFORD STREET'	2	0	A
'461-463 OXFORD STREET'	1	0	A
'438 MOORE PARK ROAD'	3	6	A
'438 MOORE PARK ROAD'	2	7	A
'438 MOORE PARK ROAD'	1	7	A
'447 CLEVELAND STREET'	2	15	A
'447 CLEVELAND STREET'	1	10	A
'449 CLEVELAND STREET'	2	16	A
'449 CLEVELAND STREET'	1	12	A
'437 CLEVELAND STREET'	2	18	A
'437 CLEVELAND STREET'	1	14	A
'447 CLEVELAND STREET'	2	16	A
'447 CLEVELAND STREET'	1	11	A
'455 CLEVELAND STREET'	3	18	A
'455 CLEVELAND STREET'	2	16	A
'455 CLEVELAND STREET'	1	11	A
'451 CLEVELAND STREET'	2	16	A
'451 CLEVELAND STREET'	1	12	A

Receiver			
Address	Floor	Prediction	Evening
'457 CLEVELAND STREET'	2	18	A
'457 CLEVELAND STREET'	1	14	A
'461-463 OXFORD STREET'	4	3	A
'461-463 OXFORD STREET'	3	-1	A
'461-463 OXFORD STREET'	2	-1	A
'461-463 OXFORD STREET'	1	-1	A
'459 CLEVELAND STREET'	2	20	A
'459 CLEVELAND STREET'	1	16	A
'461-463 OXFORD STREET'	3	1	A
'461-463 OXFORD STREET'	2	1	A
'461-463 OXFORD STREET'	1	1	A
'459 SOUTH DOWLING STREET'	4	3	A
'459 SOUTH DOWLING STREET'	3	2	A
'459 SOUTH DOWLING STREET'	2	2	A
'459 SOUTH DOWLING STREET'	1	2	A
'461-463 OXFORD STREET'	3	5	A
'461-463 OXFORD STREET'	2	4	A
'461-463 OXFORD STREET'	1	2	A
'461-463 OXFORD STREET'	2	0	A
'461-463 OXFORD STREET'	1	-1	A
'461 CLEVELAND STREET'	3	0	A
'461 CLEVELAND STREET'	2	18	A
'461 CLEVELAND STREET'	1	15	A
'461-463 OXFORD STREET'	3	0	A
'461-463 OXFORD STREET'	2	1	A
'461-463 OXFORD STREET'	1	1	A
'465 CLEVELAND STREET'	2	22	A
'465 CLEVELAND STREET'	1	19	A
'463 CLEVELAND STREET'	2	19	A
'463 CLEVELAND STREET'	1	18	A
'465 OXFORD STREET'	2	8	A
'465 OXFORD STREET'	1	9	A
'467 OXFORD STREET'	2	10	A
'467 OXFORD STREET'	1	10	A
'469 OXFORD STREET'	2	11	A
'469 OXFORD STREET'	1	11	A
'469 OXFORD STREET'	3	6	A
'469 OXFORD STREET'	2	6	A
'469 OXFORD STREET'	1	6	A
'467 CLEVELAND STREET'	2	22	A
'467 CLEVELAND STREET'	1	18	A
'471 SOUTH DOWLING STREET'	7	7	A
'471 SOUTH DOWLING STREET'	6	3	A
'471 SOUTH DOWLING STREET'	5	1	A
'471 SOUTH DOWLING STREET'	4	1	A
'471 SOUTH DOWLING STREET'	3	1	A
'471 SOUTH DOWLING STREET'	2	1	A
'471 SOUTH DOWLING STREET'	1	1	A
'469 CLEVELAND STREET'	2	21	A
'469 CLEVELAND STREET'	1	16	A
'471 CLEVELAND STREET'	2	17	A
'471 CLEVELAND STREET'	1	12	A
'471-475 OXFORD STREET'	2	0	A
'471-475 OXFORD STREET'	1	0	A
'471-475 OXFORD STREET'	2	5	A

Receiver			
Address	Floor	Prediction	Evening
'471-475 OXFORD STREET'	1	5	A
'471-475 OXFORD STREET'	3	0	A
'471-475 OXFORD STREET'	2	-3	A
'471-475 OXFORD STREET'	1	-4	A
'475-489 CLEVELAND STREET'	2	21	A
'475-489 CLEVELAND STREET'	1	20	A
'471-475 OXFORD STREET'	2	4	A
'471-475 OXFORD STREET'	1	4	A
'475-489 CLEVELAND STREET'	1	11	A
'473 SOUTH DOWLING STREET'	2	3	A
'473 SOUTH DOWLING STREET'	1	3	A
'473 CLEVELAND STREET'	1	10	A
'487 SOUTH DOWLING STREET'	3	7	A
'487 SOUTH DOWLING STREET'	2	7	A
'487 SOUTH DOWLING STREET'	1	7	A
'485 SOUTH DOWLING STREET'	3	7	A
'485 SOUTH DOWLING STREET'	2	7	A
'485 SOUTH DOWLING STREET'	1	7	A
'495 CLEVELAND STREET'	3	19	A
'495 CLEVELAND STREET'	2	19	A
'495 CLEVELAND STREET'	1	20	A
'477 SOUTH DOWLING STREET'	4	4	A
'477 SOUTH DOWLING STREET'	3	3	A
'477 SOUTH DOWLING STREET'	2	3	A
'477 SOUTH DOWLING STREET'	1	2	A
'479 SOUTH DOWLING STREET'	5	4	A
'479 SOUTH DOWLING STREET'	4	3	A
'479 SOUTH DOWLING STREET'	3	2	A
'479 SOUTH DOWLING STREET'	2	2	A
'479 SOUTH DOWLING STREET'	1	2	A
'475 SOUTH DOWLING STREET'	2	3	A
'475 SOUTH DOWLING STREET'	1	3	A
'503 SOUTH DOWLING STREET'	5	21	A
'503 SOUTH DOWLING STREET'	4	21	A
'503 SOUTH DOWLING STREET'	3	21	A
'503 SOUTH DOWLING STREET'	2	22	A
'503 SOUTH DOWLING STREET'	1	20	A
'491 CLEVELAND STREET'	2	20	A
'491 CLEVELAND STREET'	1	19	A
'491 SOUTH DOWLING STREET'	3	7	A
'491 SOUTH DOWLING STREET'	2	7	A
'491 SOUTH DOWLING STREET'	1	7	A
'505 SOUTH DOWLING STREET'	3	22	A
'505 SOUTH DOWLING STREET'	2	22	A
'505 SOUTH DOWLING STREET'	1	19	A
'495 OXFORD STREET'	3	12	A
'495 OXFORD STREET'	2	10	A
'495 OXFORD STREET'	1	9	A
'501 SOUTH DOWLING STREET'	2	22	A
'501 SOUTH DOWLING STREET'	1	20	A
'495 SOUTH DOWLING STREET'	2	7	A
'495 SOUTH DOWLING STREET'	1	7	A
'510 CLEVELAND STREET'	2	-2	A
'510 CLEVELAND STREET'	1	-2	A
'512 CLEVELAND STREET'	2	10	A

Appendix C - OOHW Procedure and Permit

OUT OF HOURS WORK PROCEDURE

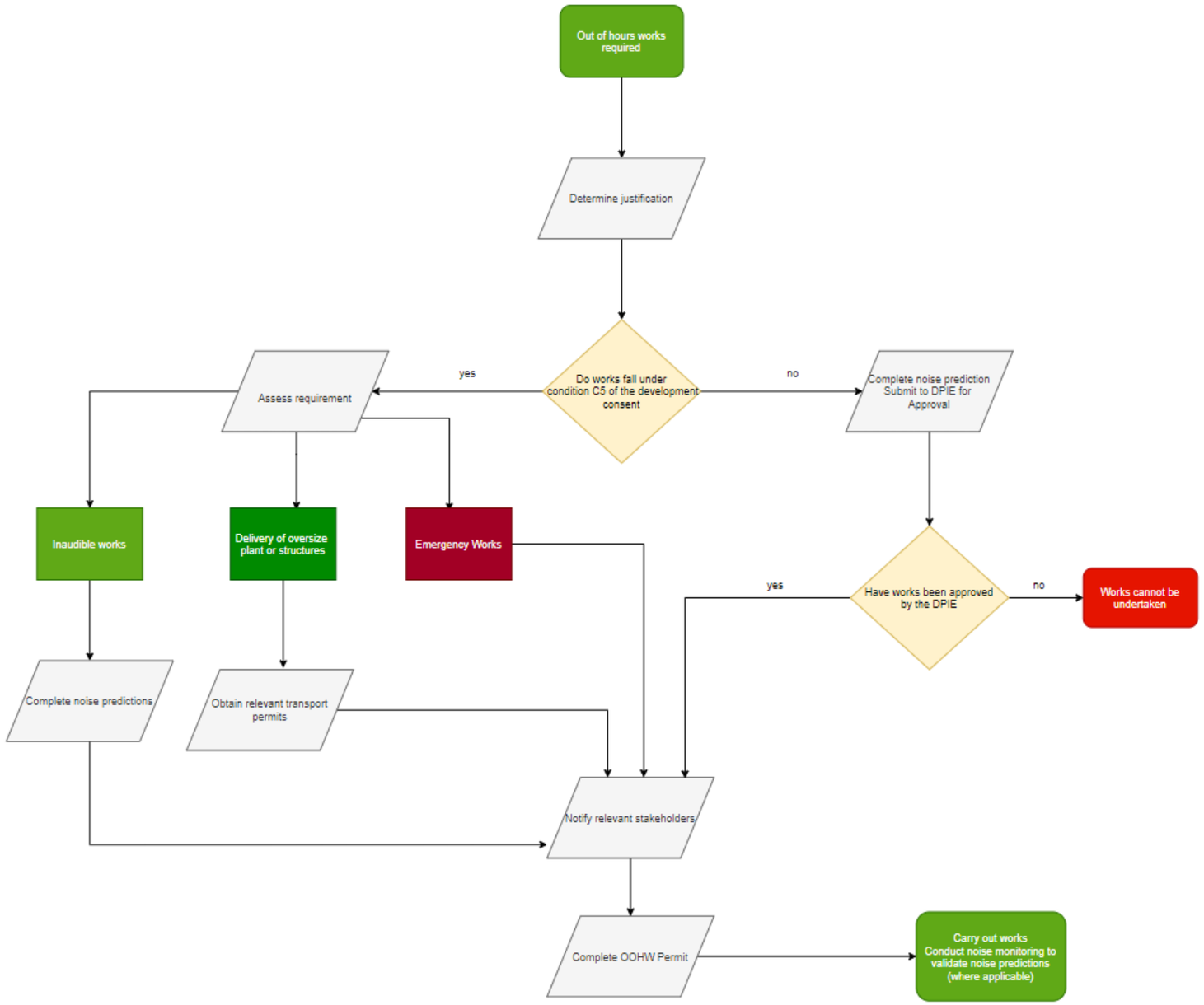

RESPONSIBILITIES

Environment Manager

- Review all documentation and sign off permits
- Complete noise predictions
- Conduct monitoring

Communications and Stakeholder Manager

- Notify affected stakeholders

Project Engineer

- Communicate requirements to subcontractor

Site Manager

- Manage works
- Enforce permit requirements

Subcontractor

- Comply with the permit

PROCEDURE

This is to be carried out in accordance with the following relevant plans

- Construction Environmental Management Plan
- Construction Noise and Vibration Management Plan

Inaudible works must meet the following criteria:

Leq (15 minute) dB(A) noise levels greater than 5dB above the day, evening and night rating background level (RBL) as applicable; and
(ii) L1(1 minute) dB(A) or LFmax dB(A) noise levels greater than 15dB above the night RBL for night works;
(iii) continuous or impulsive vibration values greater than those for human exposure to vibration, set out for residences in Table 2.2 in "Environmental noise management - Assessing Vibration: a technical guideline" (Department of Environment and Conservation, February 2006); and
(iv) intermittent vibration values greater than those for human exposure to vibration, set out for residences in Table 2.4 in "Environmental noise management - Assessing Vibration: a technical guideline" (Department of Environment and Conservation, February 2006)

The delivery of oversized plant or structures must be determined by the police or other public authorities to require special arrangements to transport along public roads

Emergency works are only to avoid the loss of life, damage to property or to prevent environmental harm

All OOHW must have appropriate justification. Eg, safety reasons, isolation, night road closures etc

Surrounding community and stakeholders must be notified as soon as possible prior to the works occurring

Appropriate mitigation measures will be considered for each scenario such as temporary noise barriers, respite offers etc.

Noise predictions will be completed for all activities

An OOHW Permit is required prior to any of proposed works occurring

Out of Hours Work Permit

JOHN HOLLAND

Section 1: Permit Details		Permit Number:
Project	Sydney Football Stadium Redevelopment	
Title		
Date		
Commencement date of works		
Proposed duration and working hours		

Section 2: Proposed OOHW Details	
Description of works: **Including:** **Work methodologies.** **List of plant/equipment to be used (worst case scenario).** **Map attached indicating location of works, plant/equipment locations and sensitive receivers (including distance to nearest sensitive receiver for noisiest plant/equipment).**	
Justification	☐*The delivery of oversized plant or structures has been determined by the police or other public authorities to require special arrangements to transport along public roads* ☐*an emergency to avoid the loss of life, damage to property or to prevent environmental harm* ☐*where the works and activities do not cause, when measured at the boundary of the most affected noise sensitive receiver:* *(i) Leq (15 minute) dB(A) noise levels greater than 5dB above the day, evening and night rating background level (RBL) as applicable; and* *(ii) L1(1 minute) dB(A) or LFmax dB(A) noise levels greater than 15dB above the night RBL for night works;*

	(iii) continuous or impulsive vibration values greater than those for human exposure to vibration, set out for residences in Table 2.2 in "Environmental noise management - Assessing Vibration: a technical guideline" (Department of Environment and Conservation, February 2006); and *(iv) intermittent vibration values greater than those for human exposure to vibration, set out for* *residences in Table 2.4 in "Environmental noise management - Assessing Vibration: a technical guideline" (Department of Environment and Conservation, February 2006);* ☐*None of the above – approval is required from DPIE. Describe below:*

Section 3: Impact Assessment	
Impacts **Describe impacts and any exceedances of the NML's**	
Mitigation Measures **List proposed mitigation measures .eg respite, noise barriers**	
Community Consultation **List community consultation carried out and any notifications issued**	

Out of Hours Work Permit

Section 4: Signoff
Project Engineer / Project Manager Name: ..... Signature: ..... Date: .....
HSEQ/ Environment Manager Name: ..... Signature: ..... Date: .....
Communications, Stakeholder and External Authorities Manager Name: ..... Signature: ..... Date: .....
Special Conditions / Comments