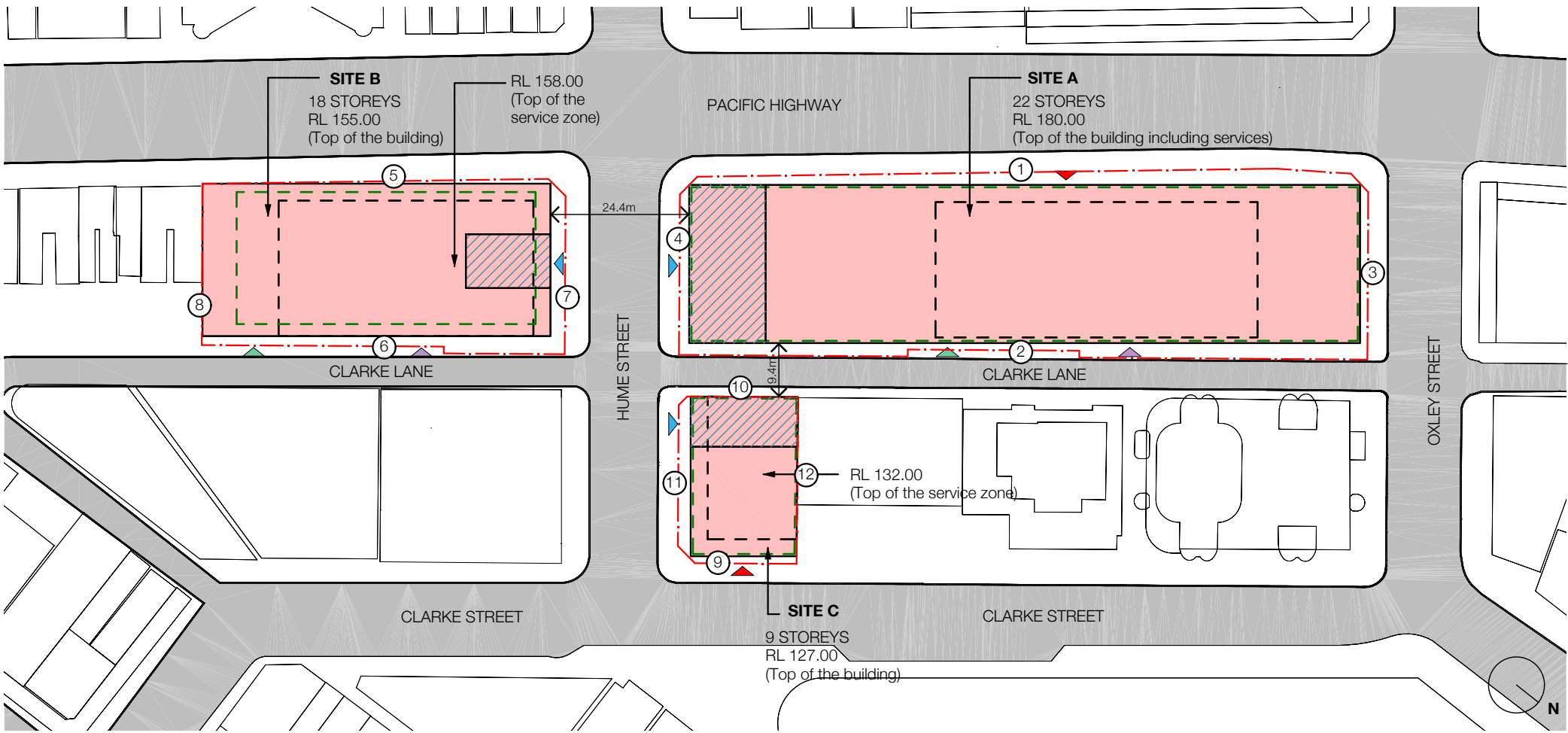




1 LOCATION PLAN  
NTS



2 SITE PLAN - GROUND LEVEL  
1:1000



# Planning, Industry & Environment

Issued under the Environmental Planning and Assessment Act 1979

Approved Application No. SSD 9579

Granted on the 23 December 2020

Signed JM

Sheet No. 1 of 4

## OSD BUILDING ENVELOPE SETBACKS (MEASURED FROM BOUNDARY)

### SITE A

- 1 1.5 - 3 METRES TO PACIFIC HIGHWAY
- 2 2 - 2.8 METRES TO CLARKE LANE
- 3 1.5 METRES TO OXLEY STREET
- 4 1.5 METERS TO HUME STREET TO RL 127 AND 42 METERS UP TO RL 175.60 TO HUME STREET

### SITE B

- 5 NIL TO 0.9 METRES TO PACIFIC HIGHWAY
- 6 1.2 TO 2.6 METRES TO CLARKE LANE
- 7 2.5 METRES TO HUME STREET
- 8 NIL METRES TO RL 152 AND 6 METRES UP TO RL 155 TO SOUTHERN BOUNDARY

### SITE C

- 9 1.2 METERS TO CLARKE STREET
- 10 NIL METRES TO CLARKE LANE
- 11 2.1 METERS TO HUME STREET
- 12 NIL METRES TO NORTHERN BOUNDARY

\*ARTICULATION ZONES FOR SITE C PROPOSED BETWEEN THE BOUNDARIES AND THE BUILDING ENVELOPE ABOVE STATION LEVELS.

REFER TO SECTION AND AXONOMETRIC DRAWINGS FOR DETAILS.

## OSD BUILDING ENVELOPE

- OSD CONCEPT SSDA - APPROXIMATE OSD LOBBY LOCATION
- CROWS NEST METRO STATION CCSI INCLUDES STRUCTURE, BUILDING INFRASTRUCTURE AND SPACE FOR FUTURE LIFT CORES, ACCESS, LAND BUILDING SERVICES FOR FUTURE OSD.
- INDICATIVE OSD BUILDING LOCATION ABOVE STATION
- MAXIMUM OSD BUILDING ENVELOPE
- SERVICE ZONE AT ROOF LEVEL
- PROPERTY BOUNDARY
- OSD ENTRY
- METRO ENTRY
- LOADING DOCK
- OSD PARKING



# Planning, Industry & Environment

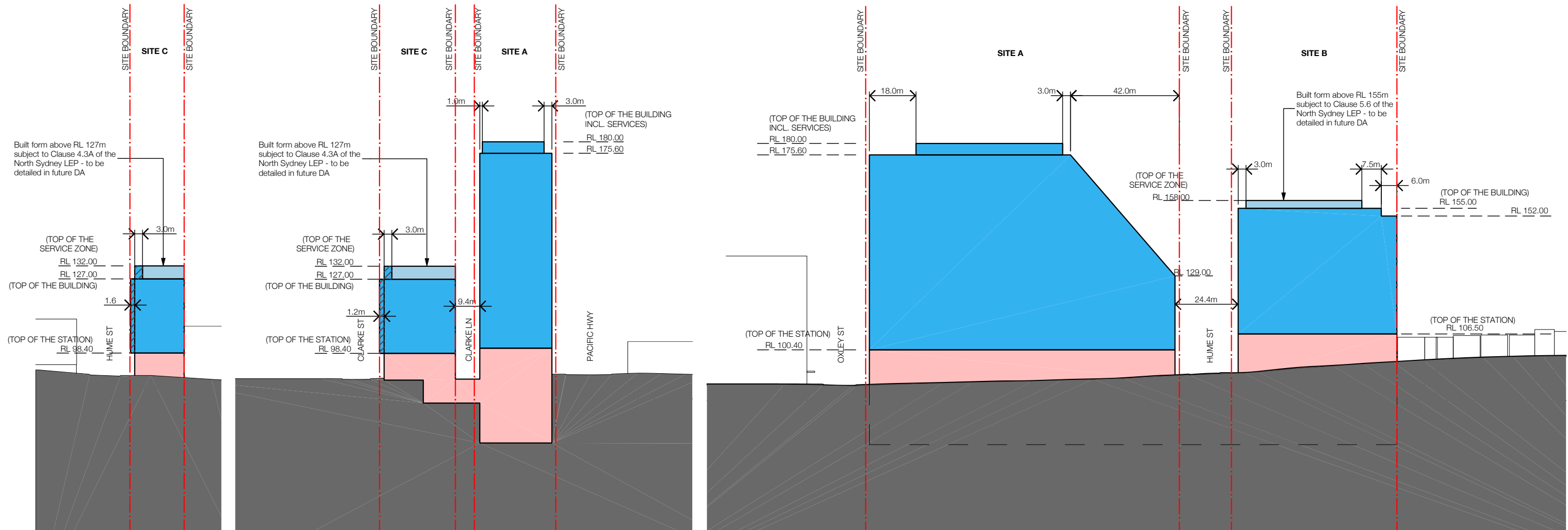
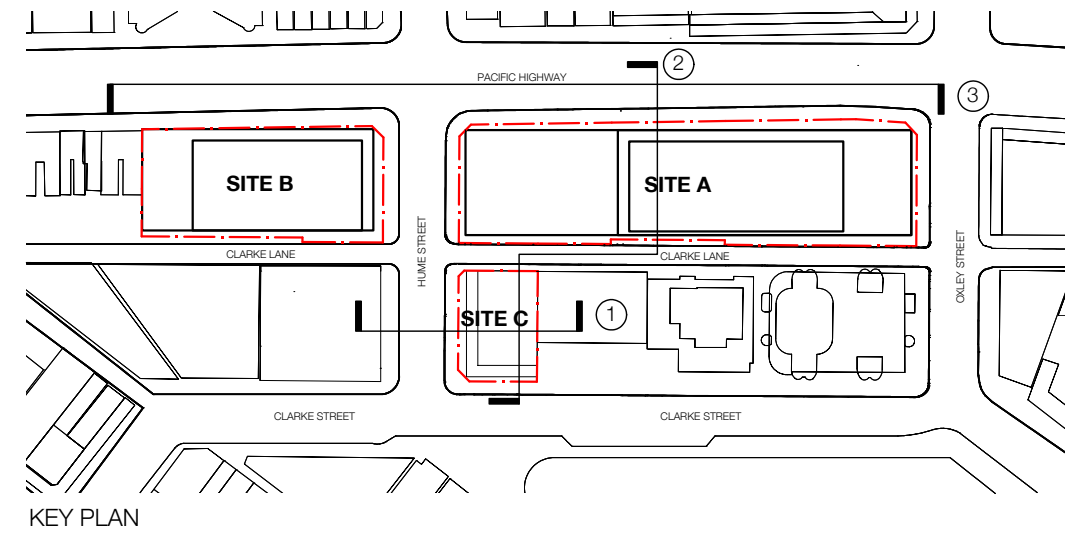
Issued under the Environmental Planning and Assessment Act 1979

Approved Application No.SSD 9579.....

Granted on the..... 23 December 2020.....

Signed..... JM.....

Sheet No.....2..... of..... 4.....



1 CROSS SECTION-SITE C  
1:1500

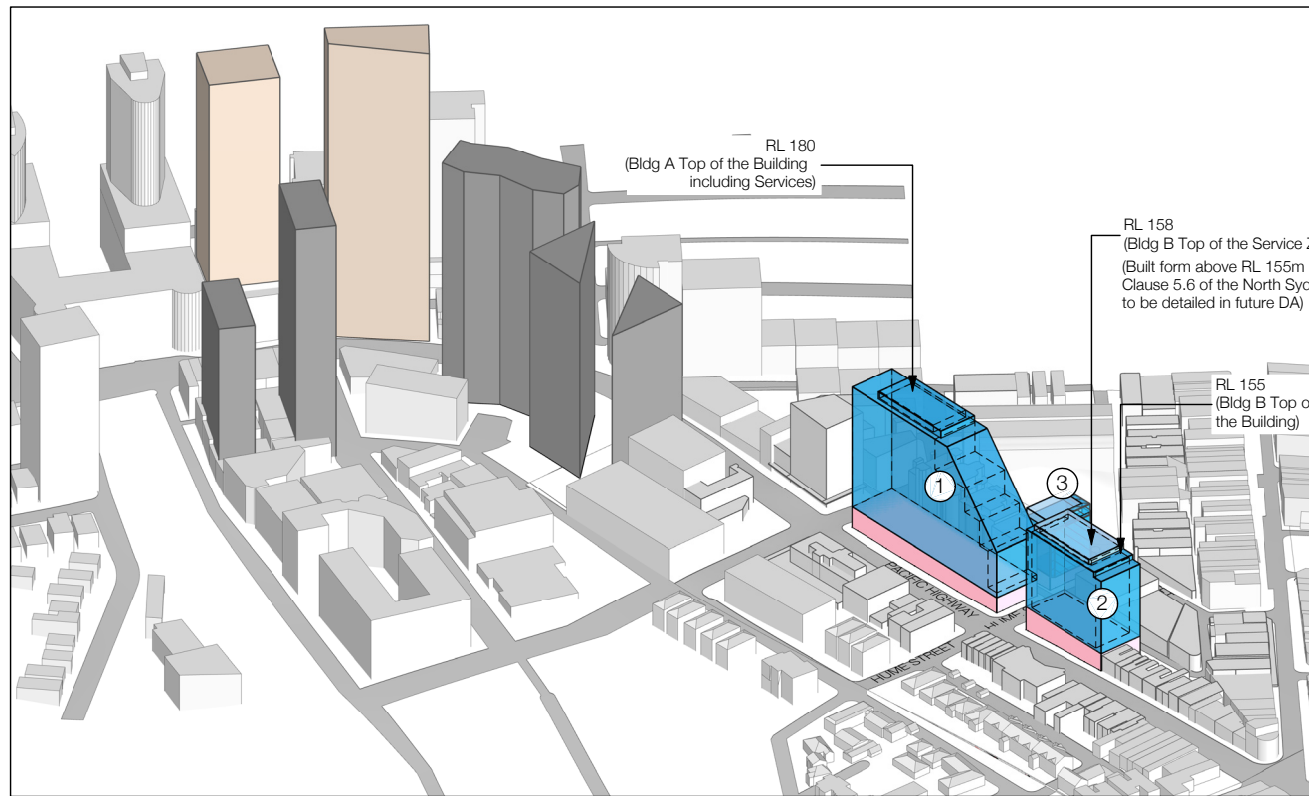
2 CROSS SECTION-SITE A & C  
1:1500

3 WEST ELEVATION - PACIFIC HIGHWAY  
1:1500

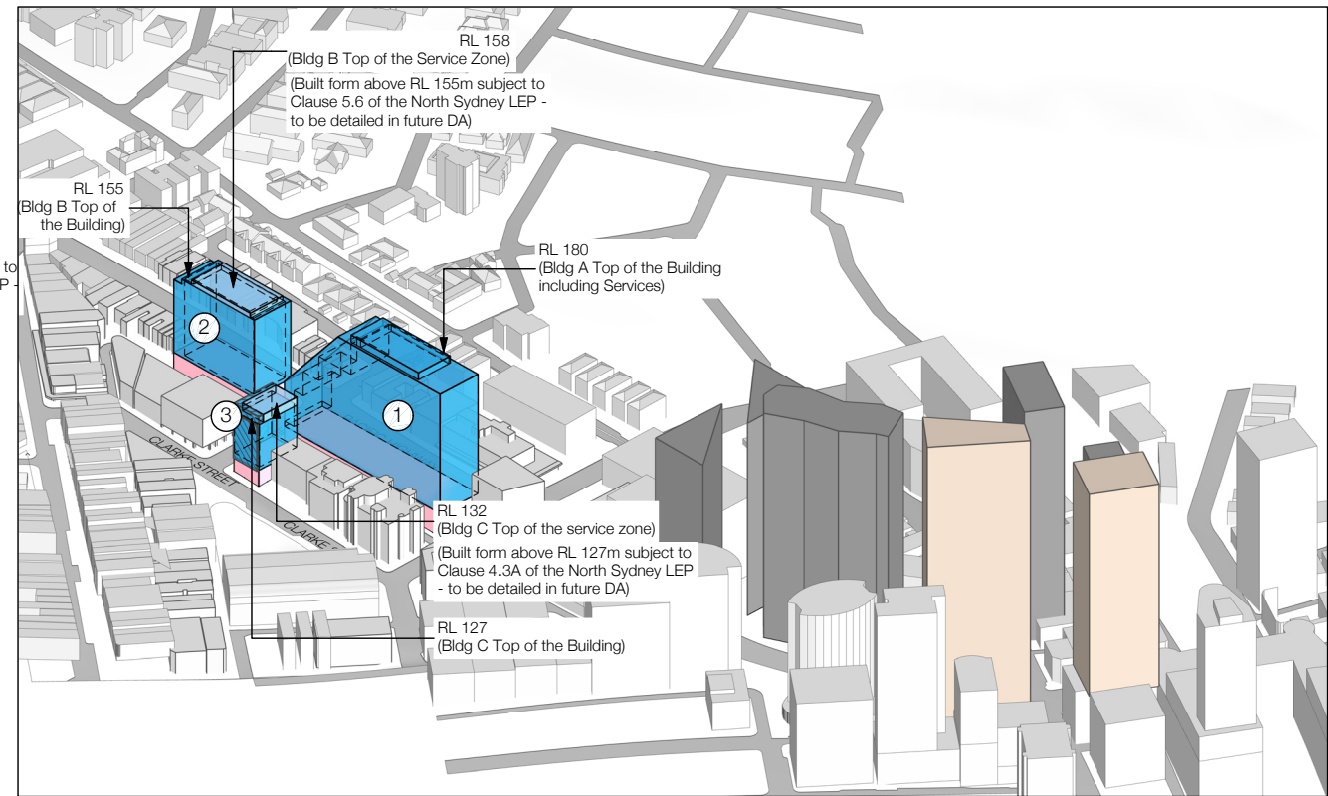
## OSD BUILDING ENVELOPE

- OSD CONCEPT SSDA - BUILDING ENVELOPE
- OSD CONCEPT SSDA - ARTICULATION ZONE
- OSD CONCEPT SSDA - SERVICE ZONE WITHIN ROOF FEATURE
- CROWS NEST METRO STATION CSSI  
INCLUDES STRUCTURE, BUILDING INFRASTRUCTURE AND SPACE FOR FUTURE  
LIFT CORES, ACCESS AND BUILDING SERVICES FOR FUTURE OSD.

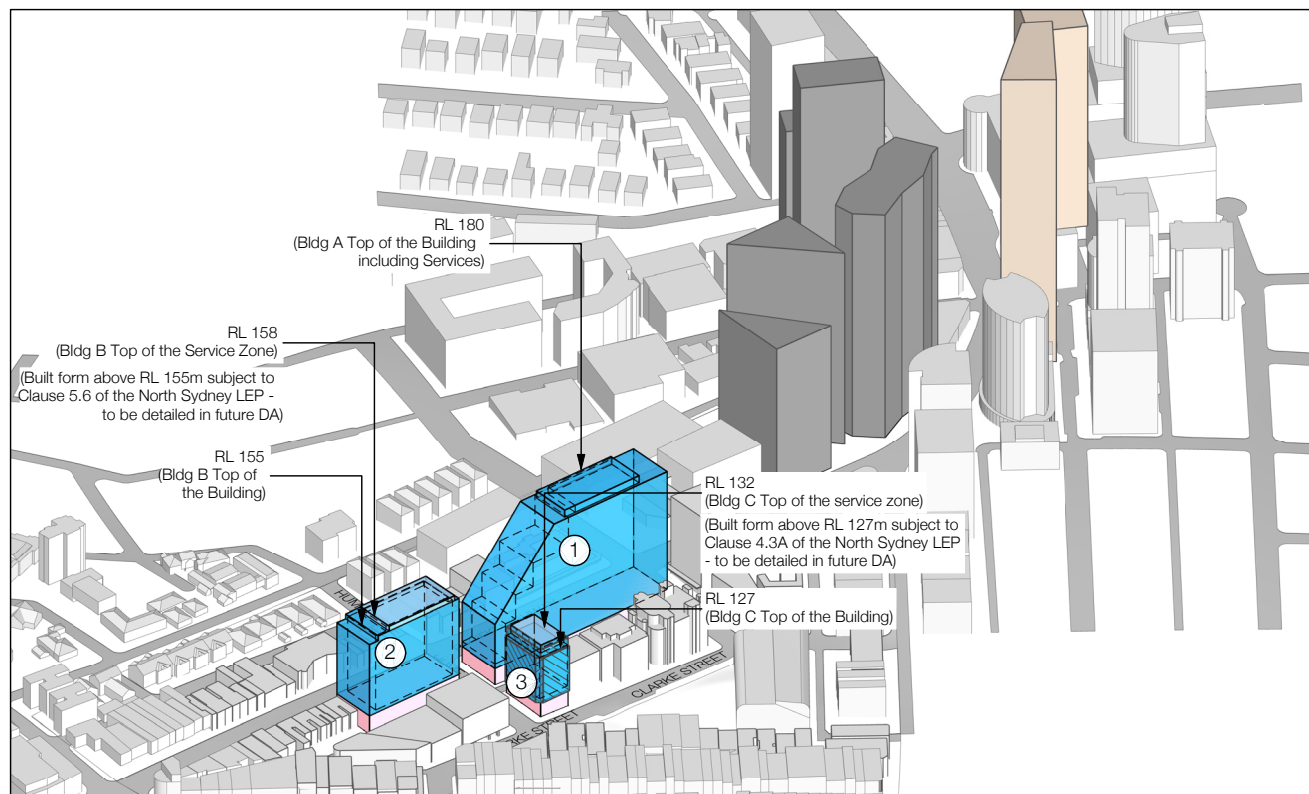




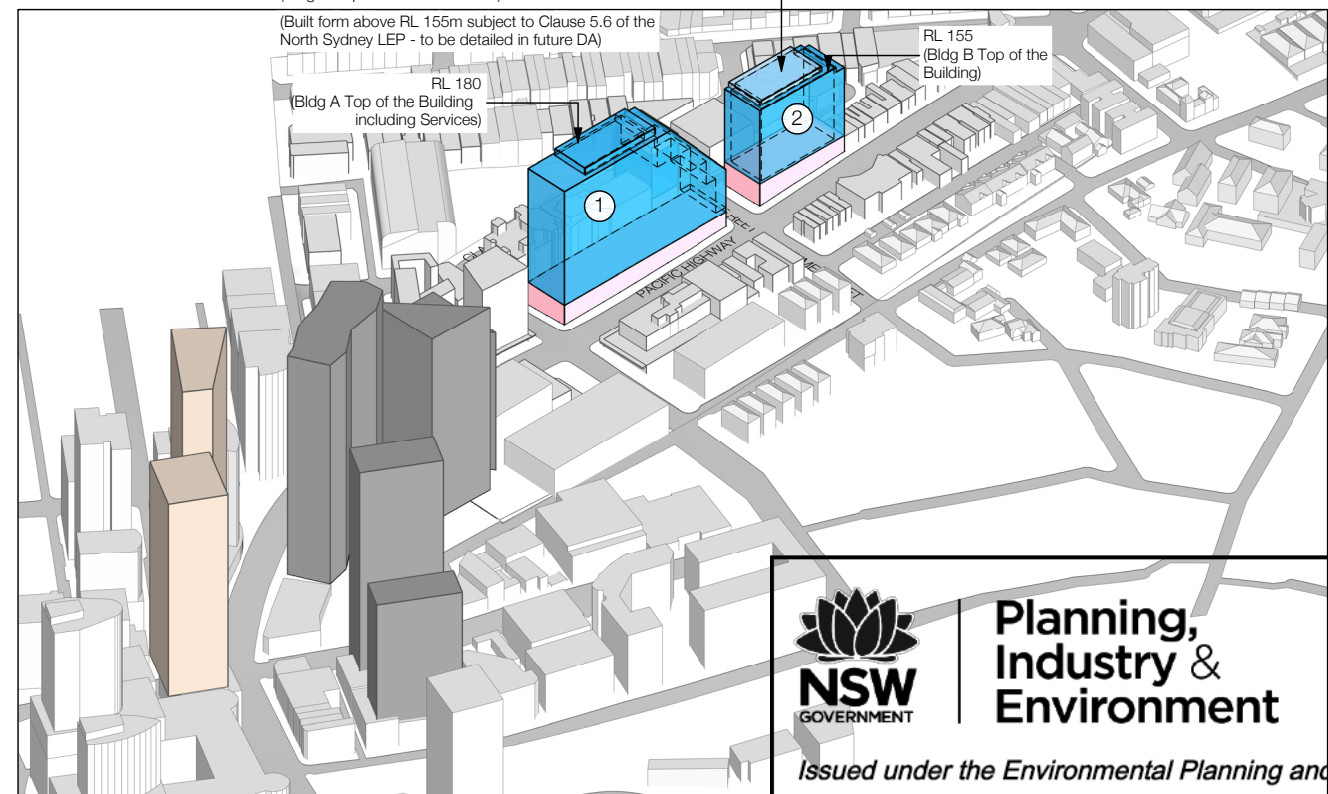
1. View SW



2. View NE



3. View SE



2. View NW

### OSD BUILDING ENVELOPE

- OSD CONCEPT SSDA - BUILDING ENVELOPE
- OSD CONCEPT SSDA - ARTICULATION ZONE
- OSD CONCEPT SSDA - SERVICE ZONE WITHIN ROOF FEATURE
- CROWS NEST METRO STATION CSSI  
INCLUDES STRUCTURE, BUILDING INFRASTRUCTURE AND SPACE FOR FUTURE  
LIFT CORES, ACCESS AND BUILDING SERVICES FOR FUTURE OSD.

- FUTURE DEVELOPMENT UNDER CONSTRUCTION BY OTHERS
- APPROVED FUTURE DEVELOPMENT BY OTHERS
- INDICATIVE OSD BUILDING

- ① SITE A - BUILDING A (COMMERCIAL)
- ② SITE B - BUILDING B (RESIDENTIAL)
- ③ SITE C - BUILDING C (COMMERCIAL)



**Planning,  
Industry &  
Environment**

*Issued under the Environmental Planning and Assessment Act 1979*

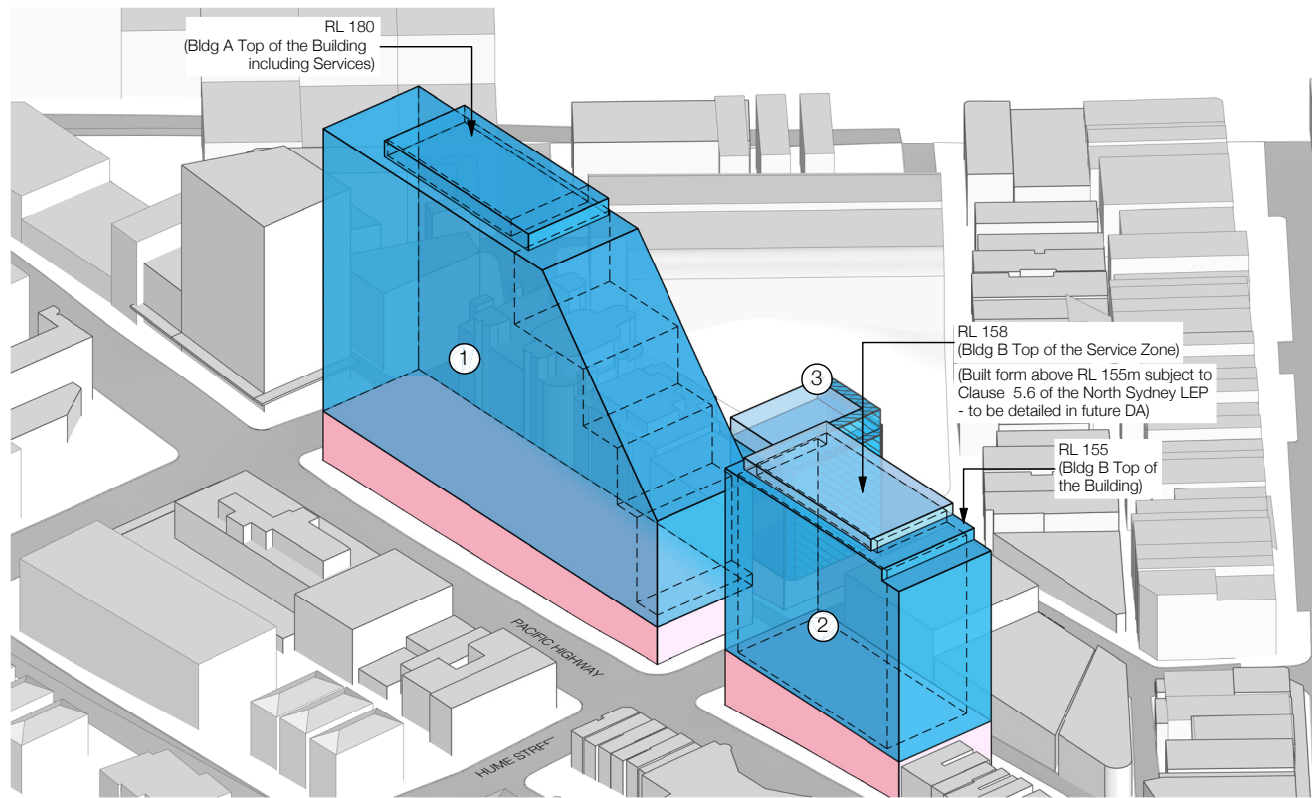
Approved Application No.....SSD 9579

Granted on the.....23 December 2020

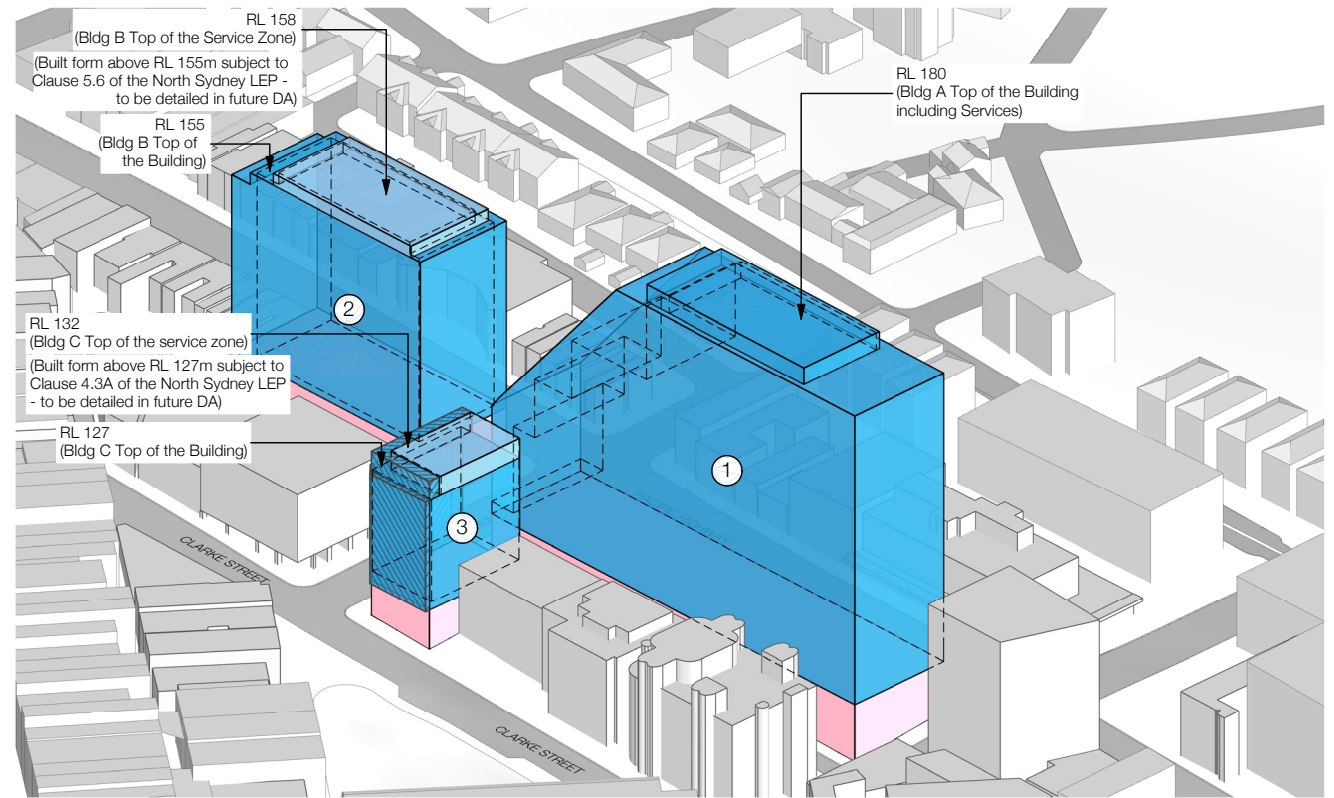
Signed.....JM

Sheet No.....3..... of.....4

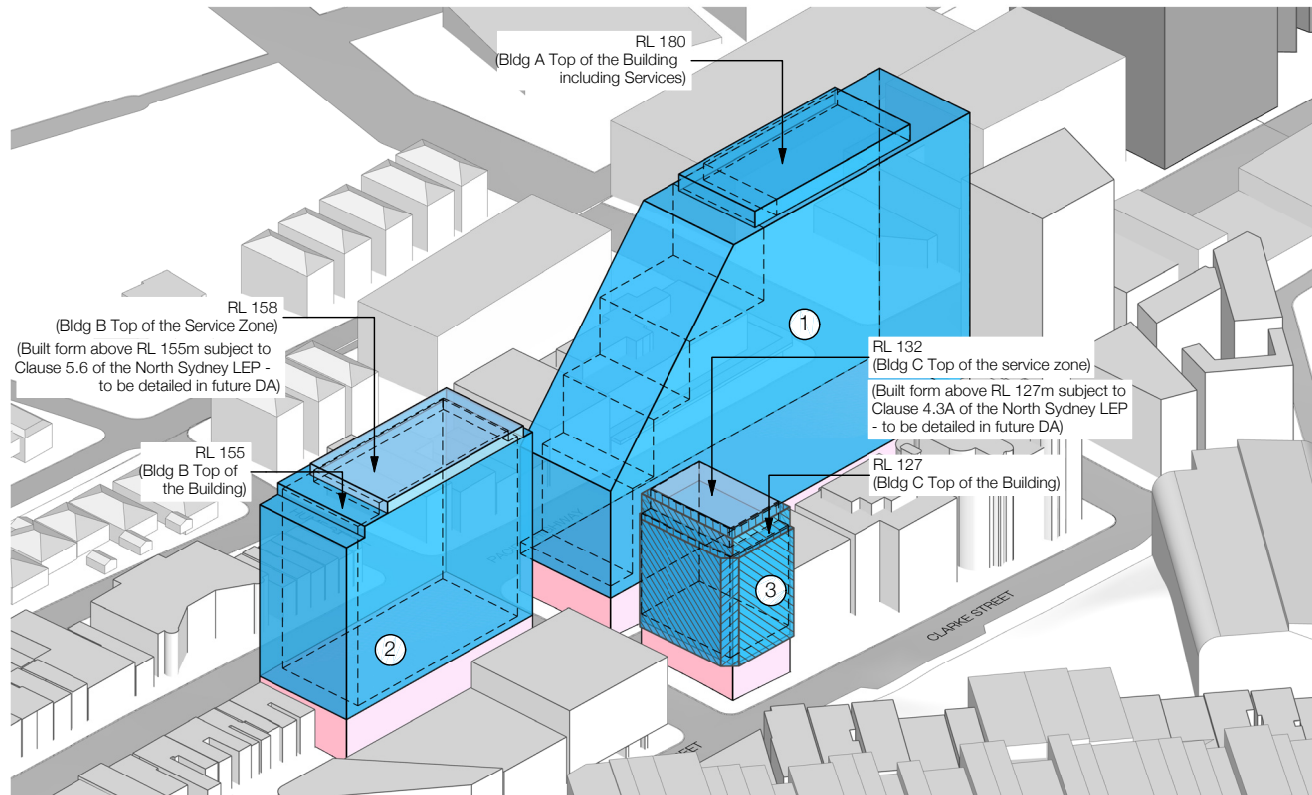




1. View SW



2. View NE

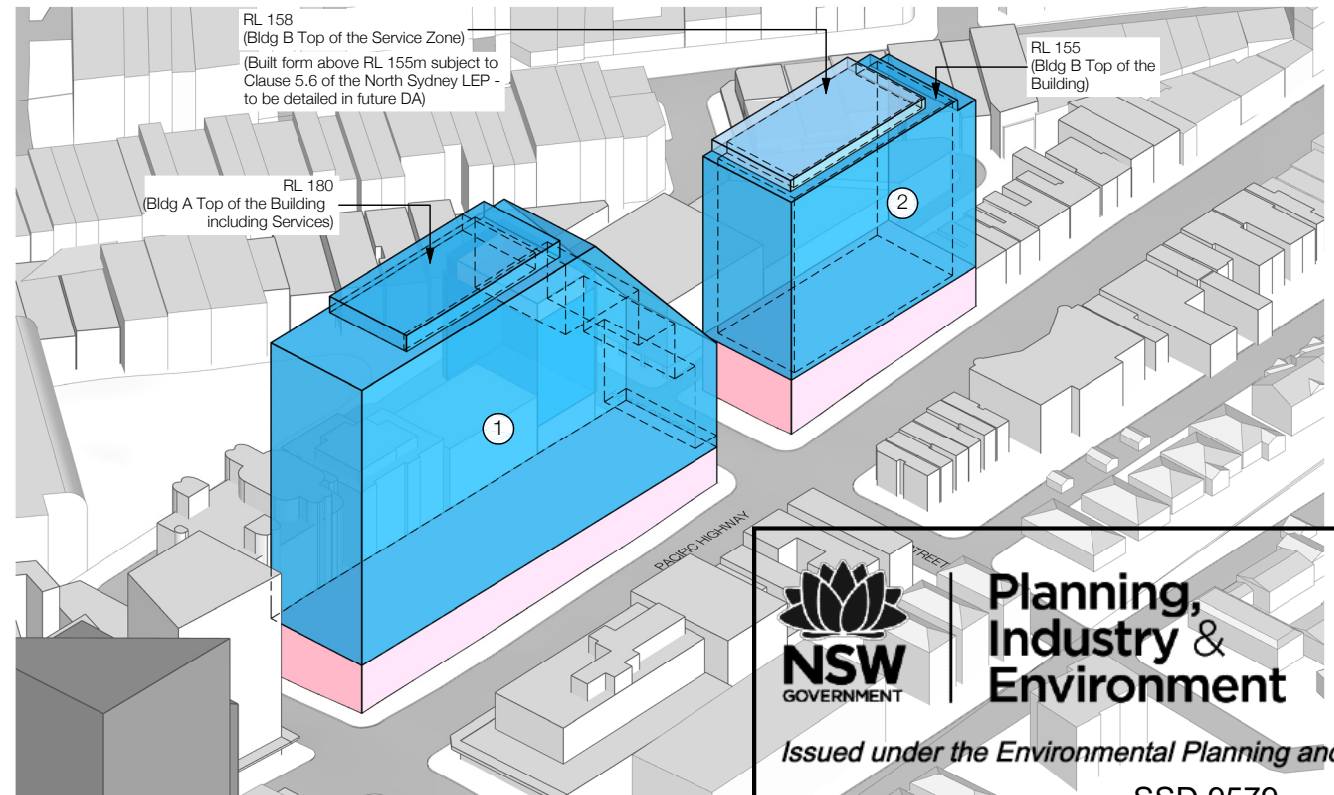


3. View SE

#### OSD BUILDING ENVELOPE

- OSD CONCEPT SSDA - BUILDING ENVELOPE
- OSD CONCEPT SSDA - ARTICULATION ZONE
- OSD CONCEPT SSDA - SERVICE ZONE WITHIN ROOF FEATURE
- CROWS NEST METRO STATION CSSI  
INCLUDES STRUCTURE, BUILDING INFRASTRUCTURE AND SPACE FOR FUTURE  
LIFT CORES, ACCESS AND BUILDING SERVICES FOR FUTURE OSD.

--- INDICATIVE OSD BUILDING



2. View NW

- ① SITE A - BUILDING A (COMMERCIAL)
- ② SITE B - BUILDING B (RESIDENTIAL)
- ③ SITE C - BUILDING C (COMMERCIAL)



**Planning,  
Industry &  
Environment**

Issued under the Environmental Planning and Assessment Act 1979

SSD 9579

Approved Application No.....

Granted on the..... 23 December 2020

Signed..... JM.....

Sheet No..... 4 ..... of..... 4