


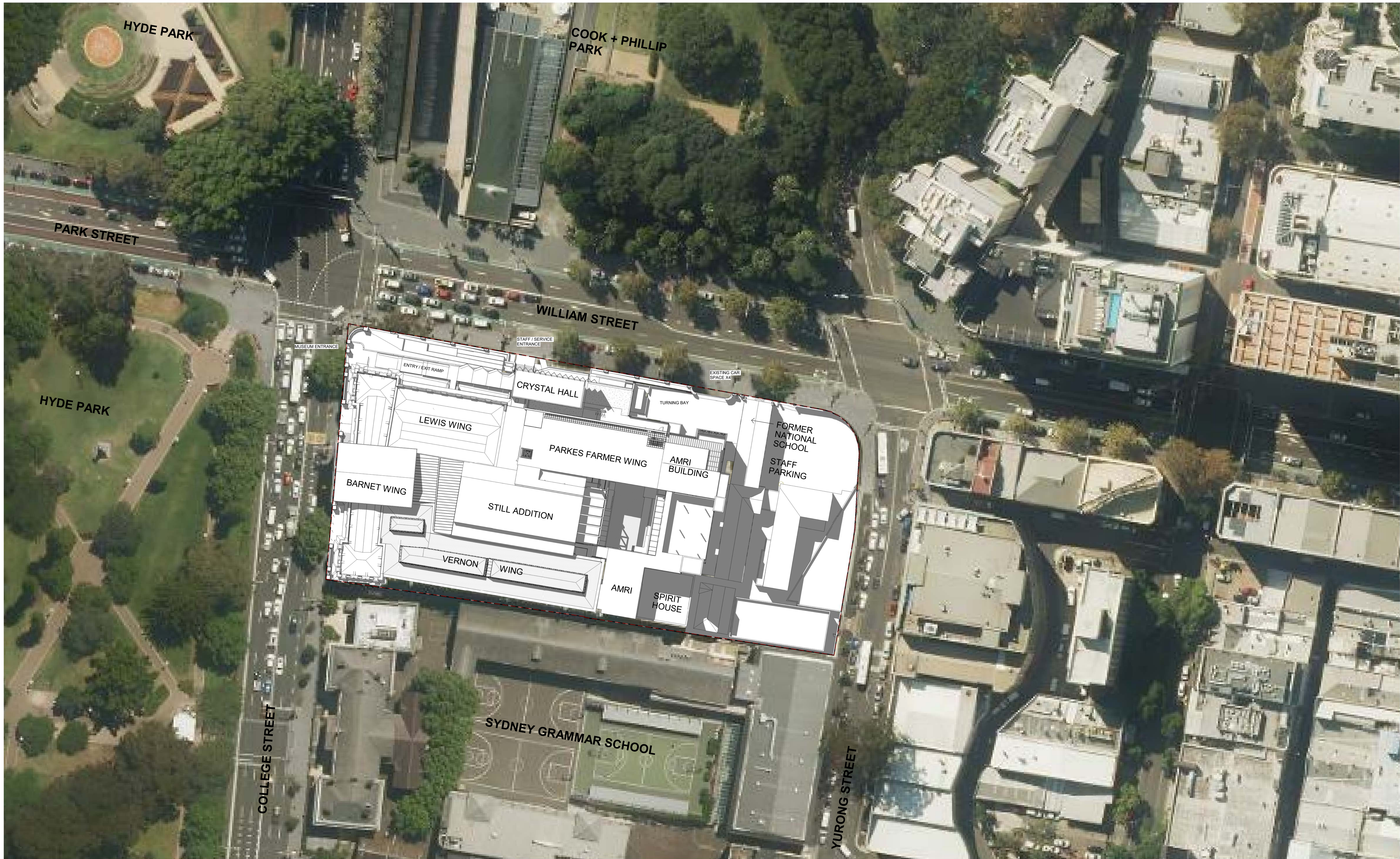
# AUSTRALIAN MUSEUM ADDITIONS & ALTERATIONS

THE AUSTRALIAN MUSEUM  
1 WILLIAM STREET, SYDNEY NSW

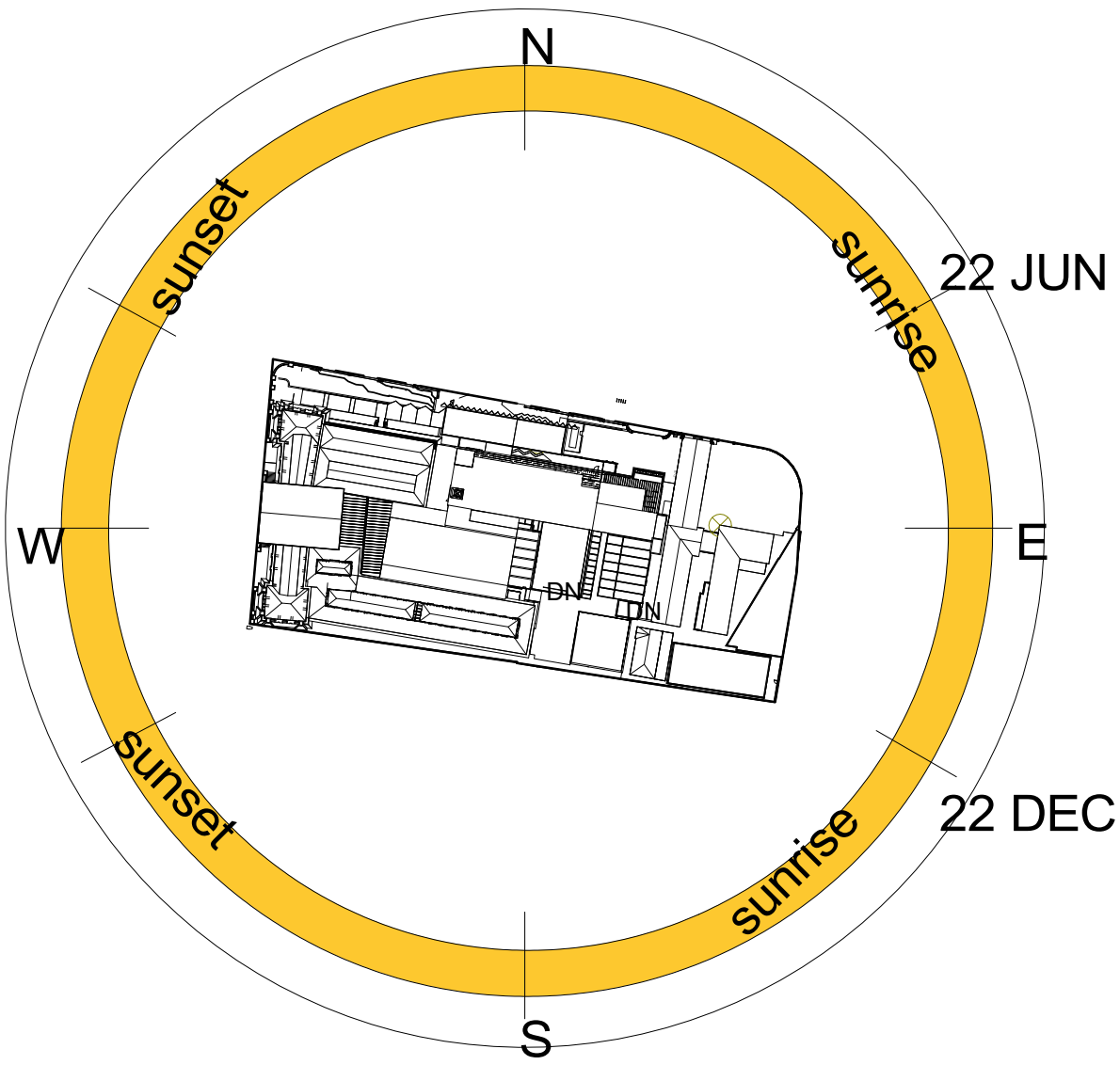
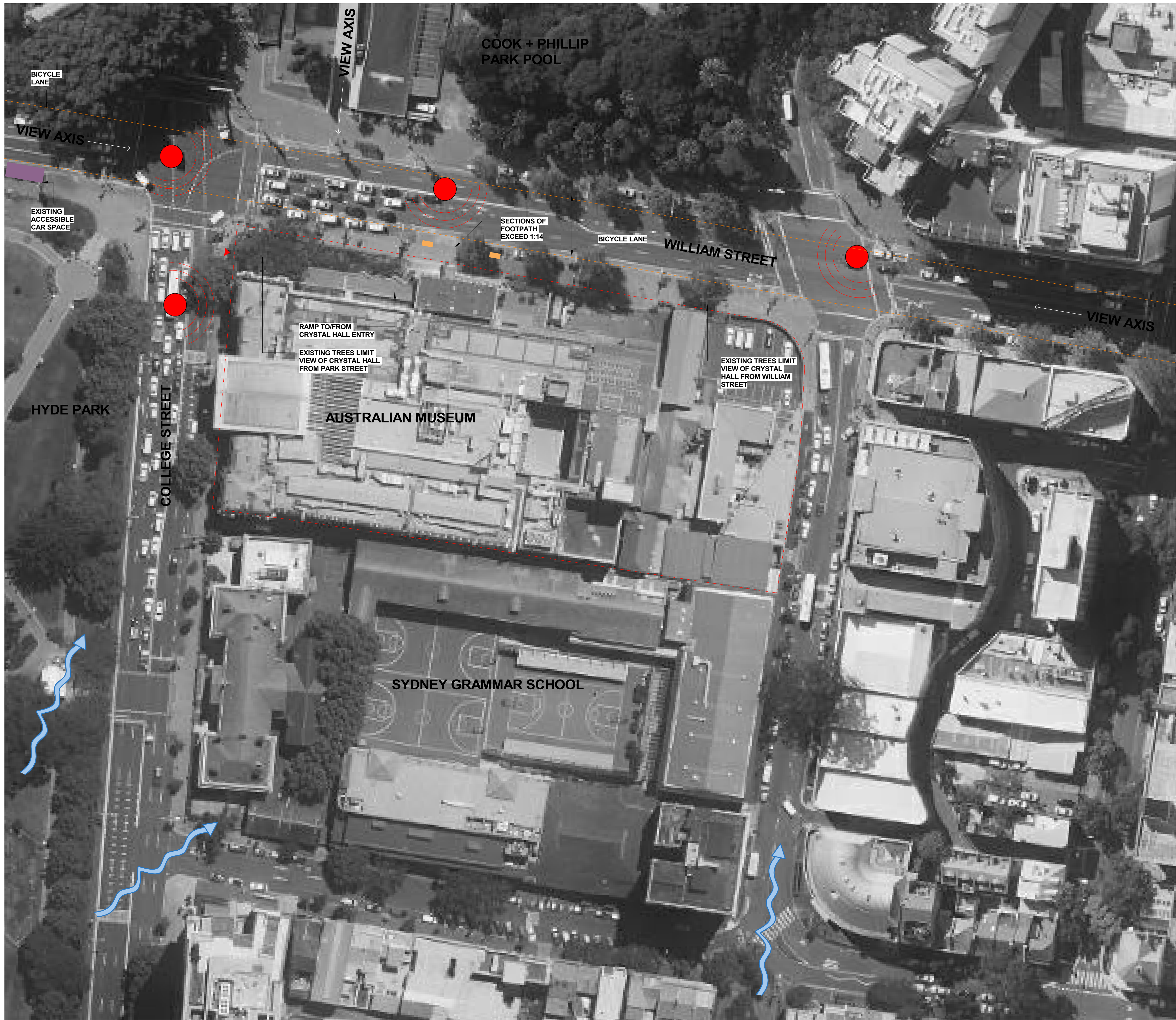
Drawing No.	Document Name	Revision
DA000	COVER SHEET & LOCATION PLAN	D
DA101	SITE PLAN - EXISTING	C
DA121	SITE ANALYSIS PLAN	C
DA122	SITE PLAN - PROPOSED	D
DA123	PUBLIC DOMAIN PLAN	E
DA140	GFA PLAN - EXISTING	C
DA141	GFA PLAN - EXISTING	C
DA142	GFA PLAN - EXISTING	C
DA150	GFA PLAN - PROPOSED	E
DA151	GFA PLAN - PROPOSED	E
DA152	GFA PLAN - PROPOSED	D
DA200	FLOOR PLAN - LOADING DOCK - EXISTING	D
DA201	FLOOR PLAN - BASEMENT - EXISTING	D
DA202	FLOOR PLAN - LOWER GROUND - EXISTING	H
DA203	FLOOR PLAN - LOWER GROUND MEZZ - EXISTING	E
DA204	FLOOR PLAN - GROUND FLOOR - EXISTING	D
DA205	FLOOR PLAN - LEVEL 1 - EXISTING	D
DA206	FLOOR PLAN - LEVEL 2 - EXISTING	D
DA207	FLOOR PLAN - LEVEL 3 - EXISTING	D
DA208	FLOOR PLAN - LEVEL 4 - EXISTING	D
DA209	ROOF PLAN - EXISTING	D
DA210	DEMOLITION PLAN - LOADING DOCK	C
DA211	DEMOLITION PLAN - BASEMENT (WILLIAM STREET)	I
DA212	DEMOLITION PLAN - LOWER GROUND	I
DA213	DEMOLITION PLAN - LOWER GROUND MEZZANINE	G
DA214	DEMOLITION PLAN - GROUND FLOOR	H
DA215	DEMOLITION PLAN - LEVEL 1	G
DA216	DEMOLITION PLAN - LEVEL 2	C
DA217	DEMOLITION PLAN - LEVEL 3	C
DA218	DEMOLITION PLAN - LEVEL 4	C
DA220	FLOOR PLAN - LOADING DOCK - PROPOSED	F
DA221	FLOOR PLAN - BASEMENT LEVEL - PROPOSED	F
DA222	FLOOR PLAN - LOWER GROUND - PROPOSED	Q
DA224	FLOOR PLAN - GROUND FLOOR - PROPOSED	R
DA225	FLOOR PLAN - LEVEL 1 - PROPOSED	L
DA226	FLOOR PLAN - LEVEL 2 - PROPOSED	K
DA227	FLOOR PLAN - LEVEL 3 - PROPOSED	H
DA228	FLOOR PLAN - LEVEL 4 - PROPOSED	H
DA229	ROOF PLAN - PROPOSED	C
DA401	ELEVATIONS - EXISTING	C
DA402	EAST & WEST ELEVATION - EXISTING	B
DA411	WILLIAM STREET ELEVATION	E
DA420	WILLIAM ST. ELEVATION - ARTISTS IMPRESSION	B
DA421	WILLIAM STREET ELEVATION - PROPOSED	E
DA422	CRYSTAL HALL ELEVATIONS - PROPOSED	E
DA423	CRYSTAL HALL ELEVATION - PROPOSED	C
DA424	ELEVATION PARKES FARMER WING	D
DA451	ELEVATION PARKES FARMER HERITAGE INTERFACE	C
DA452	ELEVATION CRYSTAL HALL HERITAGE INTERFACE	C
DA453	SECTION - PARKES FARMER HERITAGE INTERFACE	C
DA501	LONG SECTION - EXISTING	B
DA502	CROSS SECTION - EXISTING	C
DA511	DEMOLITION - CROSS SECTION	F
DA512	DEMOLITION - LONG SECTION	E
DA520	LONG SECTION - PROPOSED - LOOKING NORTH	G
DA521	LONG SECTION - PROPOSED - LOOKING SOUTH	G
DA522	CROSS SECTIONS - PROPOSED	G
DA901	MATERIALS & FINISHES SCHEDULE	B
DA921	PERSPECTIVE VIEW - WILLIAM STREET	D
DA922	INDICATIVE PERSPECTIVE VIEWS	B
DA923	INDICATIVE PERSPECTIVE VIEWS	C
DA924	INDICATIVE PERSPECTIVE VIEWS	A
DA951	SOLAR ANALYSIS - JUNE	B
DA952	SOLAR ANALYSIS - DECEMBER	B



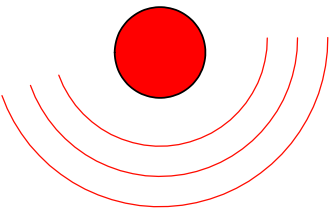









LEGEND



NOISE SOURCE



PREVAILING WIND

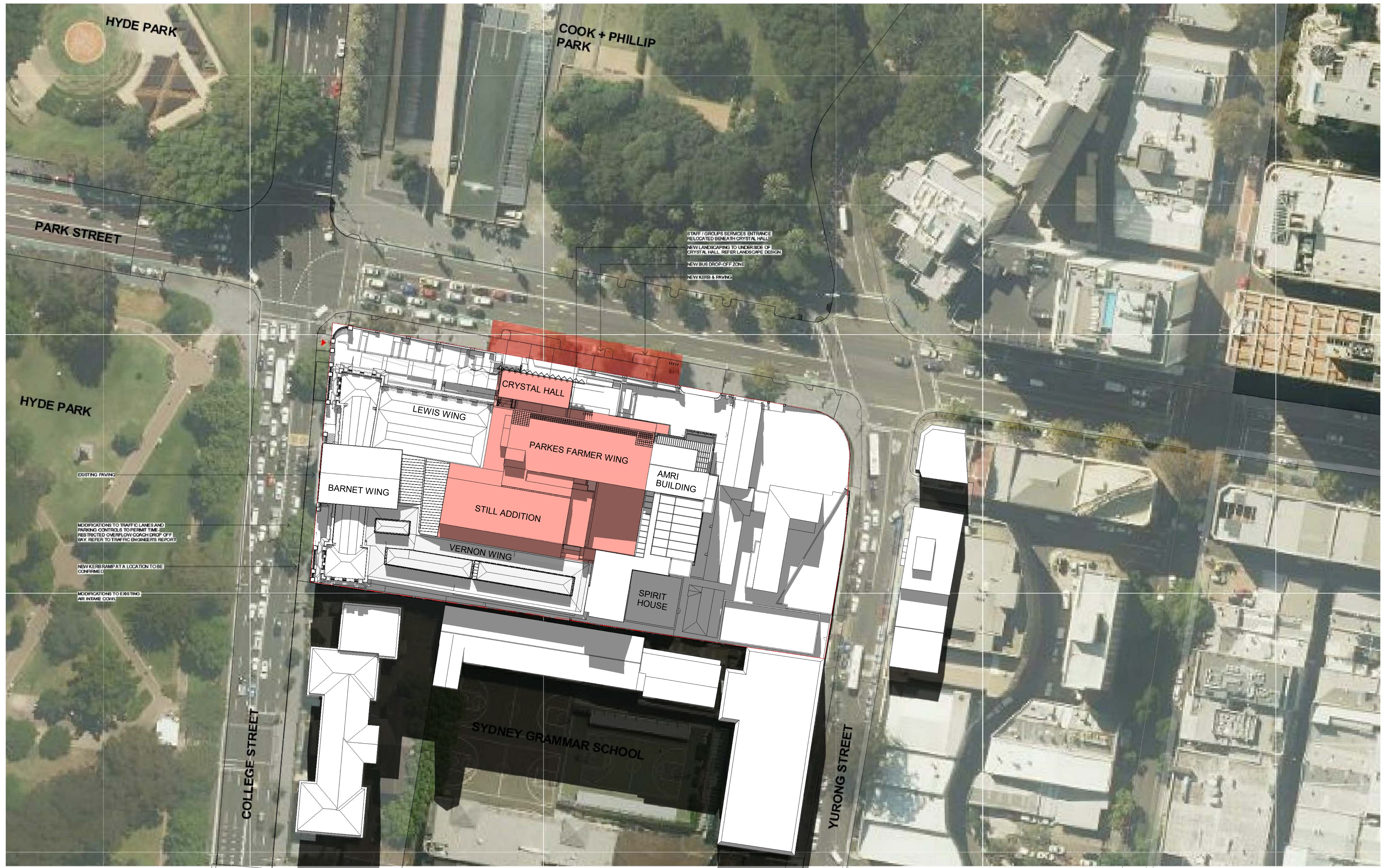


BICYCLE PARKING



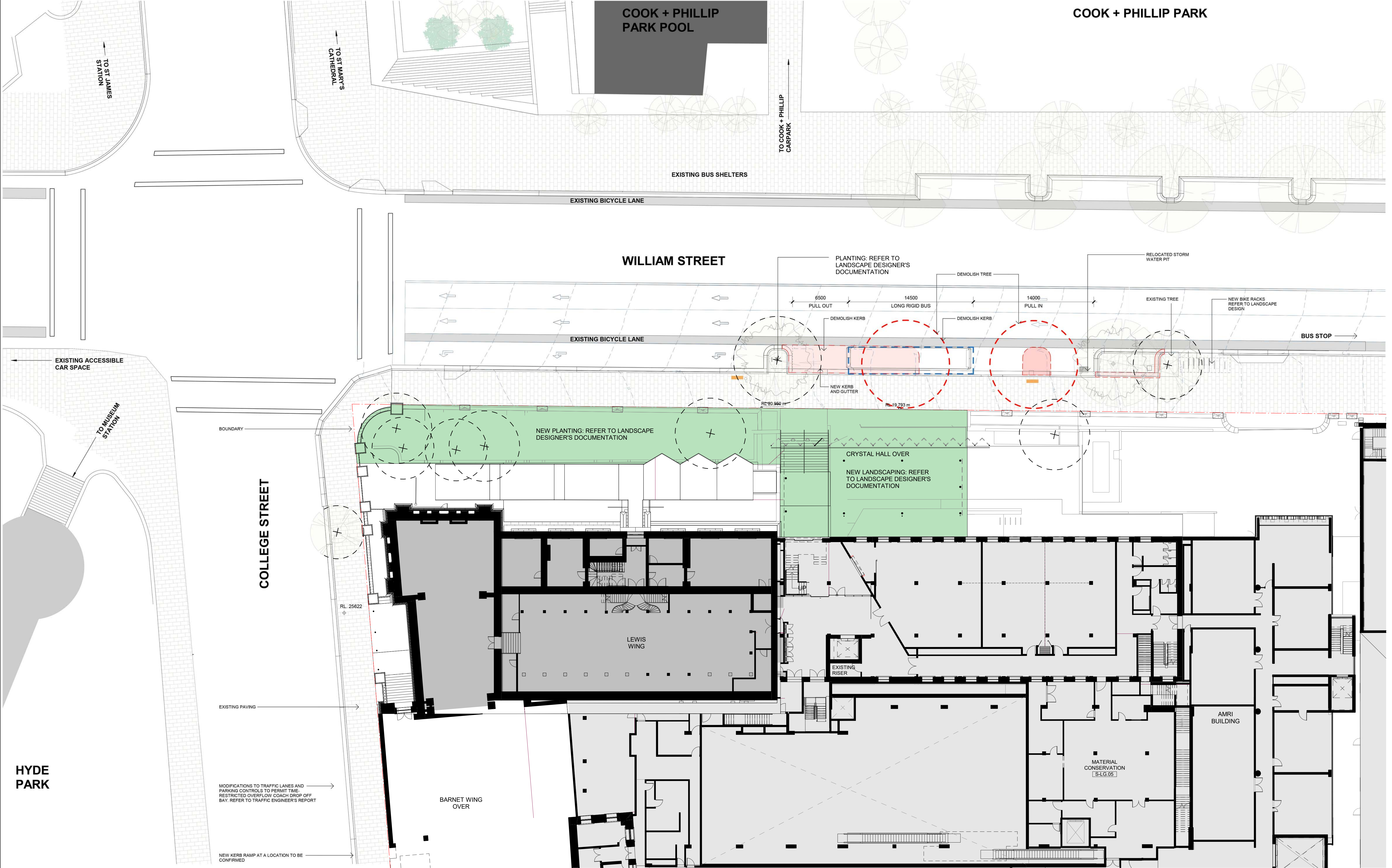
BICYCLE LANE



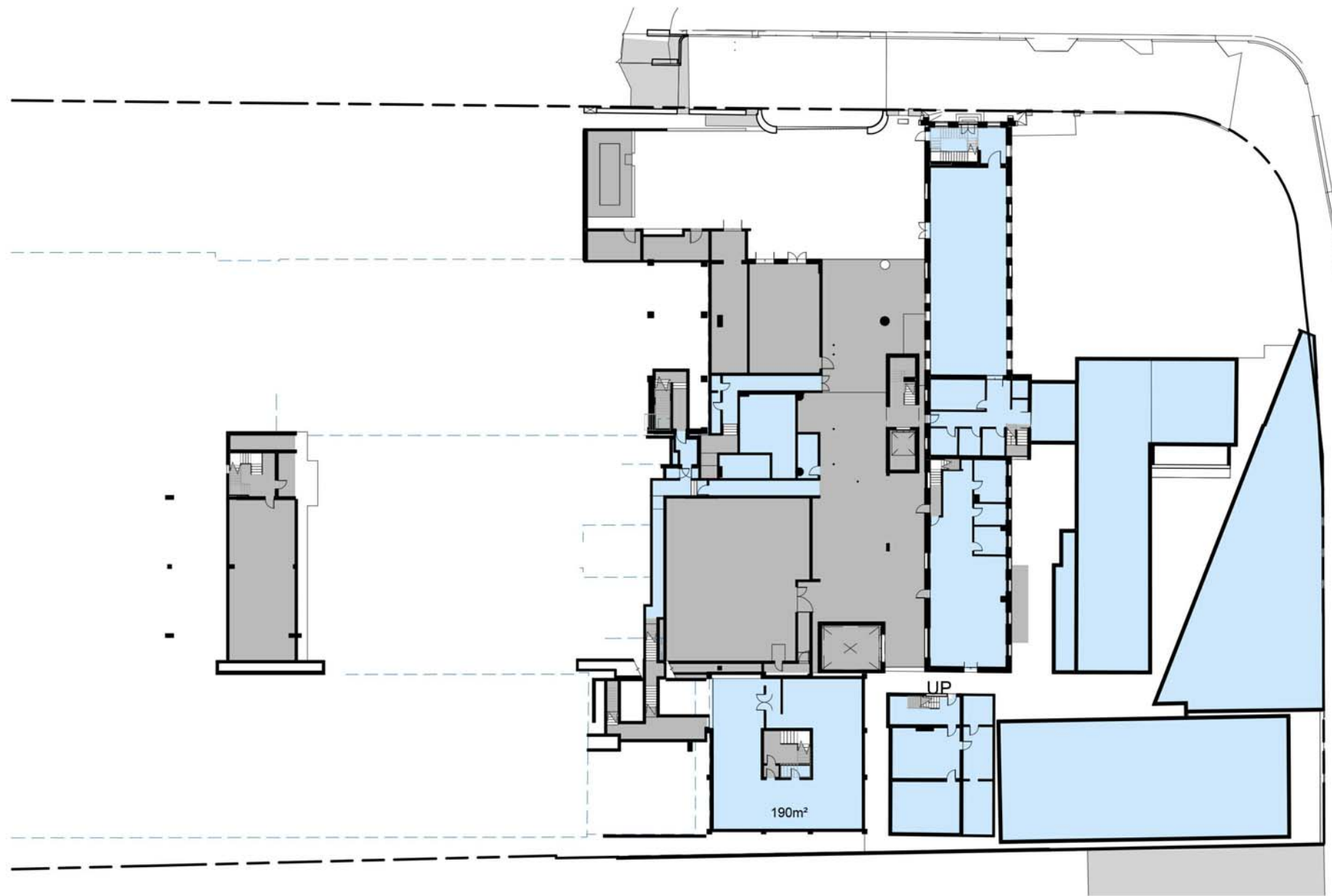




HYDE PARK







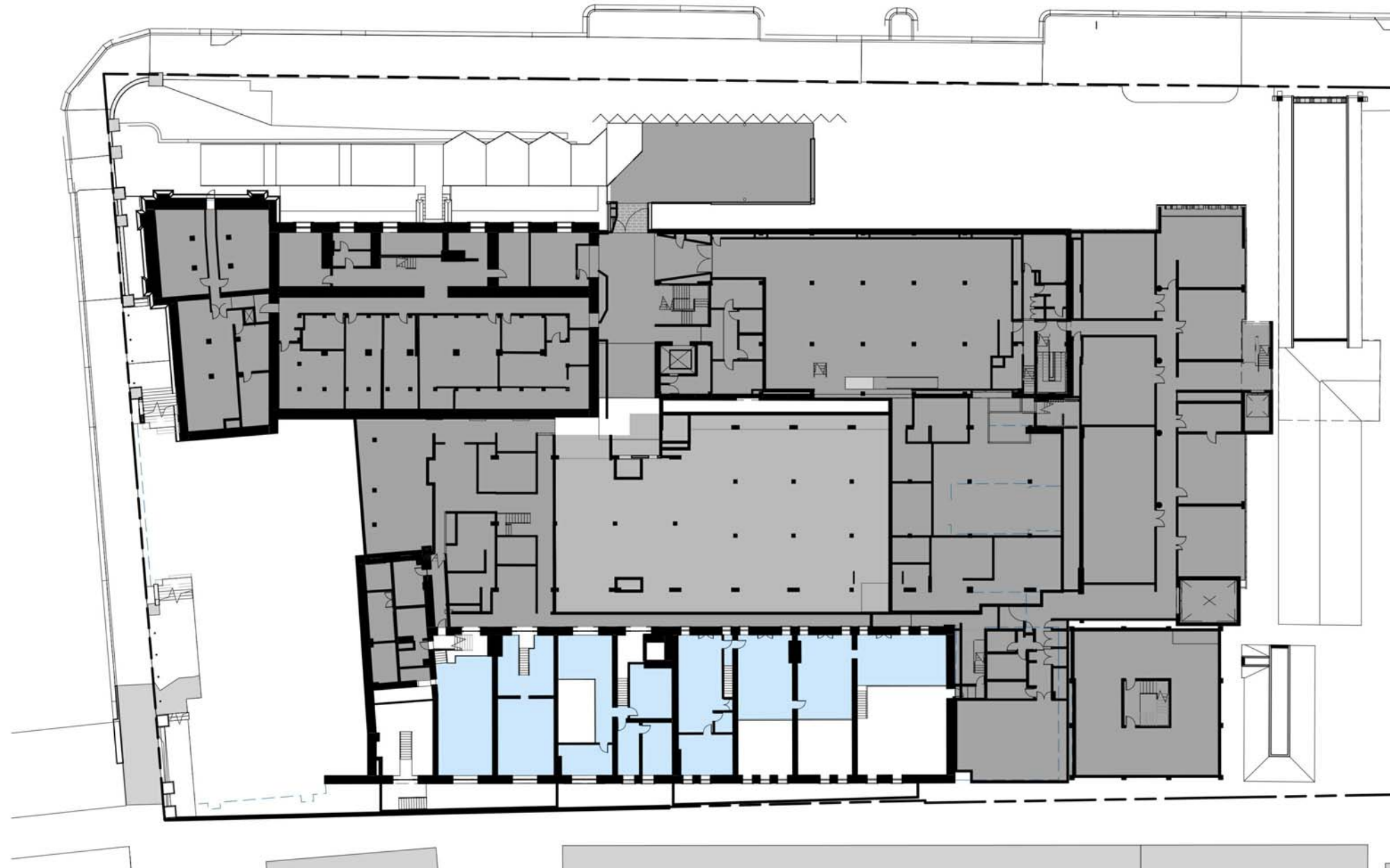
LOADING DOCK LEVEL PLAN  
1 : 500



BASEMENT LEVEL  
1 : 500



LOWER GROUND FLOOR PLAN  
1 : 500



LOWER GROUND MEZZANINE  
1 : 500

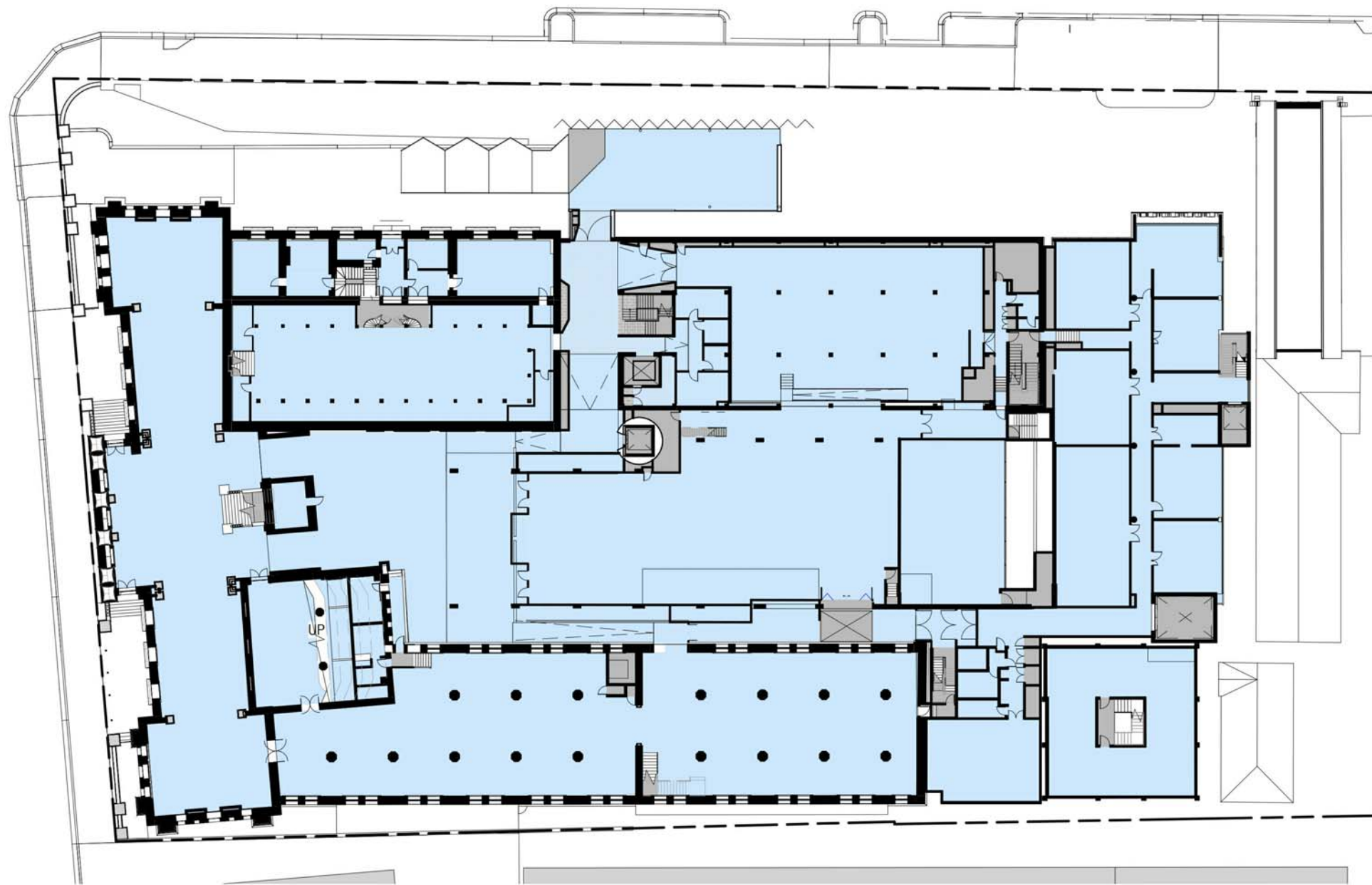
EXISTING AREA GFA OVERALL		
Level	NAME	AREA
Ex Loading Dock	USAGE - CIRCULATION - GENERAL	100 m²
Ex Loading Dock	USAGE - COLLECTION - SCIENCE	190 m²
Ex Loading Dock	USAGE - COLLECTION - STORAGE	589 m²
Ex Loading Dock	USAGE - PUBLIC - GALLERY	175 m²
Ex Loading Dock	USAGE - SERVICE	28 m²
Ex Loading Dock	USAGE - STORAGE	20 m²
Ex Loading Dock	USAGE - WORKSPACE - LAB/WORKSHOP	214 m²
Ex Loading Dock	USAGE - WORKSPACE - OFFICE	501 m²
		1817 m²
BA	USAGE - AMENITIES	47 m²
BA	USAGE - CIRCULATION - GENERAL	352 m²
BA	USAGE - COLLECTION - CULTURE	77 m²
BA	USAGE - COLLECTION - SCIENCE	748 m²
BA	USAGE - COLLECTION - STORAGE	245 m²
BA	USAGE - WORKSPACE - OFFICE	941 m²
		2413 m²
LG	USAGE - AMENITIES	180 m²
LG	USAGE - CIRCULATION - GENERAL	659 m²
LG	USAGE - COLLECTION - SCIENCE	721 m²
LG	USAGE - COLLECTION - STORAGE	247 m²
LG	USAGE - PLANT	63 m²
LG	USAGE - PUBLIC - OTHER	97 m²
LG	USAGE - SERVICE	12 m²
LG	USAGE - STORAGE	145 m²
LG	USAGE - WORKSPACE - LAB/WORKSHOP	690 m²
LG	USAGE - WORKSPACE - OFFICE	1222 m²
		4036 m²
V LG MEZZ	USAGE - COLLECTION - SCIENCE	491 m²
		491 m²
GF	USAGE - AMENITIES	146 m²
GF	USAGE - CIRCULATION - GENERAL	512 m²
GF	USAGE - COLLECTION - SCIENCE	543 m²
GF	USAGE - PUBLIC - FOYER	625 m²
GF	USAGE - PUBLIC - GALLERY	2574 m²
GF	USAGE - PUBLIC - OTHER	121 m²
GF	USAGE - RETAIL - FOOD/SHOP	134 m²
GF	USAGE - SERVICE	18 m²
GF	USAGE - STORAGE	228 m²
GF	USAGE - WORKSPACE - LAB/WORKSHOP	69 m²
GF	USAGE - WORKSPACE - OFFICE	266 m²
		5236 m²
L1	USAGE - AMENITIES	87 m²
L1	USAGE - CIRCULATION - GENERAL	233 m²
L1	USAGE - COLLECTION - SCIENCE	524 m²
L1	USAGE - COLLECTION - STORAGE	93 m²
L1	USAGE - PUBLIC - EDUCATION	98 m²
L1	USAGE - PUBLIC - FOYER	72 m²
L1	USAGE - PUBLIC - GALLERY	818 m²
L1	USAGE - STORAGE	67 m²
L1	USAGE - WORKSPACE - LAB/WORKSHOP	70 m²
L1	USAGE - WORKSPACE - OFFICE	160 m²
		2221 m²
L2	USAGE - AMENITIES	99 m²
L2	USAGE - CIRCULATION - GENERAL	476 m²
L2	USAGE - COLLECTION - SCIENCE	273 m²
L2	USAGE - COLLECTION - STORAGE	169 m²
L2	USAGE - PLANT	7 m²
L2	USAGE - PUBLIC - EDUCATION	923 m²
L2	USAGE - PUBLIC - FOYER	33 m²
L2	USAGE - PUBLIC - GALLERY	1781 m²
L2	USAGE - STORAGE	6 m²
L2	USAGE - WORKSPACE - LAB/WORKSHOP	226 m²
L2	USAGE - WORKSPACE - OFFICE	394 m²
		4387 m²
L3	USAGE - AMENITIES	75 m²
L3	USAGE - CIRCULATION - GENERAL	258 m²
L3	USAGE - COLLECTION - CULTURE	1082 m²
L3	USAGE - COLLECTION - SCIENCE	155 m²
L3	USAGE - WORKSPACE - LAB/WORKSHOP	118 m²
L3	USAGE - WORKSPACE - OFFICE	456 m²
		2144 m²
L4	USAGE - AMENITIES	109 m²
L4	USAGE - CIRCULATION - GENERAL	15 m²
L4	USAGE - PLANT	532 m²
L4	USAGE - PUBLIC - FOYER	20 m²
L4	USAGE - RETAIL - FOOD/SHOP	315 m²
L4	USAGE - RETAIL - VENUE - HIRE	206 m²
		1197 m²
		23942 m²

EXISTING AREA GFA	
Level	Area
Ex Loading Dock	1817 m²
BA	3213 m²
LG	4632 m²
V LG MEZZ	1093 m²
GF	5236 m²
L1	2221 m²
L2	4387 m²
L3	2144 m²
L4	1197 m²
Grand total	25940 m²

LEGEND - AREA PLANS

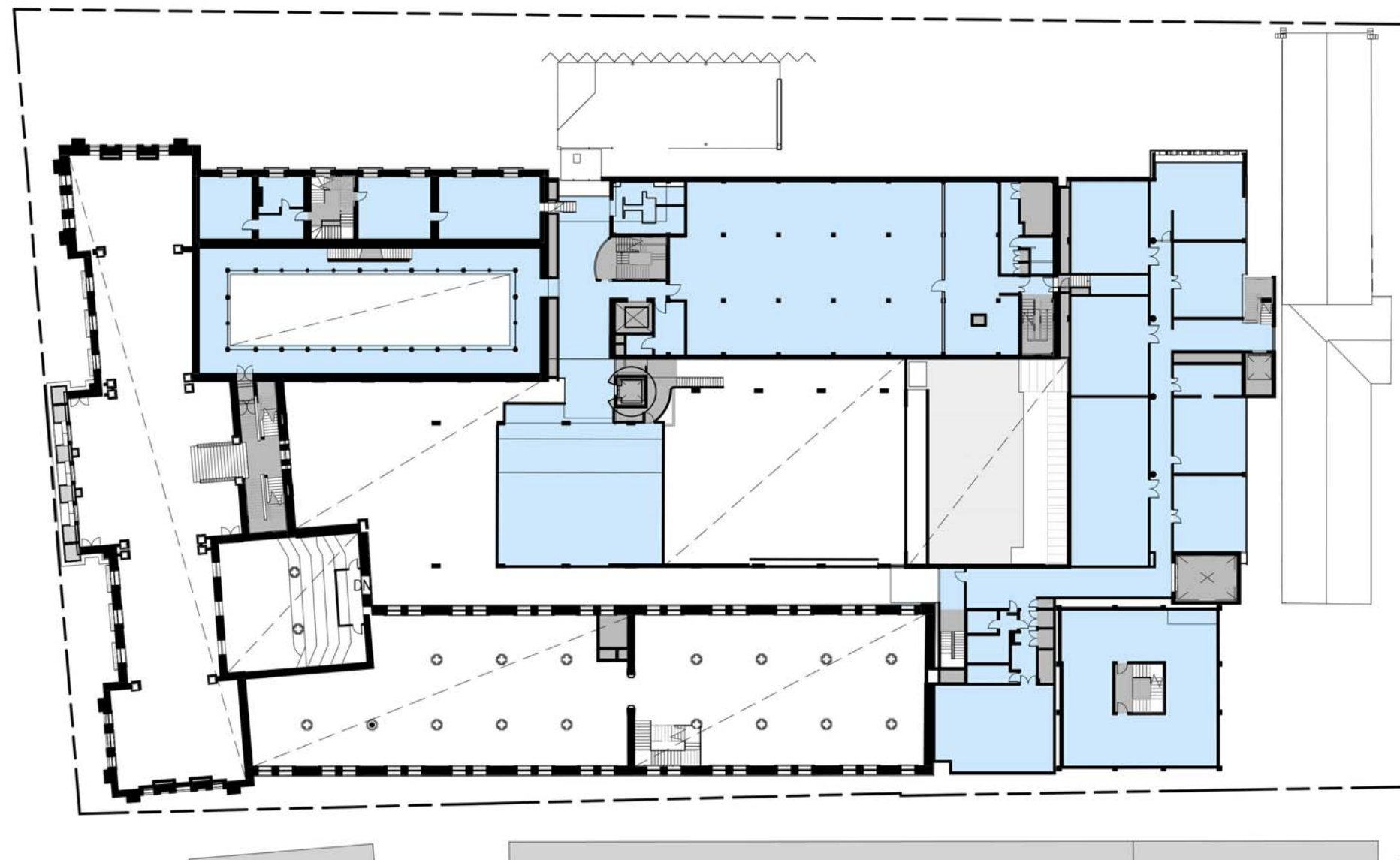
- EXISTING GFA
- EXISTING NON-GFA



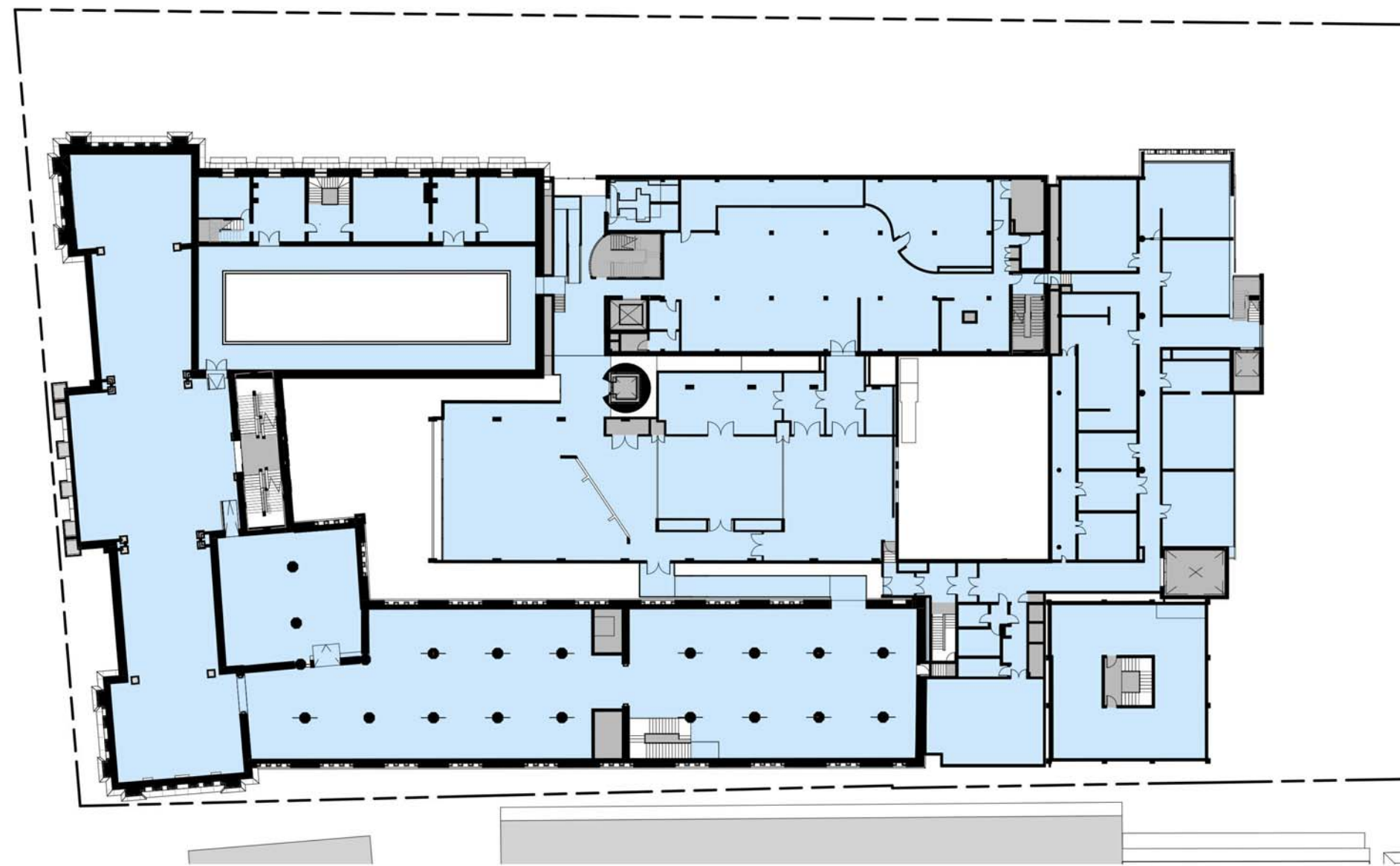


GROUND FLOOR PLAN  
1 : 500

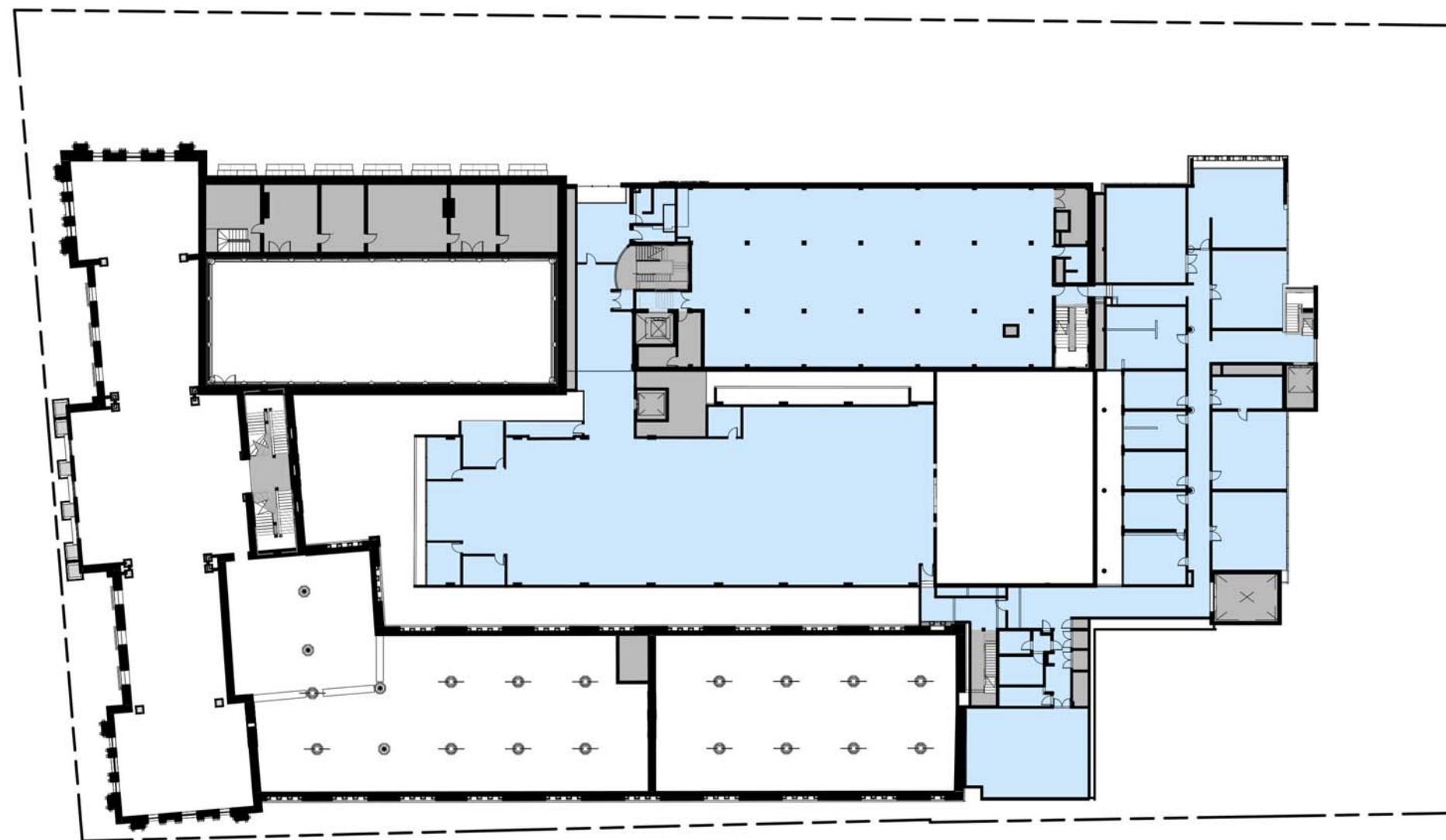
COLLEGE STREET



LEVEL 1  
1 : 500



LEVEL 2  
1 : 500



LEVEL 3  
1 : 500

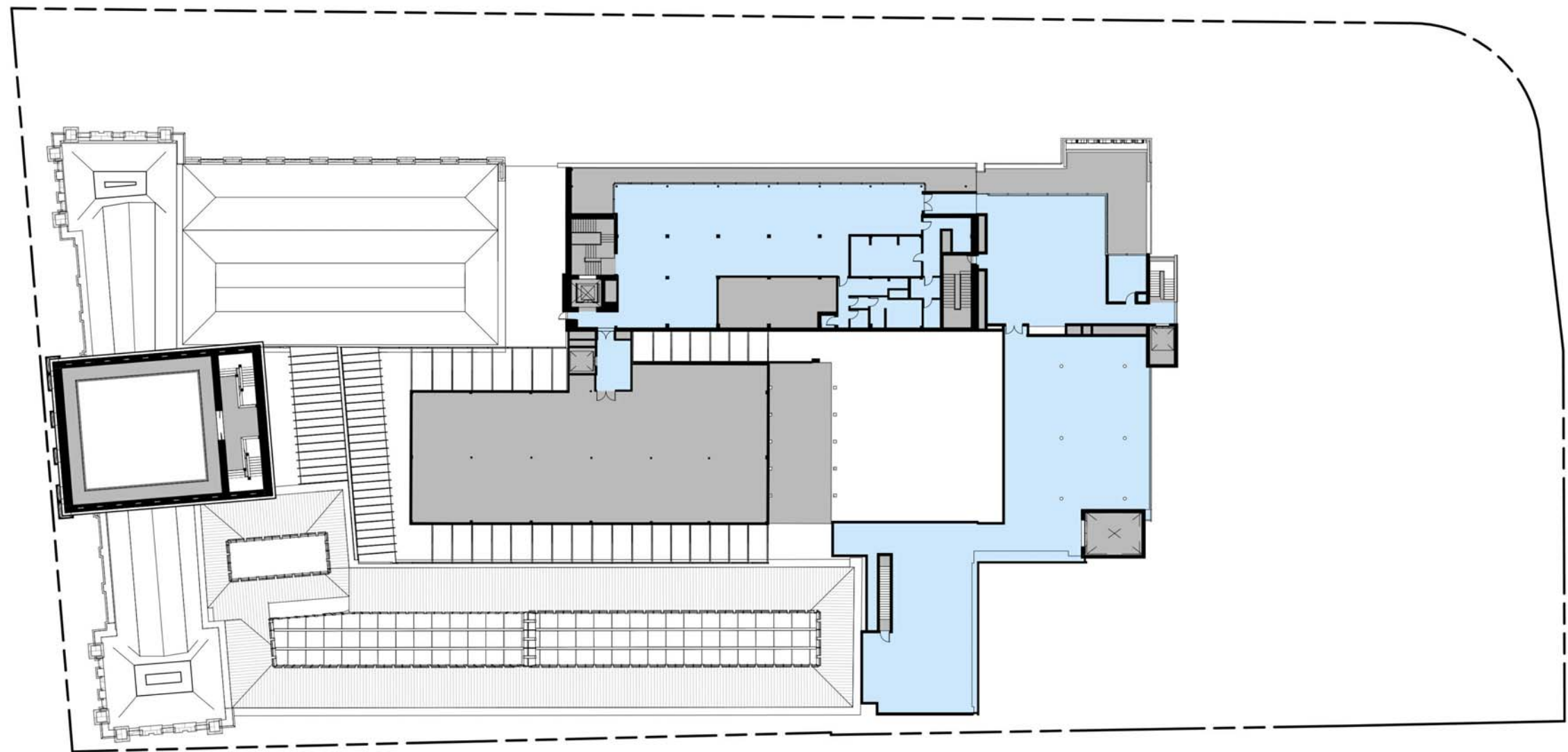
EXISTING AREA GFA OVERALL		
Level	NAME	AREA
Ex Loading Dock	USAGE - CIRCULATION - GENERAL	100 m²
Ex Loading Dock	USAGE - COLLECTION - SCIENCE	190 m²
Ex Loading Dock	USAGE - COLLECTION - STORAGE	589 m²
Ex Loading Dock	USAGE - PUBLIC - GALLERY	175 m²
Ex Loading Dock	USAGE - SERVICE	28 m²
Ex Loading Dock	USAGE - STORAGE	20 m²
Ex Loading Dock	USAGE - WORKSPACE - LAB/WORKSHOP	214 m²
Ex Loading Dock	USAGE - WORKSPACE - OFFICE	501 m²
		1817 m²
BA	USAGE - AMENITIES	47 m²
BA	USAGE - CIRCULATION - GENERAL	352 m²
BA	USAGE - COLLECTION - CULTURE	77 m²
BA	USAGE - COLLECTION - SCIENCE	748 m²
BA	USAGE - COLLECTION - STORAGE	245 m²
BA	USAGE - WORKSPACE - OFFICE	941 m²
		2413 m²
LG	USAGE - AMENITIES	180 m²
LG	USAGE - CIRCULATION - GENERAL	659 m²
LG	USAGE - COLLECTION - SCIENCE	721 m²
LG	USAGE - COLLECTION - STORAGE	247 m²
LG	USAGE - PLANT	63 m²
LG	USAGE - PUBLIC - OTHER	97 m²
LG	USAGE - SERVICE	12 m²
LG	USAGE - STORAGE	145 m²
LG	USAGE - WORKSPACE - LAB/WORKSHOP	690 m²
LG	USAGE - WORKSPACE - OFFICE	1222 m²
		4036 m²
V LG MEZZ	USAGE - COLLECTION - SCIENCE	491 m²
		491 m²
GF	USAGE - AMENITIES	146 m²
GF	USAGE - CIRCULATION - GENERAL	512 m²
GF	USAGE - COLLECTION - SCIENCE	543 m²
GF	USAGE - PUBLIC - FOYER	625 m²
GF	USAGE - PUBLIC - GALLERY	2574 m²
GF	USAGE - PUBLIC - OTHER	121 m²
GF	USAGE - RETAIL - FOOD/SHOP	134 m²
GF	USAGE - SERVICE	18 m²
GF	USAGE - STORAGE	228 m²
GF	USAGE - WORKSPACE - LAB/WORKSHOP	69 m²
GF	USAGE - WORKSPACE - OFFICE	266 m²
		5236 m²
L1	USAGE - AMENITIES	87 m²
L1	USAGE - CIRCULATION - GENERAL	233 m²
L1	USAGE - COLLECTION - SCIENCE	524 m²
L1	USAGE - COLLECTION - STORAGE	93 m²
L1	USAGE - PUBLIC - EDUCATION	98 m²
L1	USAGE - PUBLIC - FOYER	72 m²
L1	USAGE - PUBLIC - GALLERY	818 m²
L1	USAGE - STORAGE	67 m²
L1	USAGE - WORKSPACE - LAB/WORKSHOP	70 m²
L1	USAGE - WORKSPACE - OFFICE	160 m²
		2221 m²
L2	USAGE - AMENITIES	99 m²
L2	USAGE - CIRCULATION - GENERAL	476 m²
L2	USAGE - COLLECTION - SCIENCE	273 m²
L2	USAGE - COLLECTION - STORAGE	169 m²
L2	USAGE - PLANT	7 m²
L2	USAGE - PUBLIC - EDUCATION	923 m²
L2	USAGE - PUBLIC - FOYER	33 m²
L2	USAGE - PUBLIC - GALLERY	1781 m²
L2	USAGE - STORAGE	6 m²
L2	USAGE - WORKSPACE - LAB/WORKSHOP	226 m²
L2	USAGE - WORKSPACE - OFFICE	394 m²
		4387 m²
L3	USAGE - AMENITIES	75 m²
L3	USAGE - CIRCULATION - GENERAL	258 m²
L3	USAGE - COLLECTION - CULTURE	1082 m²
L3	USAGE - COLLECTION - SCIENCE	155 m²
L3	USAGE - WORKSPACE - LAB/WORKSHOP	118 m²
L3	USAGE - WORKSPACE - OFFICE	456 m²
		2144 m²
L4	USAGE - AMENITIES	109 m²
L4	USAGE - CIRCULATION - GENERAL	15 m²
L4	USAGE - PLANT	532 m²
L4	USAGE - PUBLIC - FOYER	20 m²
L4	USAGE - RETAIL - FOOD/SHOP	315 m²
L4	USAGE - RETAIL - VENUE - HIRE	206 m²
		1197 m²
		23942 m²

EXISTING AREA GFA	
Level	Area
Ex Loading Dock	1817 m²
BA	3213 m²
LG	4632 m²
V LG MEZZ	1093 m²
GF	5236 m²
L1	2221 m²
L2	4387 m²
L3	2144 m²
L4	1197 m²
Grand total	25940 m²

LEGEND - AREA PLANS

- EXISTING GFA
- EXISTING NON-GFA





LEVEL 4  
1 : 500

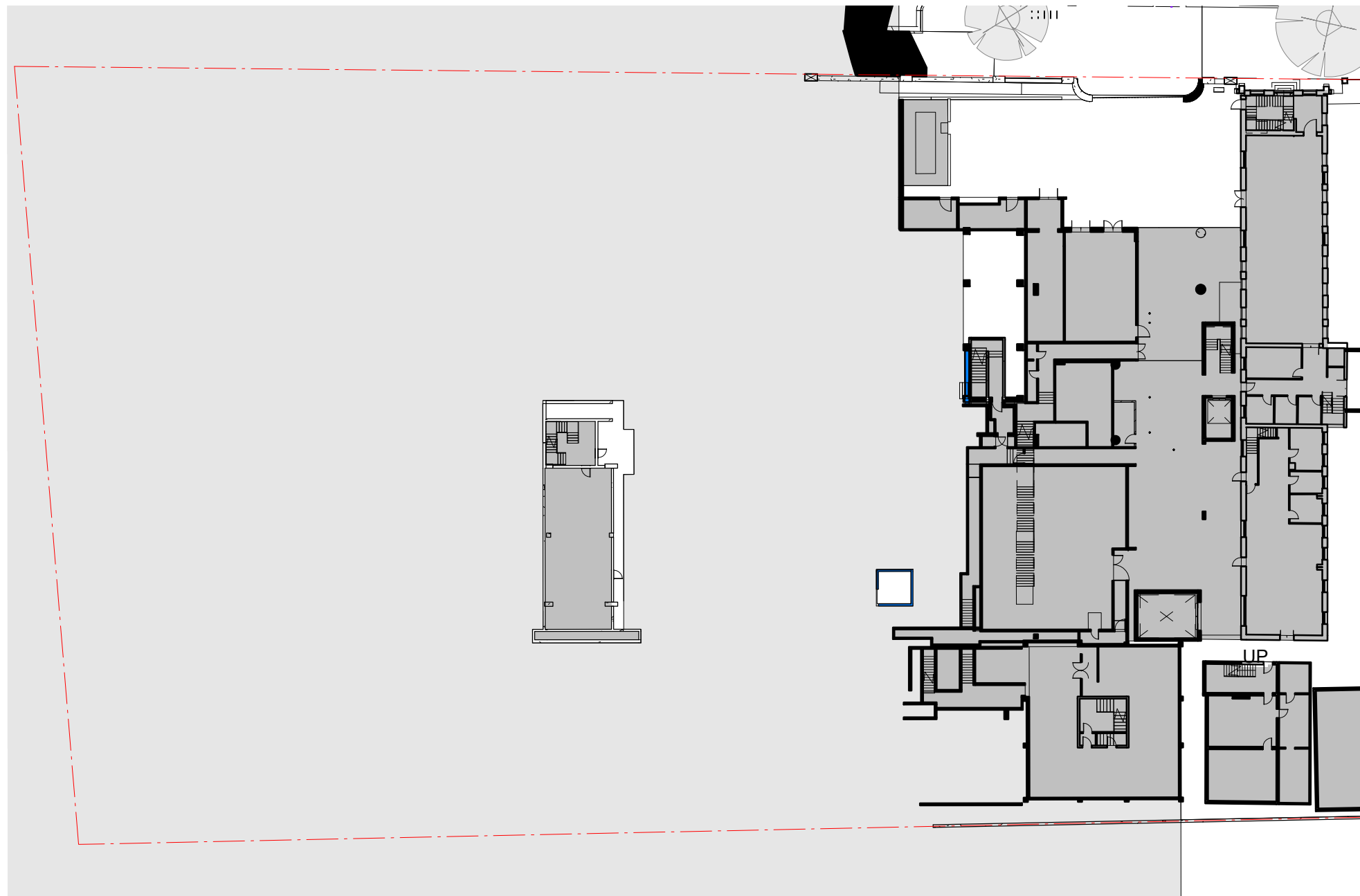
EXISTING AREA GFA OVERALL		
Level	NAME	AREA
Ex Loading Dock	USAGE - CIRCULATION - GENERAL	100 m²
Ex Loading Dock	USAGE - COLLECTION - SCIENCE	190 m²
Ex Loading Dock	USAGE - COLLECTION - STORAGE	589 m²
Ex Loading Dock	USAGE - PUBLIC - GALLERY	175 m²
Ex Loading Dock	USAGE - SERVICE	28 m²
Ex Loading Dock	USAGE - STORAGE	20 m²
Ex Loading Dock	USAGE - WORKSPACE - LAB/WORKSHOP	214 m²
Ex Loading Dock	USAGE - WORKSPACE - OFFICE	501 m²
		1817 m²
BA	USAGE - AMENITIES	47 m²
BA	USAGE - CIRCULATION - GENERAL	352 m²
BA	USAGE - COLLECTION - CULTURE	77 m²
BA	USAGE - COLLECTION - SCIENCE	748 m²
BA	USAGE - COLLECTION - STORAGE	245 m²
BA	USAGE - WORKSPACE - OFFICE	941 m²
		2413 m²
LG	USAGE - AMENITIES	180 m²
LG	USAGE - CIRCULATION - GENERAL	659 m²
LG	USAGE - COLLECTION - SCIENCE	721 m²
LG	USAGE - COLLECTION - STORAGE	247 m²
LG	USAGE - PLANT	63 m²
LG	USAGE - PUBLIC - OTHER	97 m²
LG	USAGE - SERVICE	12 m²
LG	USAGE - STORAGE	145 m²
LG	USAGE - WORKSPACE - LAB/WORKSHOP	690 m²
LG	USAGE - WORKSPACE - OFFICE	1222 m²
		4036 m²
V LG MEZZ	USAGE - COLLECTION - SCIENCE	491 m²
		491 m²
GF	USAGE - AMENITIES	146 m²
GF	USAGE - CIRCULATION - GENERAL	512 m²
GF	USAGE - COLLECTION - SCIENCE	543 m²
GF	USAGE - PUBLIC - FOYER	625 m²
GF	USAGE - PUBLIC - GALLERY	2574 m²
GF	USAGE - PUBLIC - OTHER	121 m²
GF	USAGE - RETAIL - FOOD/SHOP	134 m²
GF	USAGE - SERVICE	18 m²
GF	USAGE - STORAGE	228 m²
GF	USAGE - WORKSPACE - LAB/WORKSHOP	69 m²
GF	USAGE - WORKSPACE - OFFICE	266 m²
		5236 m²
L1	USAGE - AMENITIES	87 m²
L1	USAGE - CIRCULATION - GENERAL	233 m²
L1	USAGE - COLLECTION - SCIENCE	524 m²
L1	USAGE - COLLECTION - STORAGE	93 m²
L1	USAGE - PUBLIC - EDUCATION	98 m²
L1	USAGE - PUBLIC - FOYER	72 m²
L1	USAGE - PUBLIC - GALLERY	818 m²
L1	USAGE - STORAGE	67 m²
L1	USAGE - WORKSPACE - LAB/WORKSHOP	70 m²
L1	USAGE - WORKSPACE - OFFICE	160 m²
		2221 m²
L2	USAGE - AMENITIES	99 m²
L2	USAGE - CIRCULATION - GENERAL	476 m²
L2	USAGE - COLLECTION - SCIENCE	273 m²
L2	USAGE - COLLECTION - STORAGE	169 m²
L2	USAGE - PLANT	7 m²
L2	USAGE - PUBLIC - EDUCATION	923 m²
L2	USAGE - PUBLIC - FOYER	33 m²
L2	USAGE - PUBLIC - GALLERY	1781 m²
L2	USAGE - STORAGE	6 m²
L2	USAGE - WORKSPACE - LAB/WORKSHOP	226 m²
L2	USAGE - WORKSPACE - OFFICE	394 m²
		4387 m²
L3	USAGE - AMENITIES	75 m²
L3	USAGE - CIRCULATION - GENERAL	258 m²
L3	USAGE - COLLECTION - CULTURE	1082 m²
L3	USAGE - COLLECTION - SCIENCE	155 m²
L3	USAGE - WORKSPACE - LAB/WORKSHOP	118 m²
L3	USAGE - WORKSPACE - OFFICE	456 m²
		2144 m²
L4	USAGE - AMENITIES	109 m²
L4	USAGE - CIRCULATION - GENERAL	15 m²
L4	USAGE - PLANT	532 m²
L4	USAGE - PUBLIC - FOYER	20 m²
L4	USAGE - RETAIL - FOOD/SHOP	315 m²
L4	USAGE - RETAIL - VENUE - HIRE	206 m²
		1197 m²
		23942 m²

EXISTING AREA GFA	
Level	Area
Ex Loading Dock	1817 m²
BA	3213 m²
LG	4632 m²
V LG MEZZ	1093 m²
GF	5236 m²
L1	2221 m²
L2	4387 m²
L3	2144 m²
L4	1197 m²
Grand total	25940 m²

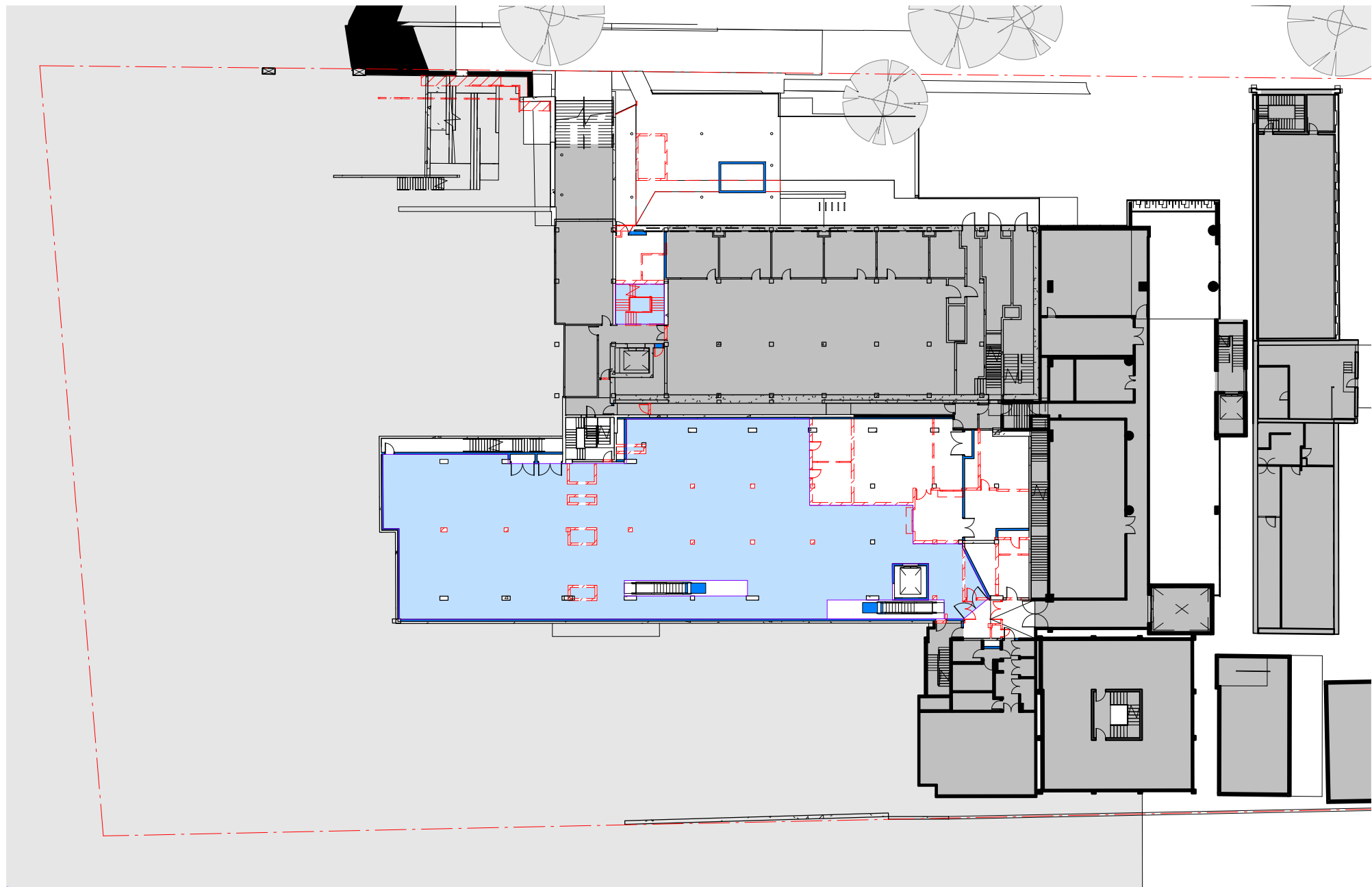
LEGEND - AREA PLANS

- EXISTING GFA
- EXISTING NON-GFA





LOADING DOCK GFA PLAN  
SCALE 1 : 500

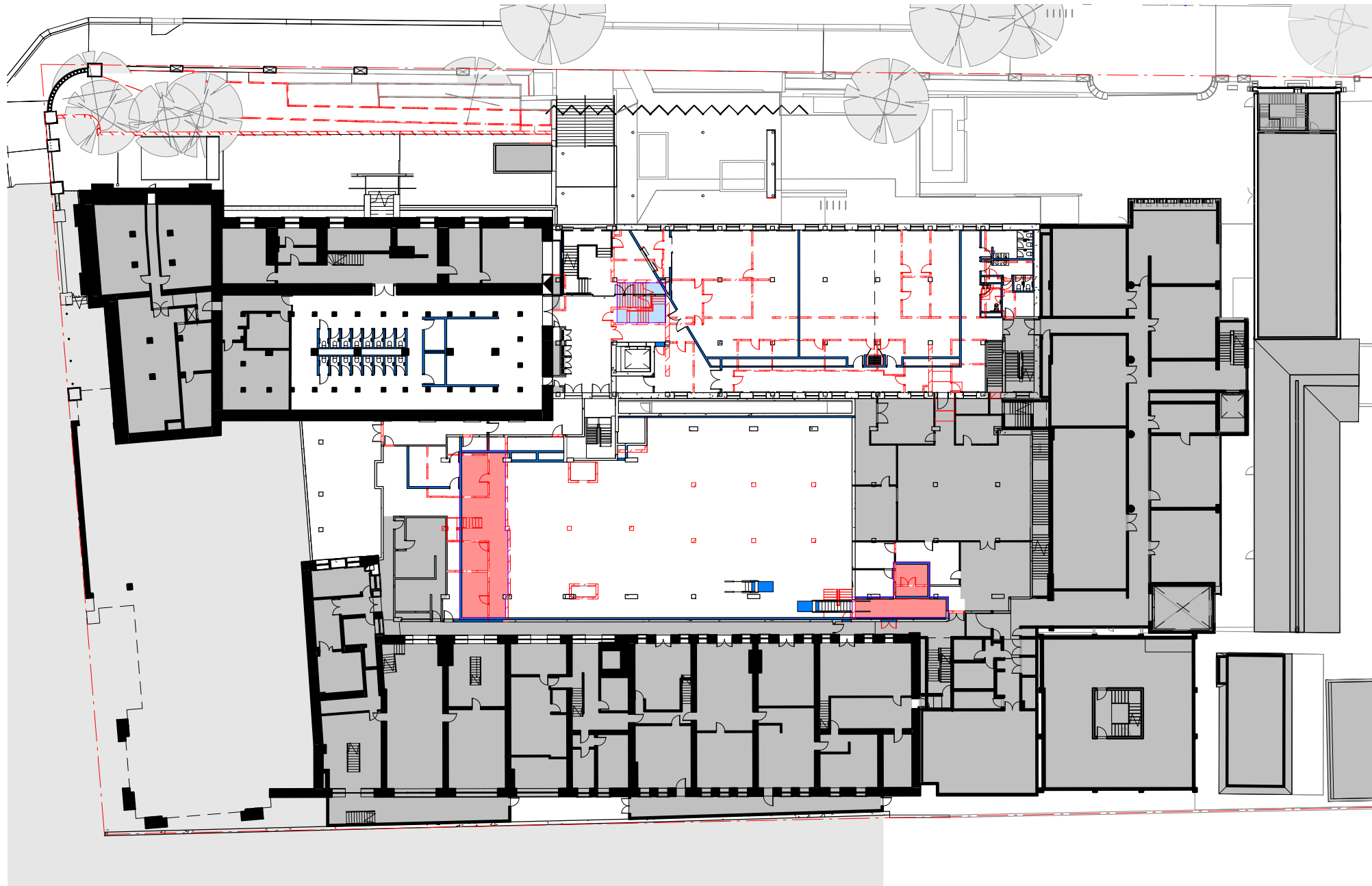


BASEMENT LEVEL GFA PLAN  
SCALE 1 : 500

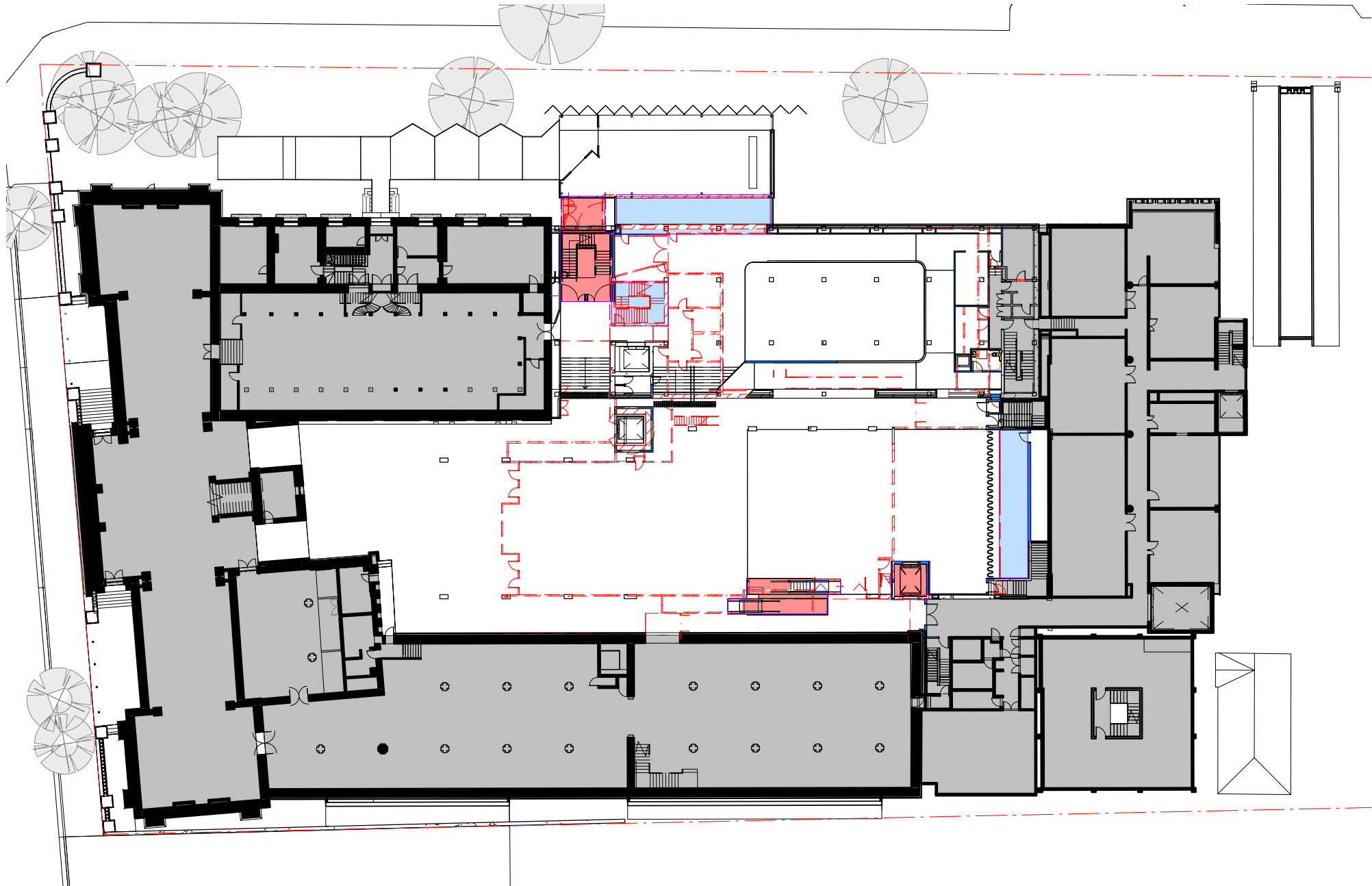
LEVEL	GFA ADDED	GFA REMOVED
LOADING DOCK	0 m <sup>2</sup>	0 m <sup>2</sup>
BASEMENT	813 m <sup>2</sup>	0 m <sup>2</sup>
LOWER GROUND	18 m <sup>2</sup>	103 m <sup>2</sup>
GROUND LEVEL	119 m <sup>2</sup>	93 m <sup>2</sup>
LEVEL 01	24 m <sup>2</sup>	269 m <sup>2</sup>
LEVEL 02	24 m <sup>2</sup>	34 m <sup>2</sup>
LEVEL 03	19 m <sup>2</sup>	19 m <sup>2</sup>
LEVEL 04	27 m <sup>2</sup>	0 m <sup>2</sup>
TOTAL	1044 m <sup>2</sup>	517 m <sup>2</sup>

NET CHANGE: 527m<sup>2</sup> GFA ADDED

- LEGEND
- GFA ADDED
  - GFA REMOVED
  - DEMOLITION WORK



LOWER GROUND GFA PLAN  
SCALE 1 : 500



GROUND LEVEL GFA PLAN  
SCALE 1 : 500



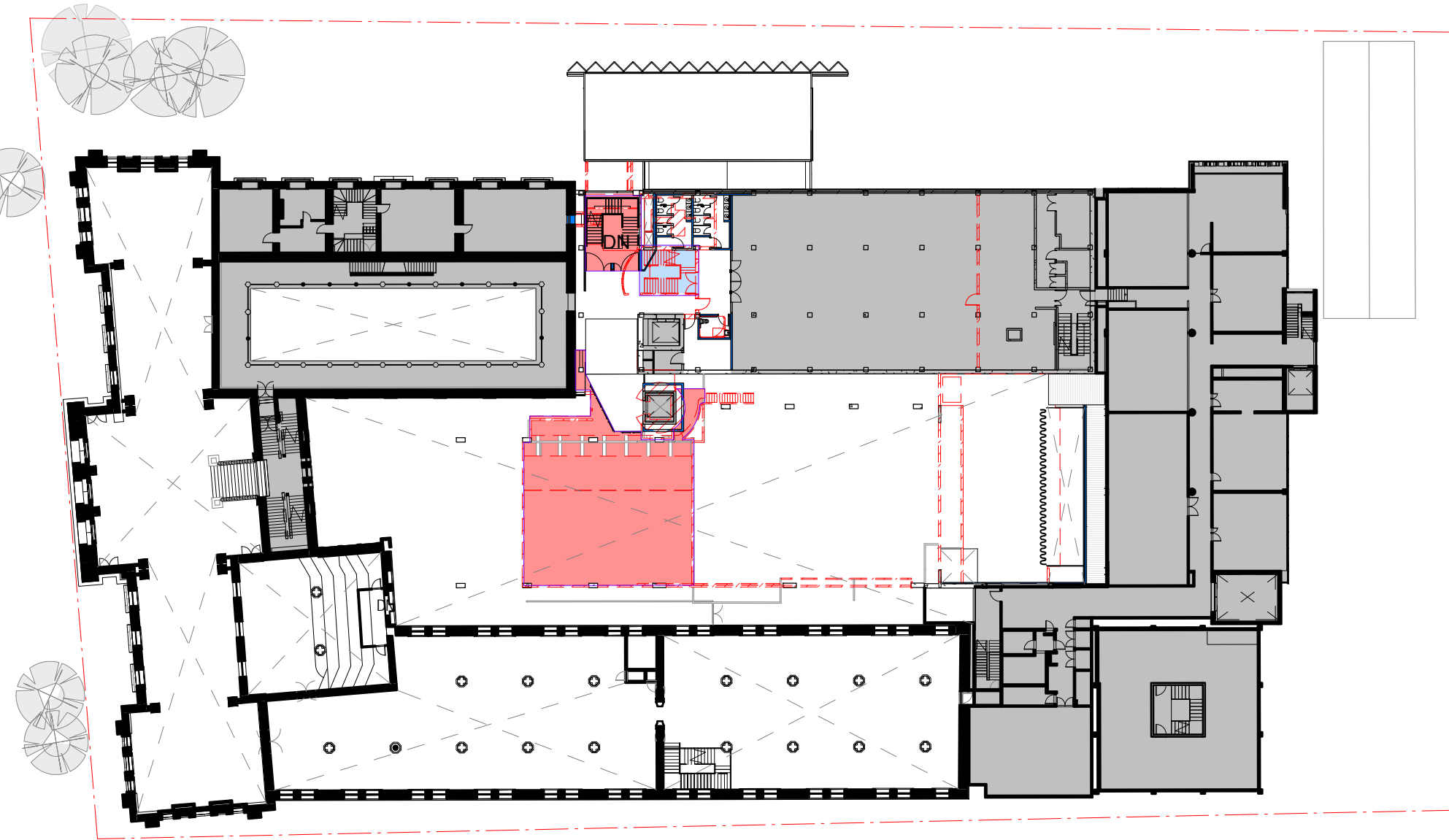
GFA SCHEDULE

LEVEL	GFA ADDED	GFA REMOVED
LOADING DOCK	0 m <sup>2</sup>	0 m <sup>2</sup>
BASEMENT	813 m <sup>2</sup>	0 m <sup>2</sup>
LOWER GROUND	18 m <sup>2</sup>	103 m <sup>2</sup>
GROUND LEVEL	119 m <sup>2</sup>	93 m <sup>2</sup>
LEVEL 01	24 m <sup>2</sup>	269 m <sup>2</sup>
LEVEL 02	24 m <sup>2</sup>	34 m <sup>2</sup>
LEVEL 03	19 m <sup>2</sup>	19 m <sup>2</sup>
LEVEL 04	27 m <sup>2</sup>	0 m <sup>2</sup>
TOTAL	1044 m <sup>2</sup>	517 m <sup>2</sup>

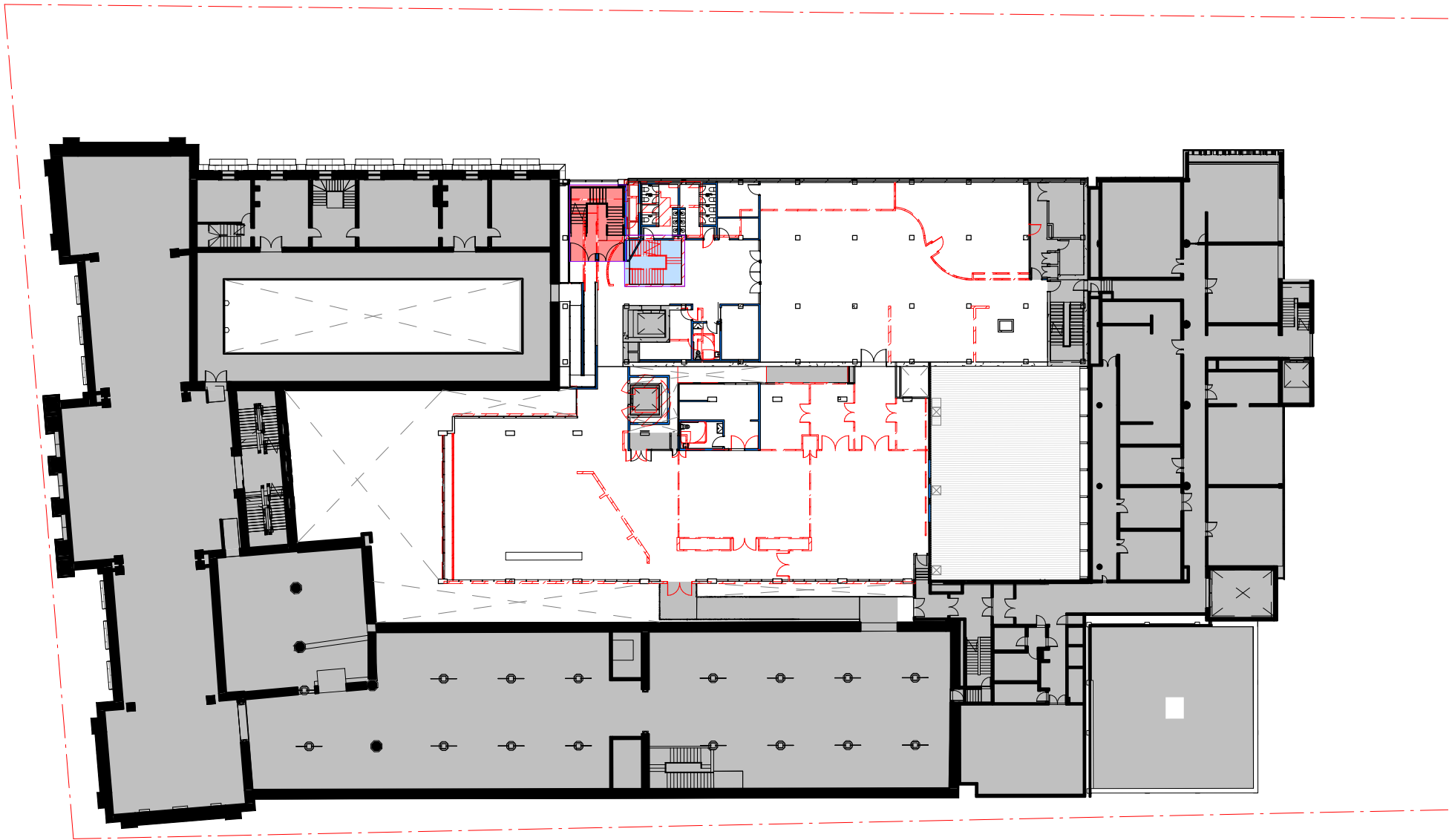
NET CHANGE: 527m<sup>2</sup> GFA ADDED

LEGEND

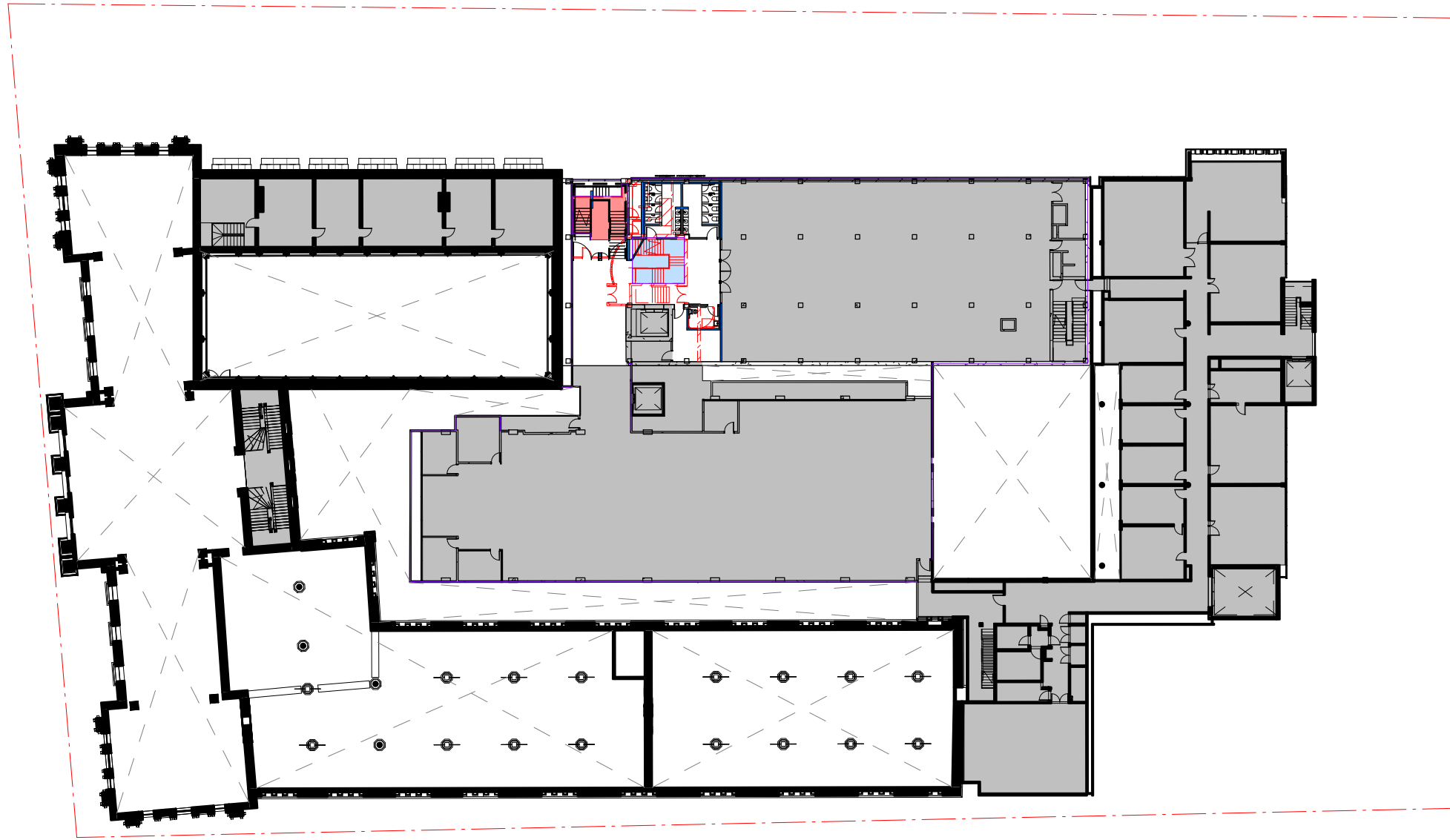
- GFA ADDED
- GFA REMOVED
- DEMOLITION WORK



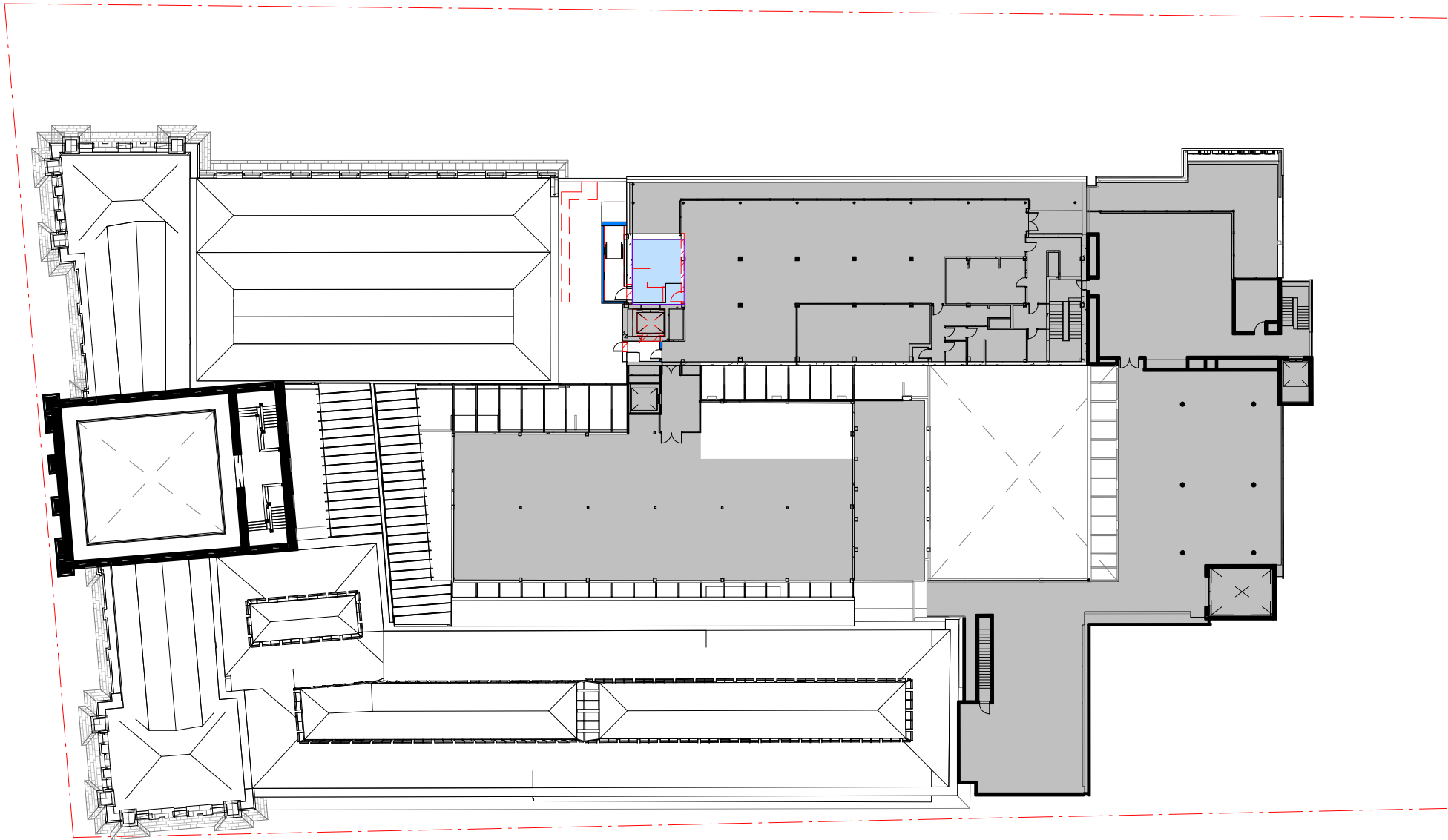
LEVEL 01 GFA PLAN  
SCALE 1 : 500



LEVEL 02 GFA PLAN  
SCALE 1 : 500

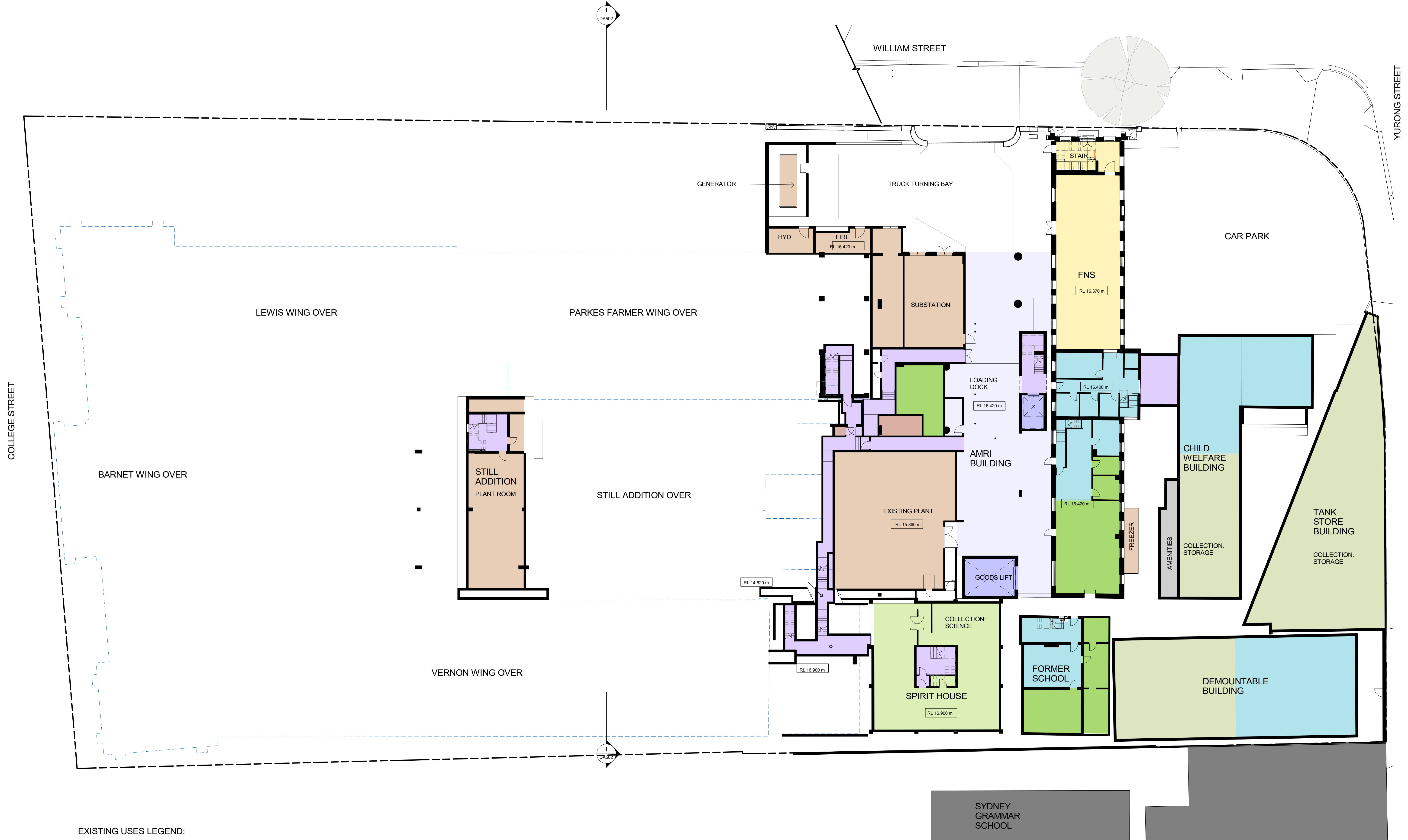


LEVEL 03 GFA PLAN  
SCALE 1 : 500



LEVEL 04 GFA PLAN  
SCALE 1 : 500

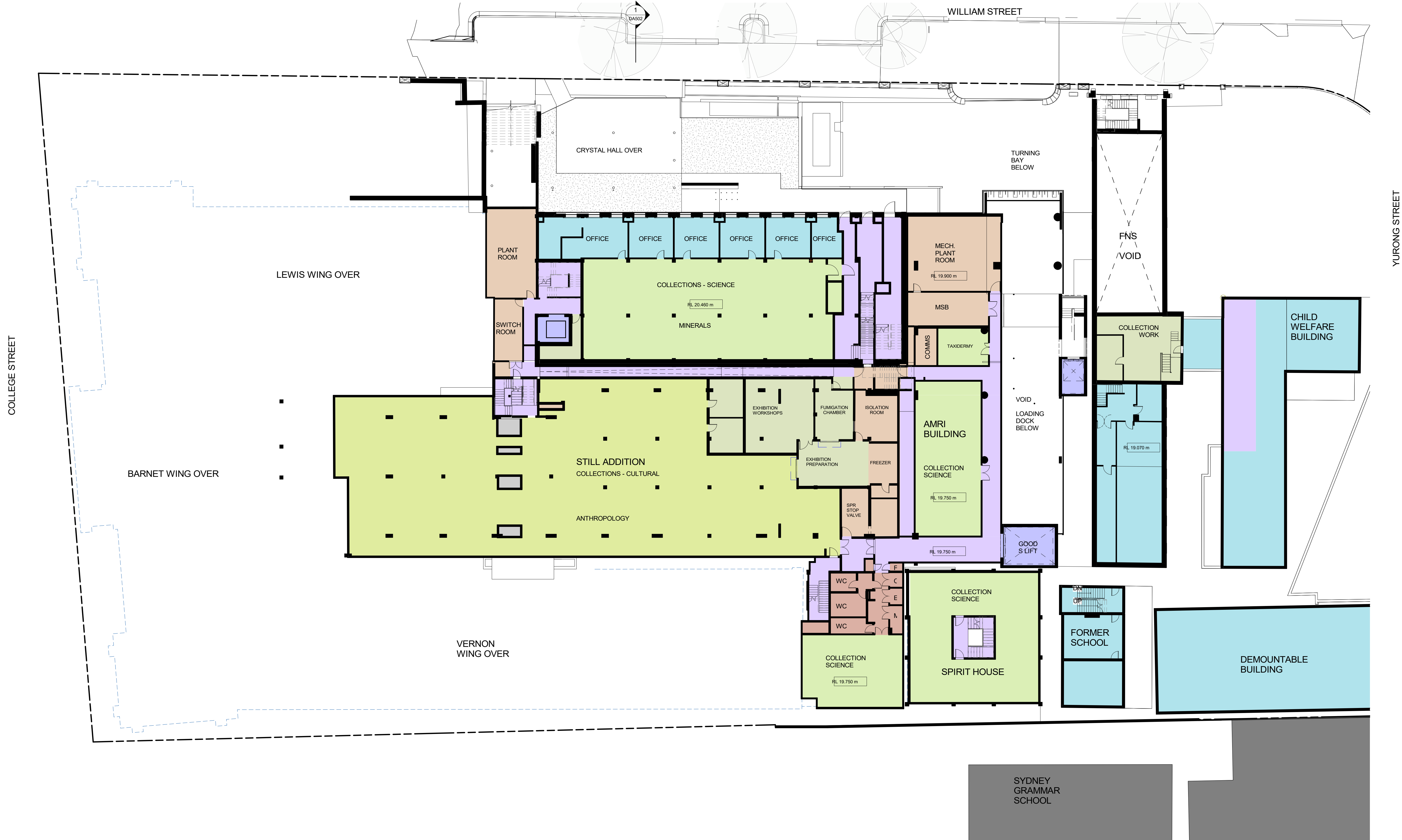




EXISTING USES LEGEND:

P1	PUBLIC - FOYER	P4	PUBLIC - TERRACE	R1	RETAIL - FOOD/ SHOP	L2	LETTABLE - OTHER	C2	COLLECTION - SCIENCE	X1	CIRCULATION - VERTICAL TRANSPORT	X4	SERVICES
P2	PUBLIC - GALLERY	P5	PUBLIC - EDUCATION	R2	RETAIL - VENUE HIRE	W1	WORKSPACE - OFFICE/ ADMIN	C3	COLLECTION - CULTURAL	X2	CIRCULATION	X5	PLANT
P3	PUBLIC - FUNCTION	P6	PUBLIC - OTHER	L1	LETTABLE - EDUCATION	W2	WORKSPACE - LAB / WORKSHOP	C4	COLLECTION - STORAGE/ WORKSHOP	A1	AMENITIES	X6	STORAGE - GENERAL





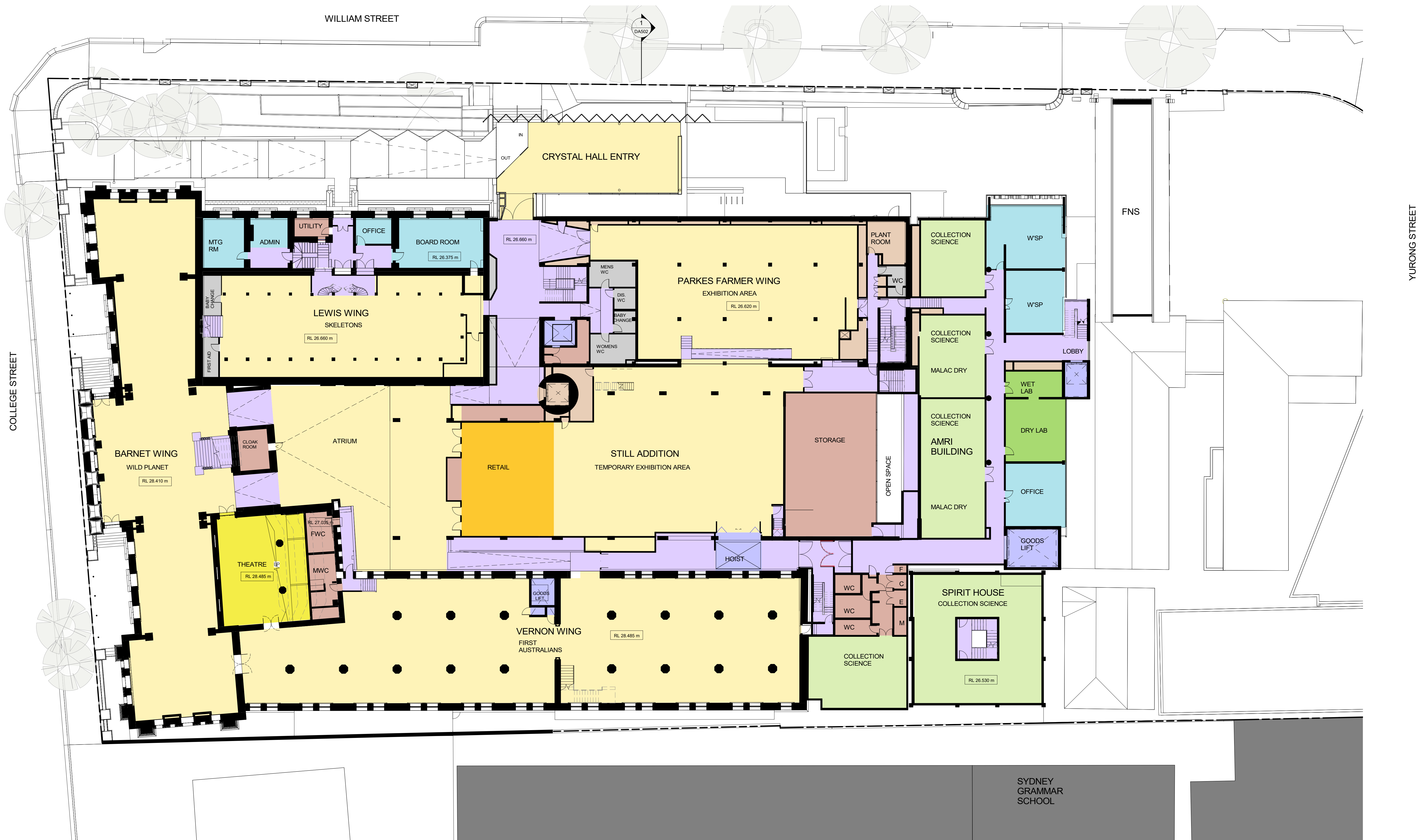
EXISTING USES LEGEND:

P1 PUBLIC - FOYER	P4 PUBLIC - TERRACE	R1 RETAIL - FOOD/ SHOP	L2 LETTABLE - OTHER	C2 COLLECTION - SCIENCE	X1 CIRCULATION - VERTICAL TRANSPORT	X4 SERVICES
P2 PUBLIC - GALLERY	P5 PUBLIC - EDUCATION	R2 RETAIL - VENUE HIRE	W1 WORKSPACE - OFFICE/ ADMIN	C3 COLLECTION - CULTURAL	X2 CIRCULATION	X5 PLANT
P3 PUBLIC - FUNCTION	P6 PUBLIC - OTHER	L1 LETTABLE - EDUCATION	W2 WORKSPACE - LAB / WORKSHOP	C4 COLLECTION - STORAGE/ WORKSHOP	A1 AMENITIES	X6 STORAGE - GENERAL









EXISTING USES LEGEND:

P1 PUBLIC - FOYER	P4 PUBLIC - TERRACE	R1 RETAIL - FOOD/ SHOP	L2 LETTABLE - OTHER	C2 COLLECTION - SCIENCE	X1 CIRCULATION - VERTICAL TRANSPORT	X4 SERVICES
P2 PUBLIC - GALLERY	P5 PUBLIC - EDUCATION	R2 RETAIL - VENUE HIRE	W1 WORKSPACE - OFFICE/ ADMIN	C3 COLLECTION - CULTURAL	X2 CIRCULATION	X5 PLANT
P3 PUBLIC - FUNCTION	P6 PUBLIC - OTHER	L1 LETTABLE - EDUCATION	W2 WORKSPACE - LAB / WORKSHOP	C4 COLLECTION - STORAGE/ WORKSHOP	A1 AMENITIES	X6 STORAGE - GENERAL



COLLEGE STREET

WILLIAM STREET




EXISTING USES LEGEND:

P1 PUBLIC - FOYER	P4 PUBLIC - TERRACE	R1 RETAIL - FOOD/ SHOP	L2 LETTABLE - OTHER	C2 COLLECTION - SCIENCE	X1 CIRCULATION - VERTICAL TRANSPORT	X4 SERVICES
P2 PUBLIC - GALLERY	P5 PUBLIC - EDUCATION	R2 RETAIL - VENUE HIRE	W1 WORKSPACE - OFFICE/ ADMIN	C3 COLLECTION - CULTURAL	X2 CIRCULATION	X5 PLANT
P3 PUBLIC - FUNCTION	P6 PUBLIC - OTHER	L1 LETTABLE - EDUCATION	W2 WORKSPACE - LAB / WORKSHOP	C4 COLLECTION - STORAGE/ WORKSHOP	A1 AMENITIES	X6 STORAGE - GENERAL

FLOOR PLAN - LEVEL 1 - EXISTING  
AM ADDITIONS & ALTERATIONS

Status: **FOR APPROVAL**  
Path: C:\Users\owellings\Documents\51023\_Host\_R2017\_owellings.rvt  
Note: INDICATIVE ONLY - SUBJECT TO SURVEY & SPECIALIST CONSULTANT DESIGN INPUT. INTERNAL WALL LININGS HAVE NOT BEEN ALLOWED FOR IN AREA CALCULATIONS

Scale: 1:200 @ A1  
0 16  
© 2018



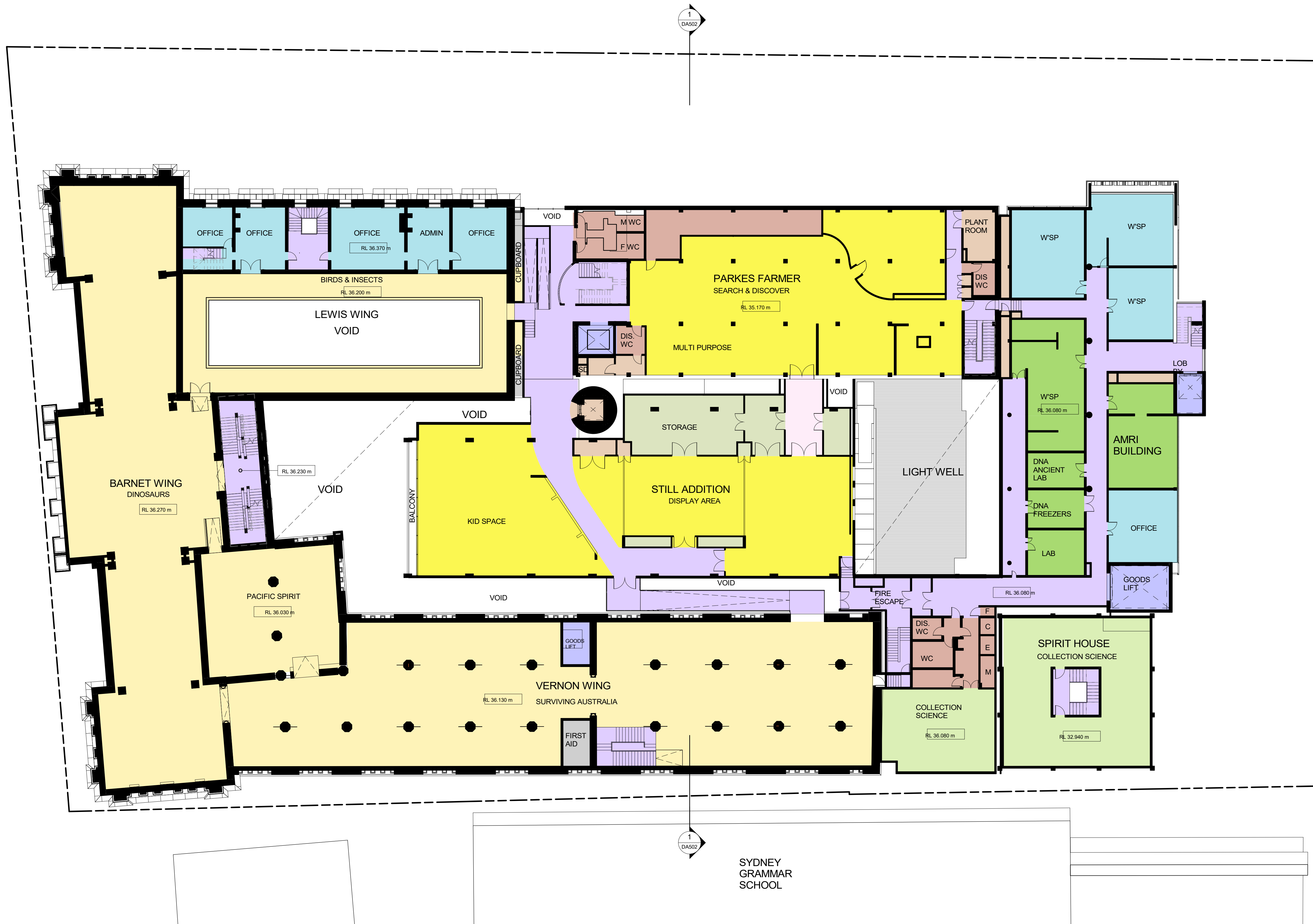
Project Number: 51023  
Drawing Number: DA205  
Revision: D  
Date: 11/09/18

FINAL DRAFT

NEESON MURCUTT  
ARCHITECTS PTY LTD

Hames  
Sharley

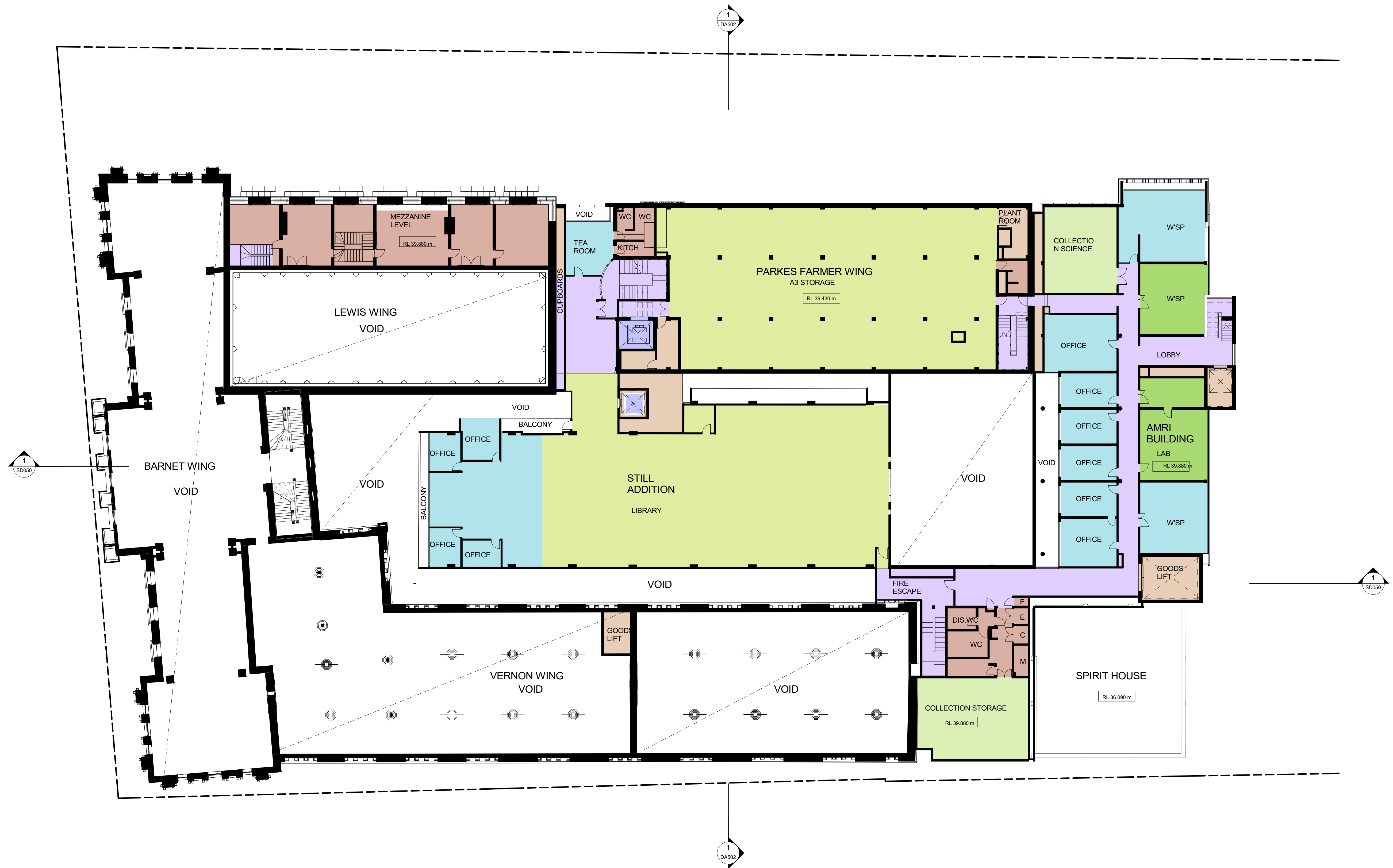




EXISTING USES LEGEND:

P1 PUBLIC - FOYER	P4 PUBLIC - TERRACE	R1 RETAIL - FOOD/ SHOP	L2 LETTABLE - OTHER	C2 COLLECTION - SCIENCE	X1 CIRCULATION - VERTICAL TRANSPORT	X4 SERVICES
P2 PUBLIC - GALLERY	P5 PUBLIC - EDUCATION	R2 RETAIL - VENUE HIRE	W1 WORKSPACE - OFFICE/ ADMIN	C3 COLLECTION - CULTURAL	X2 CIRCULATION	X5 PLANT
P3 PUBLIC - FUNCTION	P6 PUBLIC - OTHER	L1 LETTABLE - EDUCATION	W2 WORKSPACE - LAB / WORKSHOP	C4 COLLECTION - STORAGE/ WORKSHOP	A1 AMENITIES	X6 STORAGE - GENERAL

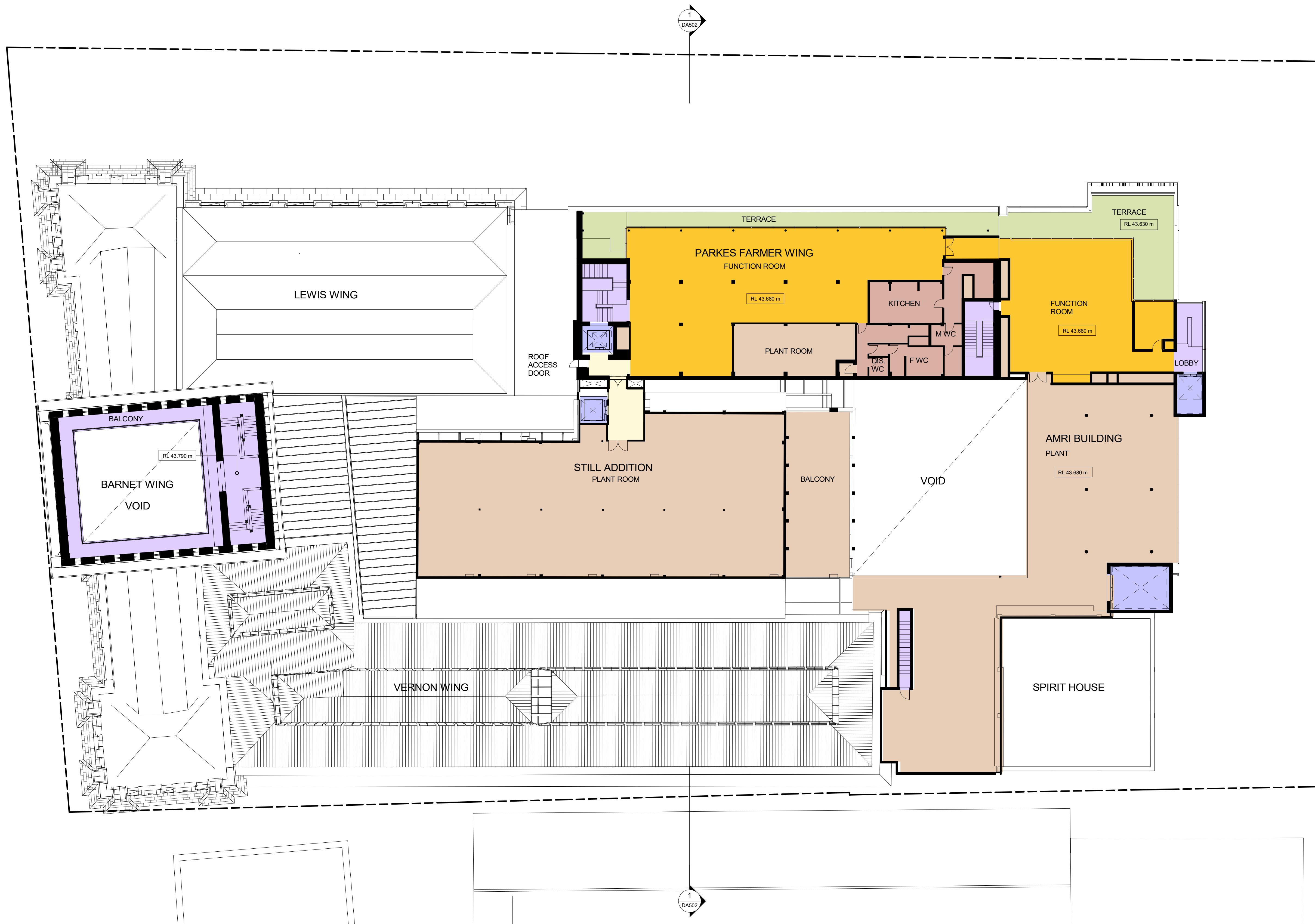




#### EXISTING USES LEGEND:

P1 PUBLIC - FOYER	P4 PUBLIC - TERRACE	R1 RETAIL - FOOD/ SHOP	L2 LETTABLE - OTHER	C2 COLLECTION - SCIENCE	X1 CIRCULATION - VERTICAL TRANSPORT	X4 SERVICES
P2 PUBLIC - GALLERY	P5 PUBLIC - EDUCATION	R2 RETAIL - VENUE HIRE	W1 WORKSPACE - OFFICE/ ADMIN	C3 COLLECTION - CULTURAL	X2 CIRCULATION	X5 PLANT
P3 PUBLIC - FUNCTION	P6 PUBLIC - OTHER	L1 LETTABLE - EDUCATION	W2 WORKSPACE - LAB / WORKSHOP	C4 COLLECTION - STORAGE/ WORKSHOP	A1 AMENITIES	X6 STORAGE - GENERAL

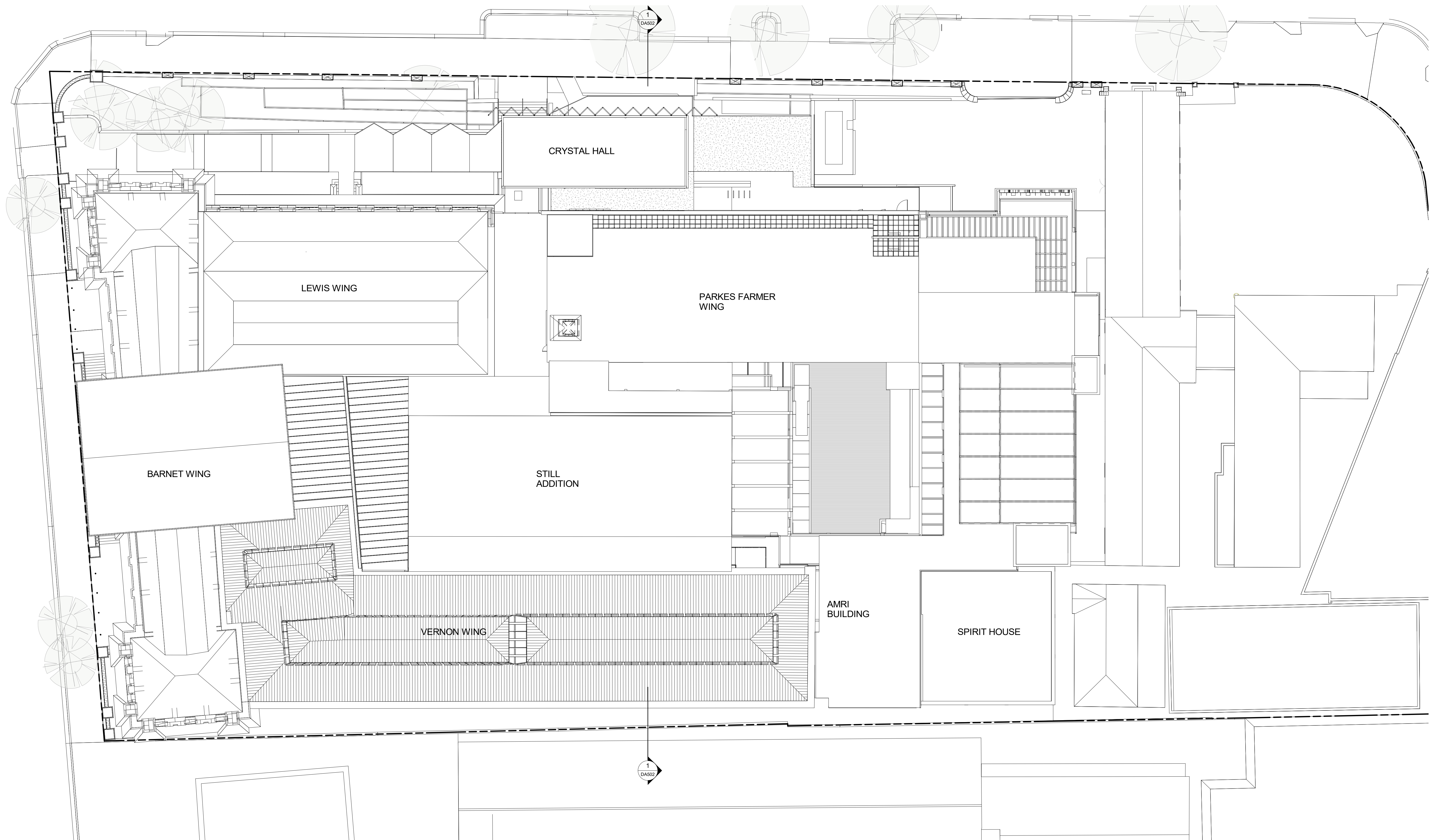




EXISTING USES LEGEND:

P1 PUBLIC - FOYER	P4 PUBLIC - TERRACE	R1 RETAIL - FOOD/ SHOP	L2 LETTABLE - OTHER	C2 COLLECTION - SCIENCE	X1 CIRCULATION - VERTICAL TRANSPORT	X4 SERVICES
P2 PUBLIC - GALLERY	P5 PUBLIC - EDUCATION	R2 RETAIL - VENUE HIRE	W1 WORKSPACE - OFFICE/ ADMIN	C3 COLLECTION - CULTURAL	X2 CIRCULATION	X5 PLANT
P3 PUBLIC - FUNCTION	P6 PUBLIC - OTHER	L1 LETTABLE - EDUCATION	W2 WORKSPACE - LAB / WORKSHOP	C4 COLLECTION - STORAGE/ WORKSHOP	A1 AMENITIES	X6 STORAGE - GENERAL

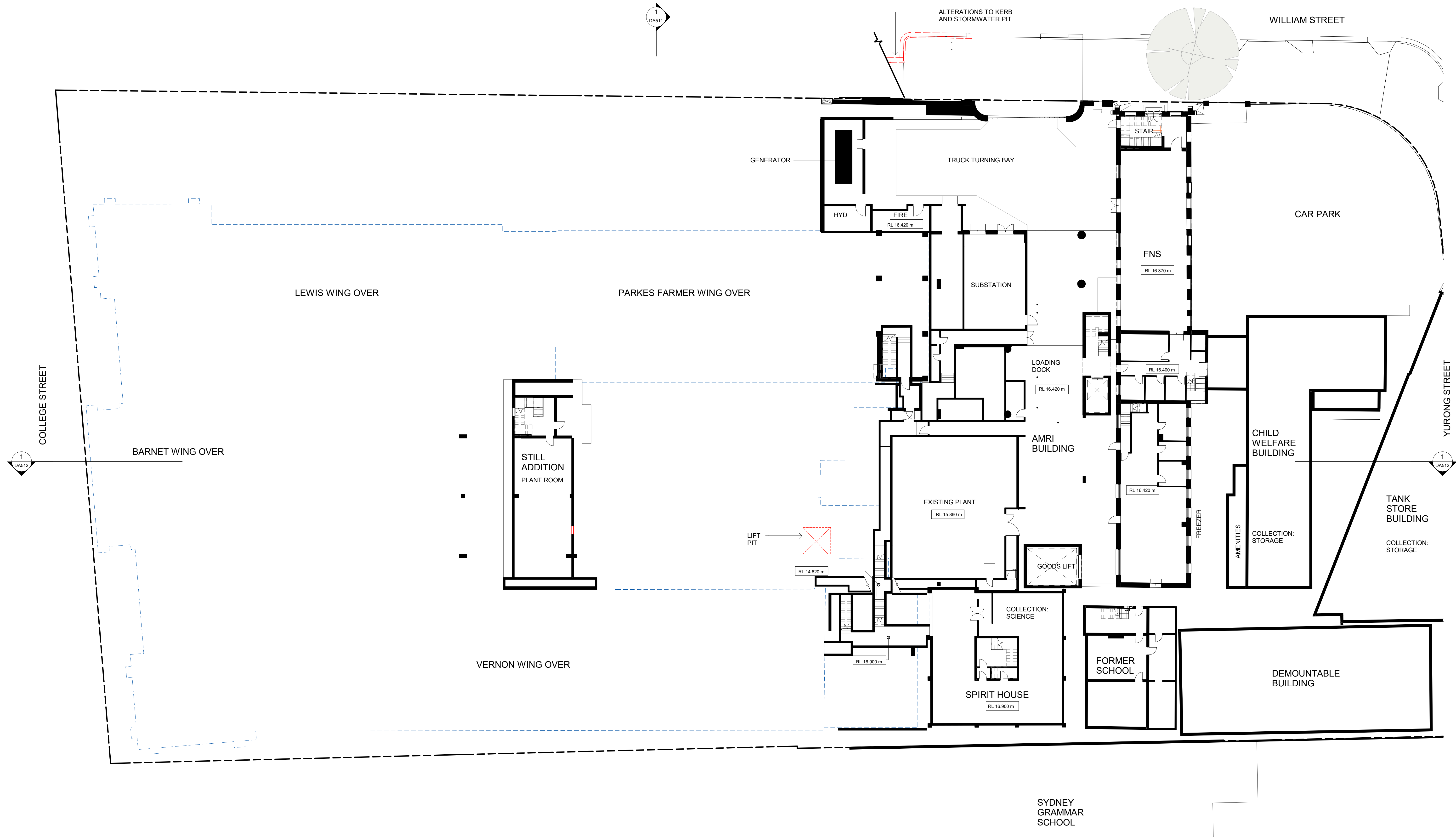




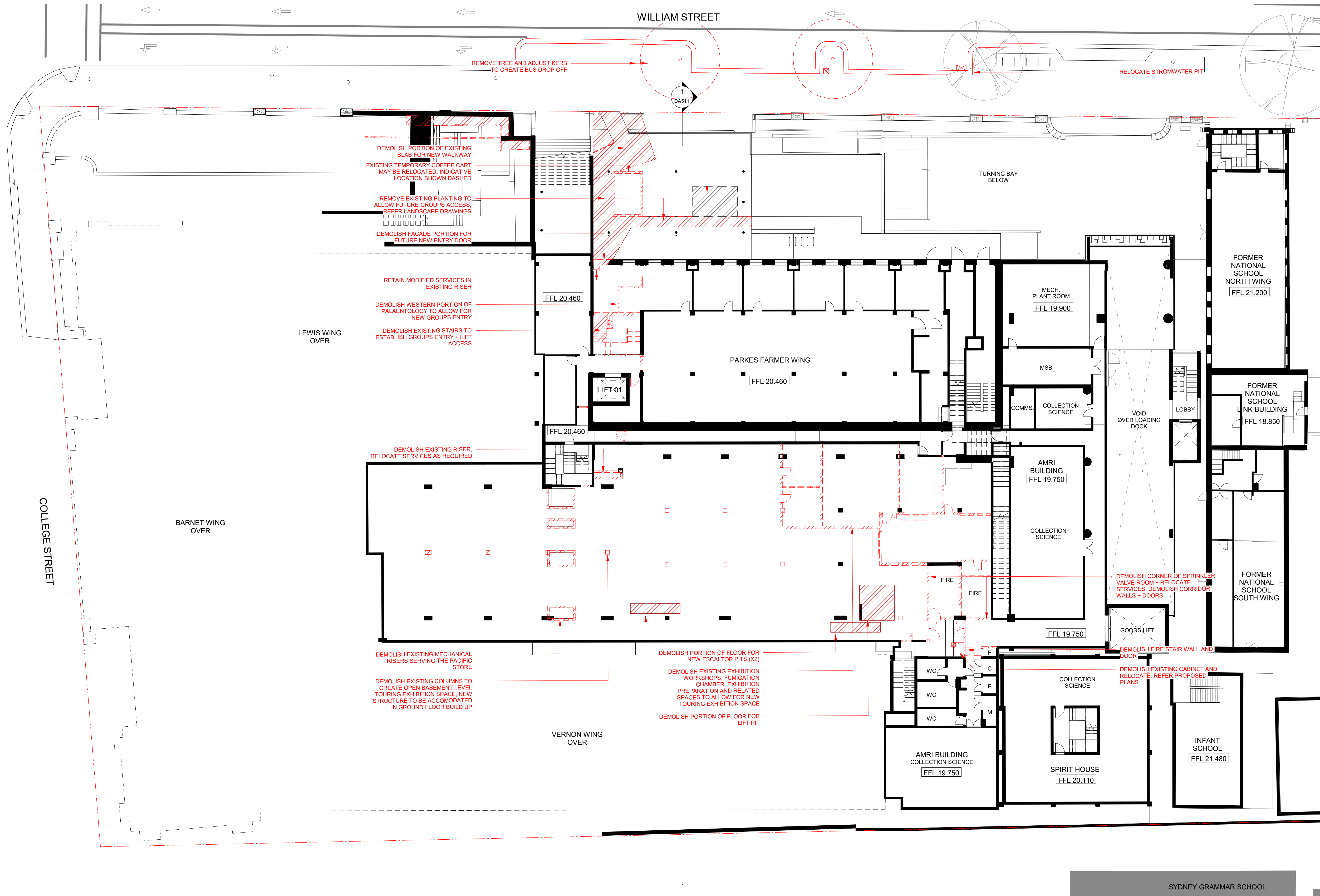
EXISTING USES LEGEND:

P1 PUBLIC - FOYER	P4 PUBLIC - TERRACE	R1 RETAIL - FOOD/ SHOP	L2 LETTABLE - OTHER	C2 COLLECTION - SCIENCE	X1 CIRCULATION - VERTICAL TRANSPORT	X4 SERVICES
P2 PUBLIC - GALLERY	P5 PUBLIC - EDUCATION	R2 RETAIL - VENUE HIRE	W1 WORKSPACE - OFFICE/ ADMIN	C3 COLLECTION - CULTURAL	X2 CIRCULATION	X5 PLANT
P3 PUBLIC - FUNCTION	P6 PUBLIC - OTHER	L1 LETTABLE - EDUCATION	W2 WORKSPACE - LAB / WORKSHOP	C4 COLLECTION - STORAGE/ WORKSHOP	A1 AMENITIES	X6 STORAGE - GENERAL

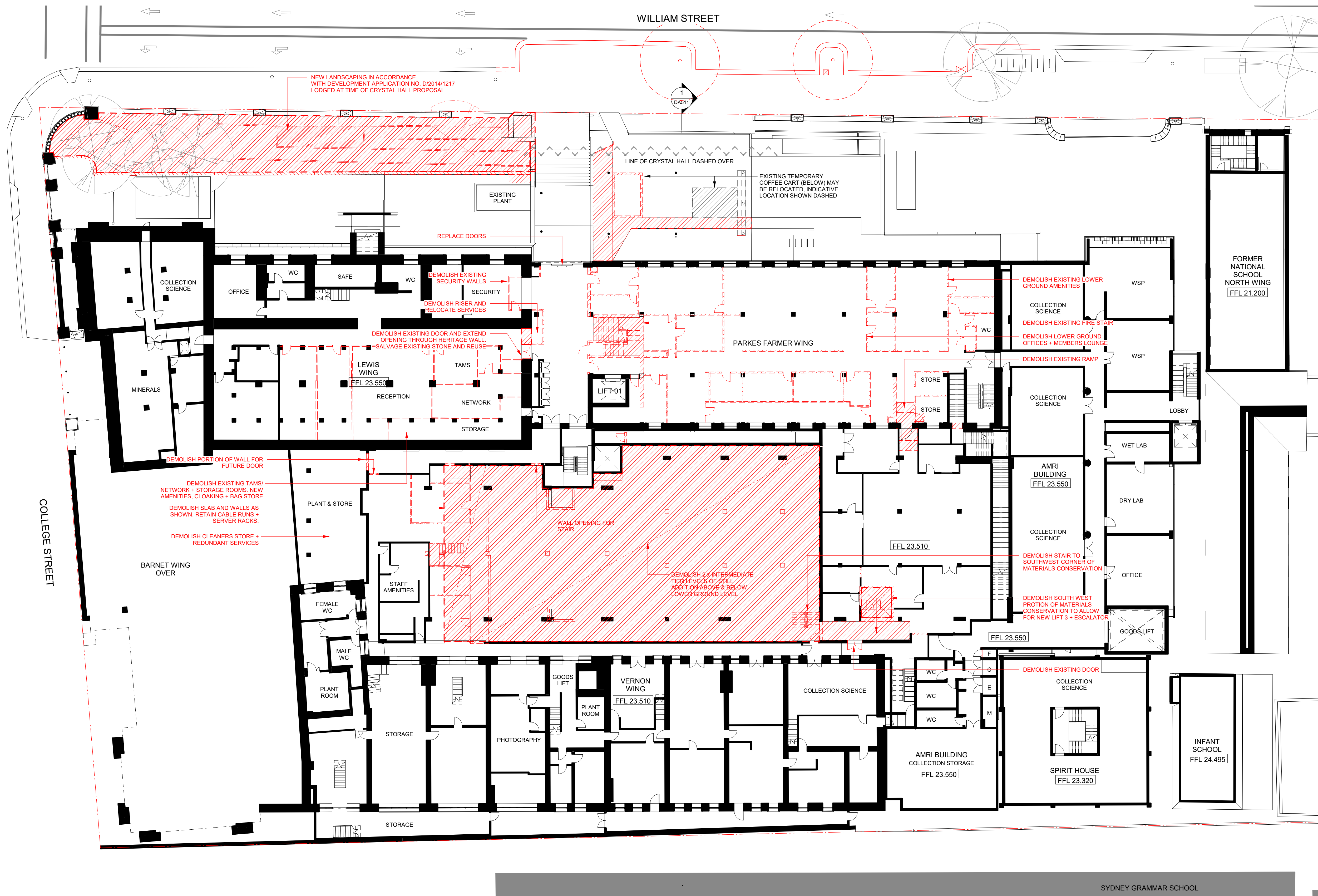




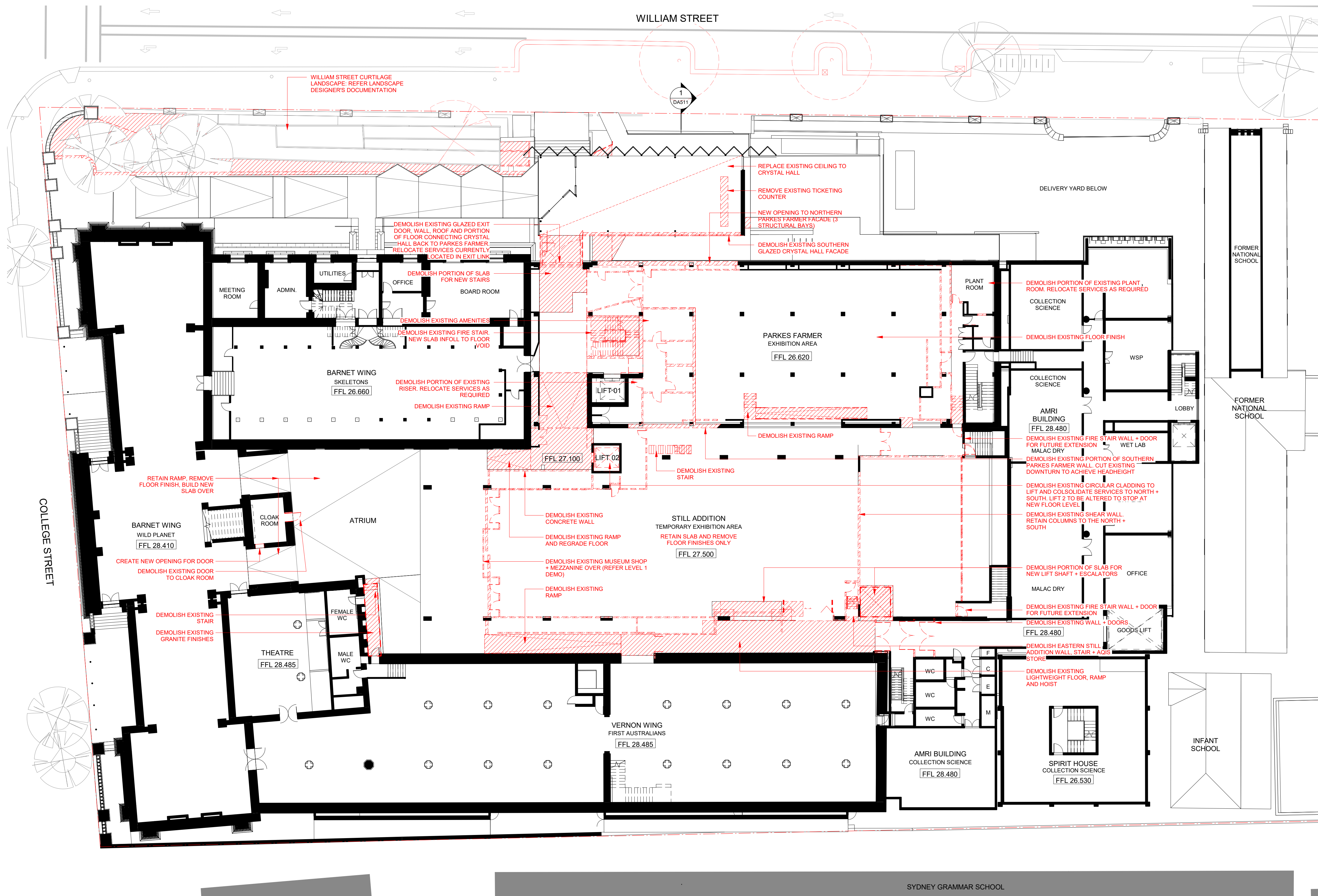










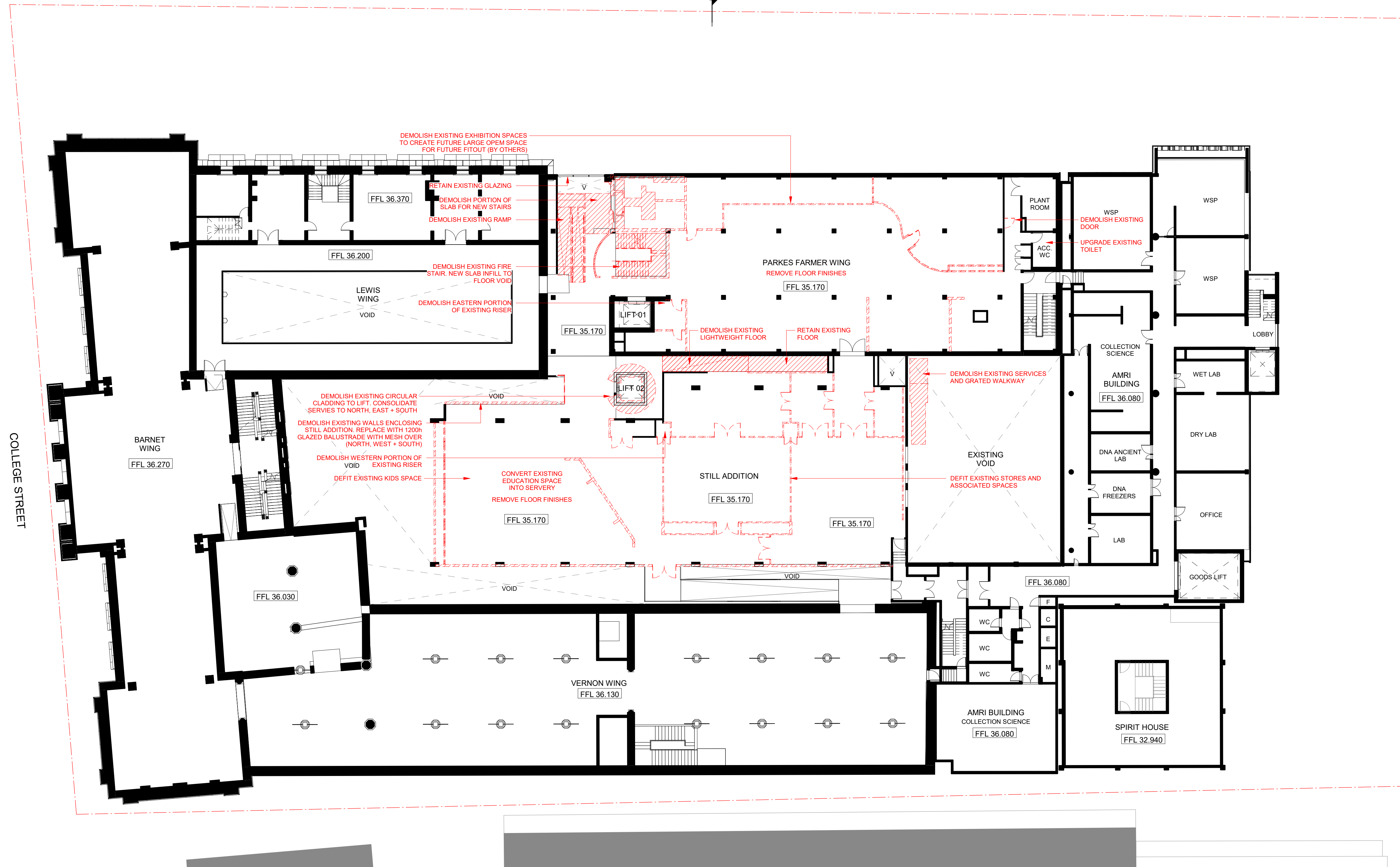
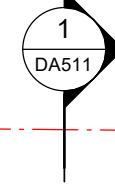






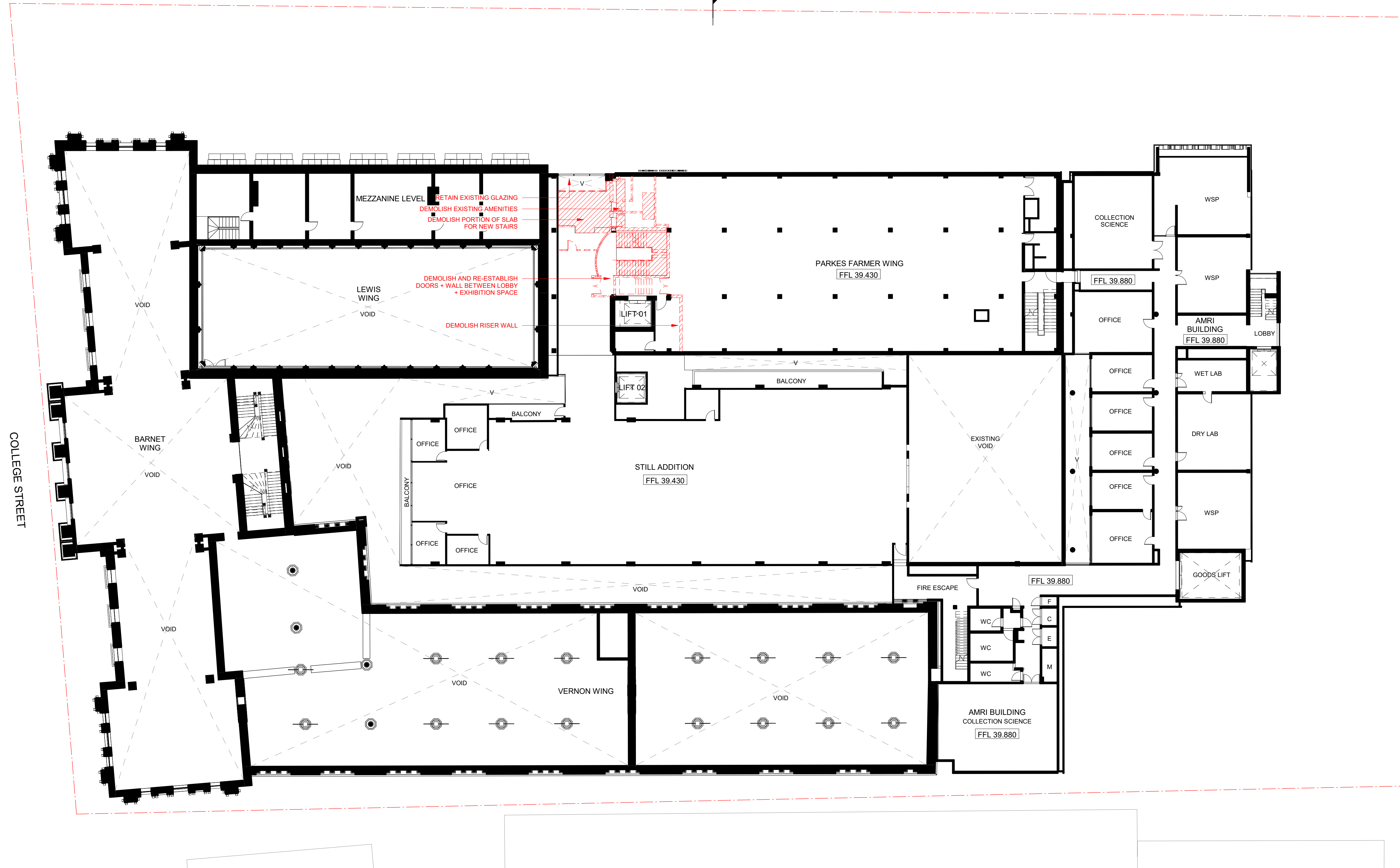
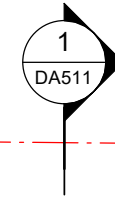


WILLIAM STREET



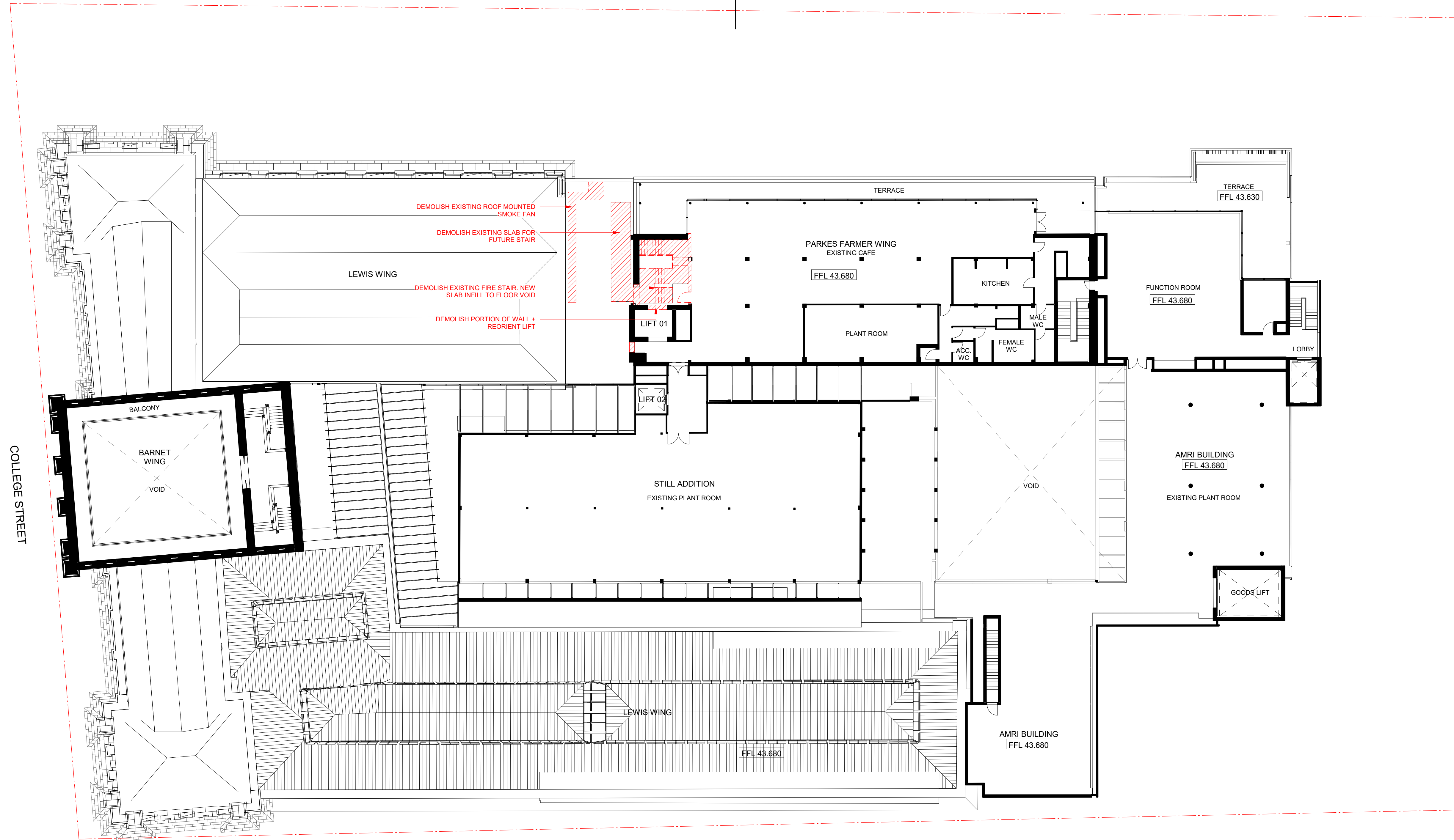
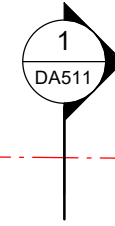


WILLIAM STREET

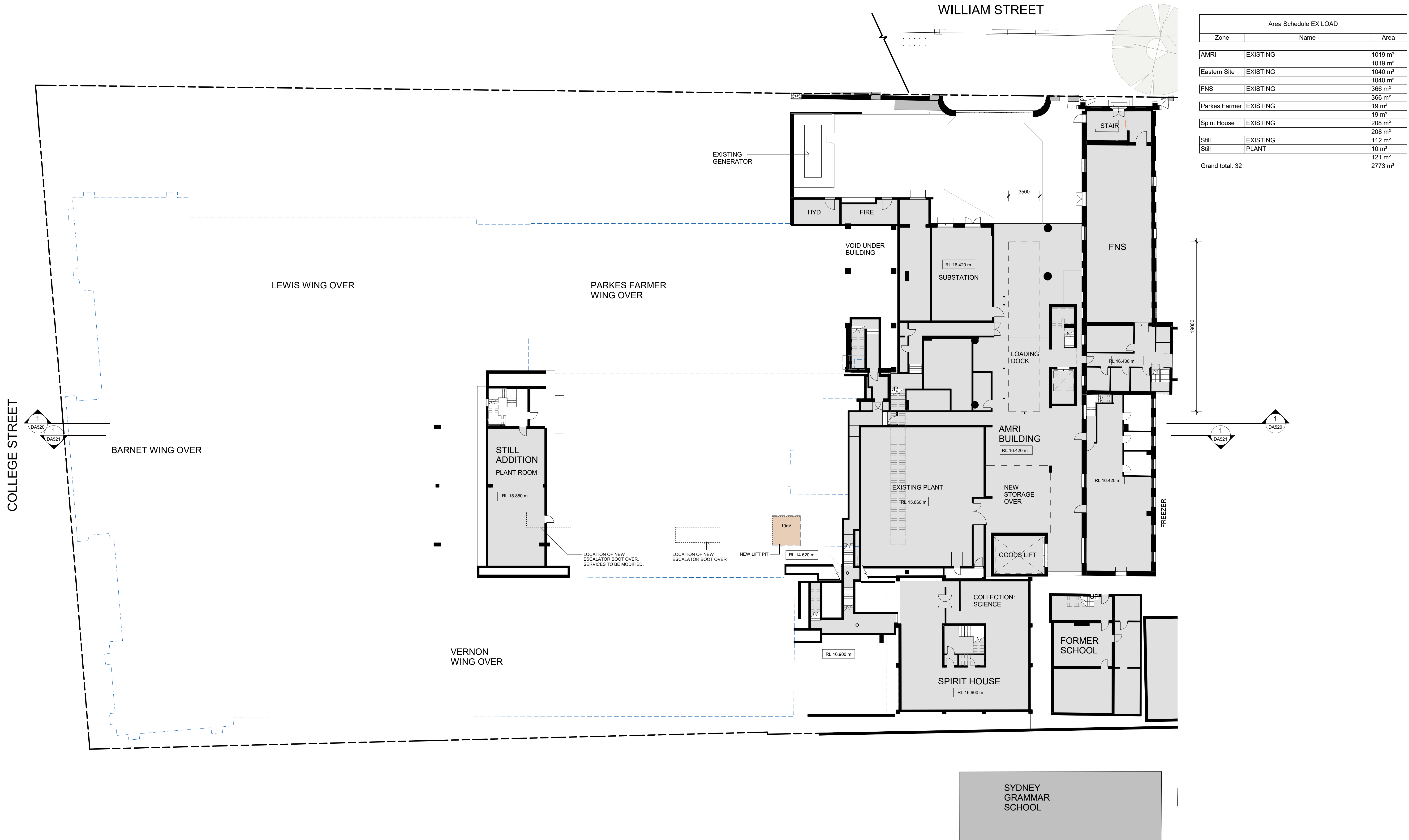




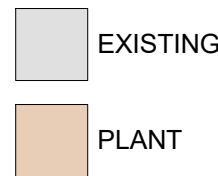
WILLIAM STREET



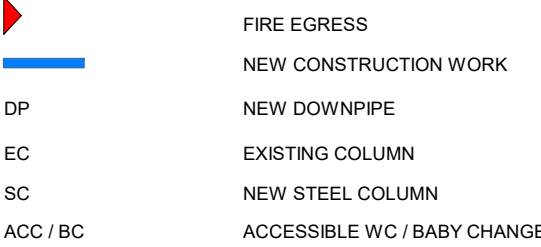




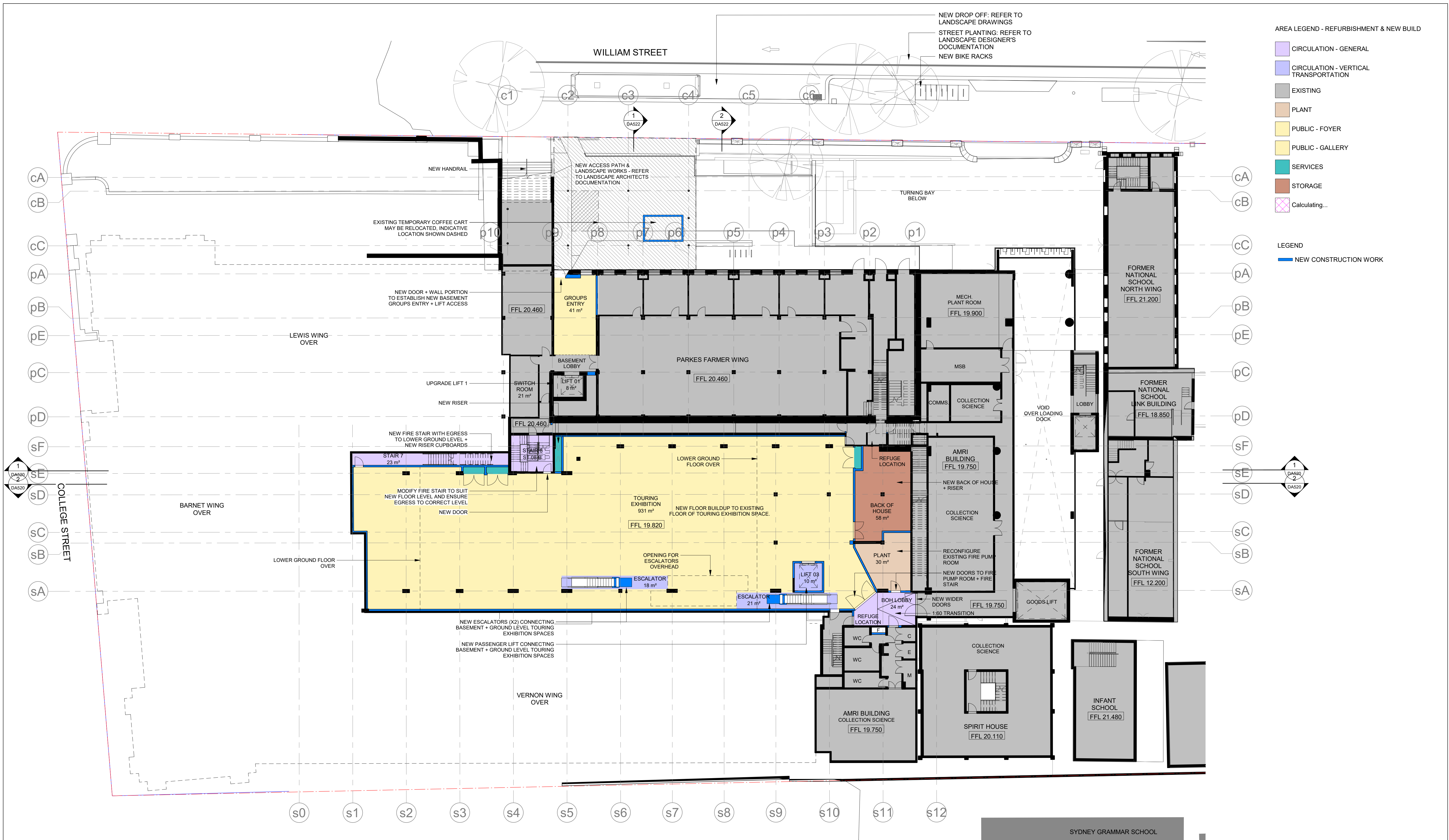
AREA LEGEND - REFURBISHMENT & NEW BUILD



LEGEND







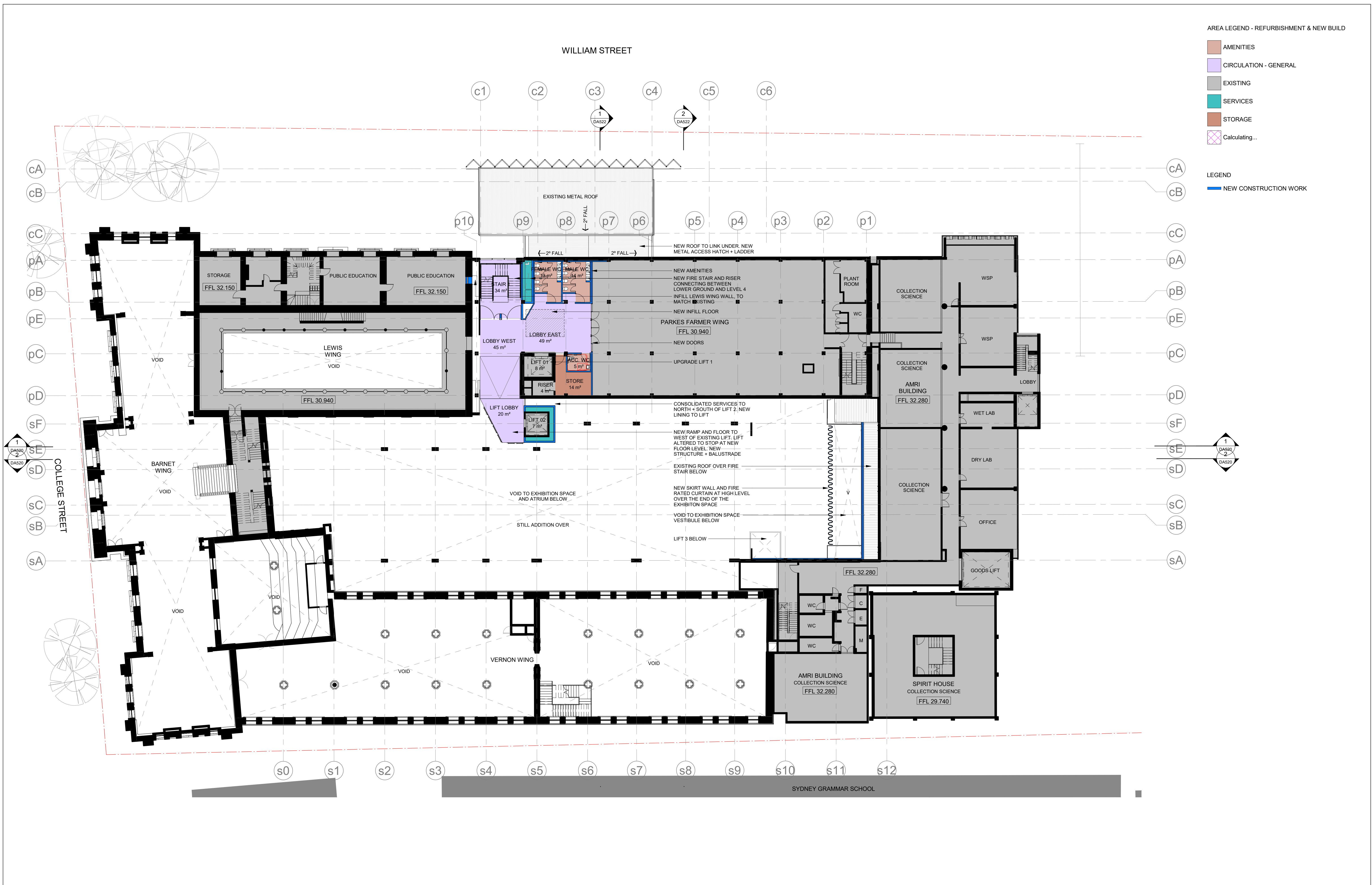












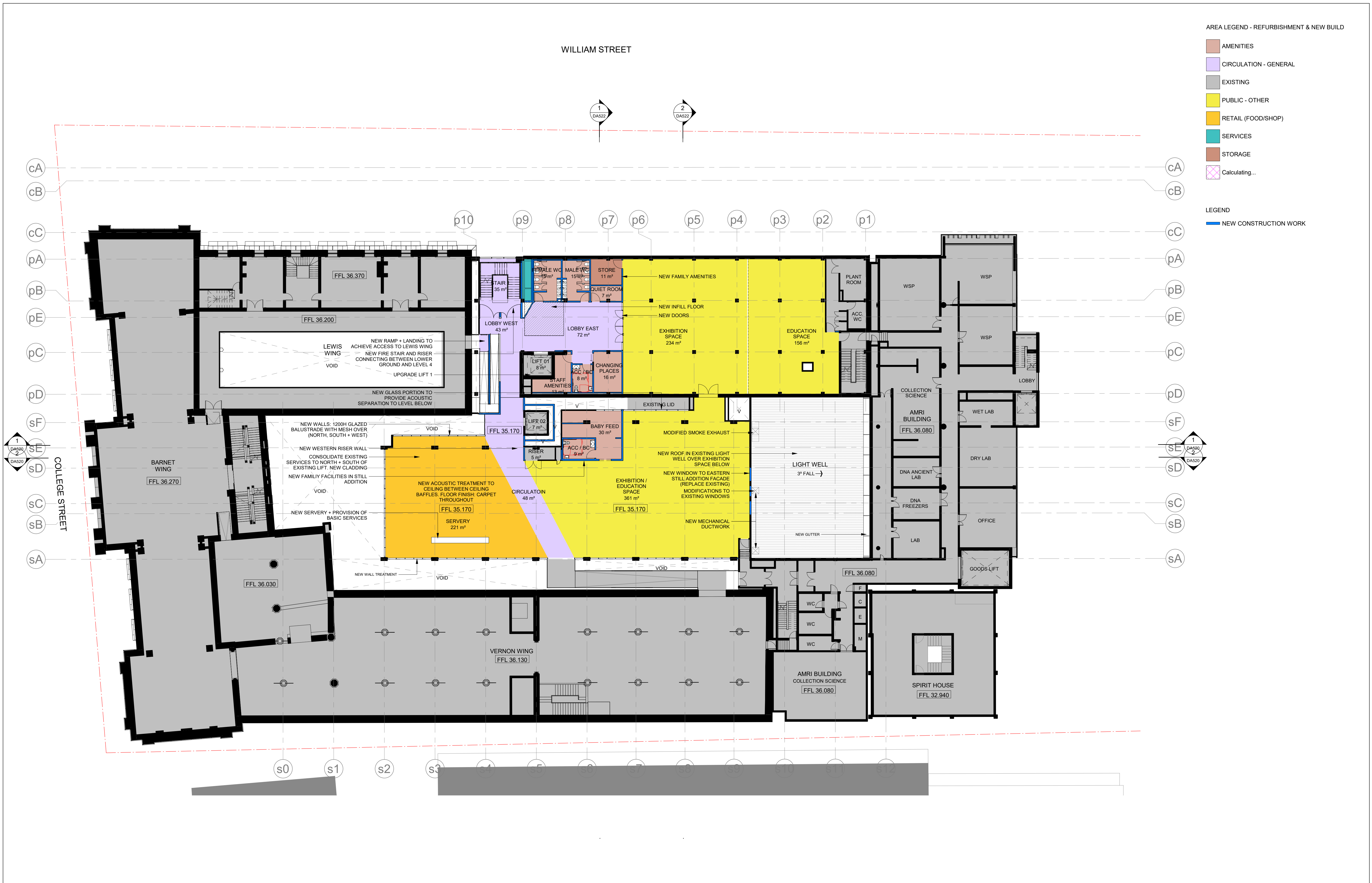
AREA LEGEND - REFURBISHMENT & NEW BUILD

- AMENITIES
- CIRCULATION - GENERAL
- EXISTING
- SERVICES
- STORAGE
- Calculating...

LEGEND

NEW CONSTRUCTION WORK







WILLIAM STREET

AREA LEGEND - REFURBISHMENT & NEW BUILD

- AMENITIES
- CIRCULATION - GENERAL
- EXISTING
- SERVICES
- STORAGE
- Calculating...

LEGEND

NEW CONSTRUCTION WORK





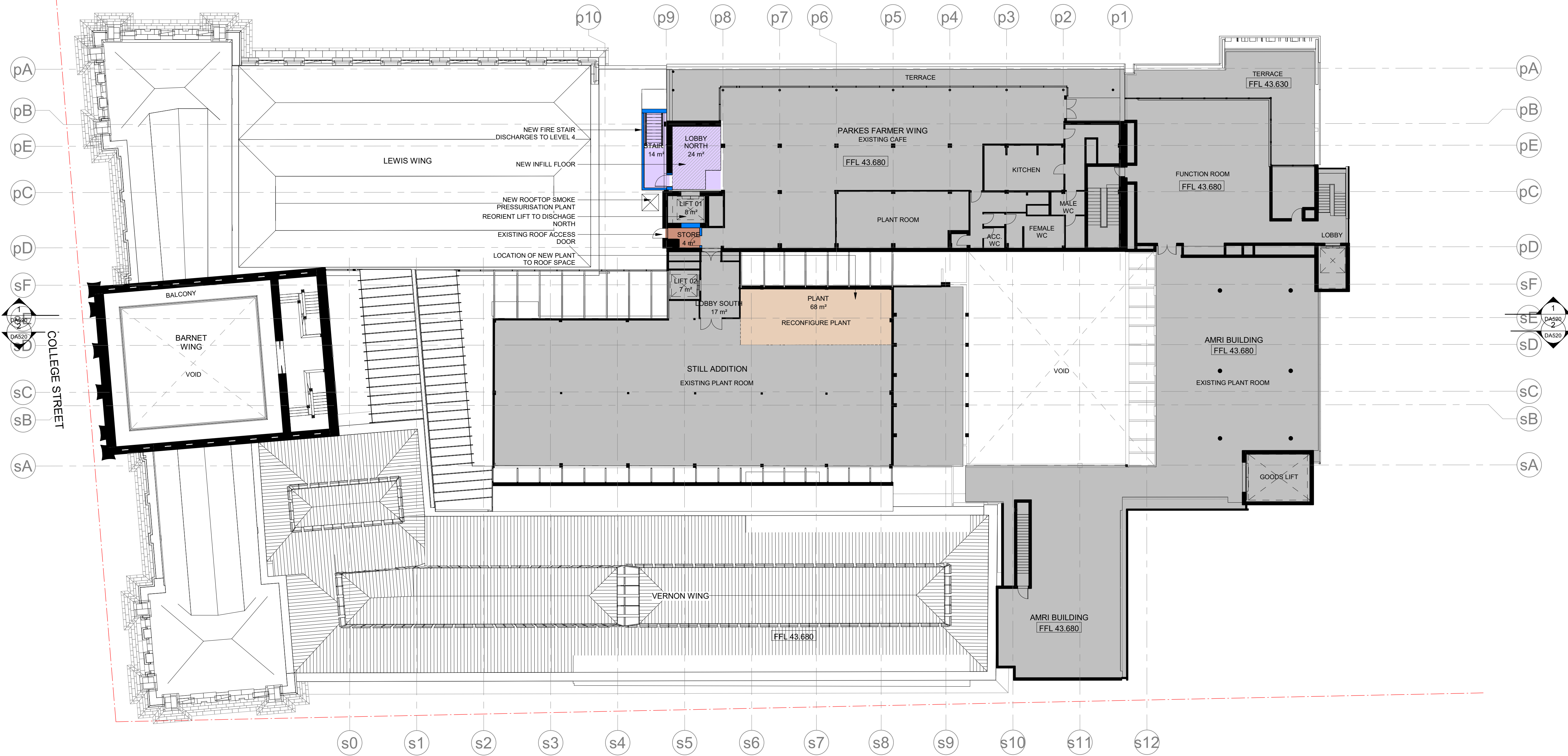
WILLIAM STREET

AREA LEGEND - REFURBISHMENT & NEW BUILD

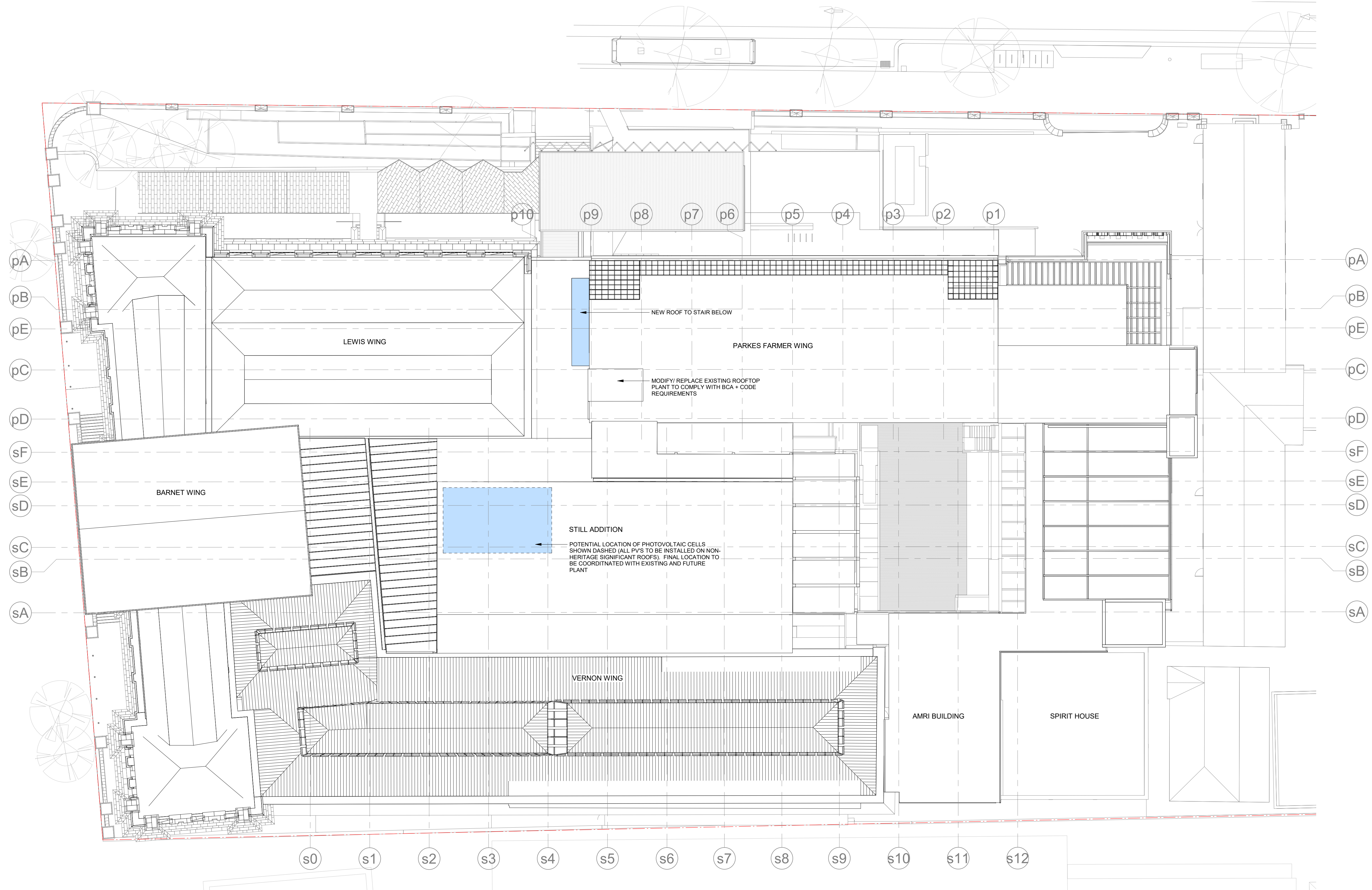
- CIRCULATION - GENERAL
- EXISTING
- PLANT
- STORAGE
- Calculating...

LEGEND


NEW CONSTRUCTION WORK












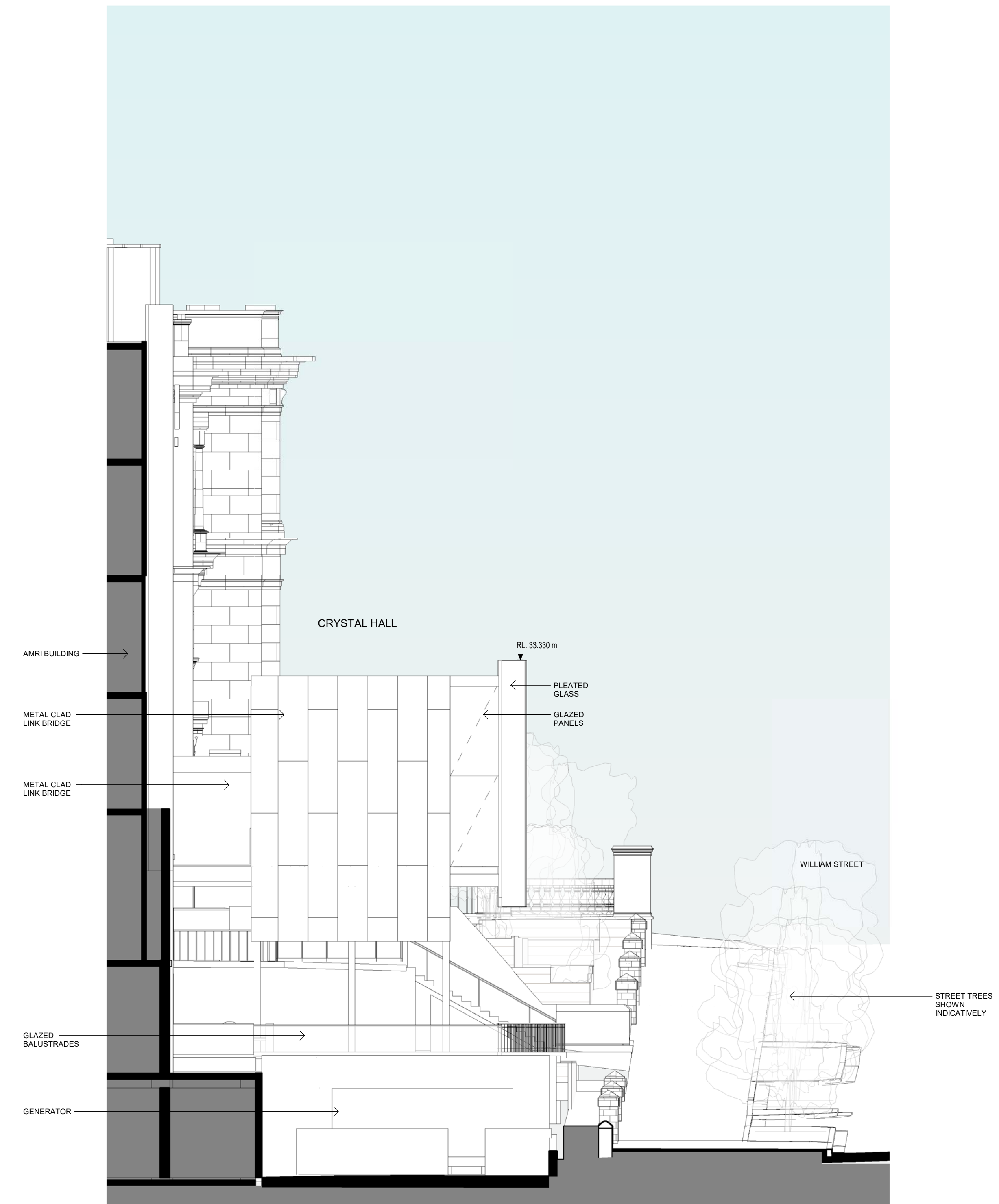
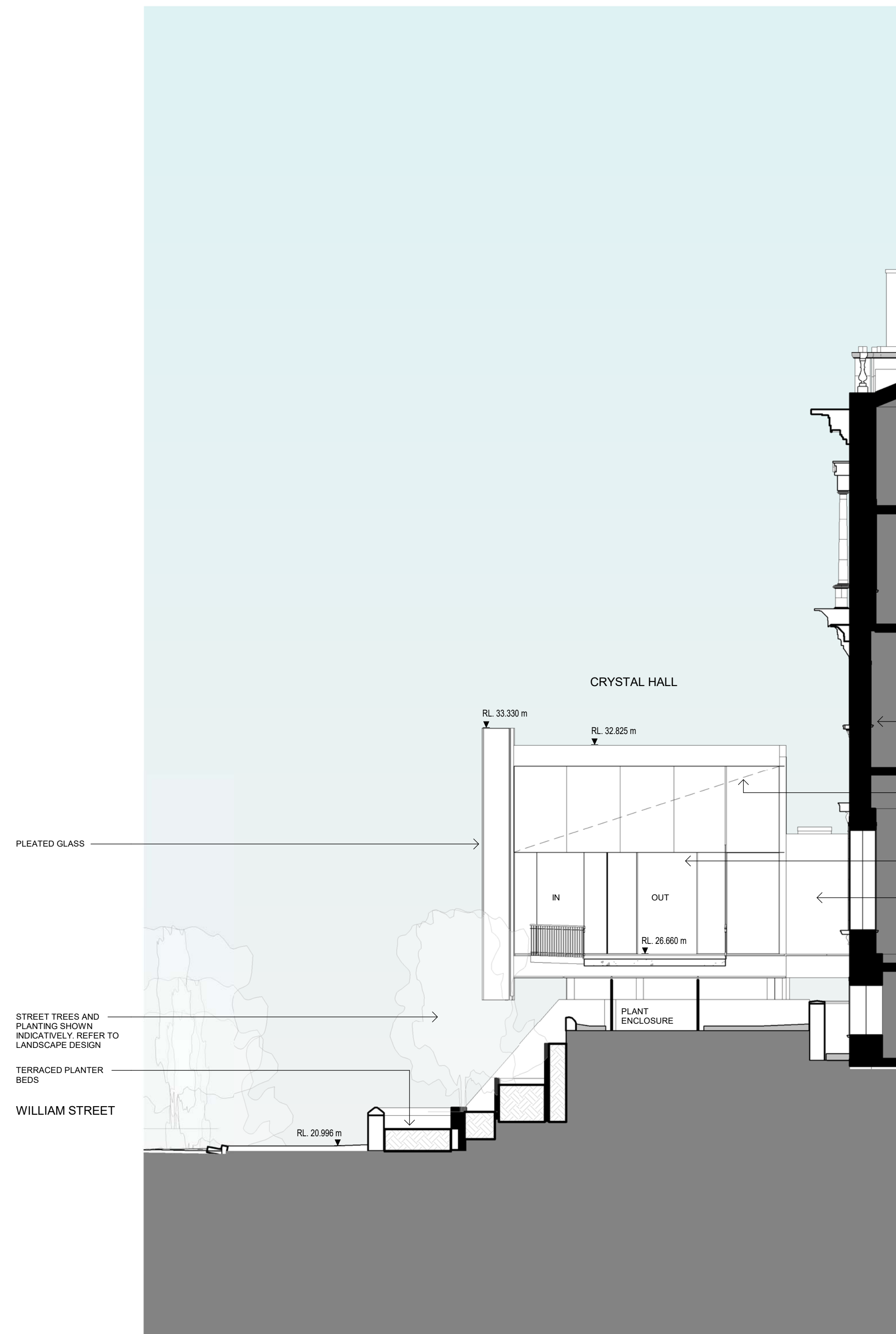
1 College Street  
1 : 200



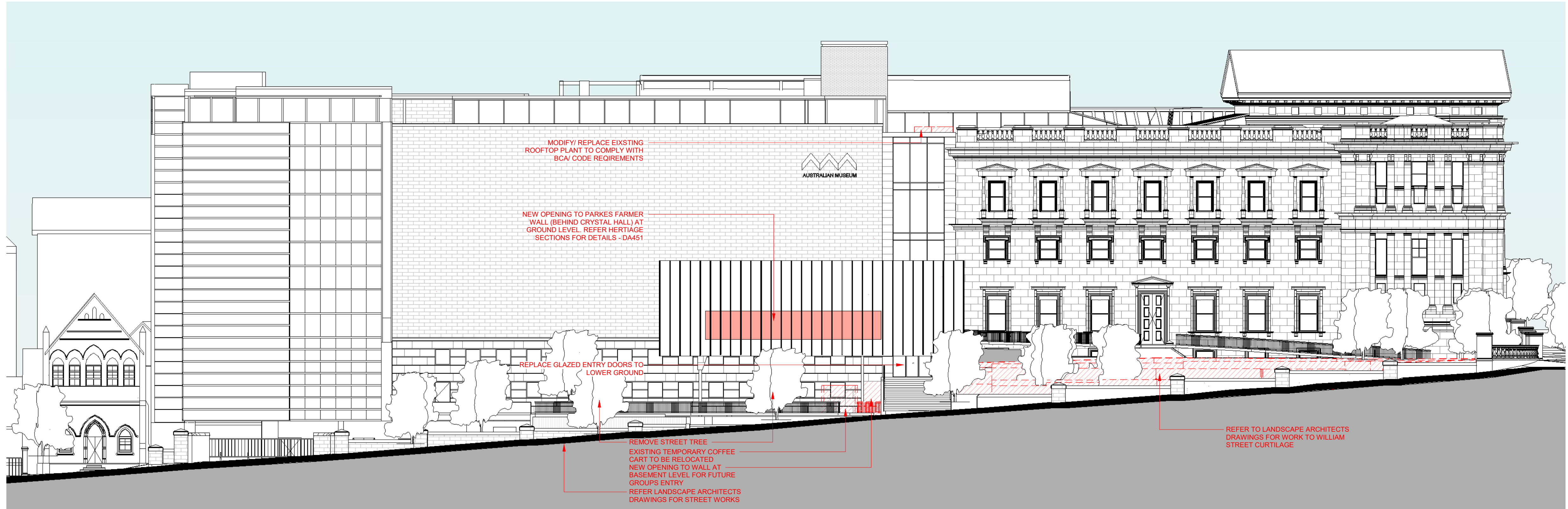
2 William Street  
1 : 200

EXISTING LANDSCAPING AND  
TREES SHOWN INDICATIVELY








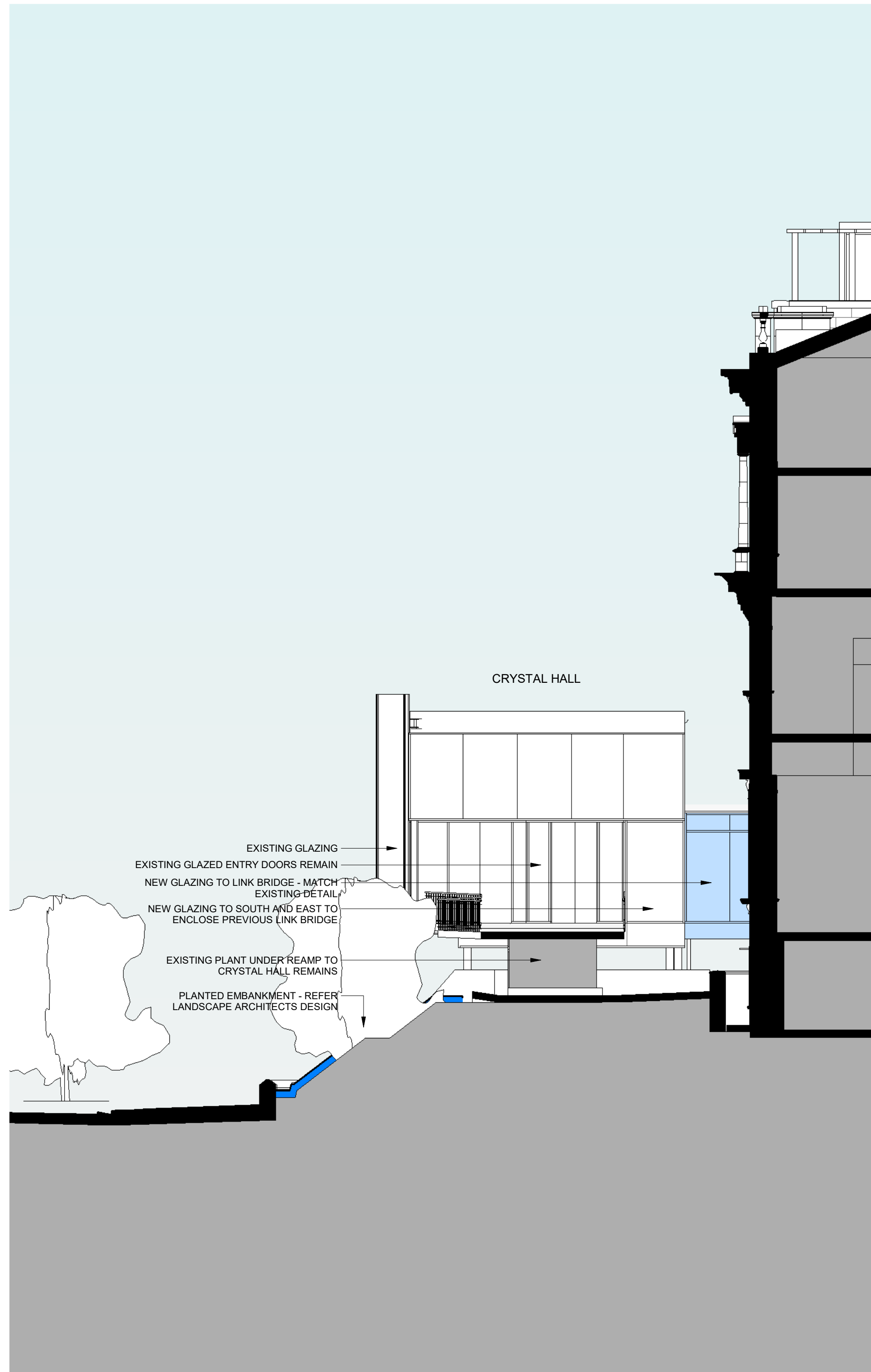


**NORTH ELEVATION - DEMO**  
SCALE 1 : 200

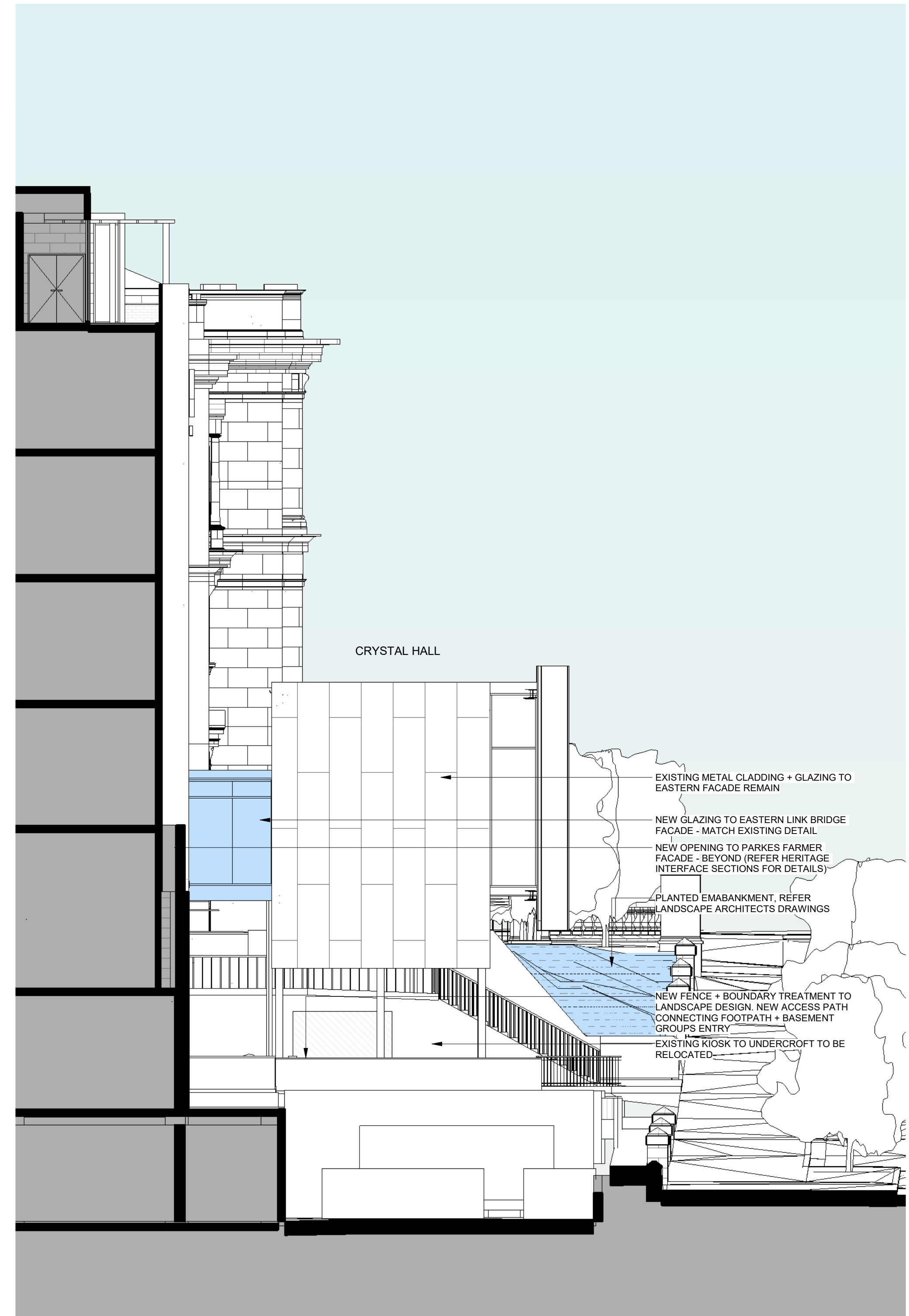


**NORTH ELEVATION - PROPOSED**  
SCALE 1 : 200



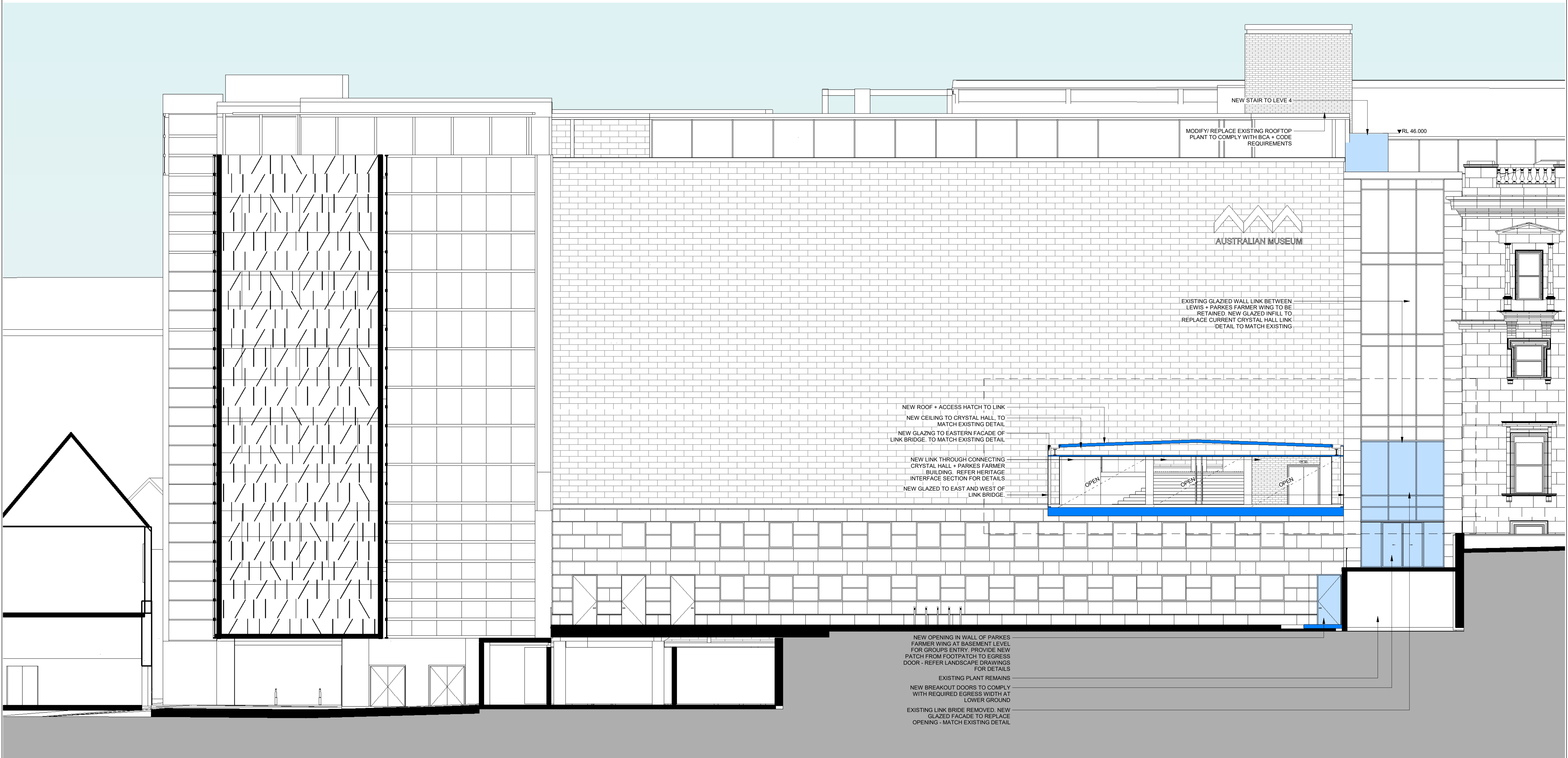


CRYSTAL HALL ELEVATION -  
WEST  
SCALE 1 : 100

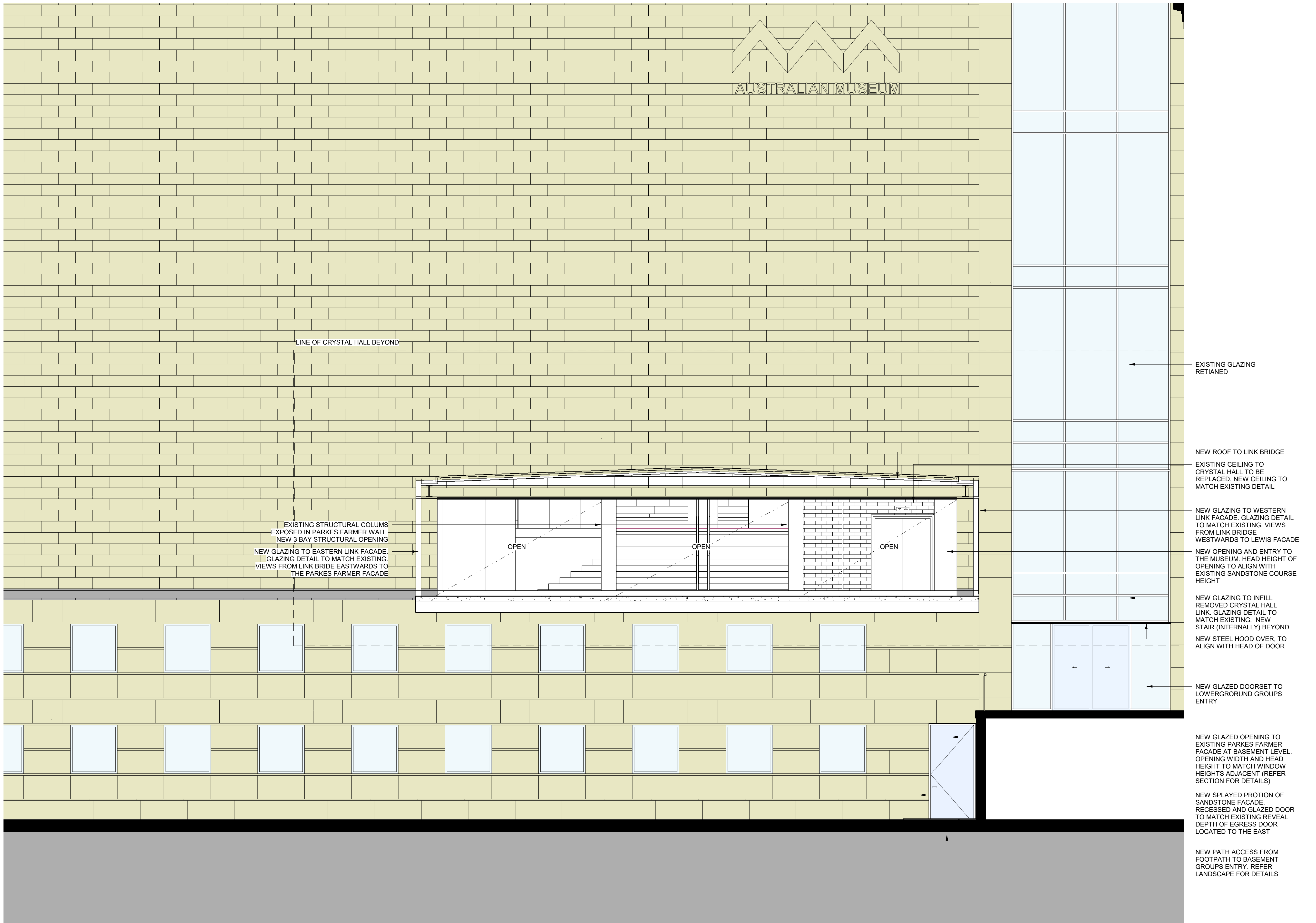


CRYSTAL HALL ELEVATION -  
EAST  
SCALE 1 : 100

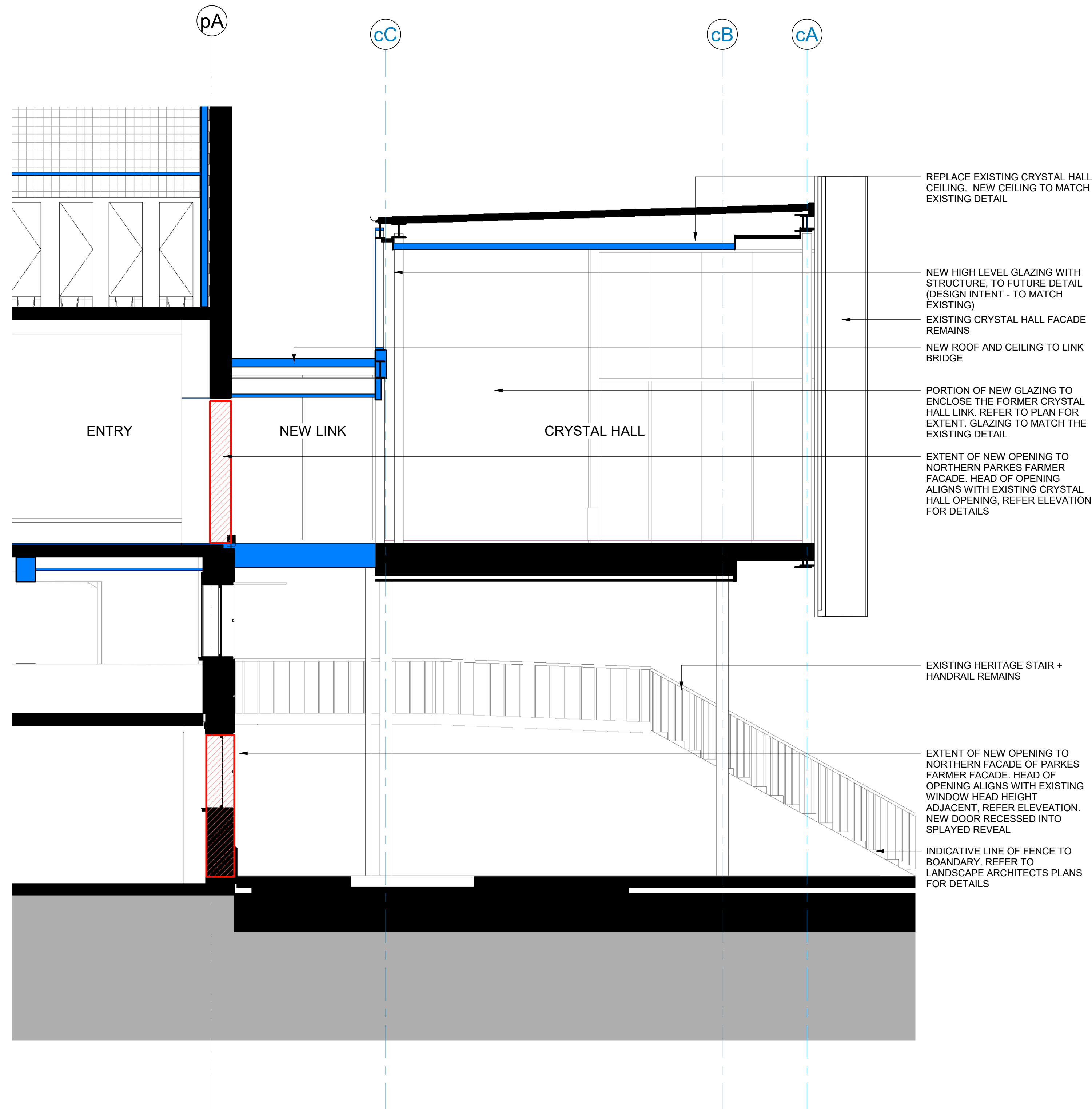




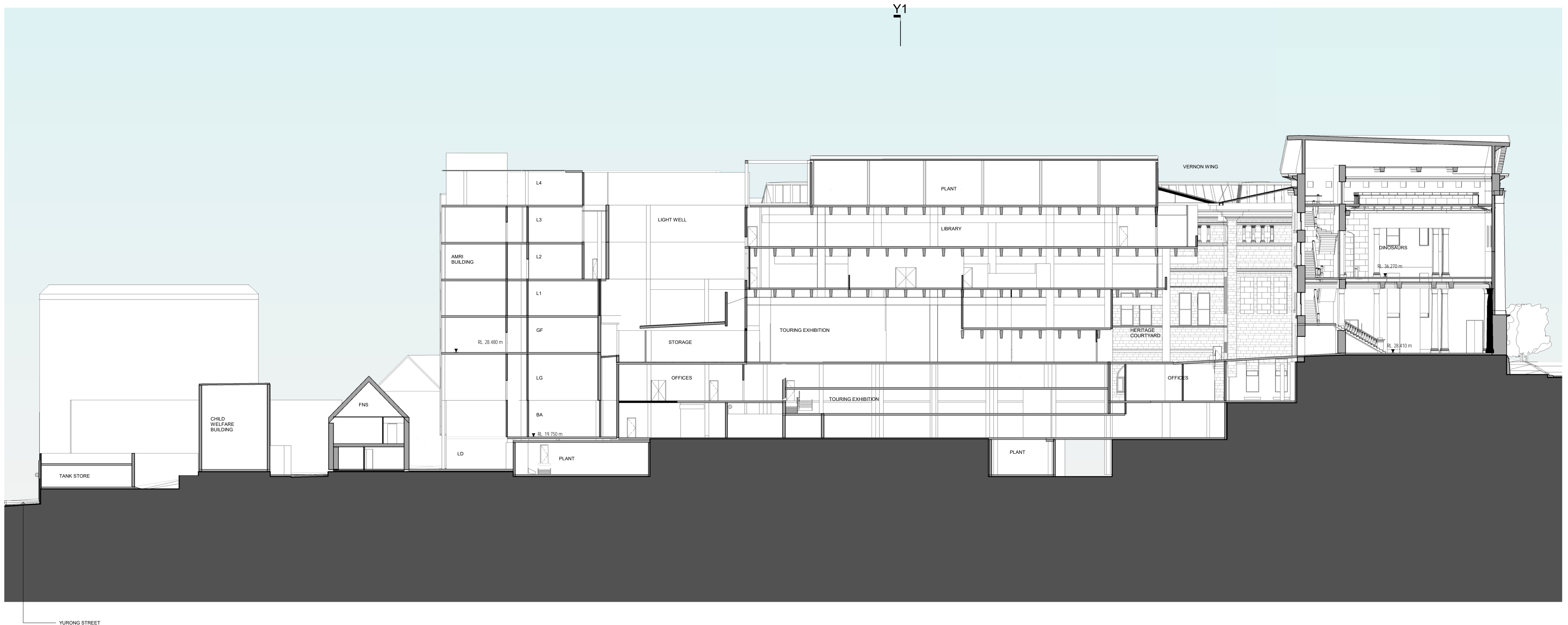




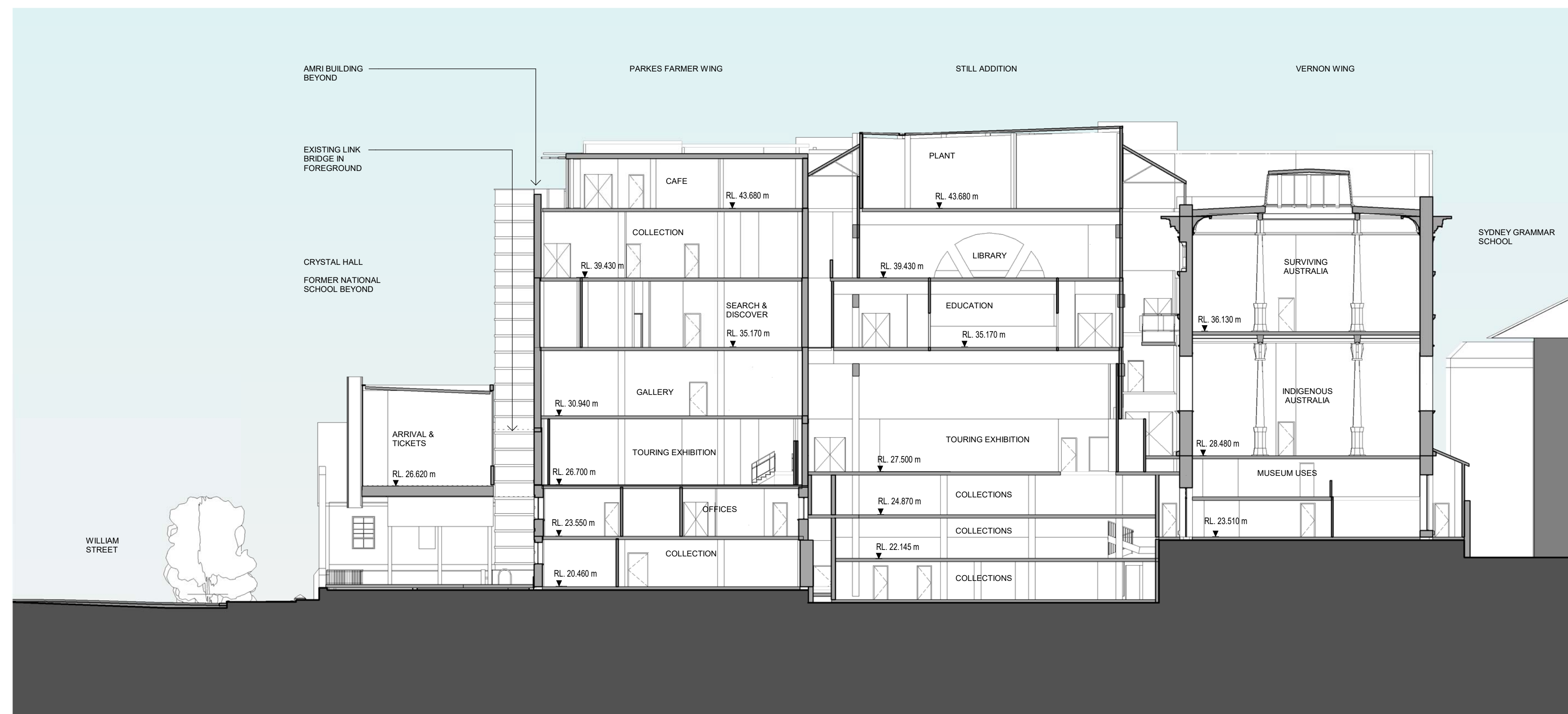




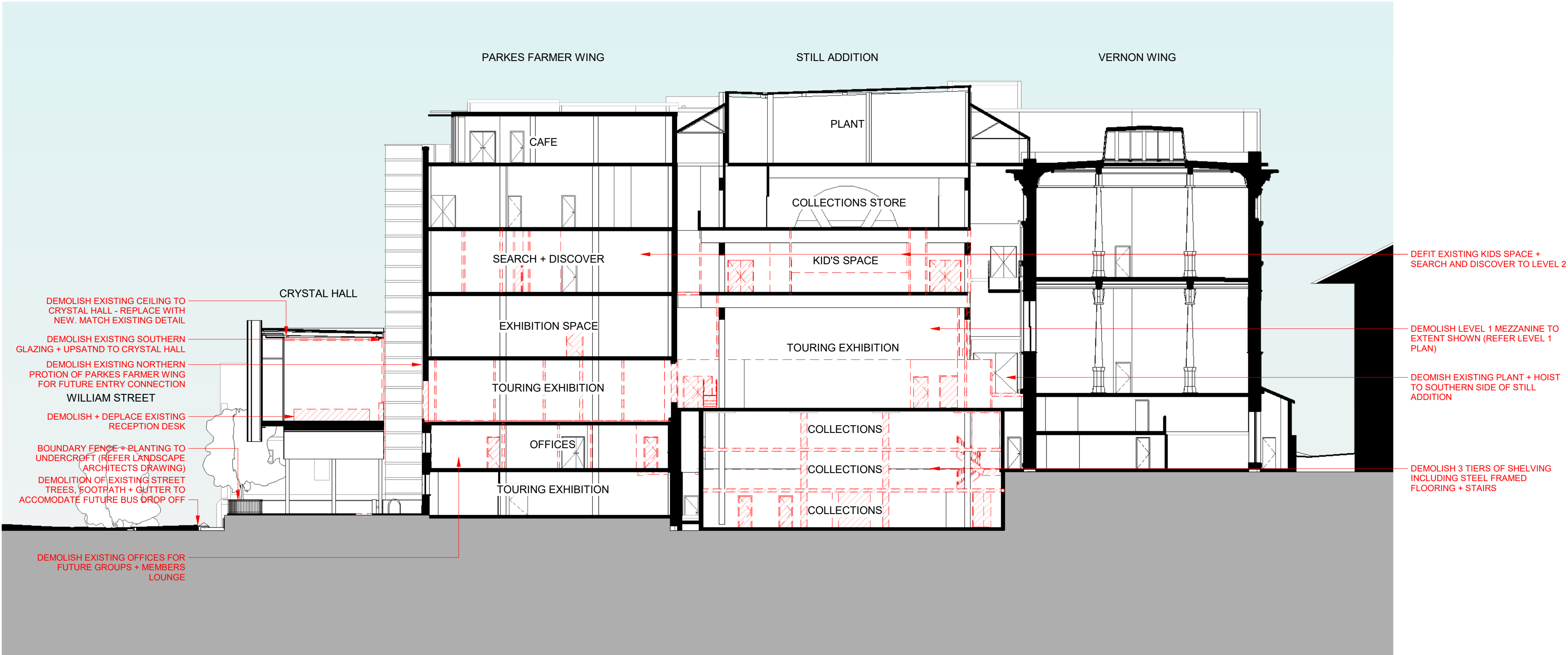








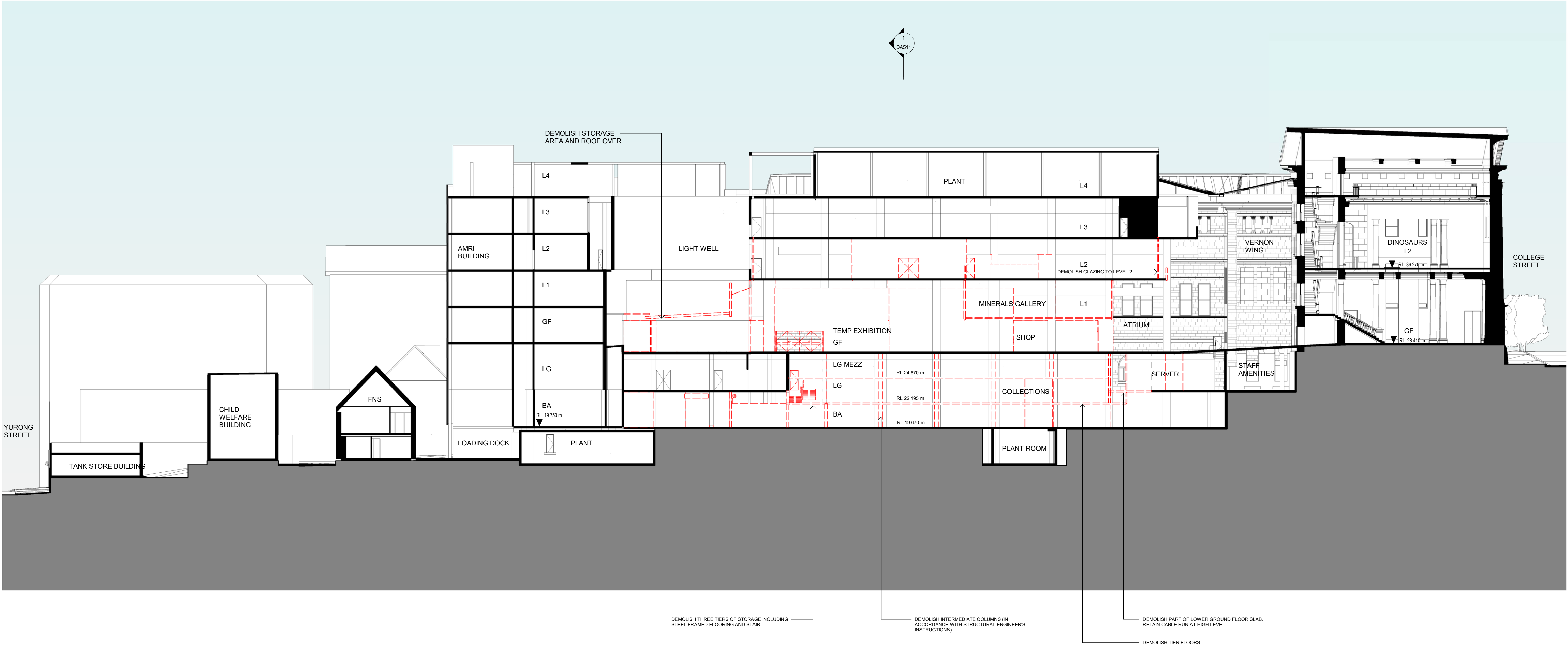




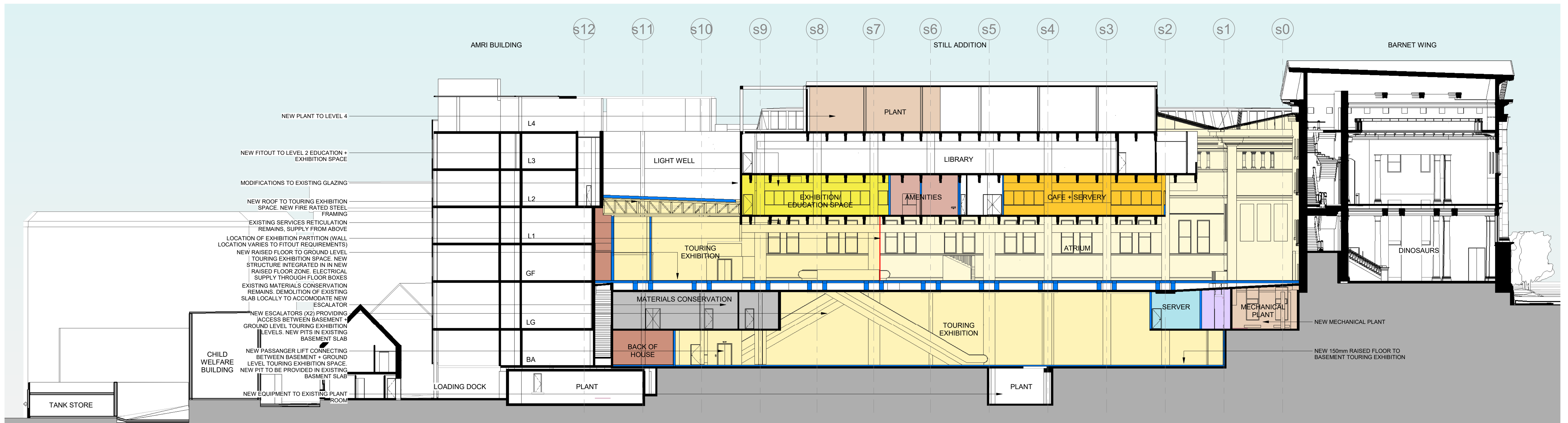
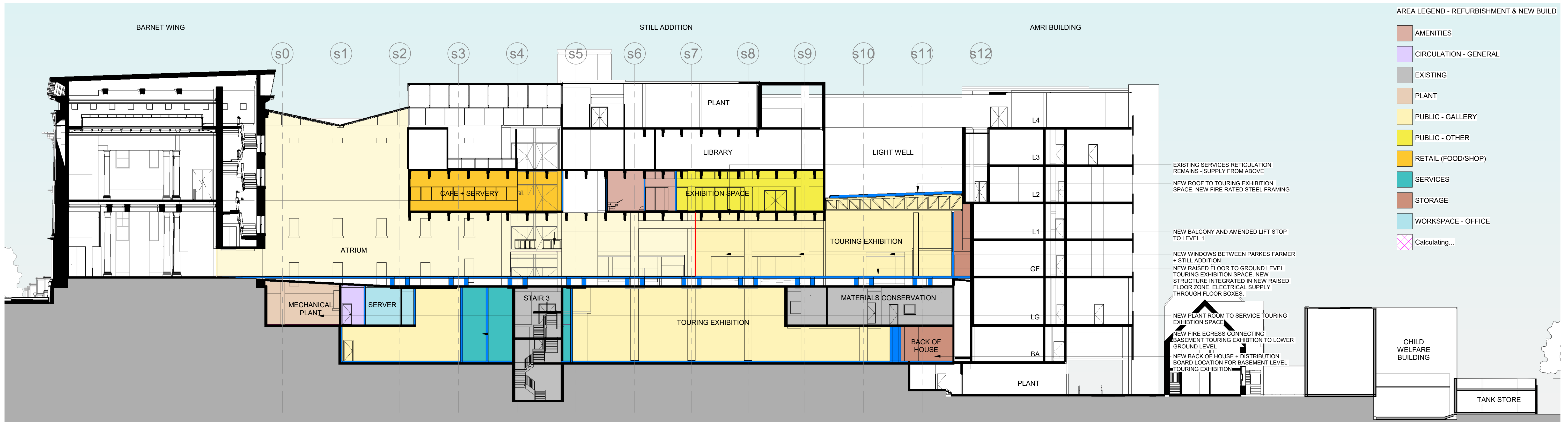
CROSS SECTION - DEMOLITION

SCALE 1 : 200

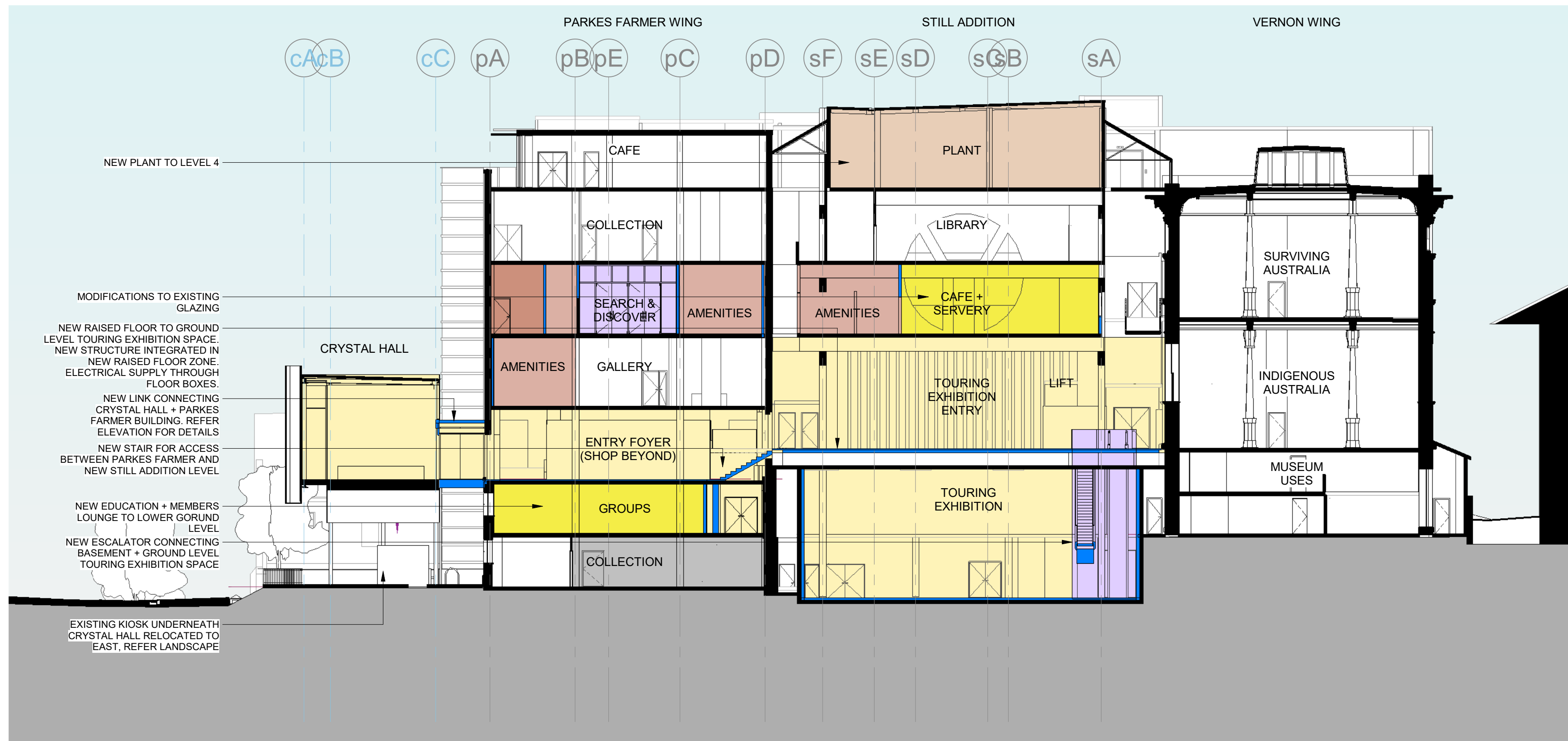




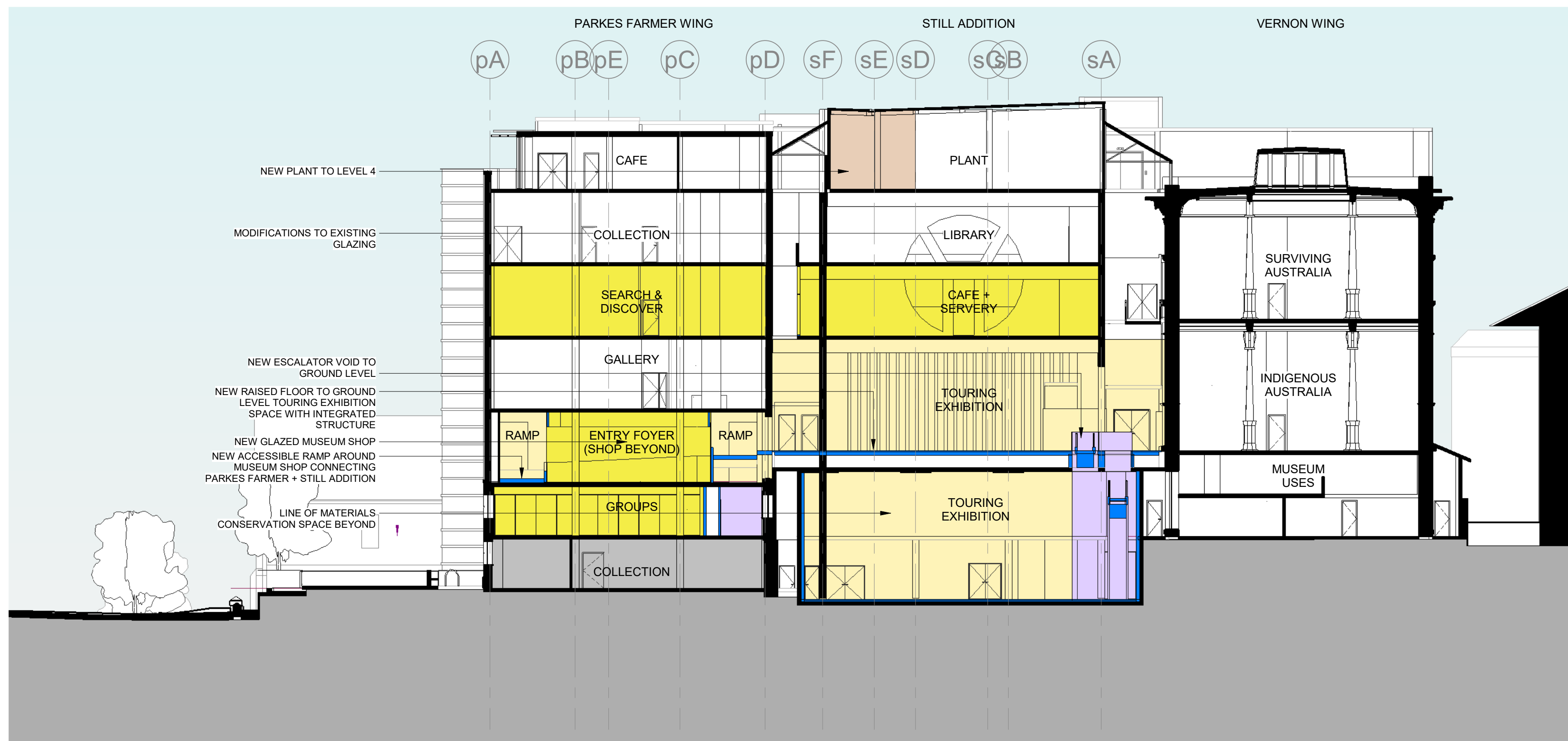








CROSS SECTION - PROPOSED  
LOOKING EAST 1  
SCALE 1 : 200



CROSS SECTION - PROPOSED  
LOOKING EAST 2  
SCALE 1 : 200

AREA LEGEND - REFURBISHMENT & NEW BUILD

- AMENITIES
- CIRCULATION - GENERAL
- CIRCULATION - VERTICAL TRANSPORTATION
- EXISTING
- PLANT
- PUBLIC - FOYER
- PUBLIC - GALLERY
- PUBLIC - OTHER
- STORAGE
- Calculating...



MATERIAL SELECTION


REFERENCE MATERIALS - EXISTING



**HR1 - HANDRAIL TYPE 1**  
PALLISADE STYLE BALUSTRADE AND HANDRAIL (TO MATCH EXISTING)  
LOCATION: ALL EXTERNAL HANDRAILS  
*DESIGN INTENT: LIGHT AND FLIGREE, IN CONTRAST TO THE MASS OF STONE*



**HR2 - HANDRAIL TYPE 2**  
STAINLESS STEEL HANDRAIL  
LOCATION: NEW INTERNAL HANDRAILS  
*DESIGN INTENT: TO MATCH EXISTING*



**GL2 - CLEAR VISION GLASS**  
LOCATION: CRYSTAL HALL  
*DESIGN INTENT: TO MATCH EXISTING*



**HR3 - HANDRAIL TYPE 3**  
BRONZE HANDRAIL (TO MATCH EXISTING)  
LOCATION: RELOCATED FIRE STAIR  
*DESIGN INTENT: ECHO OF THE ORIGINAL STAIR*




**EXTERIOR SANDSTONE CLADDING**  
LOCATION: FACING TO PARKES FARMER WING  
*DESIGN INTENT: TO MATCH THE EXISTING HERITAGE FACADE*




**EXTERIOR CURTAIN WALL GLAZING**  
LOCATION: INFILL AT REMOVED CRYSTAL HALL LINK BETWEEN PARKES FARMER + LEWIS WING  
*DESIGN INTENT: TO MATCH EXISTING*



CRYSTAL HALL REFERENCE IMAGES  
INTERNAL DIAMOND SHAPED SUNSHADING - EXISTING REMAINS



NEW MATERIALS



**CL1 - EXTERNAL WALL CLADDING TYPE 1**  
ZINC CLADDING  
LOCATION: CRYSTAL HALL CLADDING  
*DESIGN INTENT: TO MATCH EXISTING*

**FL1 - FLOOR FINISH TYPE 1**  
LETHAM MATTING  
LOCATION: CRYSTAL HALL ENTRY THRESHOLD  
*DESIGN INTENT: UTILITARIAN AND COLOUR MATCHED TO BLUESTONE, DEFINES THE ENTRY THRESHOLD*


**FL2 - FLOOR FINISH TYPE 2**  
GARNET BLASTED STAINLESS STEEL TRENCH GRATE  
LOCATION: SEPARATION/ DISTINCTION BETWEEN NEW RAISED FLOOR + HERITAGE FABRIC  
*DESIGN INTENT: LIGHT AND FLIGREE, LOOKS ALMOST TEMPORARY*



**PAV1 - PAVING AND FLOORING**  
HONED BLUESTONE (TO MATCH EXISTING)  
LOCATION: CRYSTAL HALL/ GROUND LEVEL  
*DESIGN INTENT: AUSTRALIAN STONE - FEELS LIKE AN EXTENSION OF THE PUBLIC DOMAIN INTO A PUBLIC INSTITUTION*

**FL3 - FLOOR FINISH TYPE 3**  
TIMBER FLOORING - AUSTRALIAN HARDWOOD  
LOCATION: TOURING EXHIBITION SPACE  
*DESIGN INTENT: FOR EXHIBITION REQUIREMENTS, LOADING AND ACCESS*


**FL4 - FLOOR FINISH TYPE 4**  
INTERNAL TERRAZZO FLOOR FINISH (TO MATCH EXISTING)  
LOCATION: RELOCATED FIRE STAIR  
*DESIGN INTENT: ECHO OF THE ORIGINAL STAIR*



**CAR1 - CARPET TYPE 1**  
INTERNAL FLOOR FINISH (EXHIBITION SPACE)  
LOCATION: TOUR EXHIBITION SPACE (BASEMENT) + EDUCATION SPACE (LEVEL 2)  
*DESIGN INTENT: RECESSIVE*

**CUR - CURTAIN**  
MID GRAY CURTAIN TO EXHIBITION SPACE  
LOCATION: TOURING EXHIBITION SPACE (EASTERN END)  
*DESIGN INTENT: TO CONCEAL*

**LIN1 - INTERNAL WALL LINING**  
HARDWOOD TIMBER VERTICAL LINING. TO MATCH EXISTING  
LOCATION: GROUND LEVEL PARKES FARMER WING  
*DESIGN INTENT: LIKE THE WOODEN CABINETS OF HOME*



**PA1 - PAINT TYPE 1**  
BLACK PAINT  
LOCATION: TOURING EXHIBITION SPACE  
*DESIGN INTENT: RECESSIVE*


**ME1 - MESH TYPE 1**  
STAINLESS STEEL CABLE MESH  
LOCATION: LEVEL 2 SCREENING  
*DESIGN INTENT: TO CONNECT TO THE ATRIUM BELOW*

**LIN2 - INTERNAL WALL LINING**  
SANDSTONE LINING. TO MATCH EXISTING  
LOCATION: INFILL + PATCHING TO HERATHE WALLS (PARKES FARMER WING)  
*DESIGN INTENT: TO RESPECT THE EXISTING HERITAGE FABRIC*





VIEW 1:  
FROM CRYSTAL HALL LOOKING SOUTH THROUGH NEW OPENING TOWARDS HEART  
(INDICATIVE ONLY - SUBJECT TO DESIGN DEVELOPMENT)



VIEW 2:  
FROM ENTRY LOOKING EAST TOWARDS THE MUSEUM SHOP  
(INDICATIVE ONLY - SUBJECT TO DESIGN DEVELOPMENT)





VIEW 3:  
FROM NEW STAIR LOOKING NORTHWARDS TOWARDS ST MARYS CATHEDRAL  
(INDICATIVE ONLY - SUBJECT TO DESIGN DEVELOPMENT)

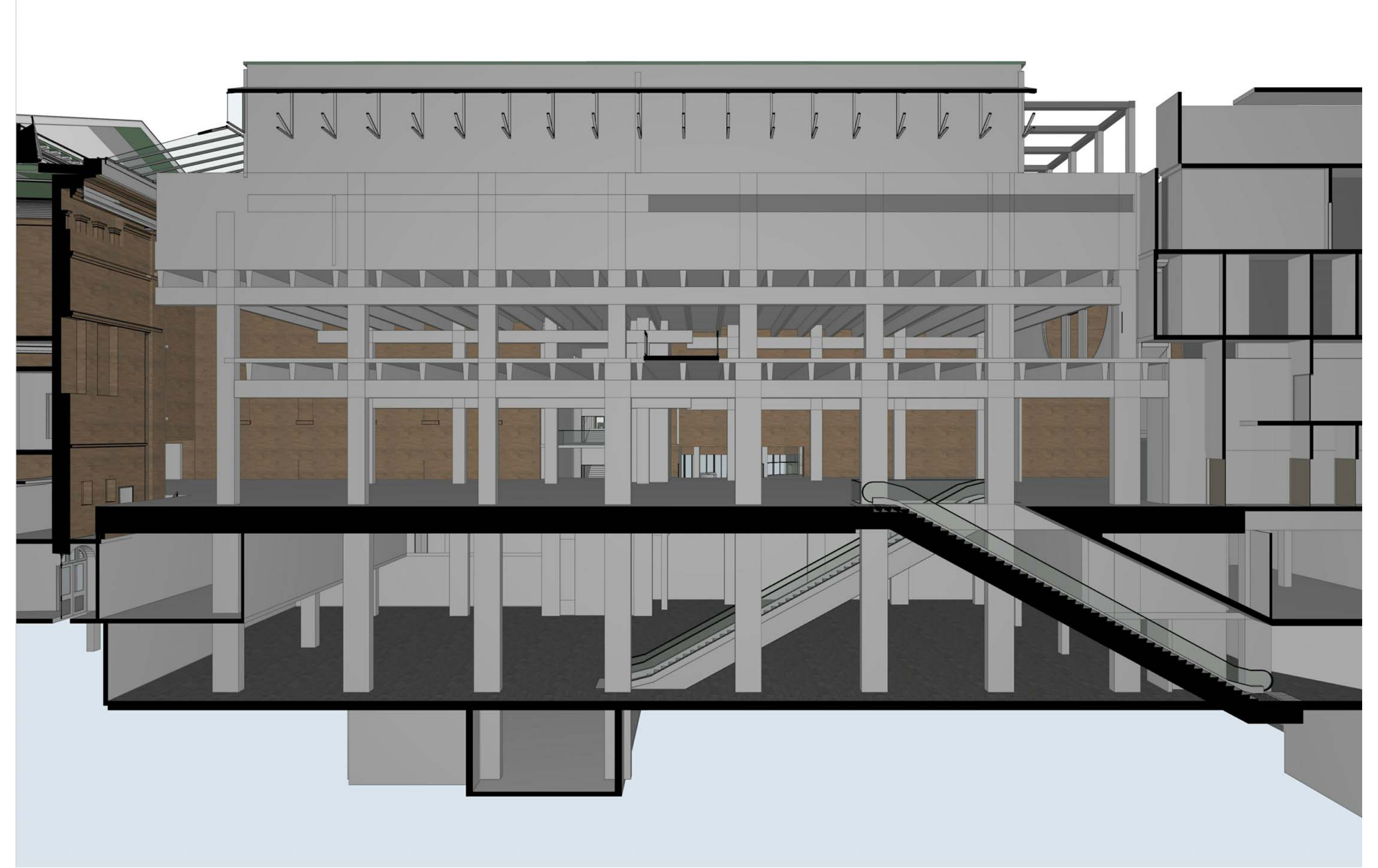


VIEW 4:  
FROM NEW HEART LOOKING WEST. INDICATES NEW RAISED HEART LEVEL + REMOVED MEZZANINE  
(INDICATIVE ONLY - SUBJECT TO DESIGN DEVELOPMENT)





VIEW 5:  
FROM TOURING EXHIBITION LOOKING NORTH. NEW LEVEL ONE LIFT ACCESS  
(INDICATIVE ONLY - SUBJECT TO DESIGN DEVELOPMENT)



VIEW 6:  
SECTIONAL PERSPECTIVE THROUGH TOURING EXHIBITION LOOKING NORTH  
(INDICATIVE ONLY - SUBJECT TO DESIGN DEVELOPMENT)