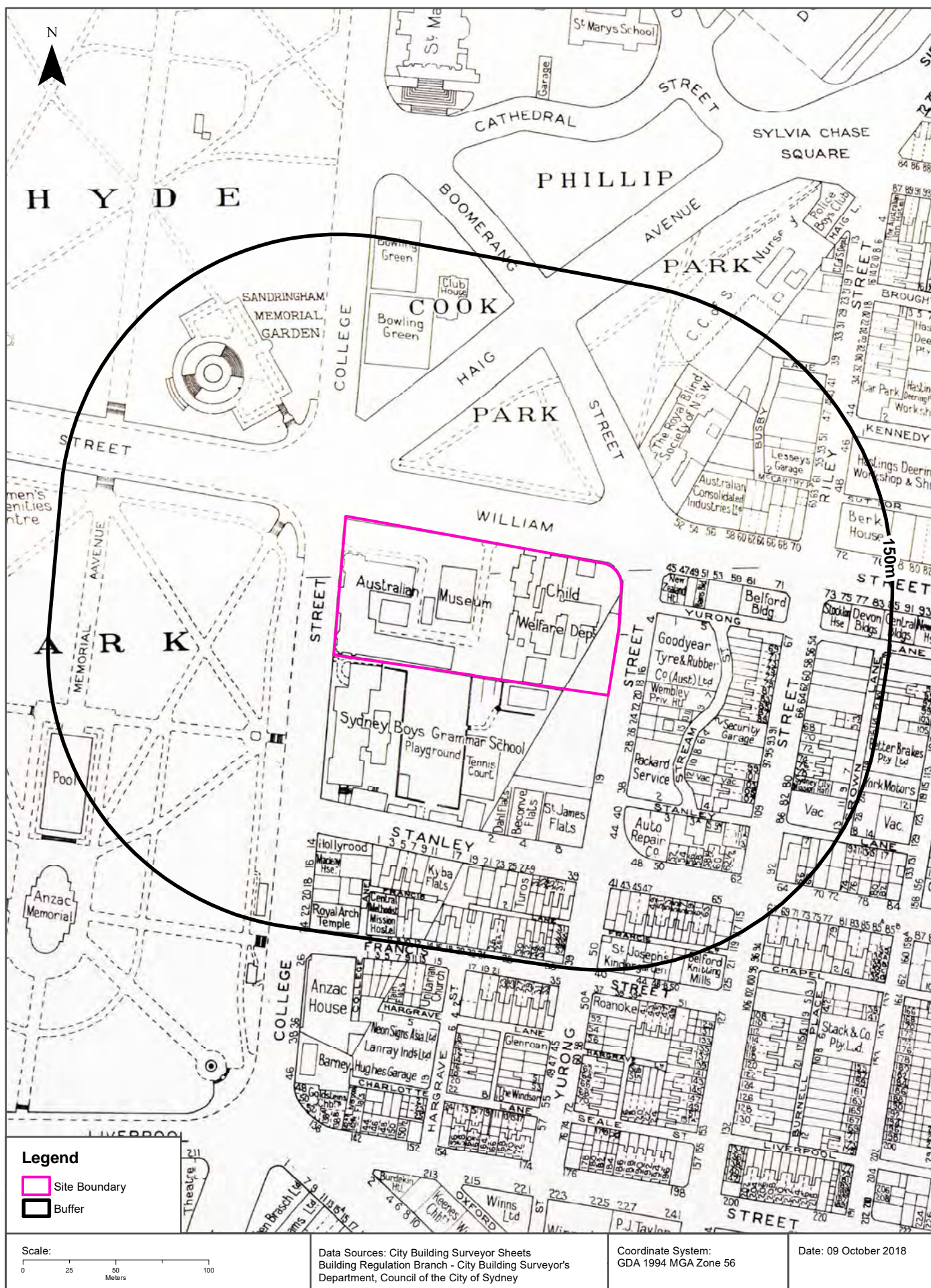


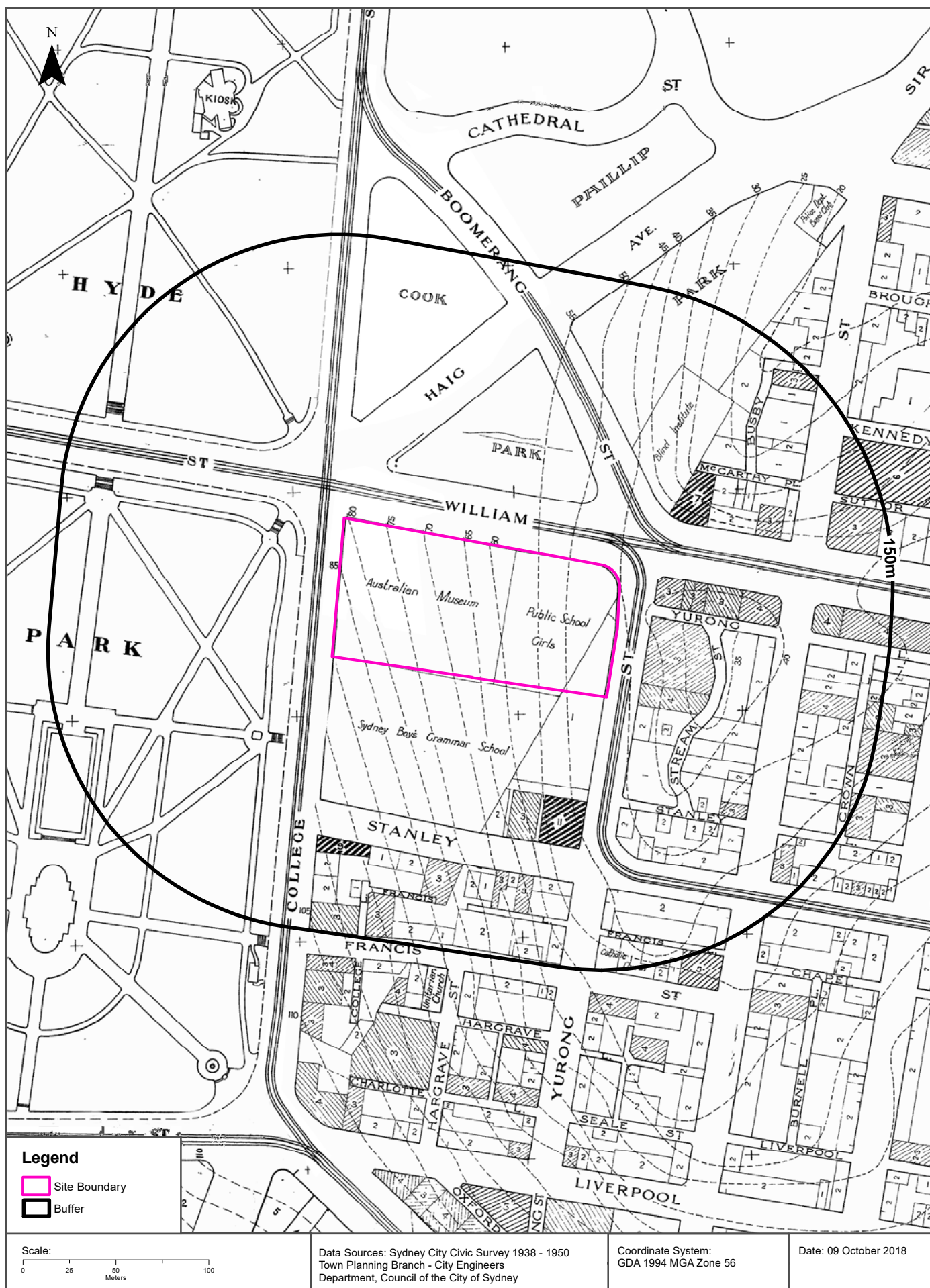
Historical Map 1956

1 William Street, Darlinghurst, NSW 2000

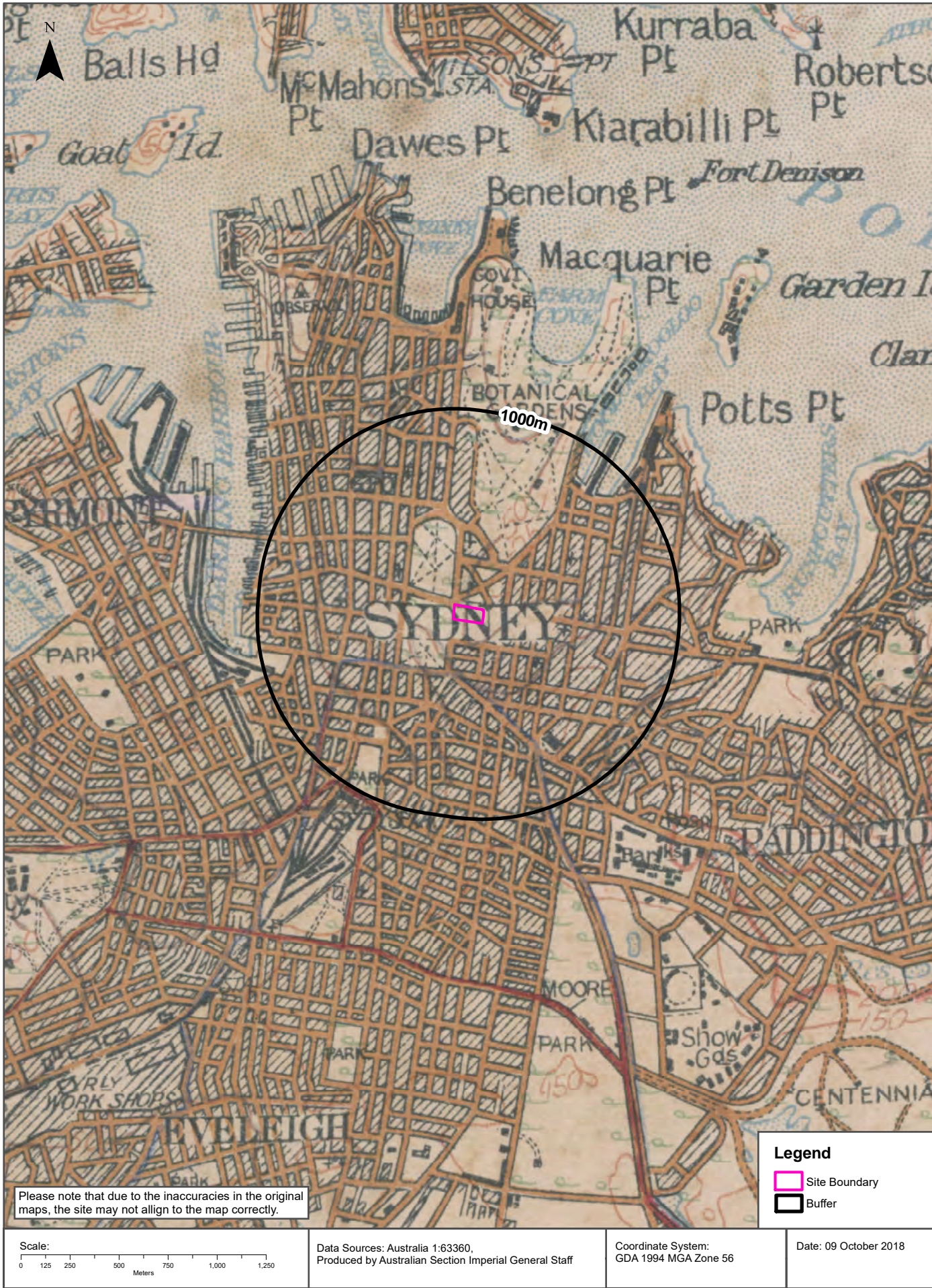


Historical Map 1938-1950

1 William Street, Darlinghurst, NSW 2000







Topographic Features

1 William Street, Darlinghurst, NSW 2000



Topographic Features

1 William Street, Darlinghurst, NSW 2000

Points of Interest

What Points of Interest exist within the dataset buffer?

Map Id	Feature Type	Label	Distance	Direction
617716	Museum	AUSTRALIAN MUSEUM	0m	Onsite
617746	High School	SYDNEY GRAMMAR SCHOOL	47m	South West
617807	Place Of Worship	CATHOLIC CHURCH	104m	South
617811	Park	COOK PARK	107m	North
617814	Park	SANDRINGHAM GARDENS	108m	North West
617806	Place Of Worship	LUTHERAN CHURCH	110m	South
617958	Swimming Pool	COOK AND PHILLIP PARK AQUATIC AND FITNESS CENTRE	112m	North
617257	Nursing Home	CATHOLIC HEALTHCARE VINCENTIAN AGED CARE SERVICE	115m	South East
617596	Monument	POOL OF REFLECTION	158m	West
617199	Community Facility	UNITARIAN CHURCH HALL	172m	South
617959	Park	PHILLIP PARK	192m	North
617695	Monument	ANZAC WAR MEMORIAL	202m	South West
617739	Suburb	WOOLLOOMOOLOO	213m	East
617227	Community Facility	WOOLLOOMOOLOO PCYC	225m	North East
617815	Park	SYLVIA CHASE SQUARE	249m	North East
617697	Park	HYDE PARK	250m	North West
617712	Combined Primary-Secondary School	ST MARY'S CATHEDRAL COLLEGE	288m	North
617469	Embassy	CONSULATE OF GREECE	289m	West
617472	Embassy	CONSULATE OF THE REPUBLIC OF KOREA	289m	West
617802	Place Of Worship	ST MARY'S CATHEDRAL	304m	North
617719	Post Office	DARLINGHURST POST OFFICE	308m	South
617565	Club	HELLENIC CLUB	308m	West
617503	Place Of Worship	GREAT SYNAGOGUE SYDNEY	316m	North West
617513	Club	(THE) CATHOLIC CLUB	340m	West
617778	Railway Station	MUSEUM RAILWAY STATION	347m	South West
617481	Transport Interchange	MUSEUM BUS TERMINAL	355m	South West
617286	Park	FRANCES NEWTON RESERVE	355m	South East
617508	Place Of Worship	CHURCH OF SCIENTOLOGY	357m	West
617509	Place Of Worship	PRESBYTERIAN CHURCH	357m	West
617521	Fire Station	CITY OF SYDNEY FIRE STATION	359m	West

Map Id	Feature Type	Label	Distance	Direction
617463	Post Office	SYDNEY SOUTH POST OFFICE	359m	West
617566	Club	NSW MASONIC CLUB	370m	North West
617560	Embassy	CONSULATE-GENERAL OF GREECE	379m	West
617212	Community Facility	CONSULATE OF GREECE	379m	West
617754	Embassy	CONSULATE OF THE REPUBLIC OF KOREA	388m	South West
617736	Suburb	DARLINGHURST	391m	South
617568	General Hospital	COMMONWEALTH DEFENCE FORCE HOSPITALS	395m	West
617498	Place Of Worship	UNITING CHURCH	397m	West
617779	Railway Station	ST JAMES RAILWAY STATION	402m	North
617263	Child Care Centre	EAST SYDNEY EARLY LEARNING CENTRE	411m	South East
617783	University	CHARLES STURT UNIVERSITY SYDNEY STUDY CENTRE	413m	South
617810	Park	Park	414m	South East
617733	Locality	EAST SYDNEY	414m	South East
617669	Club	THE QUEEN'S CLUB	416m	North West
617198	Community Facility	ST PETERS PLAYHOUSE	429m	East
617818	Combined Primary-Secondary School	SCEGGS DARLINGHURST	432m	East
617760	Transport Interchange	ST JAMES BUS INTERCHANGE	433m	North West
617437	Court House	DOWNING CENTRE COURT	434m	South West
617549	Embassy	CONSULATE OF THE REPUBLIC OF TUNISIA	442m	West
617953	Embassy	CONSULATE-GENERAL OF THE PHILIPPINES	444m	South West
617628	Locality	QUEENS SQUARE	451m	North
617800	Place Of Worship	BAPTIST CHURCH	470m	South East
617798	Museum	HYDE PARK BARRACKS MUSEUM	473m	North
617750	Police Station	WOOLLOOMOOLOO POLICE STATION	473m	East
617206	Community Facility	WOOLLOOMOOLOO ACTIVITY CLUB	478m	North East
617722	Park	Park	480m	East
617520	Club	CITY TATTERSALLS CLUB	487m	North West
617790	Court House	ST JAMES ROAD COURT	489m	North West
617499	Place Of Worship	LUTHERAN CHURCH	494m	South West
617456	Police Station	TOWN HALL POLICE STATION	495m	West
617803	Place Of Worship	ANGLICAN CHURCH	510m	North
617753	Embassy	CONSULATE-GENERAL OF THE REPUBLIC OF KOREA	516m	North West
617527	Tourist Attraction	SYDNEY TOWER	521m	North West
617789	Court House	HOSPITAL ROAD COURT COMPLEX	527m	North
617239	Community Facility	KING ST COURTS	531m	North West
617465	Locality	TOWN HALL	536m	West
617717	Place Of Worship	CHRISTIAN SCIENTIST CHURCH	537m	South East

Map Id	Feature Type	Label	Distance	Direction
617539	Railway Station	CITY CENTRE MONORAIL STATION	538m	North West
617489	Railway Station	TOWN HALL RAILWAY STATION	538m	West
617650	Court House	HIGH COURT OF AUSTRALIA	543m	North
617651	Court House	NSW FEDERAL COURT REGISTRY	543m	North
617791	Court House	FEDERAL CIRCUIT COURT OF AUSTRALIA NSW	543m	North
617805	Museum	THE MINT	545m	North
617576	Court House	SUPREME COURT	545m	North
617436	Court House	CENTRAL COURT	548m	West
617528	Tourist Information Centre	TOWN HALL INFORMATION KIOSK SYDNEY	550m	West
617749	Police Station	SURRY HILLS POLICE STATION	553m	South
617947	Park	PALMER STREET PLAYGROUND	558m	South East
617530	Park	BRICKFIELD PLACE	562m	West
617785	University	UNIVERSITY OF SYDNEY ST JAMES CAMPUS	563m	North West
617727	Park	HARMONY PARK	567m	South
617757	Park	ROSEBANK PARK	579m	East
617497	Place Of Worship	ANGLICAN CHURCH	587m	West
617668	Club	INTERNATIONAL NIPPON AUST AND NZ CLUB	591m	North
617467	High School	AUSTRALIAN INTERNATIONAL HIGH SCHOOL	592m	West
617506	Tourist Attraction	QUEEN VICTORIA BUILDING	603m	North West
617609	Park	DAFFODIL PARK	606m	East
617559	Embassy	CONSULATE-GENERAL OF THE REPUBLIC OF GHANA	611m	South West
617575	Club	NSW LEAGUES CLUB	613m	North
617482	Transport Interchange	TOWN HALL BUS INTERCHANGE	617m	North West
617525	Post Office	QUEEN VICTORIA BUILDING POST OFFICE	619m	North West
617189	Community Facility	SYDNEY TOWN HALL	622m	West
617775	Community Home	CHARLES CHAMBERS COURT	625m	South
617764	General Hospital	SYDNEY HOSPITAL AND SYDNEY EYE HOSPITAL	632m	North
617787	Medical Centre	SYDNEY SEXUAL HEALTH CENTRE	632m	North
617461	Post Office	WORLD SQUARE POST OFFICE	645m	South West
617551	Embassy	CONSULATE-GENERAL OF THE UNITED STATES OF AMERICA	646m	North West
617781	High School	SYDNEY DISTANCE EDUCATION HIGH SCHOOL	647m	North East
617471	Embassy	CULTURAL OFFICE ITALY CONSULATE	648m	West
617299	City	SYDNEY	651m	West
617776	Railway Station	MARTIN PLACE RAILWAY STATION	663m	North
617476	Embassy	CONSULATE-GENERAL OF PAPUA NEW GUINEA	664m	West
617518	Combined Primary-Secondary School	ST ANDREW'S CATHEDRAL GAWURA SCHOOL	667m	West
617517	Combined Primary-Secondary School	ST ANDREW'S CATHEDRAL SCHOOL	668m	West

Map Id	Feature Type	Label	Distance	Direction
617724	Park	JAMES HILDER RESERVE	668m	South
617322	Club	CITY OF SYDNEY RSL AND COMMUNITY CLUB	669m	West
617241	Local Government Chambers	COUNCIL OF THE CITY OF SYDNEY	672m	West
617228	Community Facility	ONE STOP SHOP	676m	West
617728	Park	THE DOMAIN	679m	North
617487	Club	CTA BUSINESS CLUB	687m	North West
617643	Education Facility	NATIONAL ART SCHOOL	689m	South East
617558	Embassy	CONSULATE-GENERAL OF FRANCE	691m	North West
617475	Embassy	CONSULATE-GENERAL OF MALTA	691m	North West
617312	Embassy	CONSULATE-GENERAL OF SPAIN	691m	North West
617512	Library	LIBRARY LINK TOWN HALL	693m	West
617586	Place Of Worship	Place Of Worship	695m	South
617735	Locality	TAYLOR SQUARE	706m	South East
617713	Court House	DARLINGHURST COURT HOUSE	708m	South East
617714	Fire Station	DARLINGHURST FIRE STATION	712m	East
617777	Railway Station	KINGS CROSS RAILWAY STATION	714m	East
617780	Primary School	PLUNKETT STREET PUBLIC SCHOOL	715m	North East
617752	Embassy	CONSULATE-GENERAL OF JAPAN	717m	North
617588	Place Of Worship	ANGLICAN CHURCH	719m	South East
617759	Transport Interchange	MARTIN PLACE BUS INTERCHANGE	724m	North West
617744	Post Office	SYDNEY PARLIAMENT HOUSE POST OFFICE	726m	North
617816	Sports Court	BASKETBALL COURT	726m	North East
617561	Embassy	CONSULATE-GENERAL OF THE ARGENTINE REPUBLIC	728m	North West
617552	Embassy	CONSULATE-GENERAL OF URUGUAY	728m	North West
617553	Embassy	CONSULATE-GENERAL PEOPLE'S REPUBLIC OF CHINA	728m	North West
617544	Embassy	CONSULATE-GENERAL OF ITALY	728m	North West
617474	Embassy	AGRICULTURE SECTION MALAYSIA CONSULATE	728m	North West
617470	Embassy	COMMERCIAL OFFICE ITALY CONSULATE	728m	North West
617190	Community Facility	NSW PARLIAMENT HOUSE	729m	North
617804	Place Of Worship	UNITING CHURCH	729m	North
617782	Preschool	PLUNKETT STREET PUBLIC SCHOOL PRESCHOOL	731m	North East
617715	Museum	SYDNEY JEWISH MUSEUM	734m	South East
617564	Club	BOWLERS CLUB OF NSW	746m	North West
617808	Sports Court	TENNIS COURT	747m	North East
617491	University	UNIVERSITY OF NEWCASTLE SYDNEY CAMPUS	760m	West
617468	High School	ST ANDREWS CATHEDRAL BISHOP BARRY SENIOR COLLEGE	766m	West
617226	Community Facility	JUANITA NIELSEN COMMUNITY CENTRE	766m	North East

Map Id	Feature Type	Label	Distance	Direction
617532	Park	MARTIN PLACE	769m	North West
617541	High School	HOLMES SECONDARY COLLEGE	773m	North West
617546	Embassy	CONSULATE-GENERAL OF PAKISTAN	775m	North West
617698	Park	GREEN PARK	776m	South East
617657	Transport Interchange	KINGS CROSS BUS INTERCHANGE	779m	East
617786	Medical Centre	SACRED HEART HOSPICE	785m	South East
617466	High School	MACQUARIE GRAMMAR SCHOOL	786m	North West
617500	Place Of Worship	BAPTIST CHURCH	787m	South West
617557	Embassy	CONSULATE-GENERAL OF THE ARAB REPUBLIC OF EGYPT	795m	North West
617478	Embassy	CONSULATE-GENERAL OF ROMANIA	800m	North West
617550	Embassy	CONSULATE OF THE REPUBLIC OF UGANDA	803m	West
617543	Embassy	CONSULATE-GENERAL OF IRELAND	803m	West
617540	Education Facility	AUSTRALIAN IDEAL COLLEGE	803m	North West
617524	Police Station	CITY CENTRAL POLICE STATION	810m	West
617718	Place Of Worship	ORTHODOX CHURCH	813m	South
617801	Place Of Worship	CATHOLIC CHURCH	813m	South East
617797	Library	STATE LIBRARY OF NSW	820m	North
617751	Embassy	CONSULATE-GENERAL OF THE REPUBLIC OF IRAQ	820m	North
617501	Place Of Worship	CATHOLIC CHURCH	821m	South West
617938	Place Of Worship	ISLAMIC	834m	South
617741	Primary School	CROWN STREET PUBLIC SCHOOL	835m	South
617569	Tourist Information Centre	HAYMARKET VISITOR INFORMATION KIOSK	838m	West
617447	Monument	CENOTAPH	841m	North West
617763	General Hospital	ST VINCENTS PRIVATE HOSPITAL DARLINGHURST	843m	South East
617479	Embassy	CONSULATE OF THE REPUBLIC OF BOLIVIA	844m	North West
617441	Post Office	SYDNEY GPO POST OFFICE	851m	North West
617755	Embassy	CONSULATE-GENERAL OF NEW ZEALAND	854m	North
617747	Library	KINGS CROSS LIBRARY	855m	East
617547	Embassy	CONSULATE-GENERAL OF THE REPUBLIC OF PERU	860m	North West
617442	Post Office	HAYMARKET POST OFFICE	862m	South West
617225	Community Facility	KINGS CROSS NEIGHBOURHOOD SERVICE CENTRE	862m	East
617729	Park	SURREY STREET PLAYGROUND	863m	East
617813	Park	CHIFLEY SQUARE	867m	North
617246	Railway Station	CAPITAL SQUARE SLR STOP	875m	South West
617222	Community Facility	CITY RECITAL HALL	876m	North West
617766	Medical Centre	DARLINGHURST COMMUNITY HEALTH CENTRE	883m	South East
617451	Park	BELMORE PARK	886m	South West

Map Id	Feature Type	Label	Distance	Direction
617310	Library	HAYMARKET LIBRARY	886m	South West
617765	General Hospital	ST VINCENTS PUBLIC HOSPITAL DARLINGHURST	888m	South East
617773	Community Home	ST VINCENT'S HOSPITAL	888m	South East
617792	Medical Centre	ST VINCENT'S GORMAN HOUSE DRUG AND ALCOHOL UNIT	888m	South East
617793	Medical Centre	ST VINCENTS MENTAL HEALTH SERVICE	888m	South East
617794	Medical Centre	ST VINCENT'S DIABETES CENTRE	888m	South East
617795	Medical Centre	THE O'BRIEN CENTRE	888m	South East
617767	Club	AUSTRALIAN CLUB	890m	North
617555	Embassy	CONSULATE-GENERAL OF THE REPUBLIC OF CROATIA	890m	North West
617734	Locality	THREE SAINTS SQUARE	891m	South East
617434	Club	COMBINED SERVICES RSL CLUB	894m	North West
617796	Tourist Information Centre	KINGS CROSS VISITOR INFORMATION KIOSK	898m	East
617533	Locality	SESQUICENTENARY SQUARE	900m	North West
617817	Park	RICHARD JOHNSON SQUARE	904m	North
617731	Park	Park	910m	East
617799	Place Of Worship	CATHOLIC CHURCH	911m	South
617534	Locality	CHINATOWN	915m	South West
617613	Park	HILLS RESERVE	916m	South
617756	Embassy	CONSULATE-GENERAL DEMOCRATIC REPUBLIC TIMOR LESTE	924m	North
617607	Park	Park	928m	South East
617531	Park	REGIMENTAL SQUARE	928m	North West
617526	Tourist Attraction	CHINESE GARDEN OF FRIENDSHIP	929m	West
617742	Primary School	DARLINGHURST PUBLIC SCHOOL	937m	South East
617313	Embassy	CONSULATE-GEN DEMOCRATIC SOCIALIST REP SRI LANKA	941m	North
617681	Medical Centre	THE ALBION CENTRE	947m	South
617537	Railway Station	DARLING PARK MONORAIL STATION	948m	West
617726	Park	LACROZIA RESERVE	949m	South East
617209	Community Facility	CLUB SWANS	974m	East
617769	Club	UNION UNIVERSITY AND SCHOOLS CLUB OF SYDNEY	975m	North
617745	Park	RON SHORES PARK	977m	East
617941	Place Of Worship	UNITING CHURCH	979m	East
617480	Transport Interchange	EDDY AVENUE BUS INTERCHANGE	979m	South West
617255	Nursing Home	CATHOLIC HEALTHCARE GERTRUDE ABBOTT AGED CARE	981m	South
617572	Park	TUMBALONG PARK	982m	West
617256	Nursing Home	CATHOLIC HEALTHCARE THE SISTER ANNE COURT AGED CAR	991m	South
617652	Embassy	CONSULATE-GENERAL OF THE REPUBLIC OF SIERRA LEONE	994m	North

Topographic Data Source: © Land and Property Information (2015)

Creative Commons 3.0 © Commonwealth of Australia <http://creativecommons.org/licenses/by/3.0/au/deed.en>

Topographic Features

1 William Street, Darlinghurst, NSW 2000

Tanks (Areas)

What are the Tank Areas located within the dataset buffer?

Note. The large majority of tank features provided by LPI are derived from aerial imagery & are therefore primarily above ground tanks.

Map Id	Tank Type	Status	Name	Feature Currency	Distance	Direction
	No records in buffer					

Tanks (Points)

What are the Tank Points located within the dataset buffer?

Note. The large majority of tank features provided by LPI are derived from aerial imagery & are therefore primarily above ground tanks.

Map Id	Tank Type	Status	Name	Feature Currency	Distance	Direction
	No records in buffer					

Tanks Data Source: © Land and Property Information (2015)

Creative Commons 3.0 © Commonwealth of Australia <http://creativecommons.org/licenses/by/3.0/au/deed.en>

Major Easements

What Major Easements exist within the dataset buffer?

Note. Easements provided by LPI are not at the detail of local governments. They are limited to major easements such as Right of Carriageway, Electrical Lines (66kVa etc.), Easement to drain water & Significant subterranean pipelines (gas, water etc.).

Map Id	Easement Class	Easement Type	Easement Width	Distance	Direction
120119354	Primary	Undefined		572m	South West
120122035	Primary	Undefined		693m	South West
120112033	Primary	Undefined		697m	South West
120111691	Primary	Undefined		704m	South West
120121077	Primary	Undefined		720m	East
120119876	Primary	Undefined		725m	North East
120121844	Primary	Undefined		823m	West
120119489	Primary	Undefined		827m	South West
120121036	Primary	Undefined		910m	East
120111762	Primary	Undefined		929m	East
120115717	Primary	Undefined		932m	South East
120119534	Primary	Undefined		937m	East
120117127	Primary	Undefined		948m	East

Map Id	Easement Class	Easement Type	Easement Width	Distance	Direction
120117877	Primary	Undefined		998m	North West

Easements Data Source: © Land and Property Information (2015)

Creative Commons 3.0 © Commonwealth of Australia <http://creativecommons.org/licenses/by/3.0/au/deed.en>

Topographic Features

1 William Street, Darlinghurst, NSW 2000

State Forest

What State Forest exist within the dataset buffer?

State Forest Number	State Forest Name	Distance	Direction
N/A	No records in buffer		

State Forest Data Source: © Land and Property Information (2015)

Creative Commons 3.0 © Commonwealth of Australia <http://creativecommons.org/licenses/by/3.0/au/deed.en>

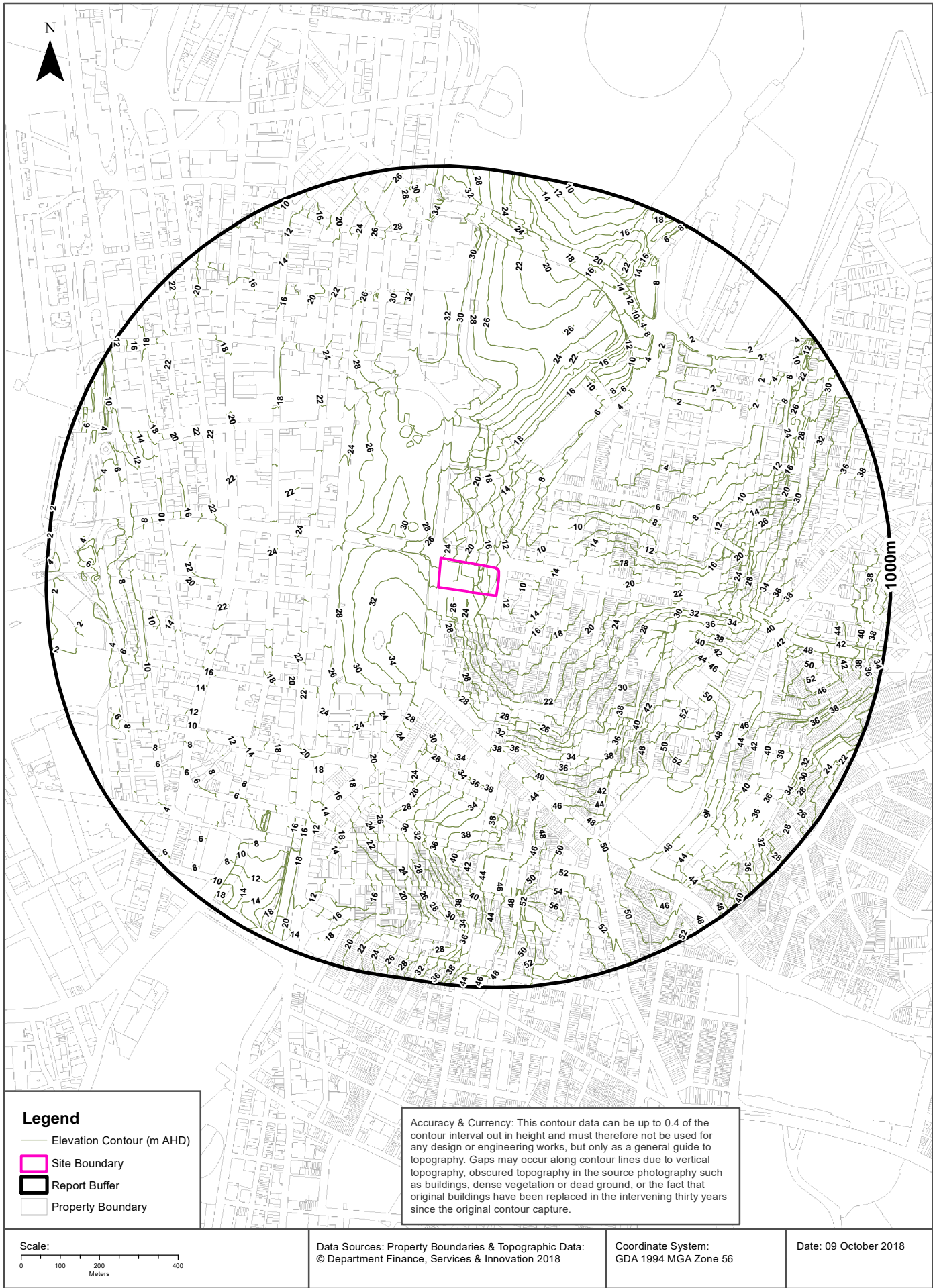
National Parks and Wildlife Service Reserves

What NPWS Reserves exist within the dataset buffer?

Reserve Number	Reserve Type	Reserve Name	Gazetted Date	Distance	Direction
N/A	No records in buffer				

NPWS Data Source: © Land and Property Information (2015)

Creative Commons 3.0 © Commonwealth of Australia <http://creativecommons.org/licenses/by/3.0/au/deed.en>



Hydrogeology & Groundwater

1 William Street, Darlinghurst, NSW 2000

Hydrogeology

Description of aquifers on-site:

Description
Porous, extensive highly productive aquifers

Description of aquifers within the dataset buffer:

Description
Porous, extensive highly productive aquifers

Hydrogeology Map of Australia : Commonwealth of Australia (Geoscience Australia)
Creative Commons 3.0 © Commonwealth of Australia <http://creativecommons.org/licenses/by/3.0/au/deed.en>

Botany Groundwater Management Zones

Groundwater management zones relating to the Botany Sand Beds aquifer within the dataset buffer:

Management Zone No.	Restriction	Distance	Direction
N/A	No records in buffer		

Botany Groundwater Management Zones Data Source : NSW Department of Primary Industries