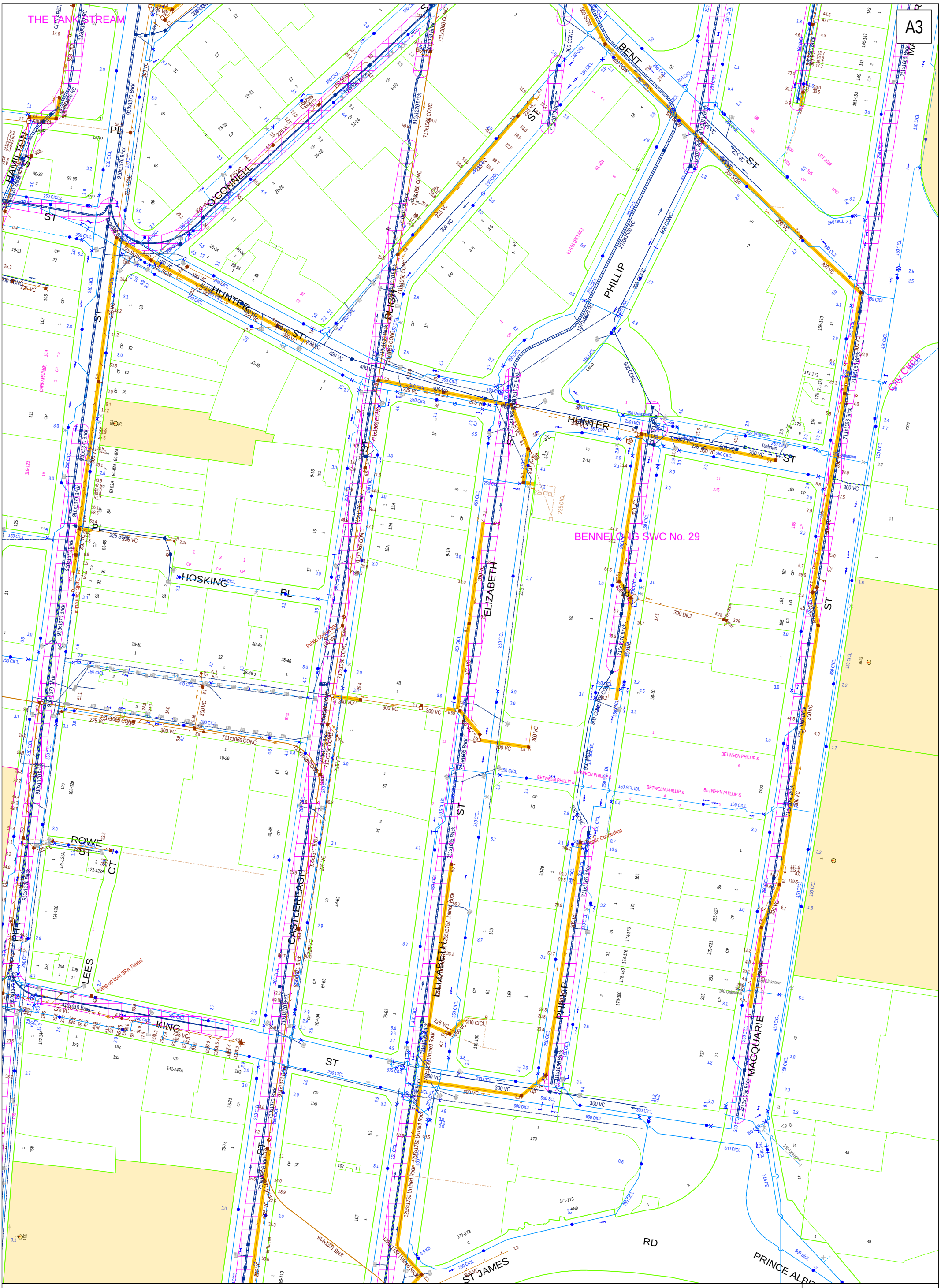

DBYD Address:
n/a Hunter Street
Sydney NSW 2000

DBYD Job No: 11738734

DBYD Sequence No: 58207259

Copyright Reserved Sydney Water 2017

No warranty is given that the information shown is complete or accurate.

SYDNEY WATER CORPORATION

Scale: 1:1500

Date of Production: 16/01/2017

Plan 1 of 1

N

0m 7m 14m 21m 28m

City (208) 58

Alterations to Mains
Bellevue Tram
D.B. 612

Charter
mos

15



19-2-08

SYDNEY WATER
THIS PLAN IS NOT NECESSARILY UP TO DATE OR CORRECT AND SYDNEY WATER ACCEPTS NO RESPONSIBILITY IN THAT REGARD

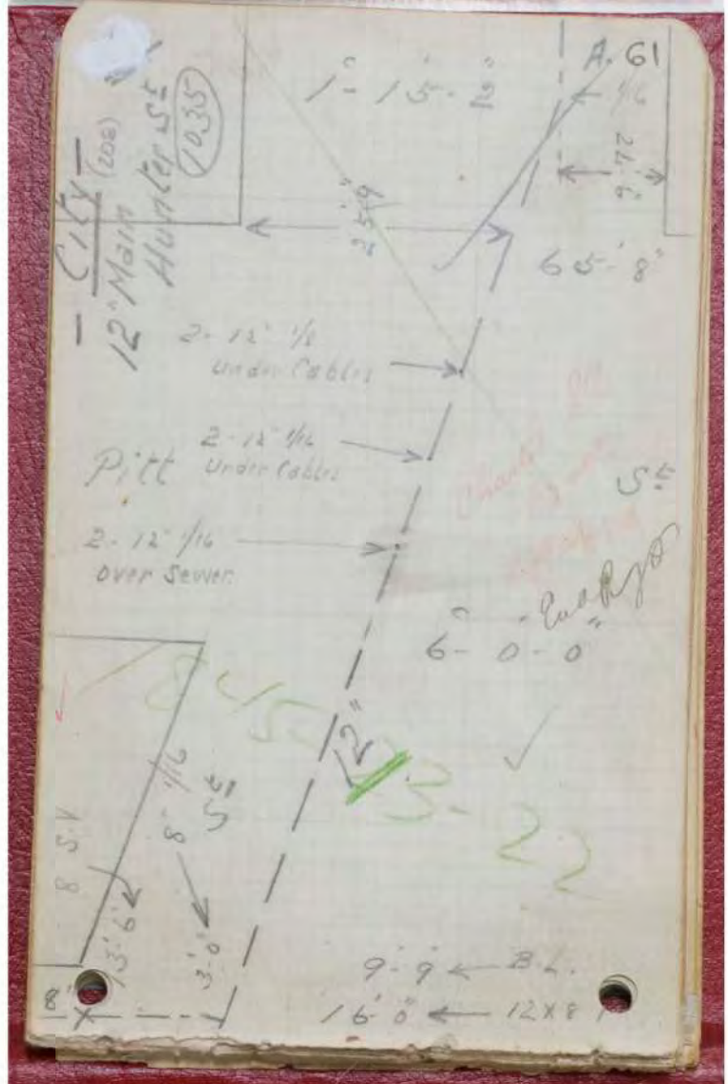



SYDNEY WATER
THIS PLAN IS NOT NECESSARILY UP TO DATE OR CORRECT AND SYDNEY WATER ACCEPTS NO RESPONSIBILITY IN THAT REGARD.

88 — CITY 208

BOARD'S LABOUR

M 070016 COM 23. 11. 25

BL. 9.6 FIN 1. 12. 25

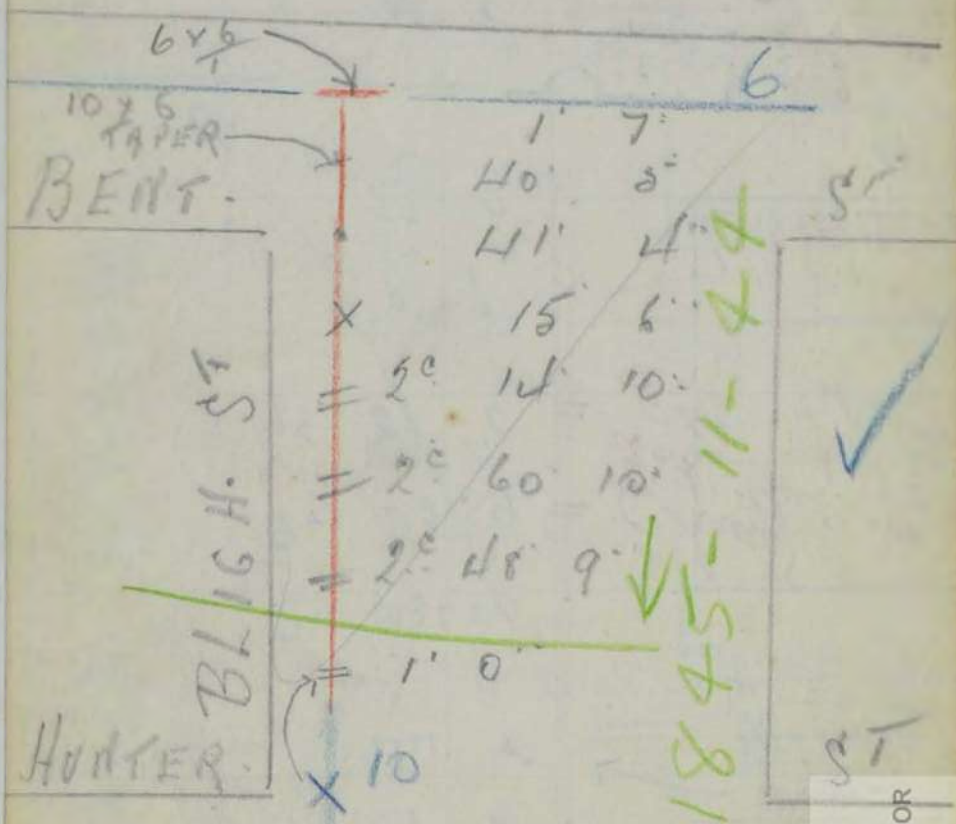

bardyndered 19-1-26

charted. bldg 2ch. £44 15s 19-1-26

SYDNEY WATER
THIS PLAN IS NOT NECESSARILY UP TO DATE OR CORRECT AND SYDNEY WATER ACCEPTS NO RESPONSIBILITY IN THAT REGARD.

SYDNEY WATER
THIS PLAN IS NOT NECESSARILY UP TO DATE OR CORRECT AND SYDNEY WATER ACCEPTS NO RESPONSIBILITY IN THAT REGARD.



SYDNEY WATER
THIS PLAN IS NOT NECESSARILY UP TO DATE OR CORRECT AND SYDNEY WATER ACCEPTS NO RESPONSIBILITY IN THAT REGARD.



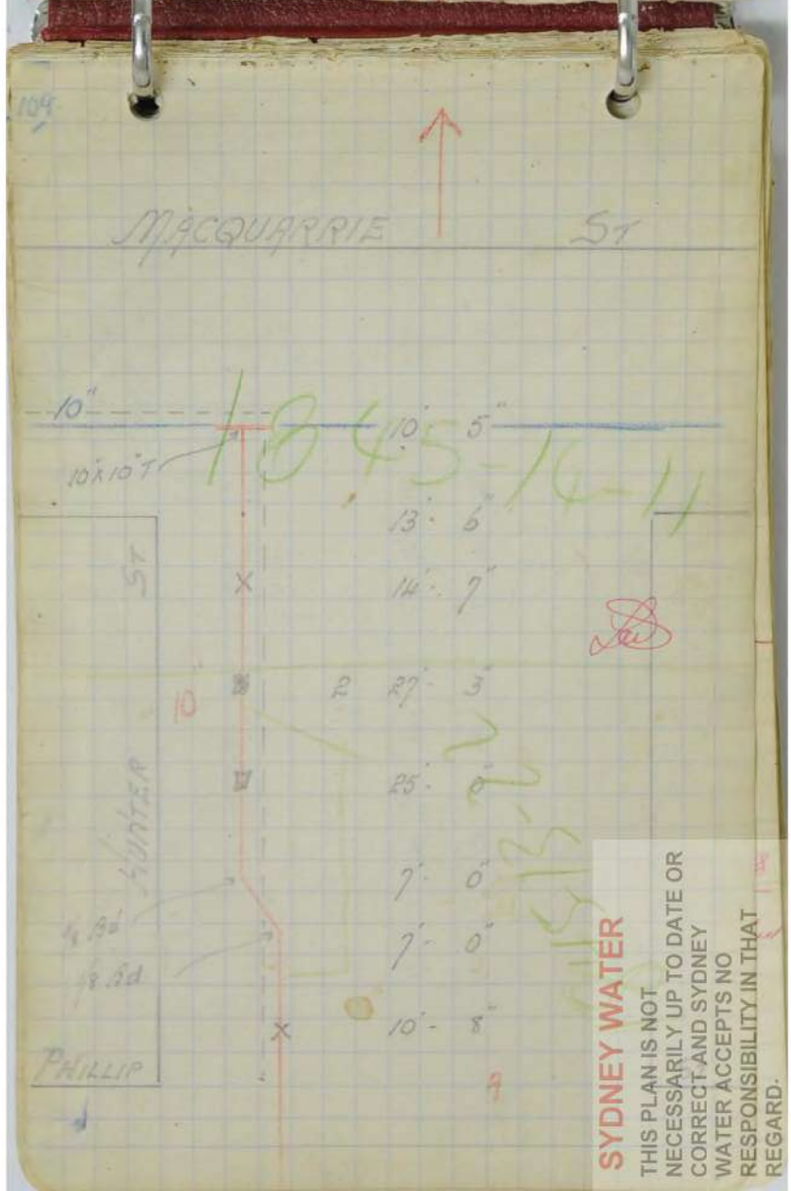

SYDNEY WATER
THIS PLAN IS NOT NECESSARILY UP TO DATE OR CORRECT AND SYDNEY WATER ACCEPTS NO RESPONSIBILITY IN THAT REGARD.

SYDNEY WATER
THIS PLAN IS NOT NECESSARILY UP TO DATE OR CORRECT AND SYDNEY WATER ACCEPTS NO RESPONSIBILITY IN THAT REGARD.

113

— CITY —

Lay 10" Main HUNTER ST

W/O 70175 Com 29-11-27
Fin 9. 1. 28

B.L. & FOOTWAY

GEORGE ST

Cardinderst

23.4.28

9 - 0

7 6

23 6

2. 15 7

2. 21 0

10 80

PITT

145-13-22

SYDNEY WATER
THIS PLAN IS NOT NECESSARILY UP TO DATE OR CORRECT AND SYDNEY WATER ACCEPTS NO RESPONSIBILITY IN THAT REGARD.

SYDNEY WATER
THIS PLAN IS NOT NECESSARILY UP TO DATE OR CORRECT AND SYDNEY WATER ACCEPTS NO RESPONSIBILITY IN THAT REGARD.

33

35

28

CITY

Lay 10" main CASTLEREAGH ST

W/O 70287

Com 26-10-28
Fin 10-12-28

B.L. 9' footpath

Old main 16" 4"

16B-15C

HUNTER

ST

10"

Indexed
~~Lw~~ 20-6-29

	8'	9"
	7'	0"
	10'	3"
1	05'	8
1	42'	10"
	3'	5"
	10'	2"
2	20'	0"
	27'	0"
	5'	7"
1	34'	2"

CASTLEREAGH ST

MARTIN PLACE

SYDNEY WATER
THIS PLAN IS NOT NECESSARILY UP TO DATE OR CORRECT AND SYDNEY WATER ACCEPTS NO RESPONSIBILITY IN THAT REGARD.

SYDNEY WATER
THIS PLAN IS NOT NECESSARILY UP TO DATE OR CORRECT AND SYDNEY WATER ACCEPTS NO RESPONSIBILITY IN THAT REGARD.

208

City.

18" main.

Elizabeth. ST

20/07/1941

12"

12"

ST

King

Com 18.1.81 1110

Fin 22.2.85

ST

Martin

unlined

42.0

18" main. Removed To new F.P.

1030.0
1026.0
1021.0
1016.10
918.0
913.0
867.0
698.1
669.10
604.0

19.8"
12.6"
12.6"
4" F.S
6" F.S
12.6"
4" F.S
12.6"

Place

Land Purchase
D. 17/12/15.

506.5
500.0
494.0
319.0
314.6
288.7
152.0
121.5
78.6
76.0
70.0
Start 65.6
59.0

4" F.S
6" F.S
12.8"
18×10" Tee
4" F.S
12.6"
12.6"
28.70

Elizabeth

54.0

Hunter

ST

H.E. Mark
22.2.85

zero

80

City

Lay. 6" main. Bligh. ST

Com 2.9.36 W/ 71146

Fin 4.9.36

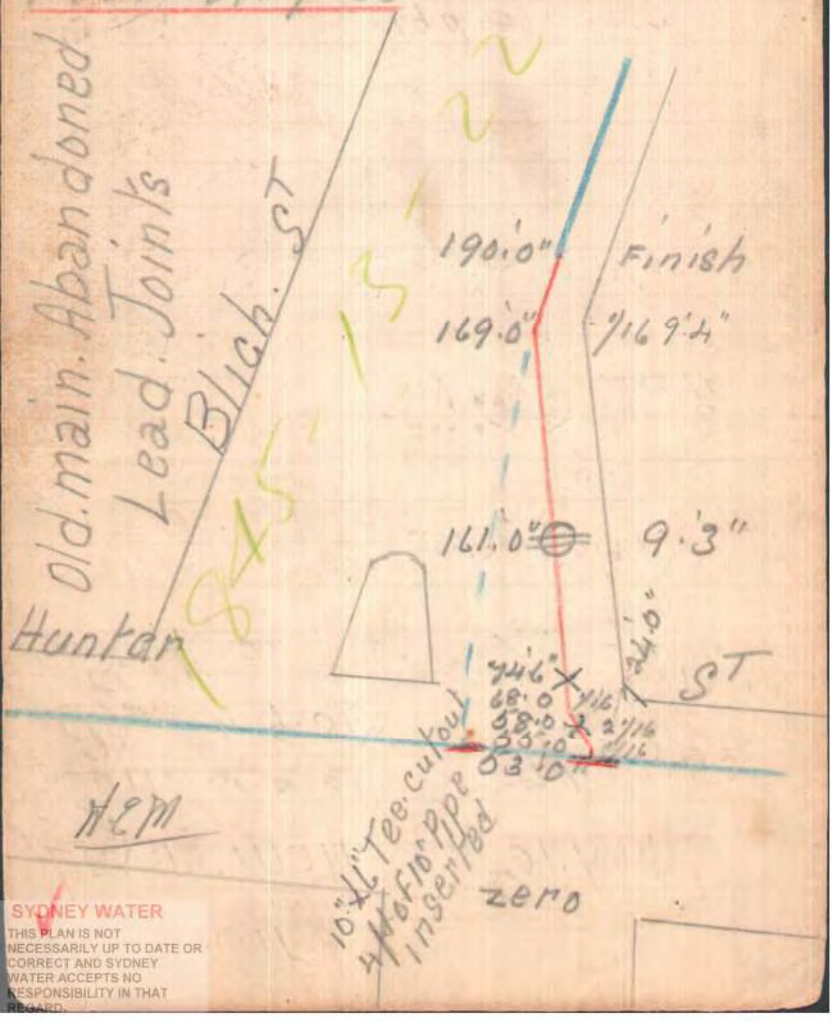

SYDNEY WATER
THIS PLAN IS NOT NECESSARILY UP TO DATE OR CORRECT AND SYDNEY WATER ACCEPTS NO RESPONSIBILITY IN THAT REGARD.

M . B . W . S . & S .

CITY SEWERAGE

— NORTHERN DIVISION —

Scales. Hor. 60 Links. Ver. 20 Feet to 1 inch.

Finished 16·6·23.

D. L. 1927
S/o 40512

WORK AS EXECUTED
K. J. McDonald 4/9/23
7

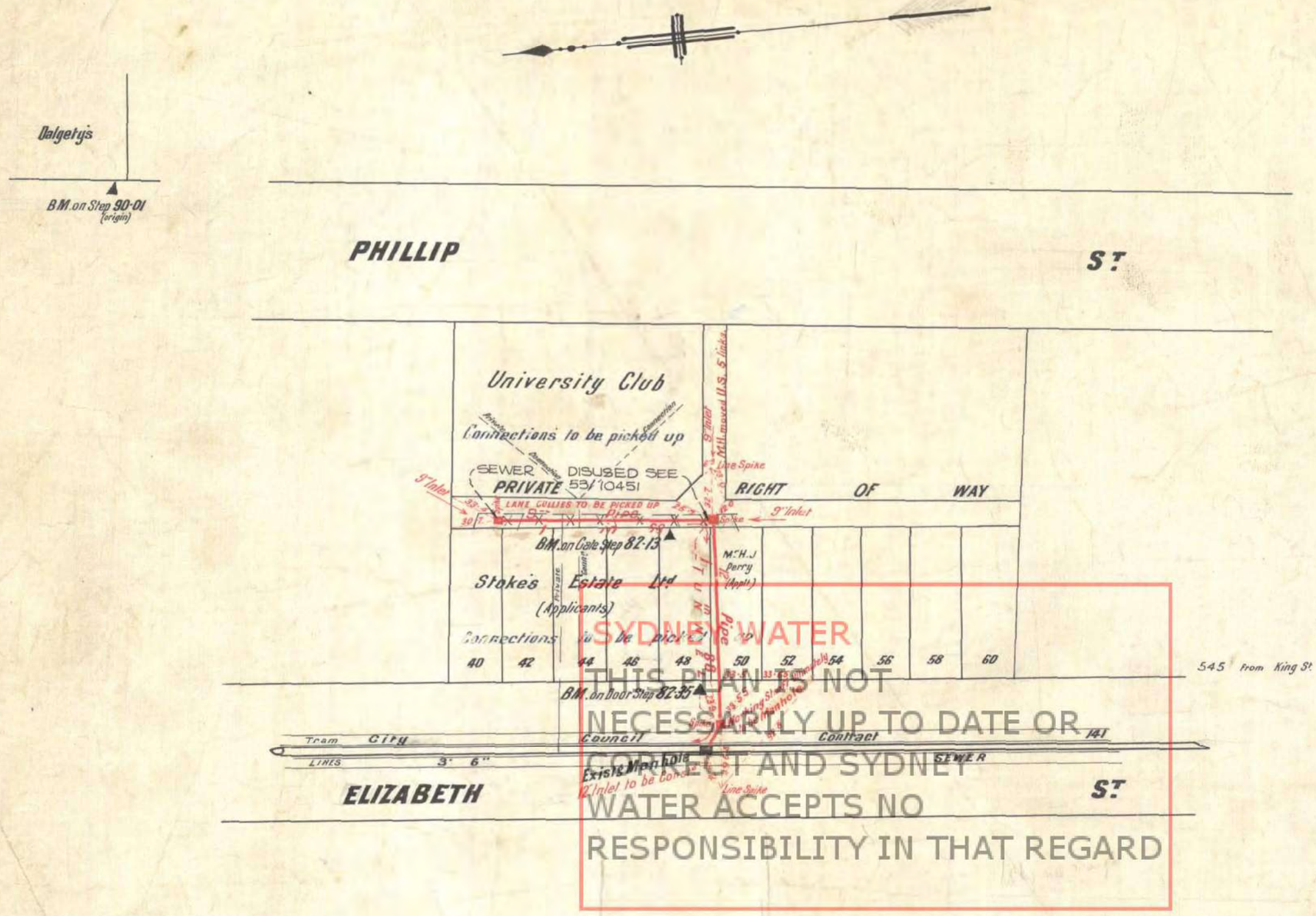

SYDNEY WATER
THIS PLAN IS NOT NECESSARILY UP TO DATE OR CORRECT AND SYDNEY WATER ACCEPTS NO RESPONSIBILITY IN THAT REGARD

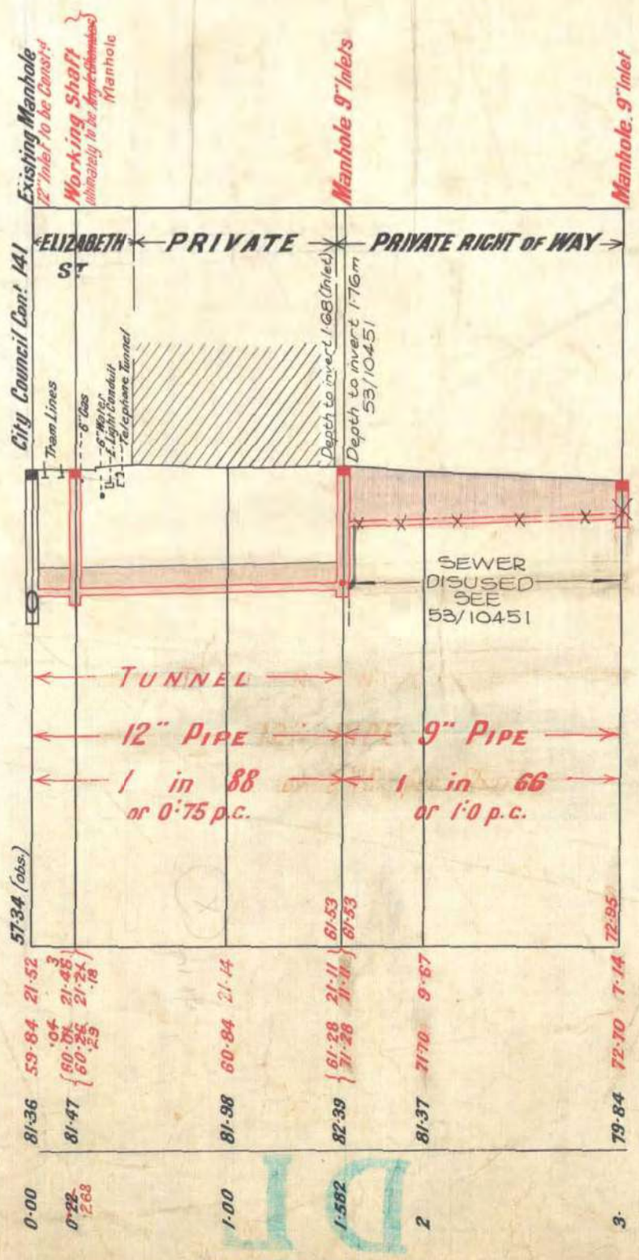

Level Book 985
Sheets 39. 41
Papers 21/28424 21/64228
W.G. 28.1.22
R.H.S. 28/1/22
E. D. 9. 8. 22.

O.W.
C.J.
24·11·22

D.L. 1927

0090128

Created by cge on 6/02/2017

CONTRACT No. 32

~~DRAWING No. 1.~~

Cont No. 32
SHEET No. 1

SYDNEY SEWERAGE

NORTHERN DIVISION

From 4 Miles 63 ch^s 86·12 links to 5 Miles 33 ch^s 84·17 links

LONGITUDINAL SECTION

Scales

Vertical: 10 feet to an inch.
Horizontal: 1 chain to an inch.

Note as to approximate hand work level as indicated on Sections.

In opening the Ground the actual hand rock level was found to be higher than indicated on Section, as borderers can now see the ground.

Partlying lines indicated on Sections are to the Work already executed.

MACQUARIE ST — PHILLIP ST — BRIDGE ST — LANE — ELIZABETH ST NORTH — RAPHAEL ST — BENT ST — O'CONNELL ST — BLIGH ST — HUNTER ST — HOSKING PLACE — MOORE ST — HOWE ST — KING ST — LANE — COMMENCEMENT or CONTRACT

CROWN LAND — PRIVATE PROPERTY — PRIVATE PROPERTY — PRIVATE PROPERTY — CASTLEREAGH ST — HIGH SCHOOL

Curve Radius 327 ft.

Curve Radius 100 feet.

1 in 180 or ·38 per ch^n — Gradient 1 in 700 or ·0942857 per chain — Gradient 1 in 1500 – 3.6" per mile or ·04375 per chain

15 inch pipe — Size of Sewer 3.3" x 2.2" — Size of Sewer 3.6" x 2.4" — Size of Sewer 4.6" x 3.0"

Tunnel in Rock — Tunnel in more or less hard material — Tunnel in Rock — Tunnel in less hard material — Tunnel in Rock

Castlereagh Street Old sewer 3.6" x 2.6" Brick

SYDNEY WATER
THIS PLAN IS NOT NECESSARILY UP TO DATE OR CORRECT AND SYDNEY WATER ACCEPTS NO RESPONSIBILITY IN THAT REGARD

This is the plan or drawing marked A.1 referred to in the Agreement with Her Majesty the Queen dated the 1st day of March 1900.

Witness:-

James Fillan

0187798

Created by cpr on 6/02/2017

SYDNEY SEWERAGE

NORTHERN DIVISION

BRIDGE STREET BRANCH INTERCEPTING SEWER

CONTRACT No 32.

~~DRAWING No 1 A.~~

Cont No 32
SHEET No 1A

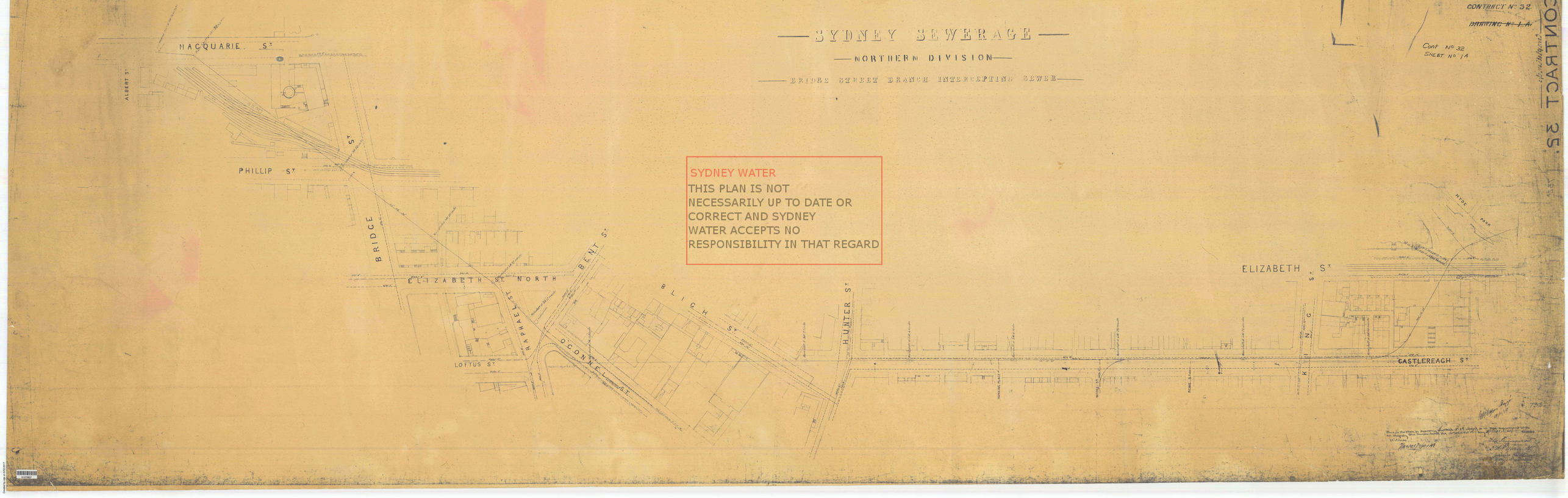

SYDNEY WATER
THIS PLAN IS NOT NECESSARILY UP TO DATE OR CORRECT AND SYDNEY WATER ACCEPTS NO RESPONSIBILITY IN THAT REGARD

CONTRACT 32.



SYDNEY WATER
THIS PLAN IS NOT
NECESSARILY UP TO DATE OR
CORRECT AND SYDNEY
WATER ACCEPTS NO
RESPONSIBILITY IN THAT REGARD

Created by cge on 6/02/2017

UNDERGROUND SURVEY
PT. O.C.P. 141
SHEET 1

SHEET 1 OF 4 SHEETS.

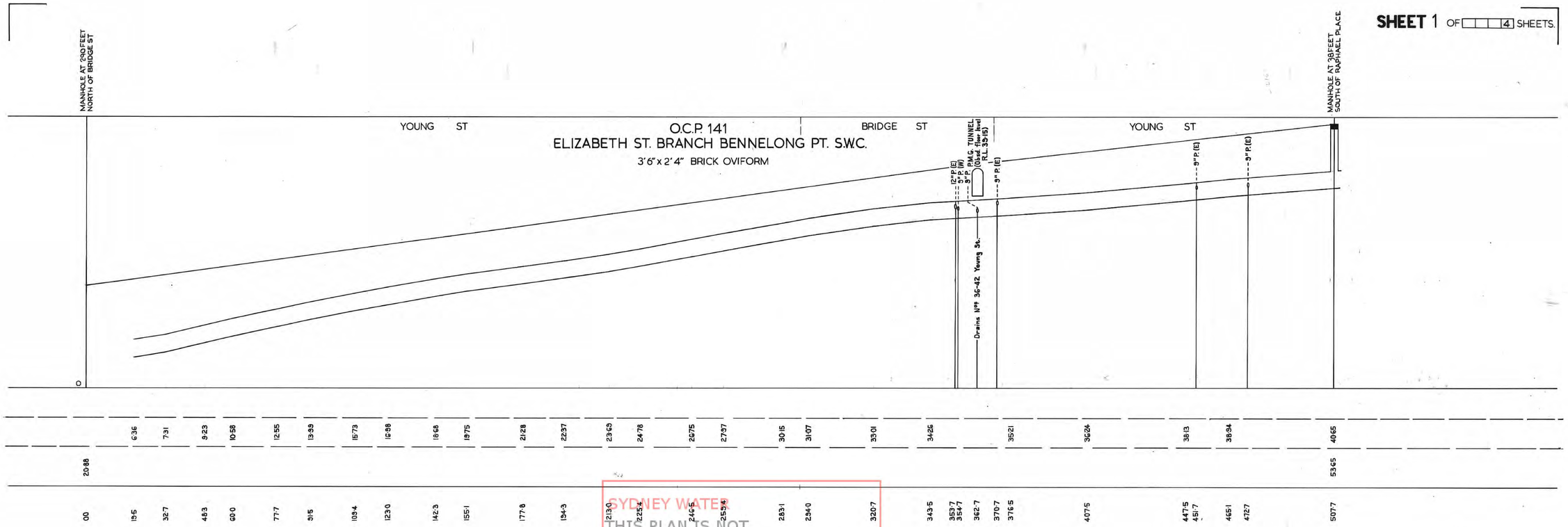

SYDNEY WATER
THIS PLAN IS NOT NECESSARILY UP TO DATE OR CORRECT AND SYDNEY WATER ACCEPTS NO RESPONSIBILITY IN THAT REGARD

SURVEYOR : B.J.FRAWLEY & A.KEIGHRAN
DATES OF SURVEY :
14-7-70
ORIGINAL - CITY 2682

SCALES 20':1" HORIZONTAL
10':1" VERTICAL
STANDARD DATUM

Plotted.....
Checked.....

TITLE.....

O.....

LSB

A1 7/45

00938503

Created by cge on 6/02/2017

UNDERGROUND SURVEY
PT. O.C.P. 141
SHEET 4

SHEET 4 OF 4 SHEETS.

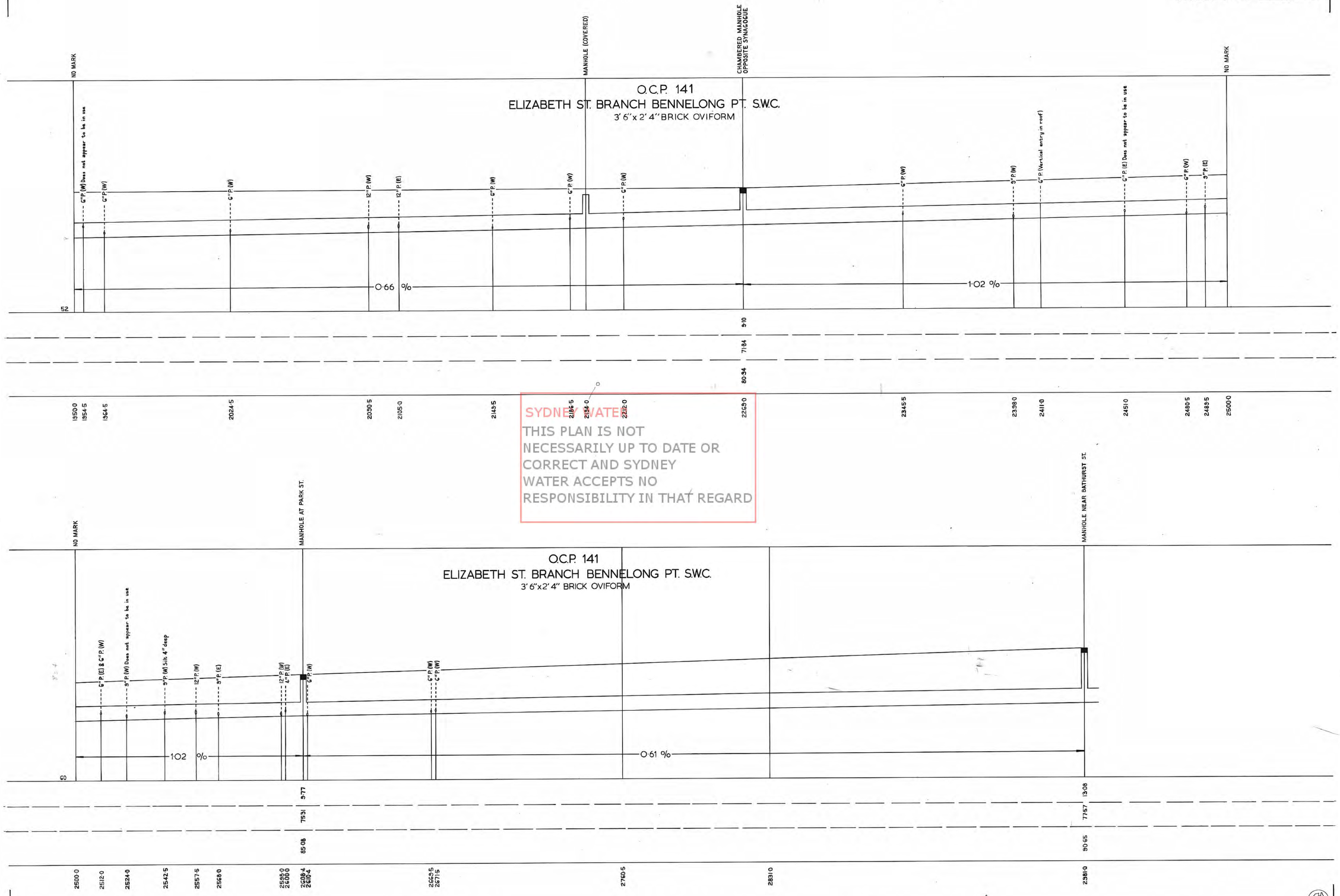

SYDNEY WATER
THIS PLAN IS NOT NECESSARILY UP TO DATE OR CORRECT AND SYDNEY WATER ACCEPTS NO RESPONSIBILITY IN THAT REGARD

SURVEYOR : B. J. FRAWLEY
DATE OF SURVEY : 3-6-73
Pps. 49/10391
ORIGINAL - CITY 2682

SCALES 20' : 1" HORIZONTAL
10' : 1" VERTICAL
STANDARD DATUM

Plotted.....
Checked.....

TITLE.....

O.....

L.S.B.

A4 7/45

00938500

Created by cge on 6/02/2017