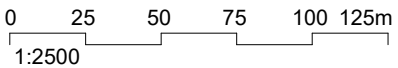
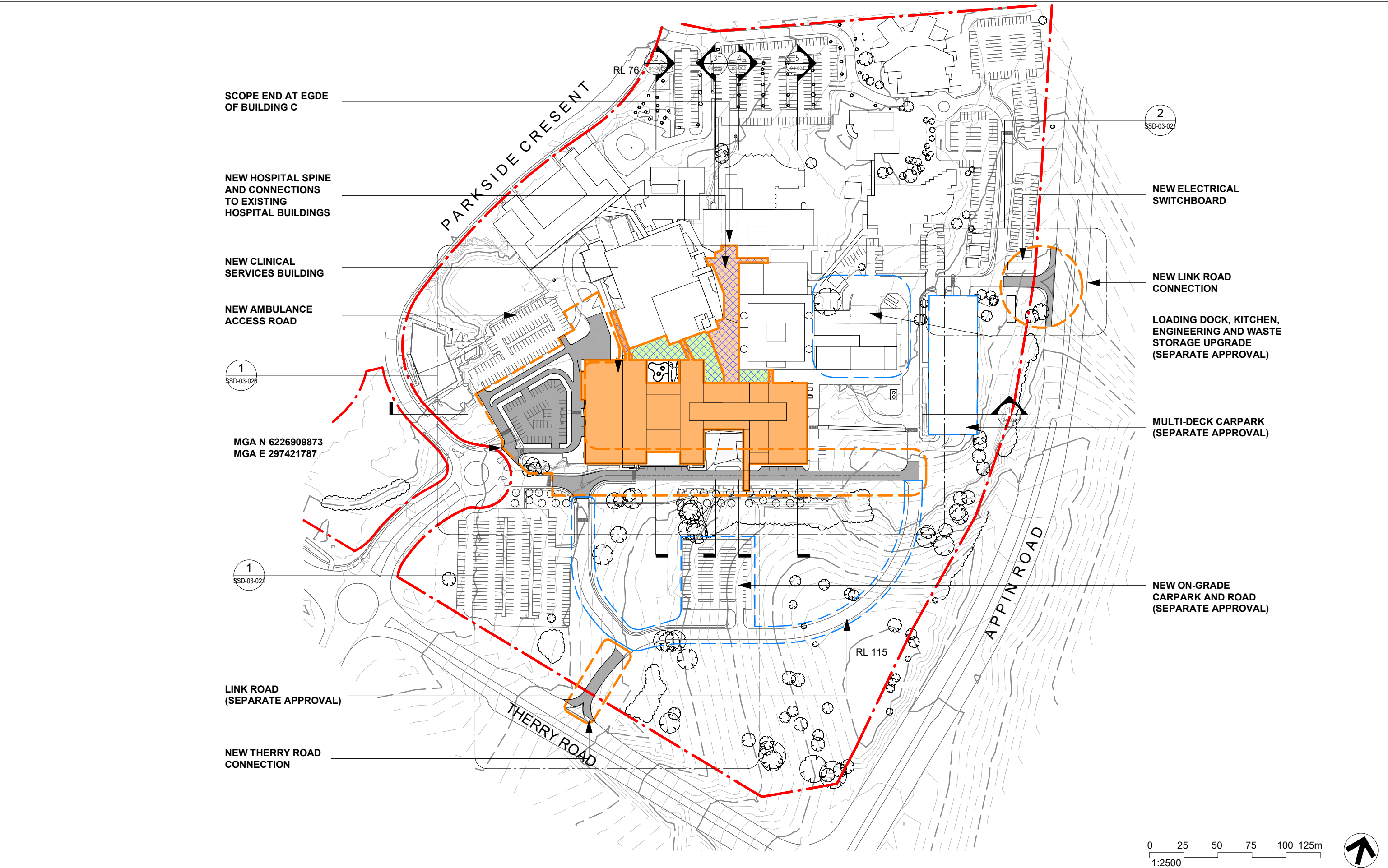




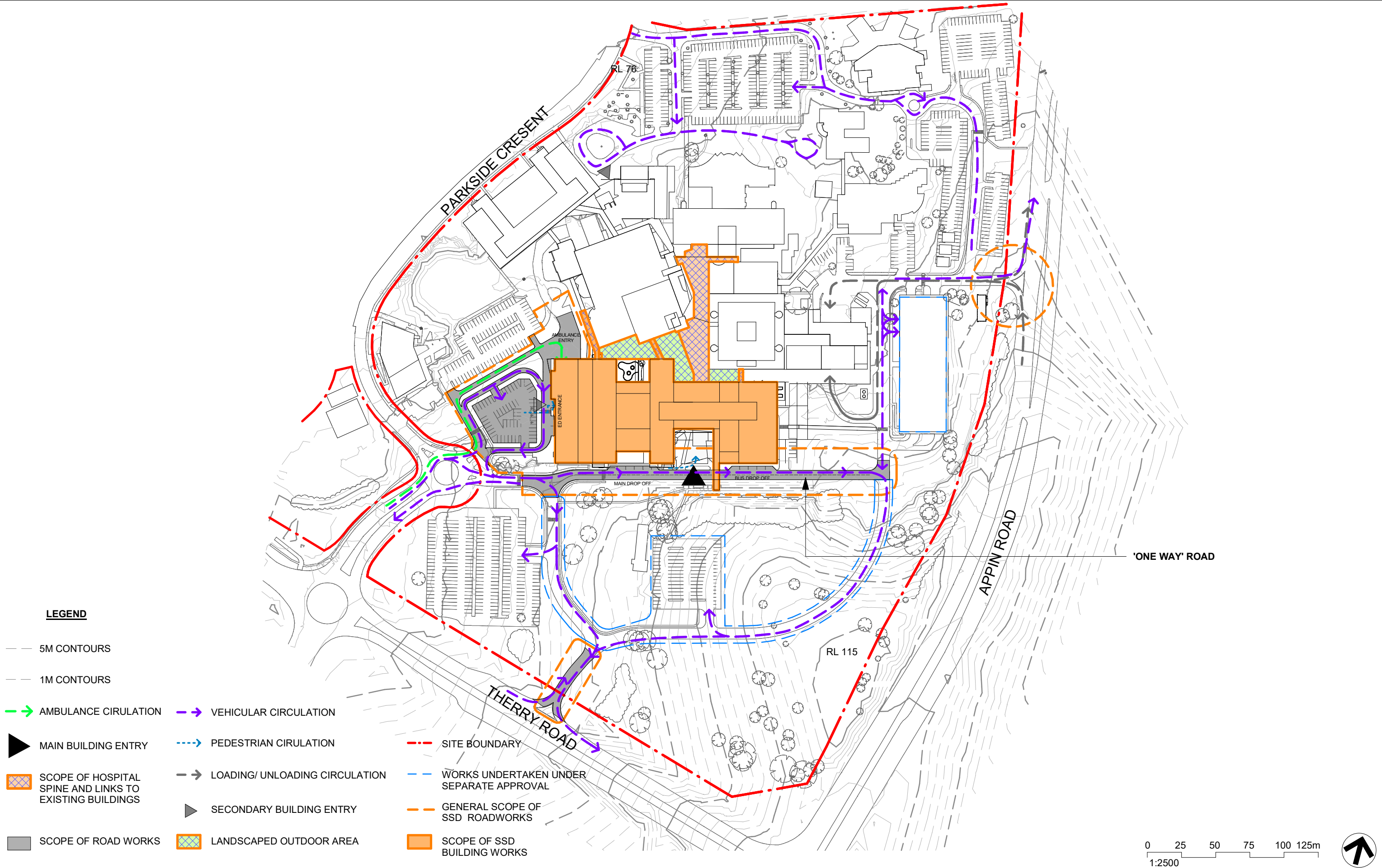
- LEGEND**
- BUILDINGS/ROADS TO BE DEMOLISHED
 - PARKING TO BE DEMOLISHED
 - SITE BOUNDARY
 - TREES TO BE REMOVED/TRANSPLANTED



| | | | |
|----------|-----------------------|------------|---------|
| G | REVISED ISSUE FOR SSD | 07/11/2018 | |
| F | ISSUE FOR SSD | 13/08/2018 | DR |
| E | ISSUE FOR SSD | 06/08/2018 | DR |
| D | ISSUE FOR SSD | 17/07/2018 | DR |
| C | ISSUE FOR SSD | 22/06/2018 | RB |
| Revision | Description | Date | Initial |



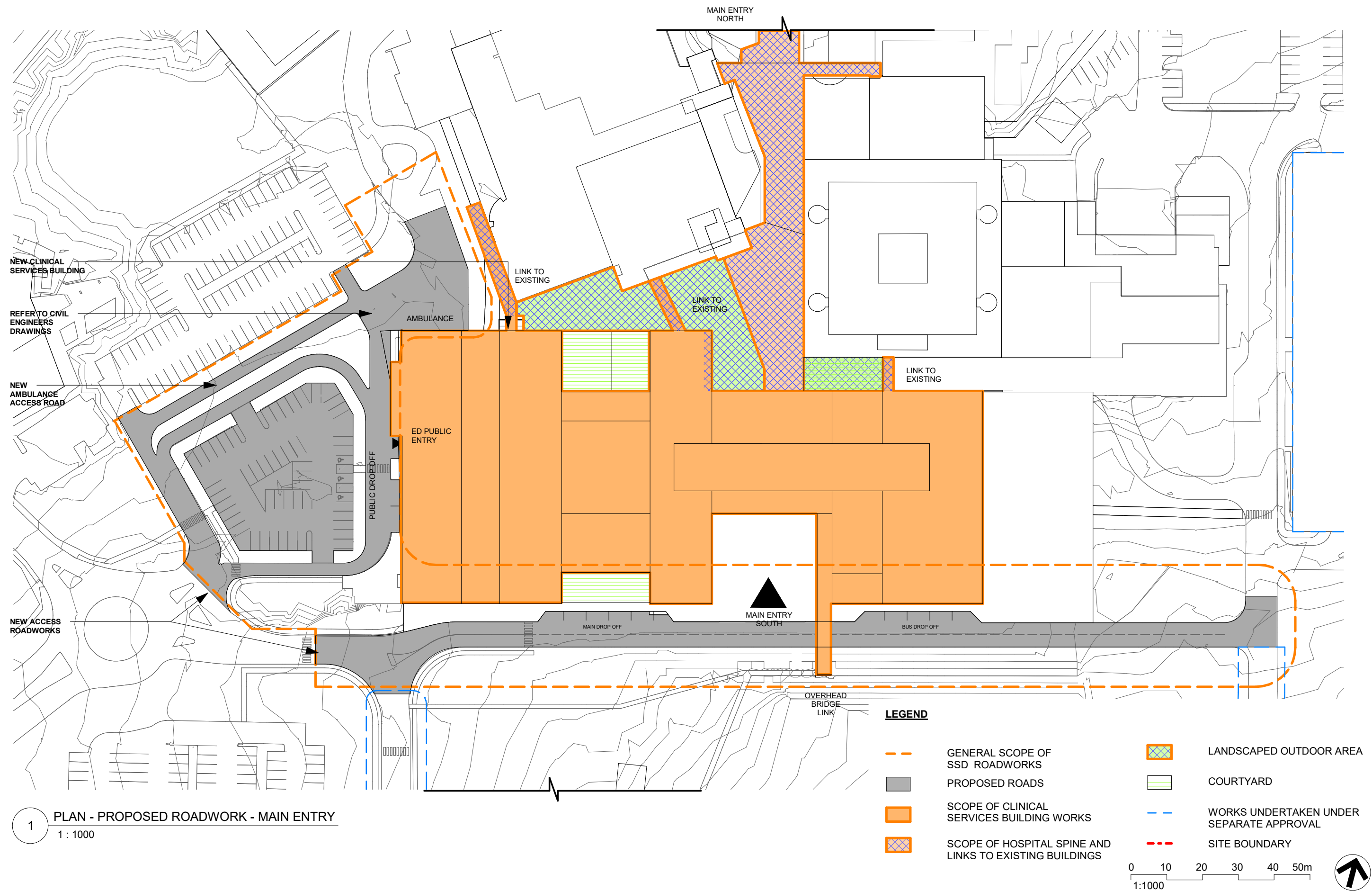
| | | | |
|----------|-----------------------|------------|---------|
| L | REVISED ISSUE FOR SSD | 07/11/2018 | |
| K | ISSUE FOR SSD | 06/08/2018 | DR |
| J | ISSUE FOR SSD | 17/07/2018 | DR |
| H | ISSUE FOR SSD | 25/06/2018 | RB |
| G | ISSUE FOR SSD | 22/06/2018 | RB |
| Revision | Description | Date | Initial |



- LEGEND**

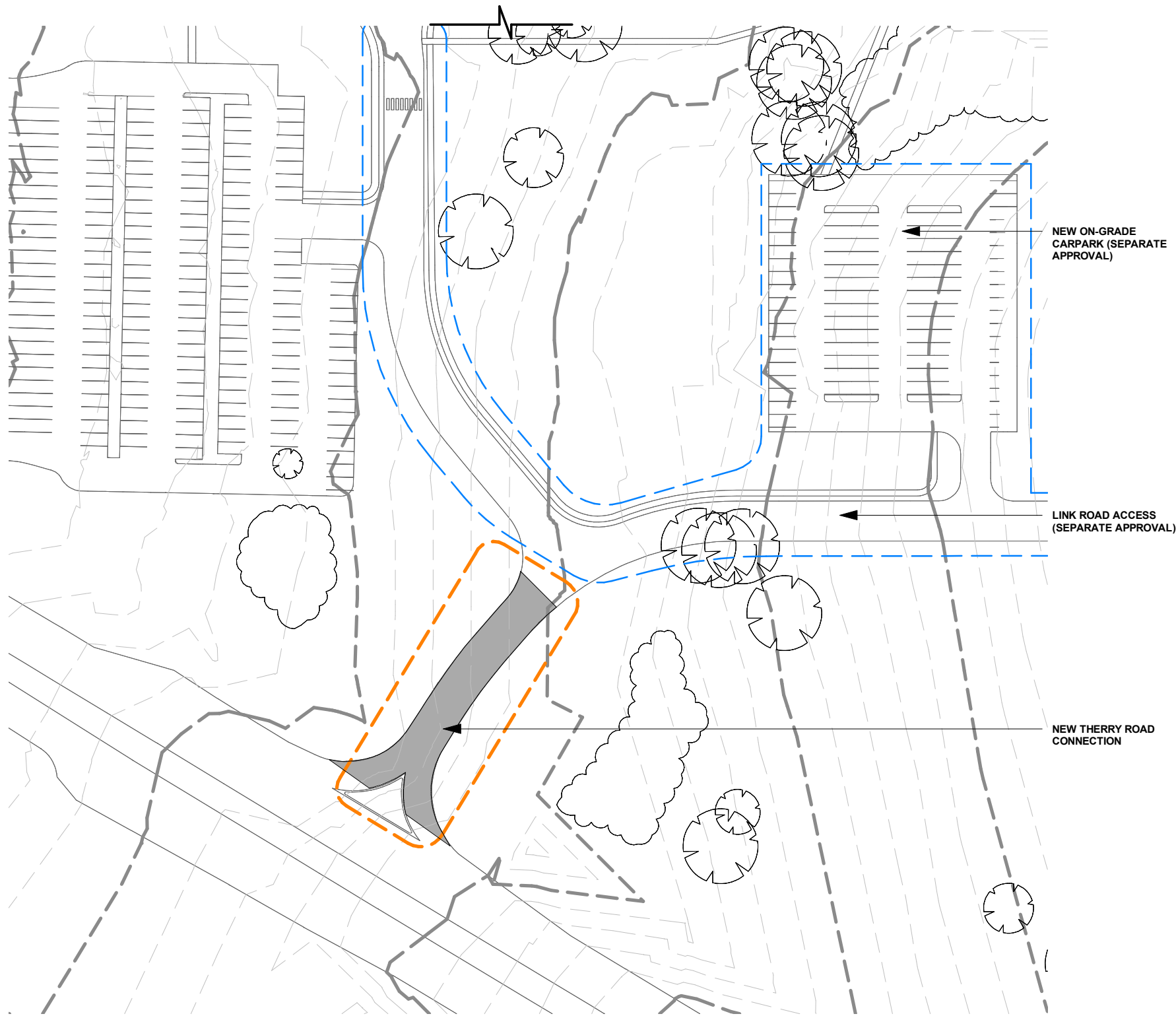
 - 5M CONTOURS
 - 1M CONTOURS
 - AMBULANCE CIRULATION
 - VEHICULAR CIRULATION
 - MAIN BUILDING ENTRY
 - PEDESTRIAN CIRULATION
 - SCOPE OF HOSPITAL SPINE AND LINKS TO EXISTING BUILDINGS
 - LOADING/ UNLOADING CIRULATION
 - SECONDARY BUILDING ENTRY
 - SCOPE OF ROAD WORKS
 - LANDSCAPED OUTDOOR AREA
- SITE BOUNDARY
 - WORKS UNDERTAKEN UNDER SEPARATE APPROVAL
 - GENERAL SCOPE OF SSD ROADWORKS
 - SCOPE OF SSD BUILDING WORKS

| | | | |
|----------|-----------------------|------------|---------|
| G | REVISED ISSUE FOR SSD | 07/11/2018 | |
| F | ISSUE FOR SSD | 06/08/2018 | DR |
| E | ISSUE FOR SSD | 17/07/2018 | DR |
| D | ISSUE FOR SSD | 22/06/2018 | RB |
| C | ISSUE FOR SSD | 19/06/2018 | DR |
| Revision | Description | Date | Initial |

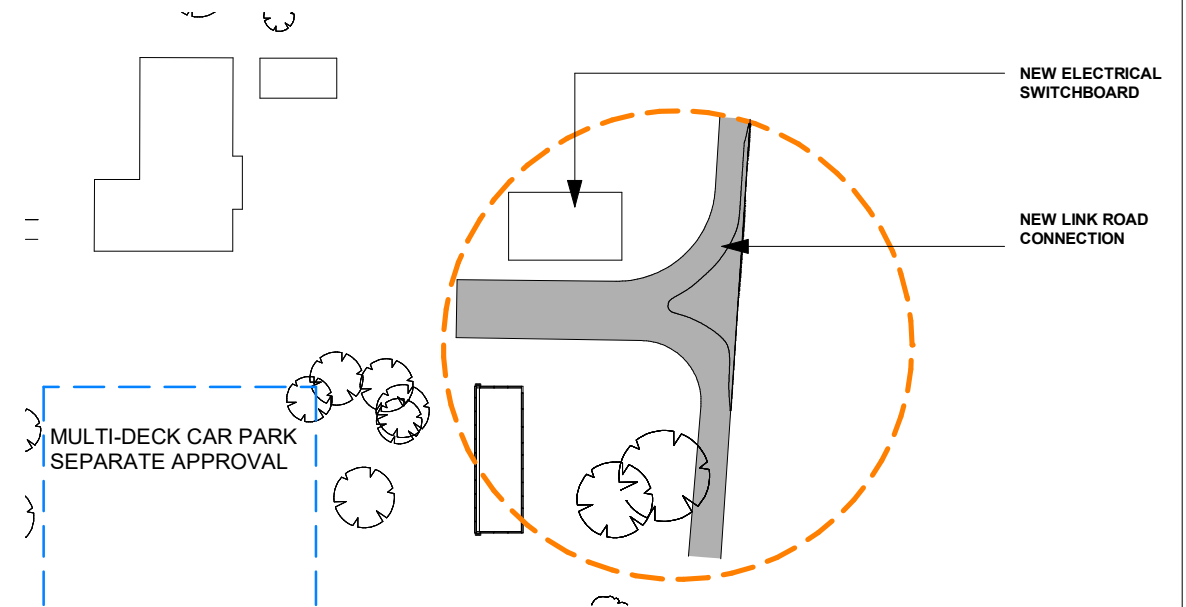


1 PLAN - PROPOSED ROADWORK - MAIN ENTRY
1 : 1000

| | | | |
|----------|-----------------------|------------|---------|
| G | REVISED ISSUE FOR SSD | 07/11/2018 | |
| F | ISSUE FOR SSD | 17/07/2018 | DR |
| E | ISSUE FOR SSD | 22/06/2018 | RB |
| D | ISSUE FOR SSD | 19/06/2018 | DR |
| C | ISSUE FOR SSD | 04/06/2018 | RB |
| Revision | Description | Date | Initial |



1 PLAN - PROPOSED ROADWORK - TERRY ROAD
1 : 1000



2 PLAN - PROPOSED ROADWORK - APPIN ROAD
1 : 1000

LEGEND

- GENERAL SCOPE OF SSD ROADWORKS
 - PROPOSED ROADS
 - SCOPE OF CLINICAL SERVICES BUILDING WORKS
 - SCOPE OF HOSPITAL SPINE AND LINKS TO EXISTING BUILDINGS
 - LANDSCAPED OUTDOOR AREA
 - COURTYARD
 - WORKS UNDERTAKEN UNDER SEPARATE APPROVAL
 - SITE BOUNDARY
- 0 10 20 30 40 50m
1:1000

| E | REVISED ISSUE FOR SSD | 07/11/2018 | |
|----------|-----------------------|------------|---------|
| D | ISSUE FOR SSD | 17/07/2018 | DR |
| C | ISSUE FOR SSD | 22/06/2018 | RB |
| B | ISSUE FOR SSD | 19/06/2018 | DR |
| A | ISSUE FOR SSD | 04/06/2018 | RB |
| Revision | Description | Date | Initial |