


VICTORIA CROSS OSD

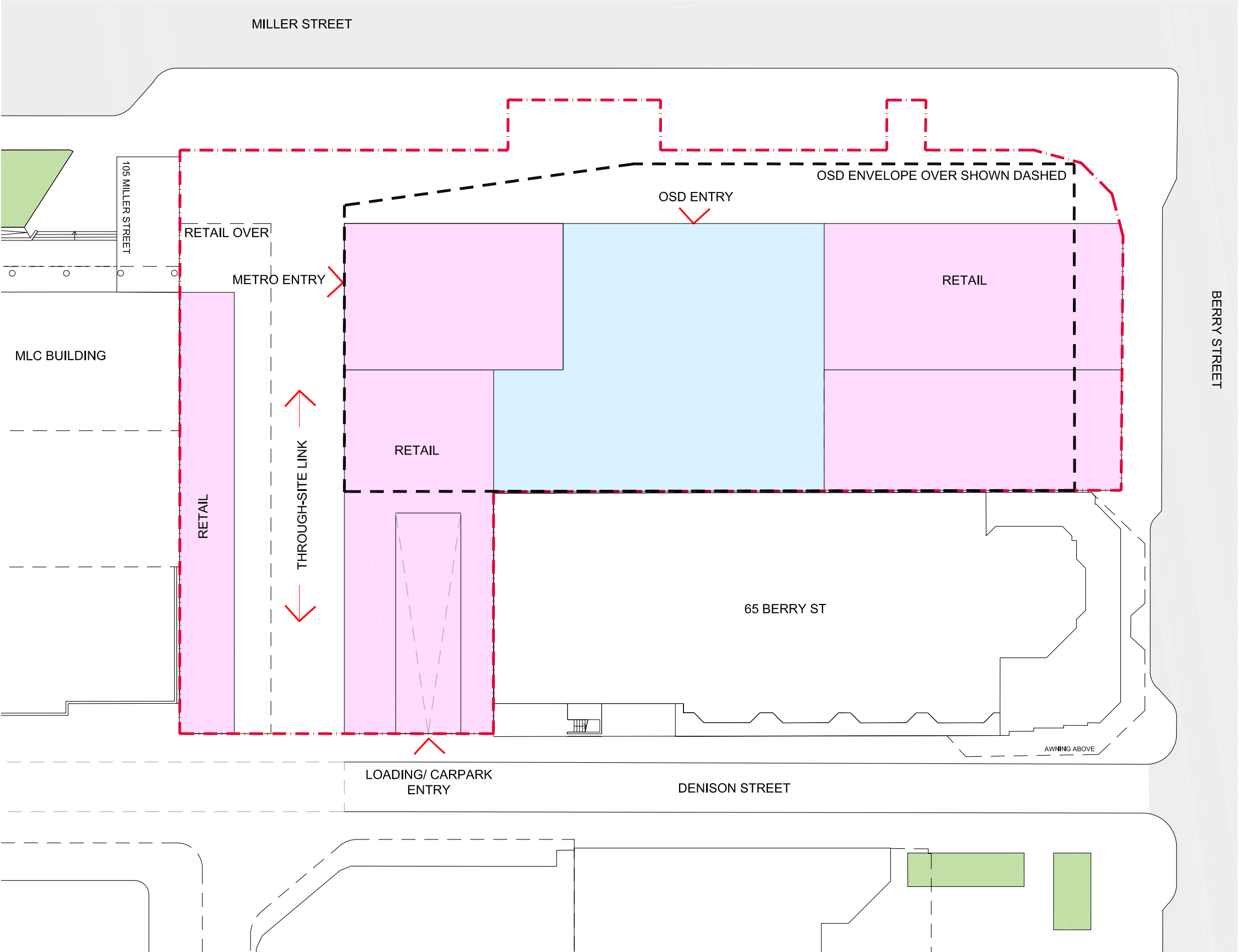
INDICATIVE GROUND FLOOR PLAN

LAND USE KEY:

 VICTORIA CROSS
STATION CSSI - INCLUDES
STRUCTURE AND BUILDING
INFRASTRUCTURE AND
SPACE FOR LIFT CORES,
ACCESS, PARKING, RETAIL
AND BUILDING SERVICES
FOR THE FUTURE OSD

 OSD CONCEPT SSDA
APPROXIMATE OSD
LOBBY LOCATION

 APPROXIMATE LOCATION OF
TOWER ENVELOPE OVER

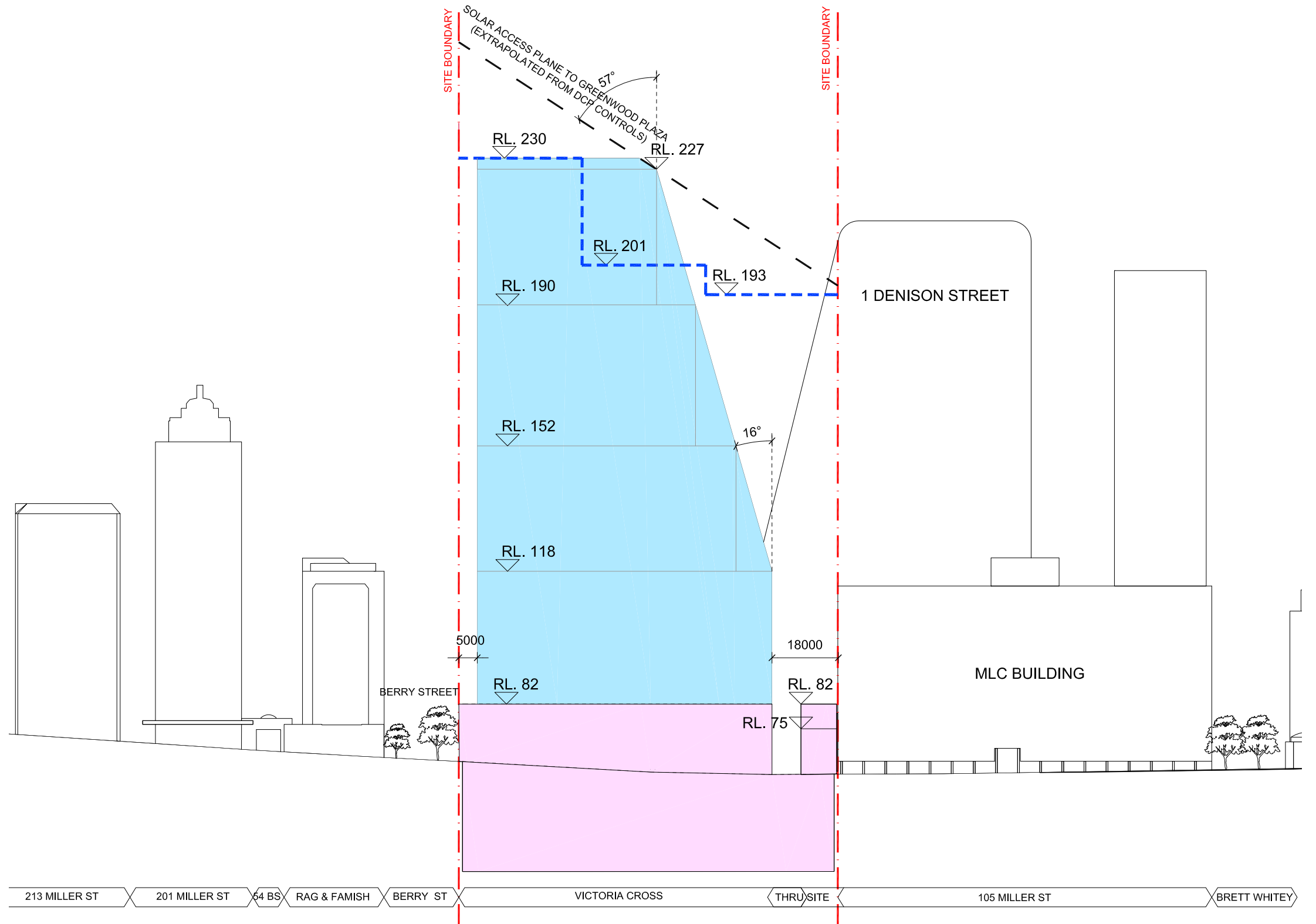


VICTORIA CROSS OSD BUILDING ENVELOPE

MILLER STREET ELEVATION

KEY:

- ■ ■ ■ ■
MAXIMUM
BUILDING HEIGHT
PROPOSED IN DRAFT
AMENDMENT TO
NSLEP 2013
- VICTORIA CROSS
STATION CSSI - INCLUDES
STRUCTURE AND BUILDING
INFRASTRUCTURE AND
SPACE FOR LIFT CORES,
ACCESS, PARKING, RETAIL
AND BUILDING SERVICES
FOR THE FUTURE OSD
- OSD CONCEPT SSDA
INCLUDES OSD AREAS
INSIDE THE CSSI 'SHELL'
BELOW GROUND AND IN
THE PODIUM LEVELS



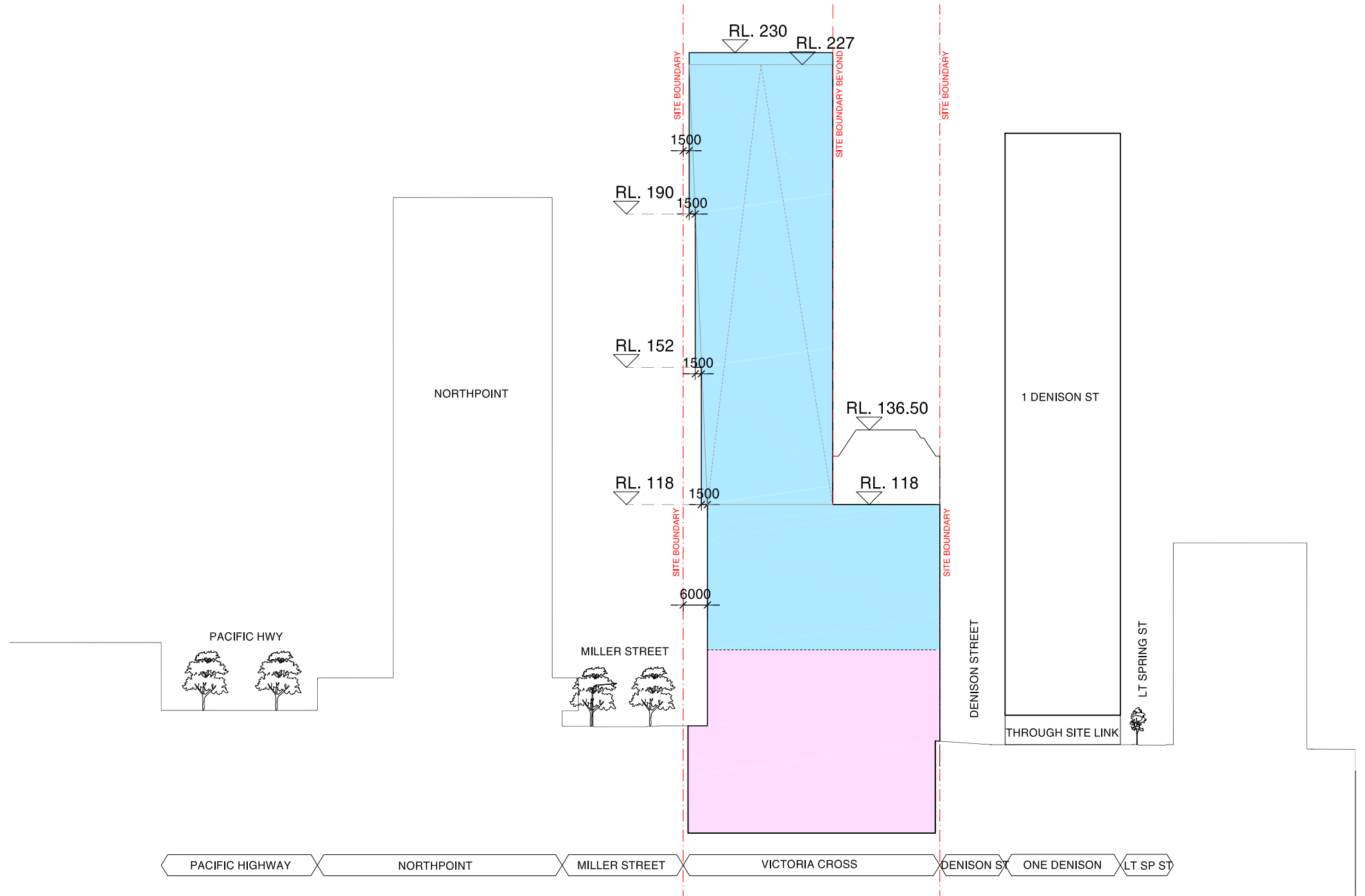
VICTORIA CROSS OSD BUILDING ENVELOPE

EAST WEST SECTION

KEY:

VICTORIA CROSS
STATION CSSI - INCLUDES
STRUCTURE AND BUILDING
INFRASTRUCTURE AND
SPACE FOR LIFT CORES,
ACCESS, PARKING, RETAIL
AND BUILDING SERVICES
FOR THE FUTURE OSD

OSD CONCEPT SSDA
INCLUDES OSD AREAS
INSIDE THE CSSI 'SHELL'
BELOW GROUND AND IN
THE PODIUM LEVELS



VICTORIA CROSS OSD BUILDING ENVELOPE

BUILDING ENVELOPE
FROM NORTH WEST
AXONOMETRIC


KEY:



VICTORIA CROSS
STATION CSSI - INCLUDES
STRUCTURE AND BUILDING
INFRASTRUCTURE AND
SPACE FOR LIFT CORES,
ACCESS, PARKING, RETAIL
AND BUILDING SERVICES
FOR THE FUTURE OSD



OSD CONCEPT SSDA
INCLUDES OSD AREAS
INSIDE THE CSSI 'SHELL'
BELOW GROUND AND IN
THE PODIUM LEVELS



VICTORIA CROSS OSD BUILDING ENVELOPE

**BUILDING ENVELOPE
FROM SOUTH WEST
AXONOMETRIC**

KEY:

- VICTORIA CROSS
STATION CSSI - INCLUDES
STRUCTURE AND BUILDING
INFRASTRUCTURE AND
SPACE FOR LIFT CORES,
ACCESS, PARKING, RETAIL
AND BUILDING SERVICES
FOR THE FUTURE OSD
- OSD CONCEPT SSDA
INCLUDES OSD AREAS
INSIDE THE CSSI 'SHELL'
BELOW GROUND AND IN
THE PODIUM LEVELS

