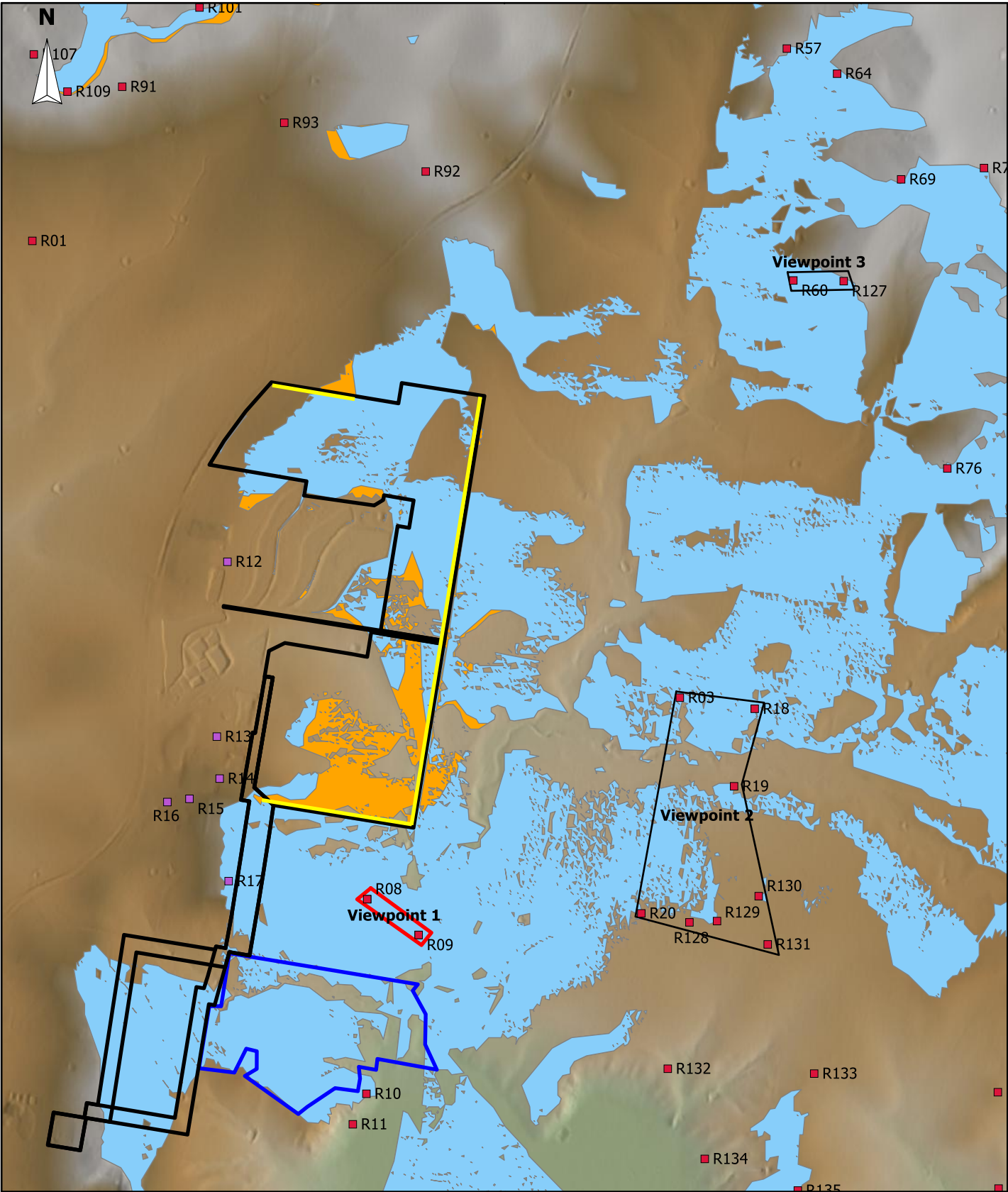


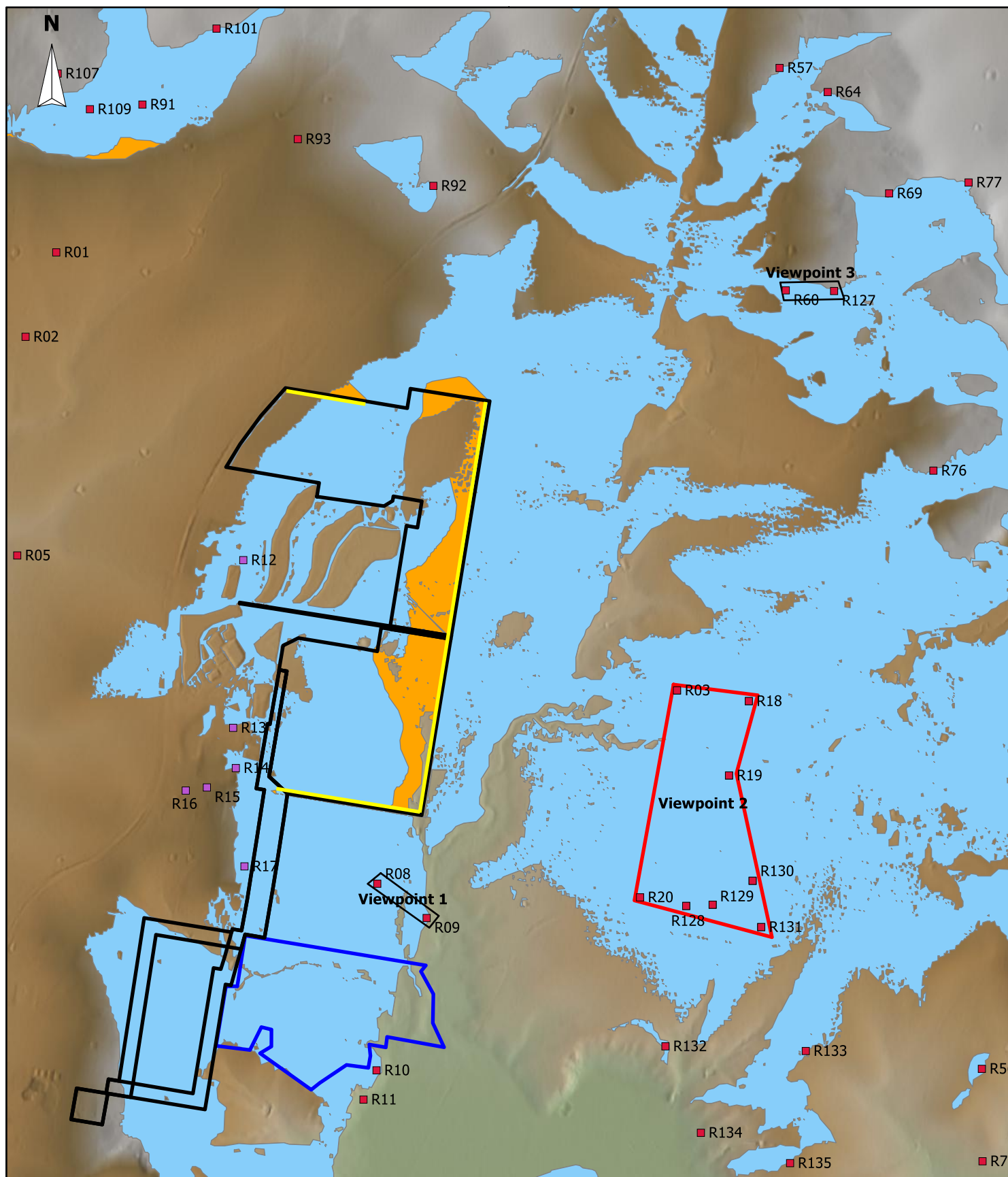
APPENDIX B – VIEWSHED ANALYSIS



<div>LEGEND</div> <div><div><div><div></div></div><div>BSF Area</div></div><div><div><div></div></div><div>WWSF Area</div></div><div><div><div></div></div><div>Proposed Screening</div></div><div><div><div></div></div><div>Residential Receptor</div></div><div><div><div></div></div><div>Industrial Receptor</div></div><div><div><div></div></div><div>Visible - 5m Screening</div></div><div><div><div></div></div><div>Visible - No Screening</div></div></div> <div>Elevation data extracted 31 May 2018 © Department Finance, Services and Innovation</div> <div>SCALE BAR<div><div></div><div>0</div><div>1 km</div></div></div>		<div>PROJECT</div> <div>BOMEN SOLAR FARM</div> <div>Renew estate.</div>		
		<div>TITLE</div> <div>VIEWSHED - VIEWPOINT 1</div>		
		<div>DATE</div> <div>15 JUN 2018</div>	<div>SCALE</div> <div>1:33000</div>	<div>REV</div> <div>A</div>
		<div>DRAWN BY</div> <div>W STONE</div>	<div>SHEET</div> <div>1 OF 1</div>	<div>SIZE</div> <div>A4</div>

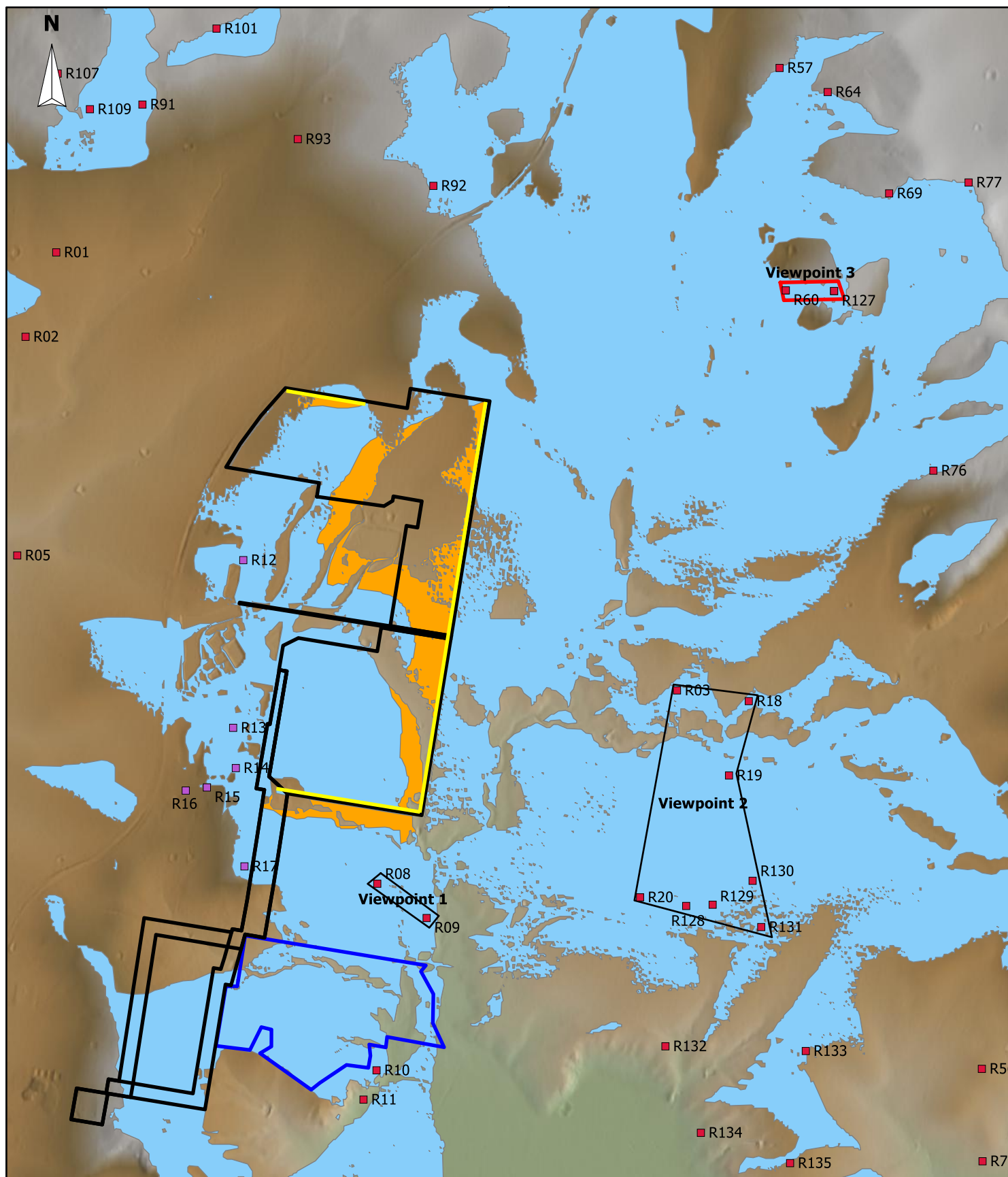


<div>LEGEND</div> <div><div><div></div></div><div>Residential Receptor</div></div> <div>Imagery © Virtual Earth (Bing Maps)</div> <div>SCALE BAR<div>0400 m</div><div><div></div></div></div>		<div>PROJECT</div> <div>BOMEN SOLAR FARM</div> <div>Renew estate.</div>	
		<div>TITLE</div> <div>AERIAL MAP - VIEWPOINT 1</div>	
		<div>DATE</div> <div>15 JUN 2018</div>	<div>SCALE</div> <div>1:6000</div>
		<div>REV</div> <div>A</div>	
		<div>DRAWN BY</div> <div>W STONE</div>	<div>SHEET</div> <div>1 OF 1</div>
		<div>SIZE</div> <div>A4</div>	





<div>LEGEND</div> <div><div><div></div></div><div>Residential Receptor</div></div> <div>Imagery © Virtual Earth (Bing Maps)</div> <div>SCALE BAR<div><div>0</div><div>400 m</div></div></div>	PROJECT		<div>Renew estate.</div>
	BOMEN SOLAR FARM		
	TITLE		
	AERIAL MAP - VIEWPOINT 2		
	DATE	SCALE	REV
	15 JUN 2018	1:9000	A
	DRAWN BY	SHEET	SIZE
	W STONE	1 OF 1	A4



<div>LEGEND</div> <div><div><div><div><div></div></div><div>BSF Area</div></div><div><div><div></div></div><div>WWSF Area</div></div><div><div><div></div></div><div>Proposed Screening</div></div></div><div><div><div></div></div><div>Residential Receptor</div></div><div><div><div></div></div><div>Industrial Receptor</div></div><div><div><div></div></div><div>Visible - 5m Screening</div></div><div><div><div></div></div><div>Visible - No Screening</div></div></div> <div>Elevation data extracted 31 May 2018</div> <div>© Department Finance, Services and Innovation</div> <div>SCALE BAR</div> <div><div><div></div><div>0</div><div>1 km</div></div></div>	PROJECT		<div>BOMEN SOLAR FARM</div> <div>Renew estate.</div>		
	TITLE				
	VIEWSHED - VIEWPOINT 3				
	DATE	15 JUN 2018	SCALE	1:33000	REV
DRAWN BY	W STONE	SHEET	1 OF 1	SIZE	A4



<div>LEGEND</div> <div><div><div></div></div><div>Residential Receptor</div></div> <div>Imagery © Virtual Earth (Bing Maps)</div> <div>SCALE BAR<div>0400 m</div></div>	PROJECT		<div>Renewestate.</div>
	BOMEN SOLAR FARM		
	TITLE		
	AERIAL MAP - VIEWPOINT 3		
	DATE	SCALE	REV
	15 JUN 2018	1:6000	A
	DRAWN BY	SHEET	SIZE
	W STONE	1 OF 1	A4