




- LEGEND
- site boundary
 - soft landscaped areas
 - roads
 - built form
 - 5 m interval contour lines
 - 1m in contour lines
 - 25
 - contour height
 - site fall (high to low)
 - tree
 - significant tree
 - A Port Jackson Fig
 - B Chilean Wine Palm
 - C Kauri Pine
 - D Auracaria
 - E Auracaria
 - F Chilean Wine Palm
 - G Hoop Pine
 - H Port Jackson Fig
 - I Hoop Pine
 - J Auracaria
 - K Black Booyong

issue	amendment	date
1	ISSUED FOR SSDA	20/04/2018





LEGEND

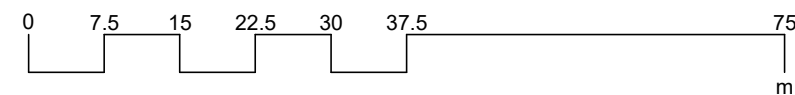
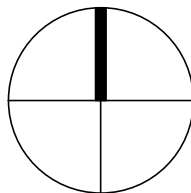
- site boundary
- soft landscaped areas
- roads
- built form
- driveway
- carpark adjacent road
- designated drop-off zone
- main entry
- vehicular entry point
- service vehicle access
- pedestrian access
- pedestrian circulation network

architectus
Architectus Group Pty Ltd is the owner of the copyright subsisting in these drawings, plans, designs and specifications. They must not be used, reproduced or copied, in whole or in part, nor may the information, ideas and concepts therein contained (which are confidential to Architectus Group Pty Ltd) be disclosed to any person without the prior written consent of that company.



Do not scale drawings. Verify all dimensions on site

issue	amendment	date
1	ISSUED FOR SSDA	20/04/2018



Sydney
Melbourne
Adelaide
Auckland
Christchurch
Brisbane

architectusTM

Architectus Adelaide
57 Wyatt Street
Adelaide SA 5000
T (61 8) 8427 7300
adelaide@architectus.com.au

ABN 90 131 245 684

checked	CV/KM	scale	1:750 @A1
drawn	JTK	project no	170113

project
Cranbrook School

drawing
Site & Context Analysis - Existing
Campus Access Diagram

drawing no.
CR-DA-0059

issue
1

20/04/2018 4:41:24 PM