
Appendix C

Enviro Professional Report Ref LS004615 EP dated 14 November 2018



LOTSEARCH

LOTSEARCH ENVIRO PROFESSIONAL

Date: 14 Nov 2018 13:29:34

Reference: LS004615 EP

Address: 1 Eels Place, Parramatta, NSW 2150

Disclaimer:

The purpose of this report is to provide an overview of some of the site history, environmental risk and planning information available, affecting an individual address or geographical area in which the property is located. It is not a substitute for an on-site inspection or review of other available reports and records. It is not intended to be, and should not be taken to be, a rating or assessment of the desirability or market value of the property or its features. You should obtain independent advice before you make any decision based on the information within the report. The detailed terms applicable to use of this report are set out at the end of this report.

Table of Contents

| | |
|--|-----|
| Location Confidences..... | 2 |
| Dataset Listings..... | 3 |
| Site Location Aerial | 6 |
| Contaminated Land & Waste Management Facilities..... | 7 |
| EPA PFAS Investigation Program | 10 |
| EPA Other Sites with Contamination Issues | 11 |
| EPA Current Licensed Activities..... | 13 |
| EPA Delicensed & Former Licensed Activities..... | 15 |
| UPSS Sensitive Zones..... | 18 |
| Historical Business Activities..... | 19 |
| Historical Aerial Imagery & Maps | 41 |
| Topographic Features | 56 |
| Elevation Contours..... | 63 |
| Hydrogeology & Groundwater | 64 |
| Geology..... | 70 |
| Naturally Occurring Asbestos Potential..... | 72 |
| Soils | 73 |
| Acid Sulfate Soils | 77 |
| Dryland Salinity | 81 |
| Mining Subsidence Districts | 83 |
| State Environmental Planning..... | 84 |
| Environmental Planning Instruments..... | 85 |
| Heritage | 91 |
| Natural Hazards | 104 |
| Ecological Constraints..... | 105 |
| Terms & Conditions..... | 115 |

Location Confidences

Where Lotsearch has had to georeference features from supplied addresses, a location confidence has been assigned to the data record. This indicates a confidence to the positional accuracy of the feature. Where applicable, a code is given under the field heading “LC” or “LocConf”. These codes lookup to the following location confidences:

| LC Code | Location Confidence |
|--------------------------------|---|
| Premise match | Georeferenced to the site location / premise or part of site |
| General area or suburb match | Georeferenced with the confidence of the general/approximate area |
| Road match | Georeferenced to the road or rail |
| Road intersection | Georeferenced to the road intersection |
| Feature is a buffered point | Feature is a buffered point |
| Land adjacent to geocoded site | Land adjacent to Georeferenced Site |
| Network of features | Georeferenced to a network of features |

Dataset Listing

Datasets contained within this report, detailing their source and data currency:

| Dataset Name | Custodian | Supply Date | Currency Date | Update Frequency | Dataset Buffer (m) | No. Features Onsite | No. Features within 100m | No. Features within Buffer |
|--|--------------------------------------|-------------|---------------|------------------|--------------------|---------------------|--------------------------|----------------------------|
| Cadastre Boundaries | Dept. Finance, Services & Innovation | 14/11/2018 | 14/11/2018 | Daily | - | - | - | - |
| Topographic Data | Dept. Finance, Services & Innovation | 17/07/2018 | 17/07/2018 | As required | - | - | - | - |
| List of NSW contaminated sites notified to EPA | Environment Protection Authority | 17/10/2018 | 17/10/2018 | Monthly | 1000 | 0 | 0 | 3 |
| Contaminated Land Records of Notice | Environment Protection Authority | 13/11/2018 | 13/11/2018 | Monthly | 1000 | 0 | 0 | 0 |
| Former Gasworks | Environment Protection Authority | 06/11/2018 | 06/11/2018 | Monthly | 1000 | 0 | 0 | 0 |
| National Waste Management Facilities Database | Geoscience Australia | 06/11/2018 | 07/03/2017 | Quarterly | 1000 | 0 | 0 | 0 |
| EPA PFAS Investigation Program | Environment Protection Authority | 06/11/2018 | 06/11/2018 | Monthly | 2000 | 0 | 0 | 0 |
| EPA Other Sites with Contamination Issues | Environment Protection Authority | 11/01/2018 | 11/01/2018 | As required | 1000 | 0 | 1 | 3 |
| Licensed Activities under the POEO Act 1997 | Environment Protection Authority | 01/11/2018 | 01/11/2018 | Monthly | 1000 | 0 | 0 | 1 |
| Delicensed POEO Activities still Regulated by the EPA | Environment Protection Authority | 01/11/2018 | 01/11/2018 | Monthly | 1000 | 0 | 0 | 3 |
| Former POEO Licensed Activities now revoked or surrendered | Environment Protection Authority | 01/11/2018 | 01/11/2018 | Monthly | 1000 | 0 | 1 | 6 |
| UPSS Environmentally Sensitive Zones | Environment Protection Authority | 14/04/2015 | 12/01/2010 | As required | 1000 | 1 | 1 | 1 |
| UBD Business to Business Directory 1991 (Premise & Intersection Matches) | Hardie Grant | | | Not required | 150 | 0 | 0 | 0 |
| UBD Business to Business Directory 1991 (Road & Area Matches) | Hardie Grant | | | Not required | 150 | - | 1 | 1 |
| UBD Business to Business Directory 1986 (Premise & Intersection Matches) | Hardie Grant | | | Not required | 150 | 0 | 1 | 2 |
| UBD Business to Business Directory 1986 (Road & Area Matches) | Hardie Grant | | | Not required | 150 | - | 2 | 5 |
| UBD Business Directory 1982 (Premise & Intersection Matches) | Hardie Grant | | | Not required | 150 | 0 | 1 | 1 |
| UBD Business Directory 1982 (Road & Area Matches) | Hardie Grant | | | Not required | 150 | - | 2 | 5 |
| UBD Business Directory 1978 (Premise & Intersection Matches) | Hardie Grant | | | Not required | 150 | 0 | 1 | 1 |
| UBD Business Directory 1978 (Road & Area Matches) | Hardie Grant | | | Not required | 150 | - | 3 | 12 |
| UBD Business Directory 1975 (Premise & Intersection Matches) | Hardie Grant | | | Not required | 150 | 0 | 1 | 1 |
| UBD Business Directory 1975 (Road & Area Matches) | Hardie Grant | | | Not required | 150 | - | 5 | 18 |
| UBD Business Directory 1970 (Premise & Intersection Matches) | Hardie Grant | | | Not required | 150 | 0 | 2 | 2 |
| UBD Business Directory 1970 (Road & Area Matches) | Hardie Grant | | | Not required | 150 | - | 0 | 7 |
| UBD Business Directory 1965 (Premise & Intersection Matches) | Hardie Grant | | | Not required | 150 | 0 | 2 | 2 |
| UBD Business Directory 1965 (Road & Area Matches) | Hardie Grant | | | Not required | 150 | - | 0 | 3 |
| UBD Business Directory 1961 (Premise & Intersection Matches) | Hardie Grant | | | Not required | 150 | 0 | 1 | 1 |
| UBD Business Directory 1961 (Road & Area Matches) | Hardie Grant | | | Not required | 150 | - | 1 | 2 |
| UBD Business Directory 1950 (Premise & Intersection Matches) | Hardie Grant | | | Not required | 150 | 0 | 0 | 0 |
| UBD Business Directory 1950 (Road & Area Matches) | Hardie Grant | | | Not required | 150 | - | 0 | 6 |

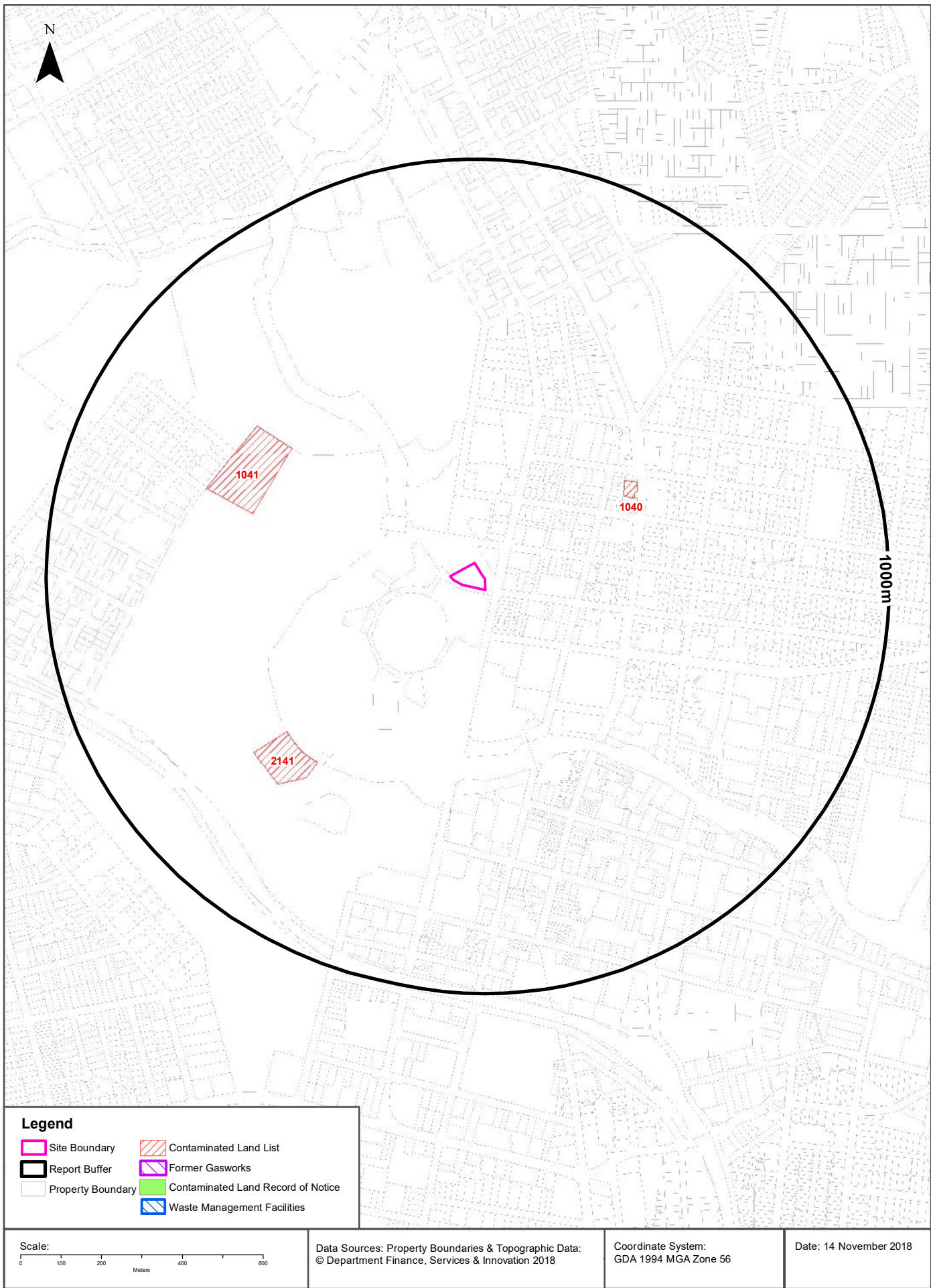
| Dataset Name | Custodian | Supply Date | Currency Date | Update Frequency | Dataset Buffer (m) | No. Features Onsite | No. Features within 100m | No. Features within Buffer |
|--|--|-------------|---------------|------------------|--------------------|---------------------|--------------------------|----------------------------|
| UBD Business Directory Drycleaners & Motor Garages/Service Stations (Premise & Intersection Matches) | Hardie Grant | | | Not required | 500 | 0 | 0 | 58 |
| UBD Business Directory Drycleaners & Motor Garages/Service Stations (Road & Area Matches) | Hardie Grant | | | Not required | 500 | - | 0 | 14 |
| Points of Interest | Dept. Finance, Services & Innovation | 12/10/2018 | 12/10/2018 | Quarterly | 1000 | 0 | 3 | 107 |
| Tanks (Areas) | Dept. Finance, Services & Innovation | 15/10/2018 | 15/10/2018 | Quarterly | 1000 | 0 | 0 | 0 |
| Tanks (Points) | Dept. Finance, Services & Innovation | 15/10/2018 | 15/10/2018 | Quarterly | 1000 | 0 | 0 | 0 |
| Major Easements | Dept. Finance, Services & Innovation | 12/10/2018 | 12/10/2018 | Quarterly | 1000 | 0 | 0 | 5 |
| State Forest | Dept. Finance, Services & Innovation | 18/01/2018 | 18/01/2018 | As required | 1000 | 0 | 0 | 0 |
| NSW National Parks and Wildlife Service Reserves | NSW Office of Environment & Heritage | 18/01/2018 | 30/09/2017 | Annually | 1000 | 0 | 0 | 0 |
| Hydrogeology Map of Australia | Commonwealth of Australia (Geoscience Australia) | 08/10/2014 | 17/03/2000 | As required | 1000 | 1 | 1 | 1 |
| Botany Groundwater Management Zones | NSW Department of Primary Industries | 15/03/2018 | 01/10/2005 | As required | 1000 | 0 | 0 | 0 |
| Groundwater Boreholes | NSW Dept. of Primary Industries - Water NSW; Commonwealth of Australia (Bureau of Meteorology) | 24/07/2018 | 23/07/2018 | Annually | 2000 | 0 | 0 | 23 |
| Geological Units 1:100,000 | NSW Dept. of Industry, Resources & Energy | 20/08/2014 | | None planned | 1000 | 2 | - | 7 |
| Geological Structures 1:100,000 | NSW Dept. of Industry, Resources & Energy | 20/08/2014 | | None planned | 1000 | 0 | - | 0 |
| Naturally Occurring Asbestos Potential | NSW Dept. of Industry, Resources & Energy | 04/12/2015 | 24/09/2015 | Unknown | 1000 | 0 | 0 | 0 |
| Soil Landscapes | NSW Office of Environment & Heritage | 12/08/2014 | | None planned | 1000 | 2 | - | 9 |
| Atlas of Australian Soils | CSIRO | 19/05/2017 | 17/02/2011 | As required | 1000 | 1 | 1 | 1 |
| Environmental Planning Instrument - Acid Sulfate Soils | NSW Department of Planning and Environment | 23/10/2018 | 12/10/2018 | As required | 500 | 1 | - | - |
| Atlas of Australian Acid Sulfate Soils | CSIRO | 19/01/2017 | 21/02/2013 | As required | 1000 | 1 | 1 | 3 |
| Dryland Salinity - National Assessment | National Land and Water Resources Audit | 18/07/2014 | 12/05/2013 | None planned | 1000 | 0 | 0 | 0 |
| Dryland Salinity Potential of Western Sydney | NSW Office of Environment & Heritage | 12/05/2017 | 01/01/2002 | None planned | 1000 | 1 | 1 | 3 |
| Mining Subsidence Districts | Dept. Finance, Services & Innovation | 13/07/2017 | 01/07/2017 | As required | 1000 | 0 | 0 | 0 |
| SEPP 14 - Coastal Wetlands | NSW Planning and Environment | 17/12/2015 | 24/10/2008 | Annually | 1000 | 0 | 0 | 0 |
| SEPP 26 - Littoral Rainforest | NSW Planning and Environment | 17/12/2015 | 05/02/1988 | Annually | 1000 | 0 | 0 | 0 |
| SEPP 71 - Coastal Protection | NSW Planning and Environment | 17/12/2015 | 01/08/2003 | Annually | 1000 | 0 | 0 | 0 |
| SEPP Major Developments 2005 | NSW Planning and Environment | 09/03/2013 | 25/05/2005 | Under Review | 1000 | 0 | 0 | 0 |
| SEPP Strategic Land Use Areas | NSW Planning and Environment | 01/08/2017 | 28/01/2014 | Annually | 1000 | 0 | 0 | 0 |
| EPI - Land Zoning | NSW Planning and Environment | 23/10/2018 | 12/10/2018 | Quarterly | 1000 | 1 | 9 | 92 |
| EPI - Minimum Lot Size | NSW Planning and Environment | 23/10/2018 | 12/10/2018 | Quarterly | 0 | 0 | - | - |
| EPI - Height of Buildings | NSW Planning and Environment | 23/10/2018 | 12/10/2018 | Quarterly | 0 | 0 | - | - |
| EPI - Floor Space Ratio | NSW Planning and Environment | 23/10/2018 | 12/10/2018 | Quarterly | 0 | 0 | - | - |
| EPI - Land Application | NSW Planning and Environment | 23/10/2018 | 12/10/2018 | Quarterly | 0 | 1 | - | - |
| EPI - Land Reservation Acquisition | NSW Planning and Environment | 23/10/2018 | 12/10/2018 | Quarterly | 0 | 0 | - | - |
| State Heritage Register - Curtilages | NSW Office of Environment & Heritage | 18/10/2018 | 19/01/2018 | Quarterly | 1000 | 0 | 3 | 23 |

| Dataset Name | Custodian | Supply Date | Currency Date | Update Frequency | Dataset Buffer (m) | No. Features Onsite | No. Features within 100m | No. Features within Buffer |
|---|---|-------------|---------------|------------------|--------------------|---------------------|--------------------------|----------------------------|
| Environmental Planning Instrument - Heritage | NSW Department of Planning and Environment | 10/09/2018 | 27/07/2018 | Quarterly | 1000 | 0 | 12 | 221 |
| Bush Fire Prone Land | NSW Rural Fire Service | 08/08/2018 | 31/07/2018 | Quarterly | 1000 | 0 | 0 | 0 |
| Native Vegetation of the Sydney Metropolitan Area | NSW Office of Environment & Heritage | 01/03/2017 | 16/12/2016 | As required | 1000 | 1 | 2 | 7 |
| RAMSAR Wetlands | Commonwealth of Australia Department of the Environment | 08/10/2014 | 24/06/2011 | As required | 1000 | 0 | 0 | 0 |
| Groundwater Dependent Ecosystems | Bureau of Meteorology | 14/08/2017 | 15/05/2017 | Unknown | 1000 | 0 | 0 | 3 |
| Inflow Dependent Ecosystems Likelihood | Bureau of Meteorology | 14/08/2017 | 15/05/2017 | Unknown | 1000 | 0 | 0 | 4 |
| NSW BioNet Species Sightings | NSW Office of Environment & Heritage | 13/11/2018 | 13/11/2018 | Daily | 10000 | - | - | - |



Contaminated Land & Waste Management Facilities

1 Eels Place, Parramatta, NSW 2150



Contaminated Land & Waste Management Facilities

1 Eels Place, Parramatta, NSW 2150

List of NSW contaminated sites notified to EPA

Records from the NSW EPA Contaminated Land list within the dataset buffer:

| Map Id | Site | Address | Suburb | Activity | Management Class | Status | Location Confidence | Dist (m) | Direction |
|--------|---|--|------------|-----------------|---------------------------------------|------------------|---------------------|----------|------------|
| 1040 | BP Service Station | 435 Church Street | Parramatta | Service Station | Regulation under CLM Act not required | Current EPA List | Premise Match | 397m | North East |
| 1041 | Coleman Oval Embankment | Cnr of Pitt Street and Maquarie Street | Parramatta | Unclassified | Regulation under CLM Act not required | Current EPA List | Premise Match | 500m | North West |
| 2141 | Parramatta Park Toilet Block Demolition | The Cresnet Toilet Block Parramatta Park | Parramatta | Unclassified | Regulation under CLM Act not required | Current EPA List | Premise Match | 560m | South West |

The values within the EPA site management class in the table above, are given more detailed explanations in the table below:

| EPA site management class | Explanation |
|---|---|
| Contamination being managed via the planning process (EP&A Act) | The EPA has completed an assessment of the contamination and decided that the contamination is significant enough to warrant regulation. The contamination of this site is managed by the consent authority under the Environmental Planning and Assessment Act 1979 (EP&A Act) planning approval process, with EPA involvement as necessary to ensure significant contamination is adequately addressed. The consent authority is typically a local council or the Department of Planning and Environment. |
| Contamination currently regulated under CLM Act | The EPA has completed an assessment of the contamination and decided that the contamination is significant enough to warrant regulation under the Contaminated Land Management Act 1997 (CLM Act). Management of the contamination is regulated by the EPA under the CLM Act. Regulatory notices are available on the EPA's Contaminated Land Public Record of Notices. |
| Contamination currently regulated under POEO Act | The EPA has completed an assessment of the contamination and decided that the contamination is significant enough to warrant regulation. Management of the contamination is regulated under the Protection of the Environment Operations Act 1997 (POEO Act). The EPA's regulatory actions under the POEO Act are available on the POEO public register. |
| Contamination formerly regulated under the CLM Act | The EPA has determined that the contamination is no longer significant enough to warrant regulation under the Contaminated Land Management Act 1997 (CLM Act). The contamination was addressed under the CLM Act. |
| Contamination formerly regulated under the POEO Act | The EPA has determined that the contamination is no longer significant enough to warrant regulation. The contamination was addressed under the Protection of the Environment Operations Act 1997 (POEO Act). |
| Contamination was addressed via the planning process (EP&A Act) | The EPA has determined that the contamination is no longer significant enough to warrant regulation. The contamination was addressed by the appropriate consent authority via the planning process under the Environmental Planning and Assessment Act 1979 (EP&A Act). |
| Ongoing maintenance required to manage residual contamination (CLM Act) | The EPA has determined that ongoing maintenance, under the Contaminated Land Management Act 1997 (CLM Act), is required to manage the residual contamination. Regulatory notices under the CLM Act are available on the EPA's Contaminated Land Public Record of Notices. |
| Regulation being finalised | The EPA has completed an assessment of the contamination and decided that the contamination is significant enough to warrant regulation under the Contaminated Land Management Act 1997. A regulatory approach is being finalised. |
| Regulation under the CLM Act not required | The EPA has completed an assessment of the contamination and decided that regulation under the Contaminated Land Management Act 1997 is not required. |
| Under assessment | The contamination is being assessed by the EPA to determine whether regulation is required. The EPA may require further information to complete the assessment. For example, the completion of management actions regulated under the planning process or Protection of the Environment Operations Act 1997. Alternatively, the EPA may require information via a notice issued under s77 of the Contaminated Land Management Act 1997 or issue a Preliminary Investigation Order. |

NSW EPA Contaminated Land List Data Source: Environment Protection Authority
© State of New South Wales through the Environment Protection Authority

Contaminated Land & Waste Management Facilities

1 Eels Place, Parramatta, NSW 2150

Contaminated Land: Records of Notice

Record of Notices within the dataset buffer:

| Map Id | Name | Address | Suburb | Notices | Area No | Location Confidence | Distance | Direction |
|--------|----------------------|---------|--------|---------|---------|---------------------|----------|-----------|
| N/A | No records in buffer | | | | | | | |

Contaminated Land Records of Notice Data Source: Environment Protection Authority
© State of New South Wales through the Environment Protection Authority
Terms of use and disclaimer for Contaminated Land: Record of Notices, please visit
<http://www.epa.nsw.gov.au/clm/clmdisclaimer.htm>

Former Gasworks

Former Gasworks within the dataset buffer:

| Map Id | Location | Council | Further Info | Location Confidence | Distance | Direction |
|--------|----------------------|---------|--------------|---------------------|----------|-----------|
| N/A | No records in buffer | | | | | |

Former Gasworks Data Source: Environment Protection Authority
© State of New South Wales through the Environment Protection Authority

National Waste Management Site Database

Sites on the National Waste Management Site Database within the dataset buffer:

| Site Id | Owner | Name | Address | Suburb | Class | Landfill | Reprocess | Transfer | Comments | Loc Conf | Dist (m) | Direction |
|---------|----------------------|------|---------|--------|-------|----------|-----------|----------|----------|----------|----------|-----------|
| N/A | No records in buffer | | | | | | | | | | | |

Waste Management Facilities Data Source: Geoscience Australia
Creative Commons 3.0 © Commonwealth of Australia <http://creativecommons.org/licenses/by/3.0/au/deed.en>

EPA PFAS Investigation Program

1 Eels Place, Parramatta, NSW 2150

EPA PFAS Investigation Program

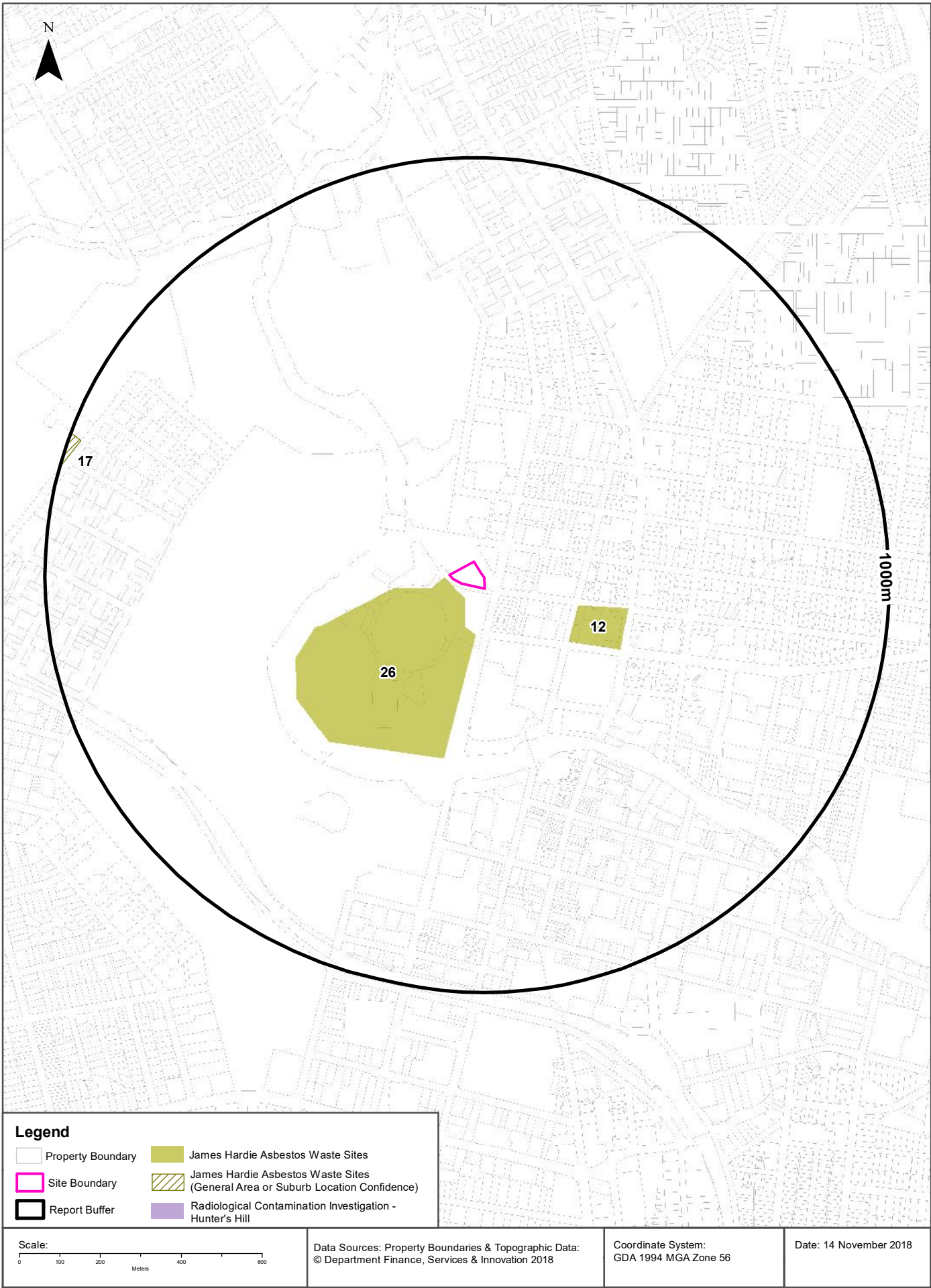
Sites that are part of the EPA PFAS investigation program, within the dataset buffer:

| Id | Site | Address | Location Confidence | Distance | Direction |
|-----|----------------------|---------|---------------------|----------|-----------|
| N/A | No records in buffer | | | | |

EPA PFAS Investigation Program: Environment Protection Authority
© State of New South Wales through the Environment Protection Authority

EPA Other Sites with Contamination Issues

1 Eels Place, Parramatta, NSW 2150



EPA Other Sites with Contamination Issues

1 Eels Place, Parramatta, NSW 2150

EPA Other Sites with Contamination Issues

This dataset contains other sites identified on the EPA website as having contamination issues. This dataset currently includes:

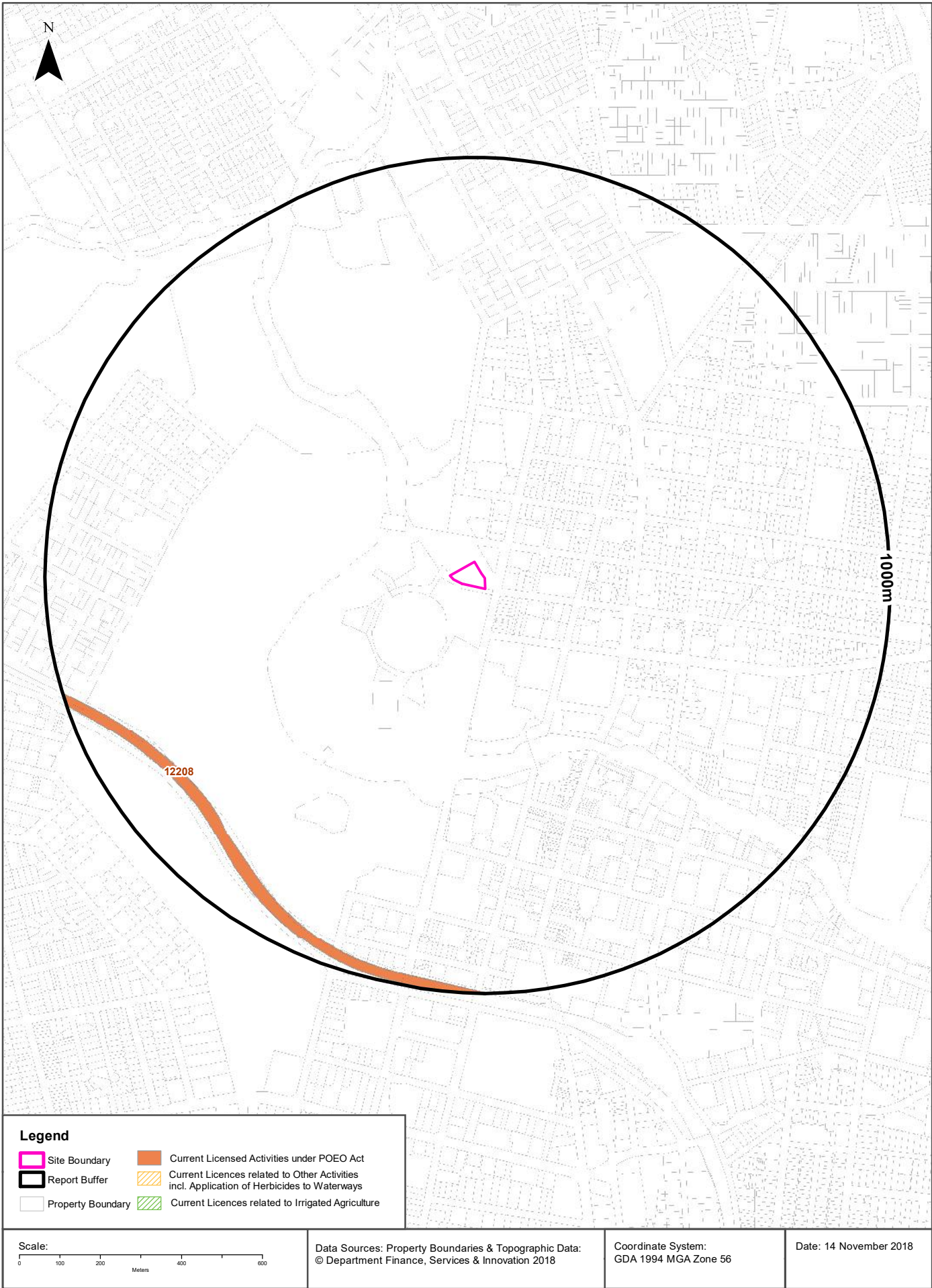
- James Hardie asbestos manufacturing and waste disposal sites
- Radiological investigation sites in Hunter's Hill

Sites within the dataset buffer:

| Site Id | Site Name | Site Address | Dataset | Comments | Location Confidence | Distance | Direction |
|---------|-------------------------------|------------------------------|-----------------------------------|---|----------------------------|----------|------------|
| 26 | Cumberland Oval | O'Connell Street, Parramatta | James Hardie Asbestos Waste Sites | Current Land Use: Parramatta Stadium Parramatta Pool | Premise Match | 14m | South West |
| 12 | Catt & Goldsmith Pty Ltd site | Victoria Rd, Parramatta | James Hardie Asbestos Waste Sites | Current Land Use: Commercial site Possibly a timber yard. | Premise Match | 231m | East |
| 17 | Parramatta showground | Old Windsor Rd, Westmead | James Hardie Asbestos Waste Sites | Current Land Use: Parramatta hospital being constructed on site | General Area/ Suburb Match | 970m | West |

EPA Other Sites with Contamination Issues: Environment Protection Authority

© State of New South Wales through the Environment Protection Authority



EPA Activities

1 Eels Place, Parramatta, NSW 2150

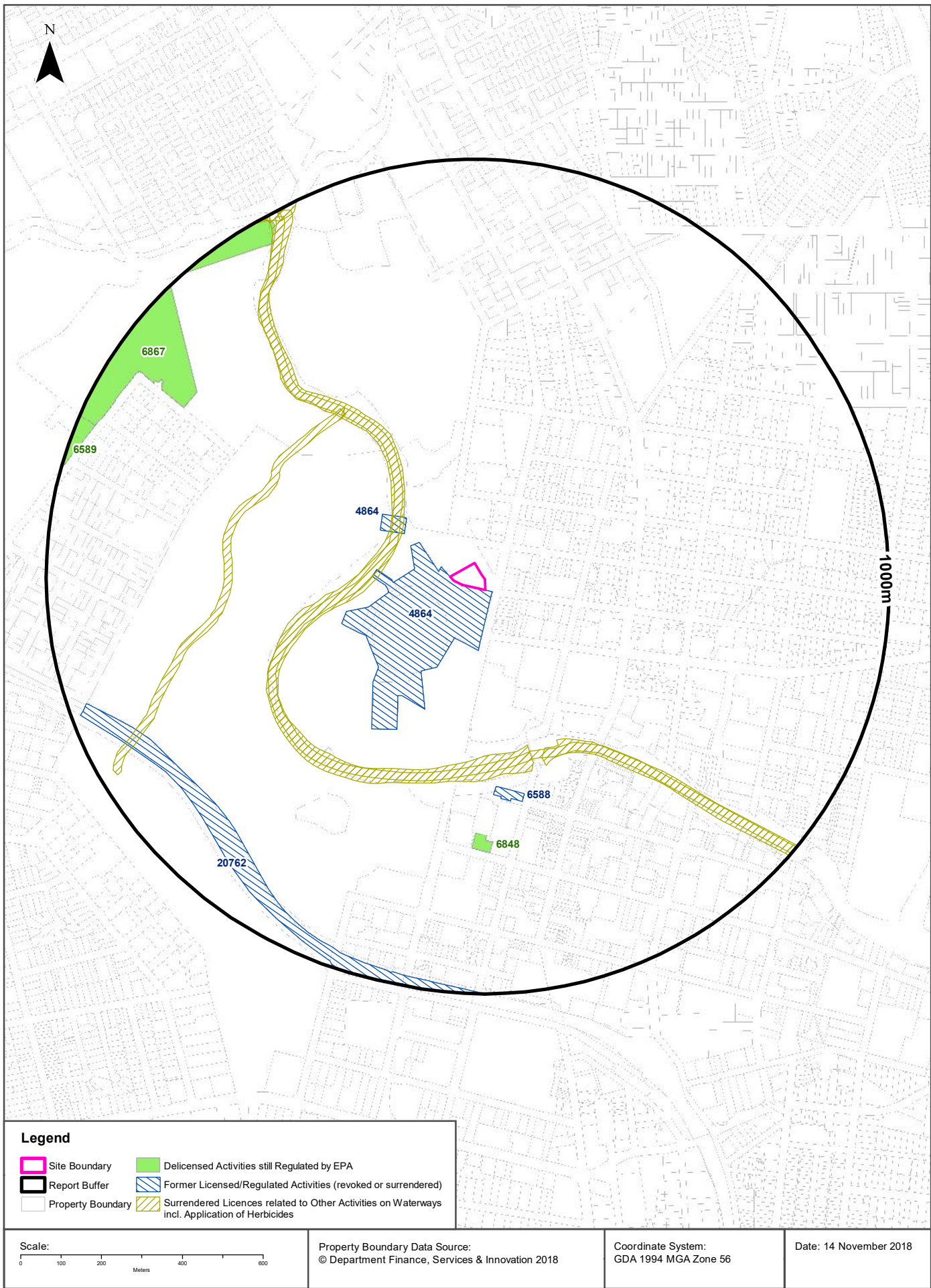
Licensed Activities under the POEO Act 1997

Licensed activities under the Protection of the Environment Operations Act 1997, within the dataset buffer:

| EPL | Organisation | Name | Address | Suburb | Activity | Loc Conf | Distance | Direction |
|-------|---------------|------|--|--------|-------------------------------|------------|----------|------------|
| 12208 | SYDNEY TRAINS | | PO BOX K349, HAYMARKET, NSW 1238 | | Railway systems activities | Road Match | 816m | South West |

POEO Licence Data Source: Environment Protection Authority

© State of New South Wales through the Environment Protection Authority



EPA Activities

1 Eels Place, Parramatta, NSW 2150

Delicensed Activities still regulated by the EPA

Delicensed activities still regulated by the EPA, within the dataset buffer:

| Licence No | Organisation | Name | Address | Suburb | Activity | Loc Conf | Distance | Direction |
|------------|---|------------------------------------|---|------------|--|---------------|----------|------------|
| 6848 | AUSTRALIAN RED CROSS SOCIETY | PARRAMATTA BLOOD SERVICE | 4 GEORGE ST | PARRAMATTA | Hazardous, Industrial or Group A Waste Generation or Storage | Premise Match | 602m | South |
| 6867 | THE SYDNEY CHILDREN'S HOSPITALS NETWORK (RANDWICK AND WESTMEAD) (INCORPORATING THE ROYAL ALEXANDRA HOSPITAL FOR CHILDREN) | THE CHILDRENS HOSPITAL AT WESTMEAD | CNR HAWKESBURY ROAD & HAINSWORTH STREET | WESTMEAD | Hazardous, Industrial or Group A Waste Generation or Storage | Premise Match | 776m | North West |
| 6589 | SYDNEY WEST AREA HEALTH SERVICE | WESTMEAD HOSPITAL | CNR HAWKESBURY AND DARCY ROAD | WESTMEAD | Hazardous, Industrial or Group A Waste Generation or Storage | Premise Match | 955m | West |

Delicensed Activities Data Source: Environment Protection Authority

© State of New South Wales through the Environment Protection Authority

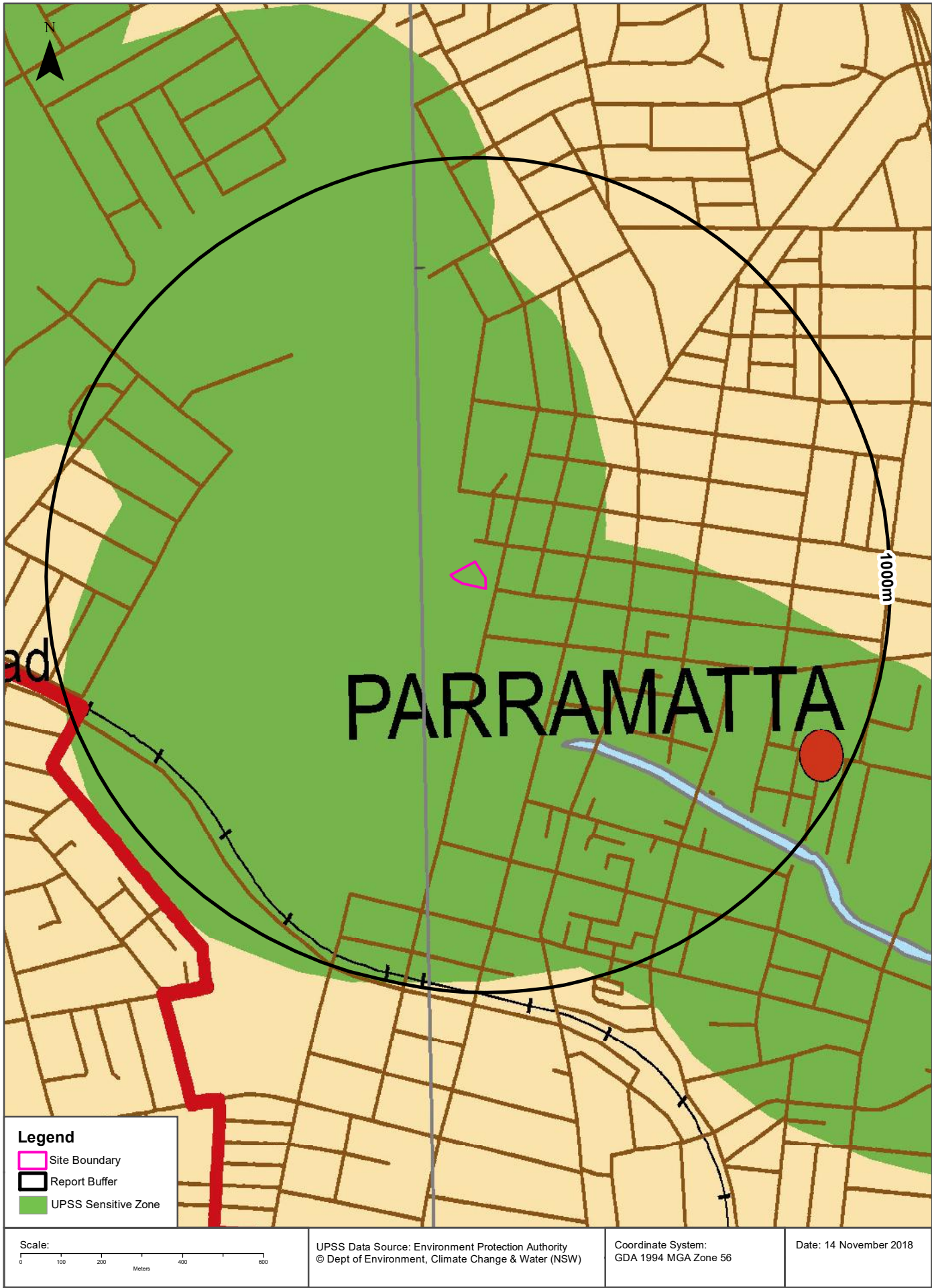
Former Licensed Activities under the POEO Act 1997, now revoked or surrendered

Former Licensed activities under the Protection of the Environment Operations Act 1997, now revoked or surrendered, within the dataset buffer:

| Licence No | Organisation | Location | Status | Issued Date | Activity | Loc Conf | Distance | Direction |
|------------|---|--|-------------|-------------|---|---------------------|----------|------------|
| 4864 | PARRAMATTA STADIUM TRUST | O'CONNELL STREET, PARRAMATTA, NSW 2150 | Surrendered | 26/06/2000 | Miscellaneous licensed discharge to waters (wet weather only) | Premise Match | 0m | South West |
| 4653 | LUHRMANN ENVIRONMENT MANAGEMENT PTY LTD | WATERWAYS THROUGHOUT NSW | Surrendered | | Other Activities / Non Scheduled Activity - Application of Herbicides | Network of Features | 151m | - |
| 4838 | Robert Orchard | Various Waterways throughout New South Wales - SYDNEY NSW 2000 | Surrendered | | Other Activities / Non Scheduled Activity - Application of Herbicides | Network of Features | 151m | - |
| 6630 | SYDNEY WEED & PEST MANAGEMENT PTY LTD | WATERWAYS THROUGHOUT NSW - PROSPECT, NSW, 2148 | Surrendered | | Other Activities / Non Scheduled Activity - Application of Herbicides | Network of Features | 151m | - |
| 6588 | SYDNEY WEST AREA HEALTH SERVICE | MARSDEN ROAD, PARRAMATTA, NSW 2150 | Surrendered | 30/03/2000 | Hazardous, Industrial or Group A Waste Generation or Storage | Premise Match | 488m | South |

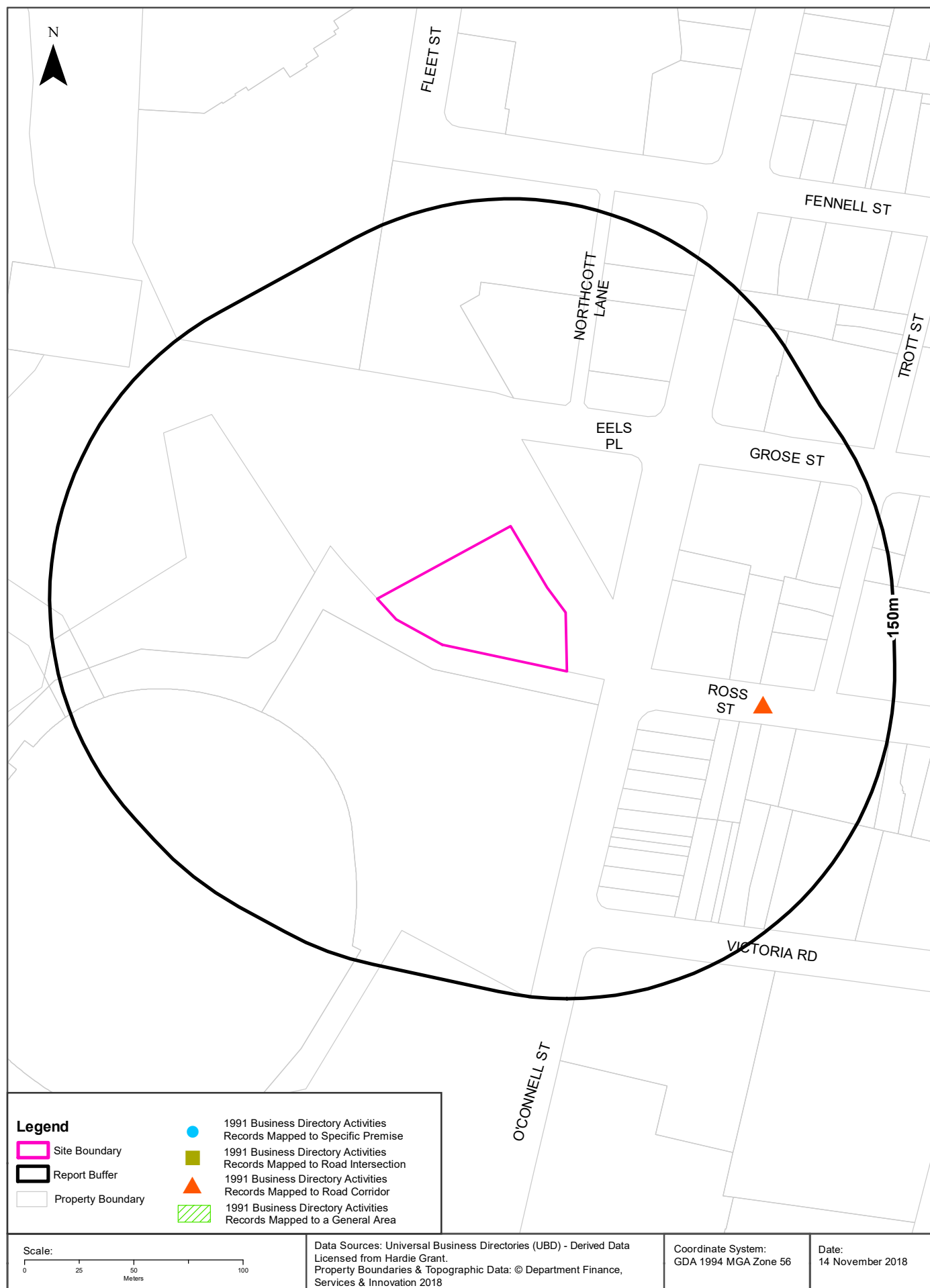
| Licence No | Organisation | Location | Status | Issued Date | Activity | Loc Conf | Distance | Direction |
|------------|---|---|-------------|-------------|----------------------------|------------|----------|------------|
| 20762 | Laing O'Rourke Australia Construction Pty Ltd | , within the rail corridor between Hawksbury Rd, Westmead and Marion St, Harris Park, PARRAMATTA, NSW 2150, | Surrendered | 19/04/2016 | Railway systems activities | Road Match | 808m | South West |

Former Licensed Activities Data Source: Environment Protection Authority
 © State of New South Wales through the Environment Protection Authority



1991 Historical Business Directory Records

1 Eels Place, Parramatta, NSW 2150



Historical Business Directories

1 Eels Place, Parramatta, NSW 2150

1991 Business to Business Directory Records Premise or Road Intersection Matches

Records from the 1991 UBD Business to Business Directory, mapped to a premise or road intersection, within the dataset buffer:

| Business Activity | Premise | Ref No. | Location Confidence | Distance to Feature Point | Direction |
|-------------------|----------------------|---------|---------------------|---------------------------|-----------|
| N/A | No records in buffer | | | | |

Business Directory Content Derived from Universal Business Directories (UBD) - Licensed from Hardie Grant

1991 Business to Business Directory Records Road or Area Matches

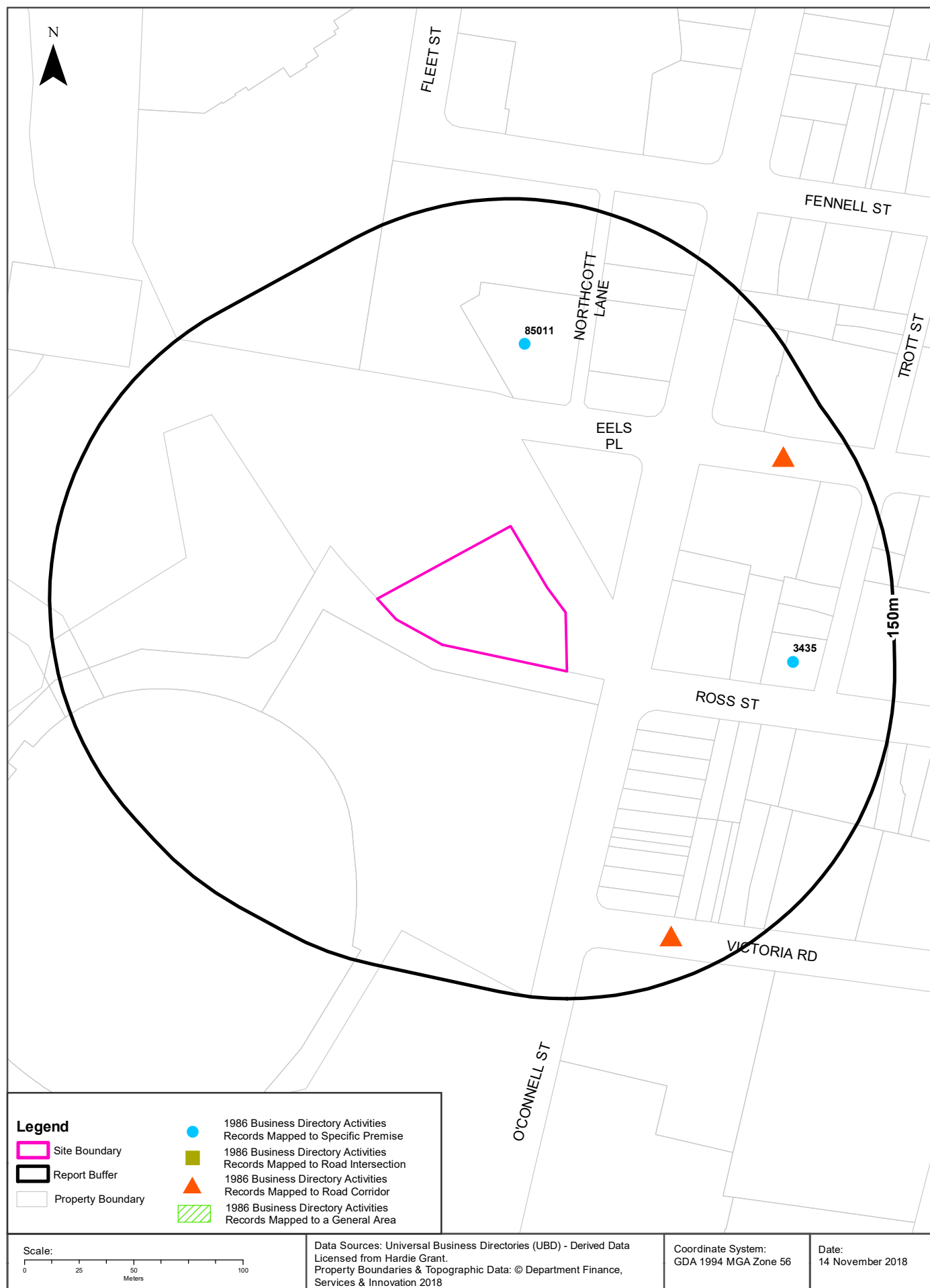
Records from the 1991 UBD Business to Business Directory, mapped to a road or an area, within the dataset buffer. Records are mapped to the road when a building number is not supplied, cannot be found, or the road has been renumbered since the directory was published:

| Business Activity | Premise | Ref No. | Location Confidence | Distance to Road Corridor or Area |
|--------------------|--|---------|---------------------|-----------------------------------|
| Real Estate Agents | Forge Industrial, Suite 7, Ross St., Parramatta 2150 | 60193 | Road Match | 37m |

Business Directory Content Derived from Universal Business Directories (UBD) - Licensed from Hardie Grant

1986 Historical Business Directory Records

1 Eels Place, Parramatta, NSW 2150



Historical Business Directories

1 Eels Place, Parramatta, NSW 2150

1986 Business to Business Directory Records Premise or Road Intersection Matches

Records from the 1986 UBD Business to Business Directory, mapped to a premise or road intersection, within the dataset buffer:

| Business Activity | Premise | Ref No. | Location Confidence | Distance to Feature Point | Direction |
|--------------------|--|---------|---------------------|---------------------------|-----------|
| SCHOOLS - SPECIAL. | Northcott School For Crippled Children; 2 Grose St., Parramatta. | 85011 | Premise Match | 84m | North |
| ARCHITECTS. | Buckland Druce & Rieth, 4 Ross St., Parramatta. | 3435 | Premise Match | 104m | East |

Business Directory Content Derived from Universal Business Directories (UBD) - Licensed from Hardie Grant

1986 Business to Business Directory Records Road or Area Matches

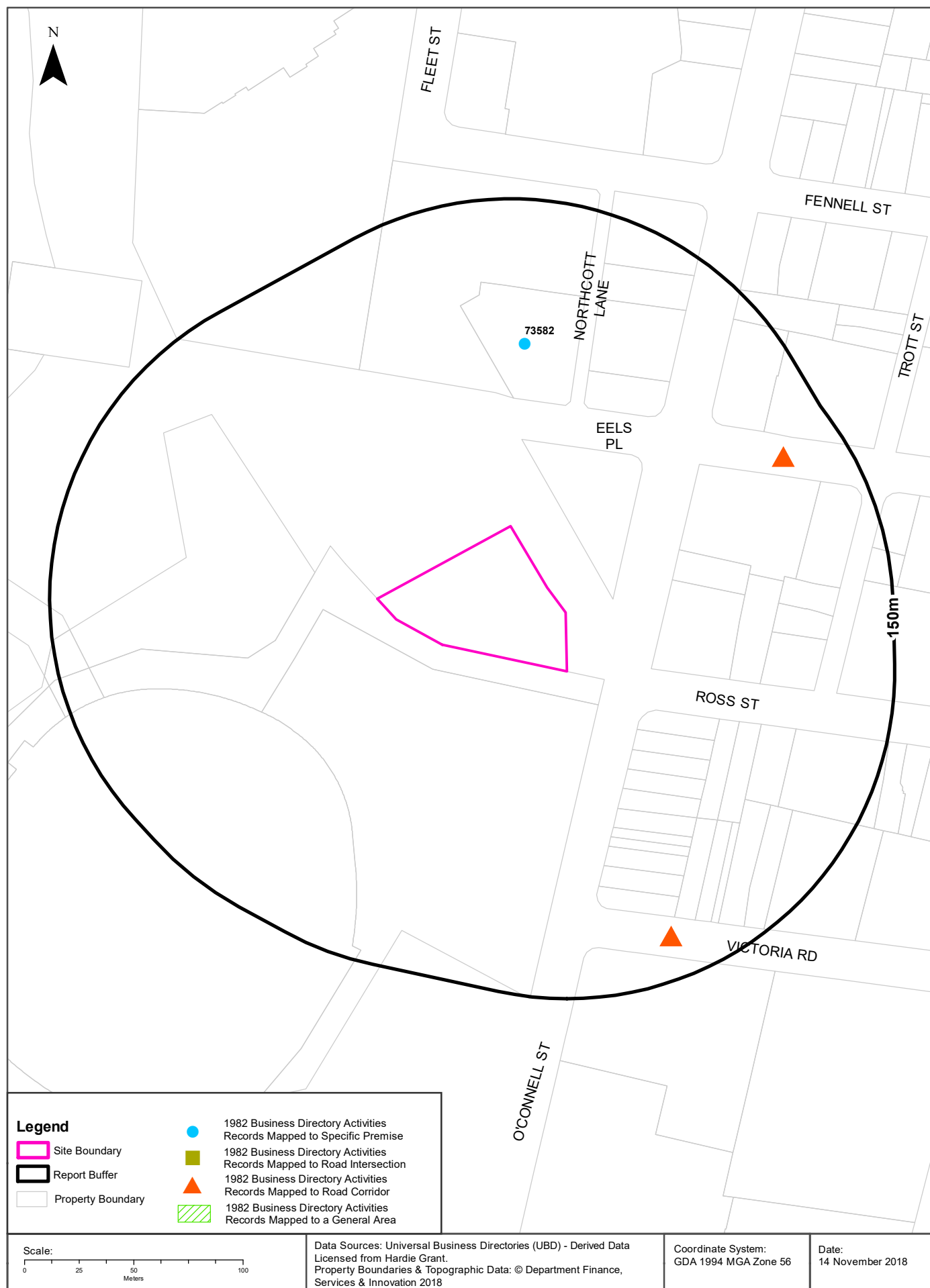
Records from the 1986 UBD Business to Business Directory, mapped to a road or an area, within the dataset buffer. Records are mapped to the road when a building number is not supplied, cannot be found, or the road has been renumbered since the directory was published:

| Business Activity | Premise | Ref No. | Location Confidence | Distance to Road Corridor or Area |
|---|--|---------|---------------------|-----------------------------------|
| ENGINEERS – GENERAL &/ OR MANUFACTURING &/ OR MECHANICAL. | Pendlebury, G. & Co., Grose St, Parramatta. | 30236 | Road Match | 89m |
| MOTOR TRANSMISSION SPECIALISTS. | Pendlebury, G. & Co., Grose St., Parramatta. | 68142 | Road Match | 89m |
| TILE - FLOOR &/OR WALL - DIST. &/OR MERCHANTS. | Keysor Alfred, A. Pty. Ltd., Victoria Rd., Parramatta. | 93339 | Road Match | 109m |
| TILE FIXERS - FLOOR &/OR WALL. | Keysor Alfred, A. Pty. Ltd., Victoria Rd., Parramatta. | 93237 | Road Match | 109m |
| TYRE DEALERS &/OR RETREADERS &/OR VULCANISERS. | Rydalmere Tyre Centre, Victoria Rd., Parramatta. | 96424 | Road Match | 109m |

Business Directory Content Derived from Universal Business Directories (UBD) - Licensed from Hardie Grant

1982 Historical Business Directory Records

1 Eels Place, Parramatta, NSW 2150



Historical Business Directories

1 Eels Place, Parramatta, NSW 2150

1982 Business Directory Records Premise or Road Intersection Matches

Records from the 1982 UBD Business Directory, mapped to a premise or road intersection, within the dataset buffer:

| Business Activity | Premise | Ref No. | Location Confidence | Distance to Feature Point | Direction |
|----------------------------|---|---------|---------------------|---------------------------|-----------|
| SCHOOLS - SPECIAL. (S1500) | Northcott School For Crippled Children, Parramatta Park,Parramatta. 2150. | 73582 | Premise Match | 84m | North |

Business Directory Content Derived from Universal Business Directories (UBD) - Licensed from Hardie Grant

1982 Business Directory Records Road or Area Matches

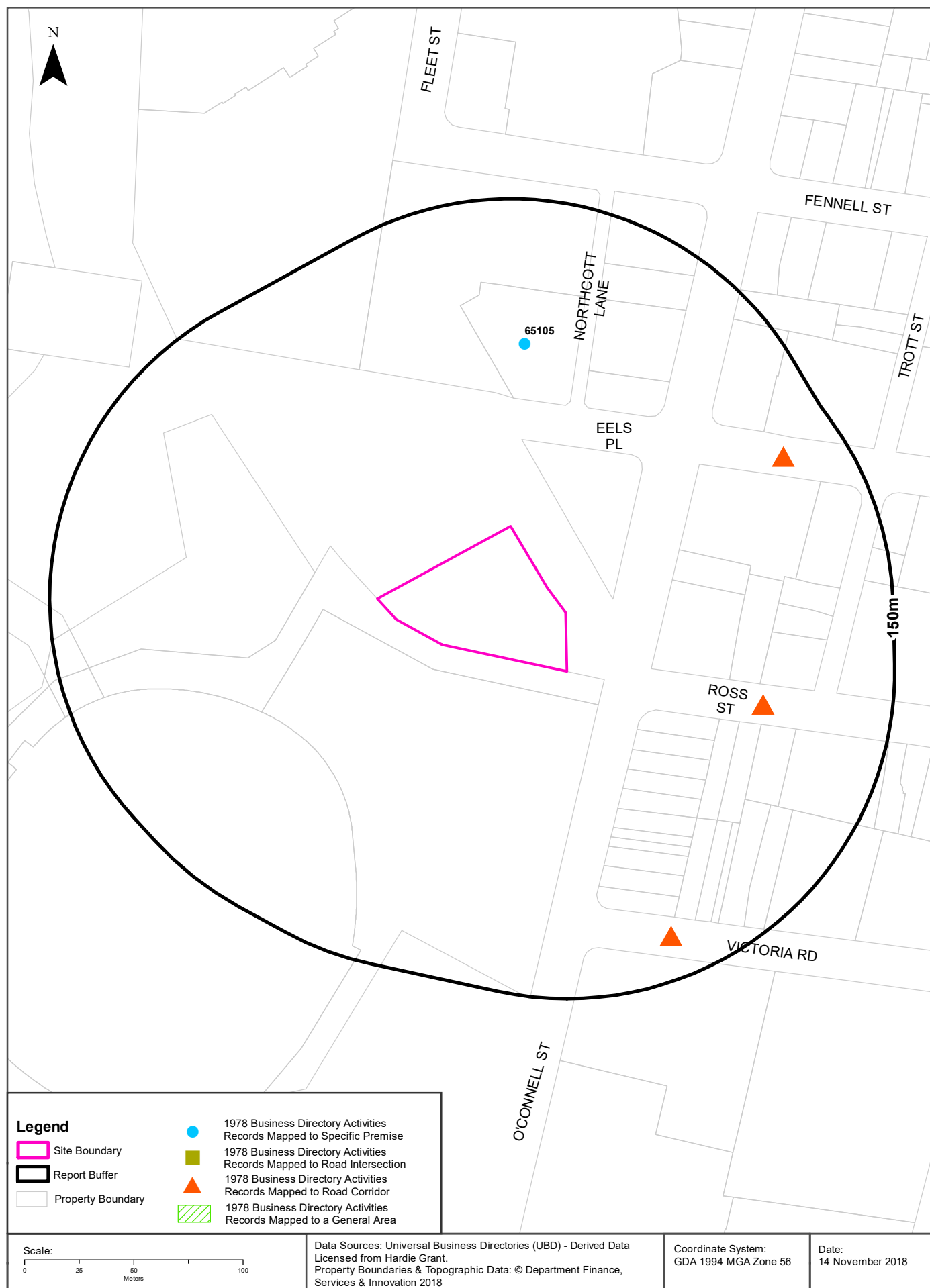
Records from the 1982 UBD Business Directory, mapped to a road or an area, within the dataset buffer. Records are mapped to the road when a building number is not supplied, cannot be found, or the road has been renumbered since the directory was published:

| Business Activity | Premise | Ref No. | Location Confidence | Distance to Road Corridor or Area |
|---|--|---------|---------------------|-----------------------------------|
| ENGINEERS-GENERAL &/OR MANUFACTURING &/OR MECHANICAL. (E7140) | Pendlebury, G. & Co, Grose St., Parramatta. 2150. | 28275 | Road Match | 89m |
| MOTOR TRANSMISSIONS. (M8240) | Pendlebury, G. & Co., Grose St., Parramatta 2150. | 59748 | Road Match | 89m |
| TILE FIXERS- FLOOR &/OR WALL(T4050) | Keysor Alfred, A, Pty, Ltd Victoria Rd., Parramatta. 2150. | 80050 | Road Match | 109m |
| TILE - FLOOR &/OR WALL - IMPS.&/OR MFRS. &/OR DIST. (T4065) | Keysor Alfred, A. Pty. Ltd., Victoria Rd., Parramatta. 2150. | 80134 | Road Match | 109m |
| TYRE DEALERS &/OR RETREADERS &/OR VULCANISERS. (T8830) | Rydalmere Tyre Centre, Victoria Rd., Parramatta. 2150. | 82706 | Road Match | 109m |

Business Directory Content Derived from Universal Business Directories (UBD) - Licensed from Hardie Grant

1978 Historical Business Directory Records

1 Eels Place, Parramatta, NSW 2150



Historical Business Directories

1 Eels Place, Parramatta, NSW 2150

1978 Business Directory Records Premise or Road Intersection Matches

Records from the 1978 UBD Business Directory, mapped to a premise or road intersection, within the dataset buffer:

| Business Activity | Premise | Ref No. | Location Confidence | Distance to Feature Point | Direction |
|-------------------|--|---------|---------------------|---------------------------|-----------|
| SCHOOLS-SPECIAL. | Northcott School For Crippled Children, Parramatta Park, Parramatta. | 65105 | Premise Match | 84m | North |

Business Directory Content Derived from Universal Business Directories (UBD) - Licensed from Hardie Grant

1978 Business Directory Records Road or Area Matches

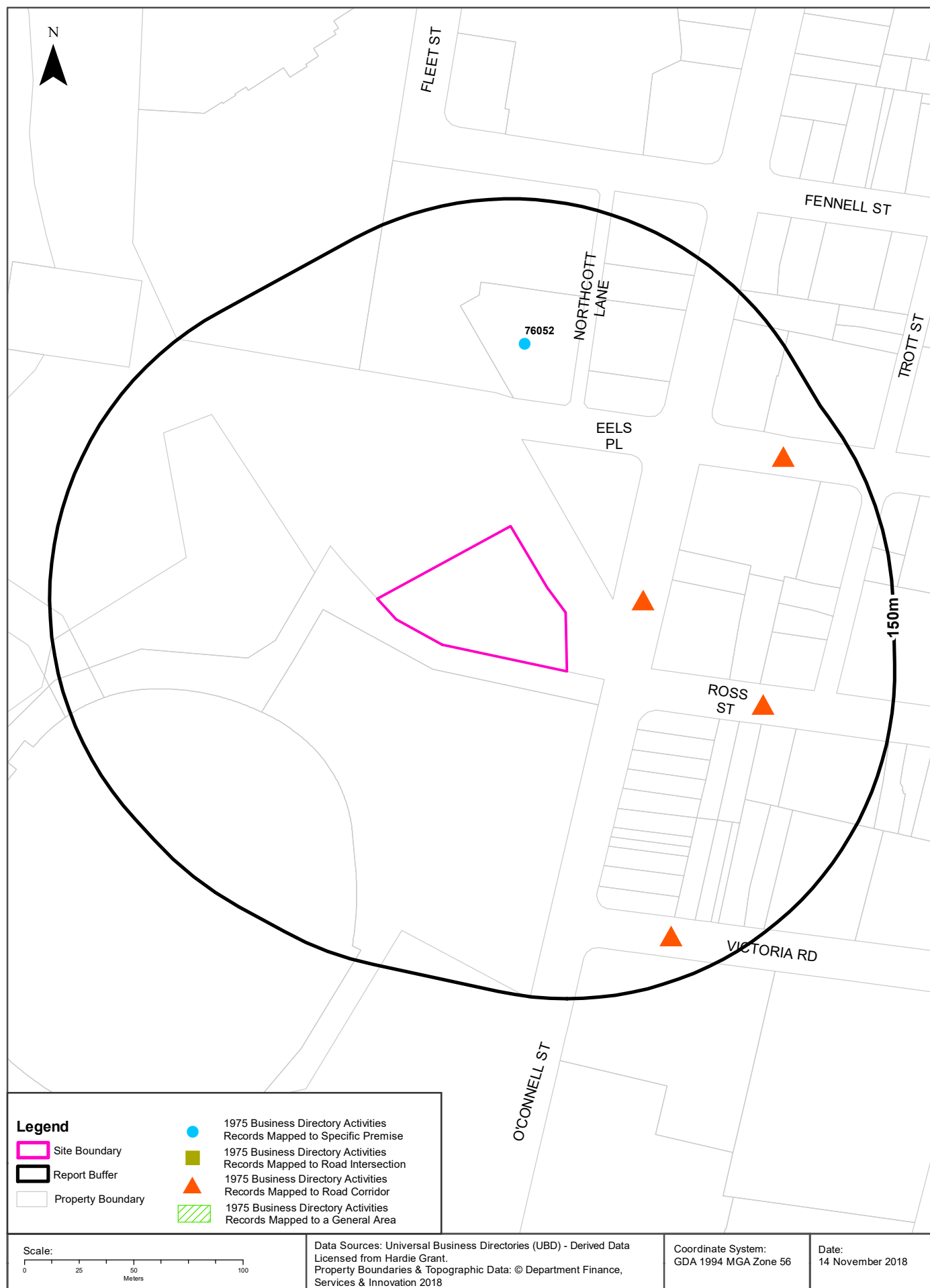
Records from the 1978 UBD Business Directory, mapped to a road or an area, within the dataset buffer. Records are mapped to the road when a building number is not supplied, cannot be found, or the road has been renumbered since the directory was published:

| Business Activity | Premise | Ref No. | Location Confidence | Distance to Road Corridor or Area |
|---|--|---------|---------------------|-----------------------------------|
| PICTURE FRAME MFRS. &/OR PICTURE FRAMERS. | Devriend Pty, Ltd., Ross St., Parramatta. | 57030 | Road Match | 37m |
| MOTOR SPARE PARTS MFRS.&/OR W/SALERS. | A.T.P. Aust. Pty. Ltd., Grose St., Parramatta. | 52872 | Road Match | 89m |
| ENGINEERS- GENERAL &/OR MANUFACTURING &/OR MECHANICAL | Pendlebury. A. & Co., Grose St., Parramatta. | 25328 | Road Match | 89m |
| BUILDERS SUPPLIERS. | Catt & Goldsmith Pty. Ltd., 34 Victoria Rd., Parramatta. | 8172 | Road Match | 109m |
| TIMBER MERCHANTS. | Catt & Goldsmith Pty. Ltd., 34 Victoria Rd., Parramatta. | 70879 | Road Match | 109m |
| CHEMISTS-PHARMACEUTICAL. | Danns Pharmacy. 146 Victoria Rd., Parramatta East. | 13126 | Road Match | 109m |
| MOTOR GARAGES &/OR ENGINEERS &/OR SERVICE STATIONS. | Golden Fleece Service Station. Victoria Rd., Parramatta. | 50146 | Road Match | 109m |
| TILE FIXERS-FLOOR &/OR WALL. | Keysor Alfred, A. Pty. Ltd., Victoria Rd., Parramatta. | 70636 | Road Match | 109m |
| TILE-FLOOR &/OR WALL IMPS. &/OR MFRS. &/OR DIST. | Keysor Alfred, A. Pty. Ltd., Victoria Rd., Parramatta. | 70710 | Road Match | 109m |
| TYRE DEALERS, RETREADERS ' &/OR VULCANIZERS. | Rydalmere Tyre Centre, Victoria Rd., Parramatta. | 72967 | Road Match | 109m |
| PAINTERS SUPPLIES &/OR REQUISITES. | Service Paint Co., Victoria Rd., Parramatta. | 55839 | Road Match | 109m |
| PAINT VARNISH OILS &/OR COLOUR MERCHANTS. | Service Paint Co., Victoria Rd.. Parramatta. | 55692 | Road Match | 109m |

Business Directory Content Derived from Universal Business Directories (UBD) - Licensed from Hardie Grant

1975 Historical Business Directory Records

1 Eels Place, Parramatta, NSW 2150



Historical Business Directories

1 Eels Place, Parramatta, NSW 2150

1975 Business Directory Records Premise or Road Intersection Matches

Records from the 1975 UBD Business Directory, mapped to a premise or road intersection, within the dataset buffer:

| Business Activity | Premise | Ref No. | Location Confidence | Distance to Feature Point | Direction |
|-------------------|---|---------|---------------------|---------------------------|-----------|
| SCHOOLS., SPECIAL | Northcott School For Crippled Children, Parramatta Park Parramatta. | 76052 | Premise Match | 84m | North |

Business Directory Content Derived from Universal Business Directories (UBD) - Licensed from Hardie Grant

1975 Business Directory Records Road or Area Matches

Records from the 1975 UBD Business Directory, mapped to a road or an area, within the dataset buffer. Records are mapped to the road when a building number is not supplied, cannot be found, or the road has been renumbered since the directory was published:

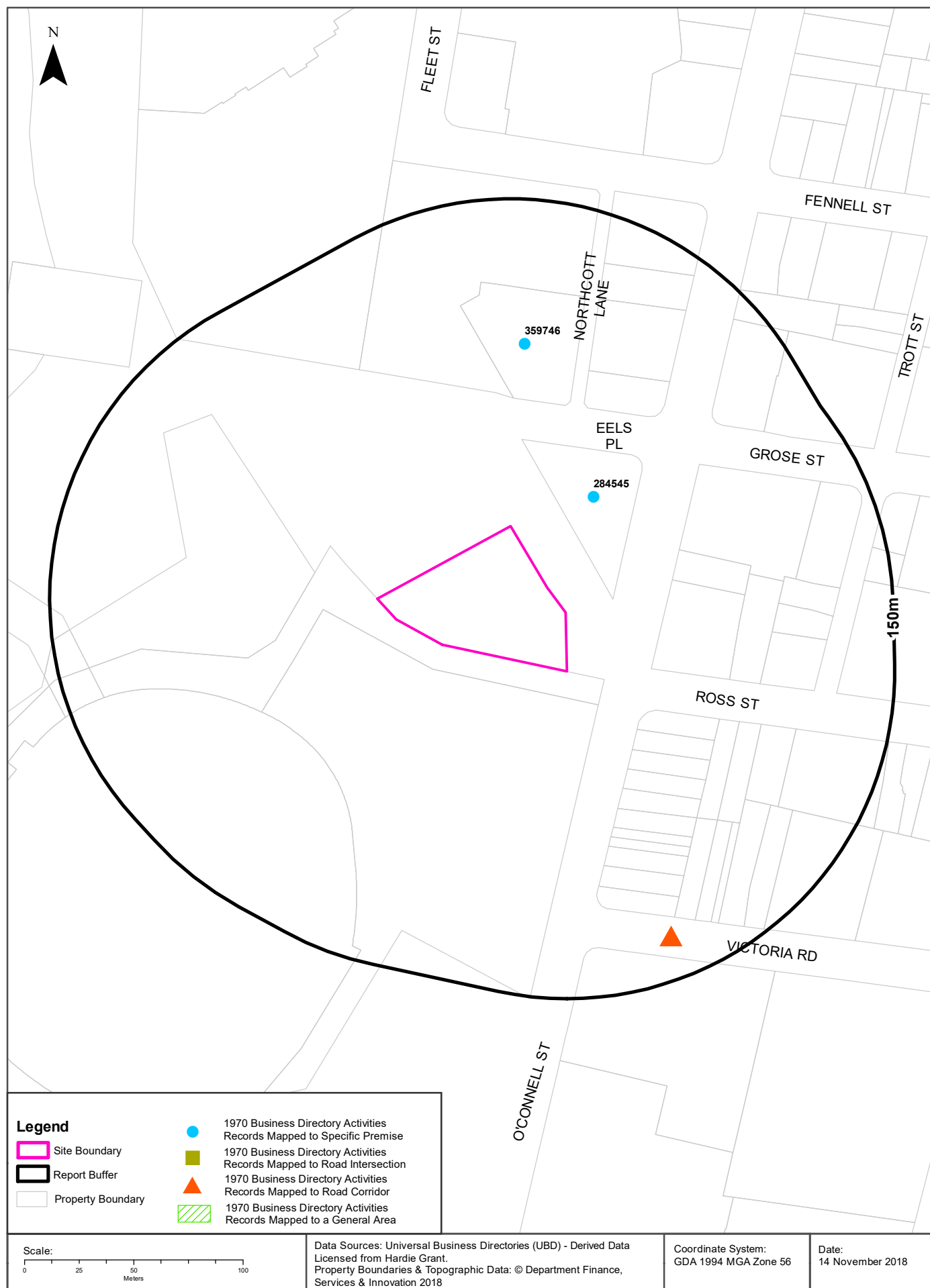
| Business Activity | Premise | Ref No. | Location Confidence | Distance to Road Corridor or Area |
|--|---|---------|---------------------|-----------------------------------|
| SANDWICH &/OR LUNCHEON SHOPS. | Park Gates Sandwich Shop, O'Connell St., Parramatta. | 75427 | Road Match | 19m |
| PICTURE FRAME MFRS. &/OR PICTURE FRAMERS. | Devriend Pty. Ltd., Ross St., Parramatta. | 67136 | Road Match | 37m |
| PICTURE THEATRE EQUIPMENT &/OR SUPPLIES. | Devriend Pty. Ltd., Ross St., Parramatta. | 67167 | Road Match | 37m |
| MOTOR SPARE PARTS MFRS. &/OR W/SALERS. | A.T.P. Aust. Pty. Ltd., Grose St. Parramatta. | 62388 | Road Match | 89m |
| ENGINEERS - GENERAL &/OR MANUFACTURING &/OR MECHANICAL | Pendlebury, & & Co., Grose St., Parramatta. | 29285 | Road Match | 89m |
| FRUITERERS &/OR GREENGROCERS. | Bardettas Fruit Market, 144 Victoria Rd. Parramatta East. | 34957 | Road Match | 109m |
| BUILDERS SUPPLIERS. | Catt & Goldsmith Pty. Ltd., 34 Victoria Rd., Parramatta | 9194 | Road Match | 109m |
| TIMBER MERCHANTS. | Catt & Goldsmith Pty. Ltd., 34 Victoria Rd., Parramatta. | 83411 | Road Match | 109m |
| MOTOR GARAGES &/OR ENGINEERS. | Cumberland Auto Port, 90 Victoria Rd., Parramatta. | 58733 | Road Match | 109m |
| CHEMISTS-PHARMACEUTICAL | Darin's Pharmacy, 146 Victoria Rd., Parramatta East. | 15173 | Road Match | 109m |
| MOTOR SERVICE STATIONS - PETROL, OIL | Golden Fleece Service Station. Victoria Rd., Parramatta. | 61786 | Road Match | 109m |
| JOINERY MFRS. | Harding, R. W. & K. A, Victoria Rd, Parramatta. | 46252 | Road Match | 109m |
| TILE FIXERS., FLOOR &/OR WALL. | Keysor Alfred, A. Pty. Ltd., Victoria Rd., Parramatta. | 83133 | Road Match | 109m |
| TILE.,FLOOR &/OR WALL IMPS. &/OR MFRS. &/OR DISTS. | Keysor Alfred, A. Pty. Ltd., Victoria Rd., Parramatta. | 83215 | Road Match | 109m |
| MILK, FRUIT JUICE BARS &/OR CONFECTIONERS. | Milk Bar, 144 Victoria Rd., Parramatta East. | 53614 | Road Match | 109m |
| TYRE DEALERS, RETREADERS &/OR VULCANIZERS, | Rydalmere Tyre Centre. Victoria Rd., Parramatta. | 85627 | Road Match | 109m |
| PAINTERS SUPPLIES &/OR REQUISITES. | Service Paint Co., Victoria Rd., Parramatta | 65805 | Road Match | 109m |

| Business Activity | Premise | Ref No. | Location Confidence | Distance to Road Corridor or Area |
|---|--|---------|---------------------|-----------------------------------|
| PAINT VARNISH OILS &/OR COLOUR MERCHANTS. | Service Paint Co., Victoria Rd., Parramatta. | 65612 | Road Match | 109m |

Business Directory Content Derived from Universal Business Directories (UBD) - Licensed from Hardie Grant

1970 Historical Business Directory Records

1 Eels Place, Parramatta, NSW 2150



Historical Business Directories

1 Eels Place, Parramatta, NSW 2150

1970 Business Directory Records Premise or Road Intersection Matches

Records from the 1970 UBD Business Directory, mapped to a premise or road intersection, within the dataset buffer:

| Business Activity | Premise | Ref No. | Location Confidence | Distance to Feature Point | Direction |
|--------------------------------|---|---------|---------------------|---------------------------|------------|
| CLUBS & SPORTING BODIES (C487) | Parramatta Leagues' Club Ltd., 15 O'Connell St., Parramatta | 284545 | Premise Match | 39m | North East |
| SCHOOLS-SPECIAL (S152) | Northcott School for Crippled Children, Parramatta Park, Parramatta | 359746 | Premise Match | 84m | North |

Business Directory Content Derived from Universal Business Directories (UBD) - Licensed from Hardie Grant

1970 Business Directory Records Road or Area Matches

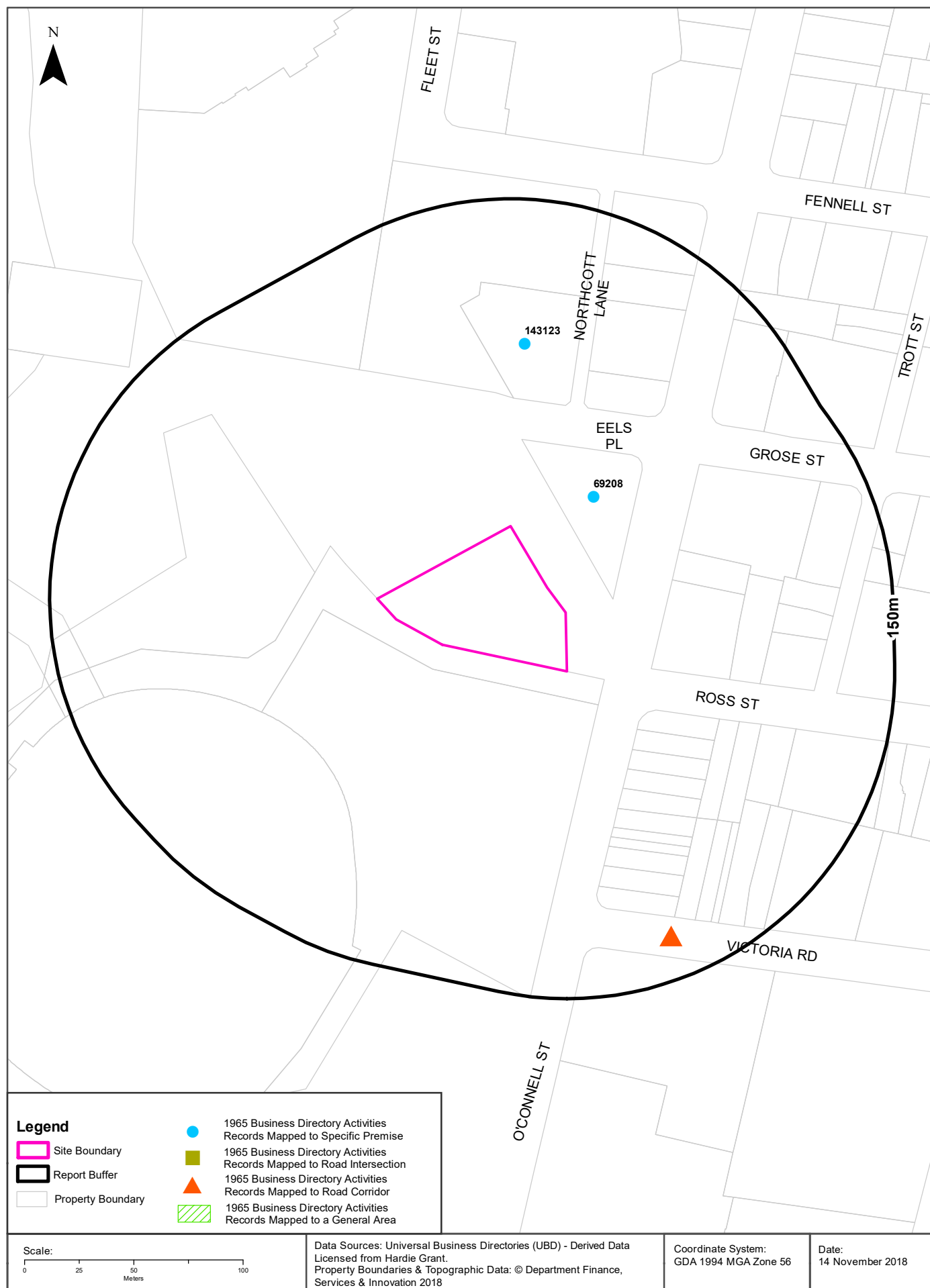
Records from the 1970 UBD Business Directory, mapped to a road or an area, within the dataset buffer. Records are mapped to the road when a building number is not supplied, cannot be found, or the road has been renumbered since the directory was published:

| Business Activity | Premise | Ref No. | Location Confidence | Distance to Road Corridor or Area |
|---|---|---------|---------------------|-----------------------------------|
| ACCOUNTANTS & AUDITORS (A040) | Bartlett, JE., Victoria St., Parramatta | 258527 | Road Match | 109m |
| BUILDERS & CONTRACTORS (B800) | Domus Constructions, Victoria Rd., Parramatta. | 270079 | Road Match | 109m |
| BUILDERS & CONTRACTORS (B800) | Domus Design Pty. Ltd., Victoria Rd., Parramatta | 270080 | Road Match | 109m |
| MOTOR SERVICE STATIONS-PETROL, OIL, Etc. (M716) | Parkview Service Station, Victoria Rd. Parramatta | 341386 | Road Match | 109m |
| DIVING EQUIPMENT MFRS. &/OR DISTRIBUTORS (D416) | Total Service Station, Victoria Rd., Parramatta | 289973 | Road Match | 109m |
| MOTOR GARAGES & ENGINEERS (M6S6) | Total Service Station, Victoria Rd. Parramatta | 338774 | Road Match | 109m |
| MOTOR GARAGES & ENGINEERS (M6S6) | Triangle Auto Port, 90-94 Victoria Rd. Parramatta | 338786 | Road Match | 109m |

Business Directory Content Derived from Universal Business Directories (UBD) - Licensed from Hardie Grant

1965 Historical Business Directory Records

1 Eels Place, Parramatta, NSW 2150



Historical Business Directories

1 Eels Place, Parramatta, NSW 2150

1965 Business Directory Records Premise or Road Intersection Matches

Records from the 1965 UBD Business Directory, mapped to a premise or road intersection, within the dataset buffer:

| Business Activity | Premise | Ref No. | Location Confidence | Distance to Feature Point | Direction |
|-------------------------|--|---------|---------------------|---------------------------|------------|
| Clubs & Sporting Bodies | Parramatta Leagues' Club Ltd., 15 O'Connell St., Parramatta | 69208 | Premise Match | 39m | North East |
| Schools - Special | Northcott School for Crippled Children., Parramatta Park, Parramatta | 143123 | Premise Match | 84m | North |

Business Directory Content Derived from Universal Business Directories (UBD) - Licensed from Hardie Grant

1965 Business Directory Records Road or Area Matches

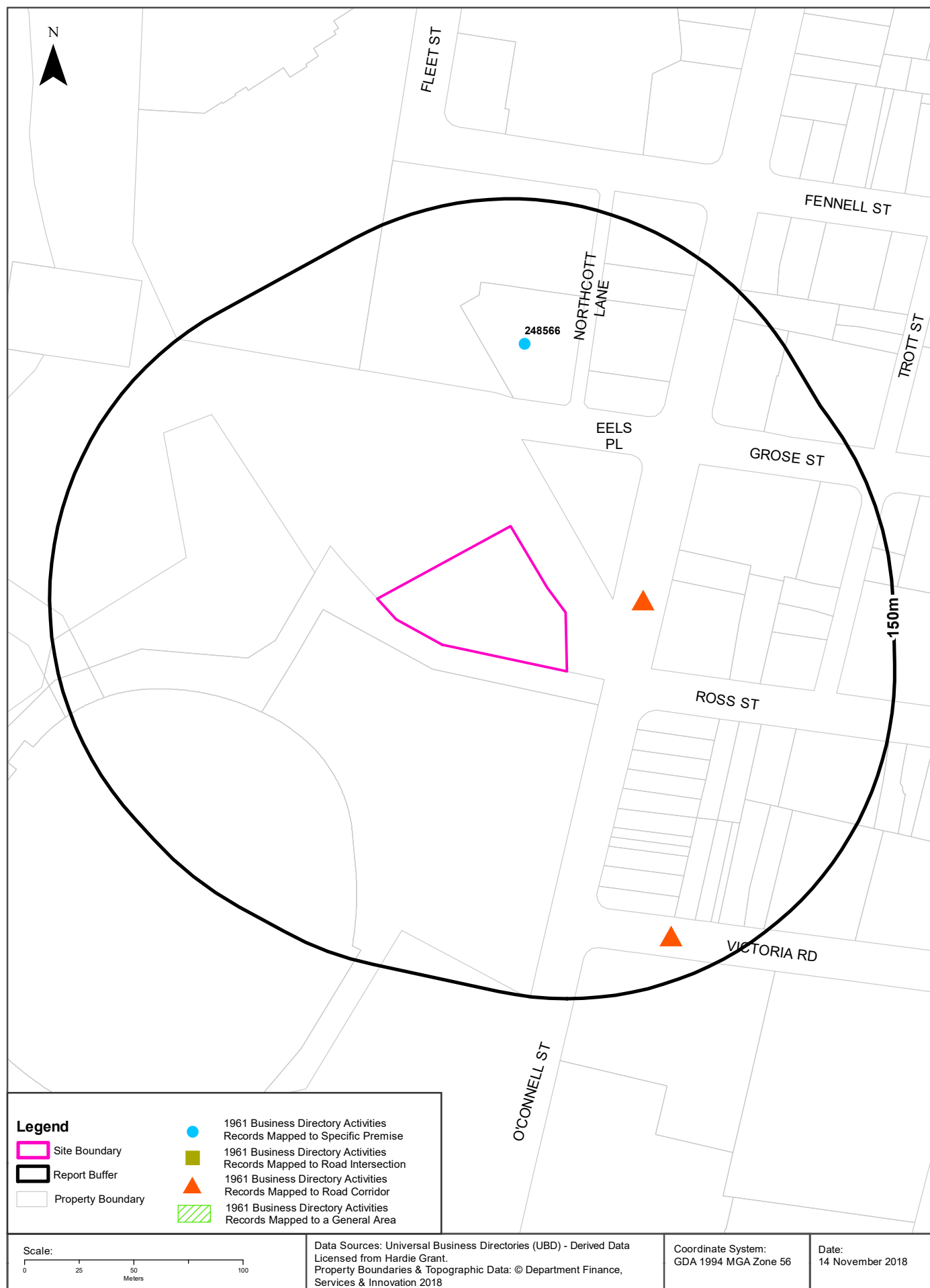
Records from the 1965 UBD Business Directory, mapped to a road or an area, within the dataset buffer. Records are mapped to the road when a building number is not supplied, cannot be found, or the road has been renumbered since the directory was published:

| Business Activity | Premise | Ref No. | Location Confidence | Distance to Road Corridor or Area |
|--|---|---------|---------------------|-----------------------------------|
| Schools/Colleges - Private/Public | Our Lady of Mercy Girls' Colleges, Victoria Rd., Pmta | 158599 | Road Match | 109m |
| Motor Garages & Engineers | Triangle Auto Port, 90-94 Victoria Rd. Parramatta | 123190 | Road Match | 109m |
| Motor Service Stations - Petrol, Oil, Etc. | Triangle Auto Port, 90-94 Victoria Rd. Parramatta | 126025 | Road Match | 109m |

Business Directory Content Derived from Universal Business Directories (UBD) - Licensed from Hardie Grant

1961 Historical Business Directory Records

1 Eels Place, Parramatta, NSW 2150



Historical Business Directories

1 Eels Place, Parramatta, NSW 2150

1961 Business Directory Records Premise or Road Intersection Matches

Records from the 1961 UBD Business Directory, mapped to a premise or road intersection, within the dataset buffer:

| Business Activity | Premise | Ref No. | Location Confidence | Distance to Feature Point | Direction |
|-------------------|---|---------|---------------------|---------------------------|-----------|
| SCHOOLS-SPECIAL | Northcott School for Crippled Children, Parramatta Park, Parramatta | 248566 | Premise Match | 84m | North |

Business Directory Content Derived from Universal Business Directories (UBD) - Licensed from Hardie Grant

1961 Business Directory Records Road or Area Matches

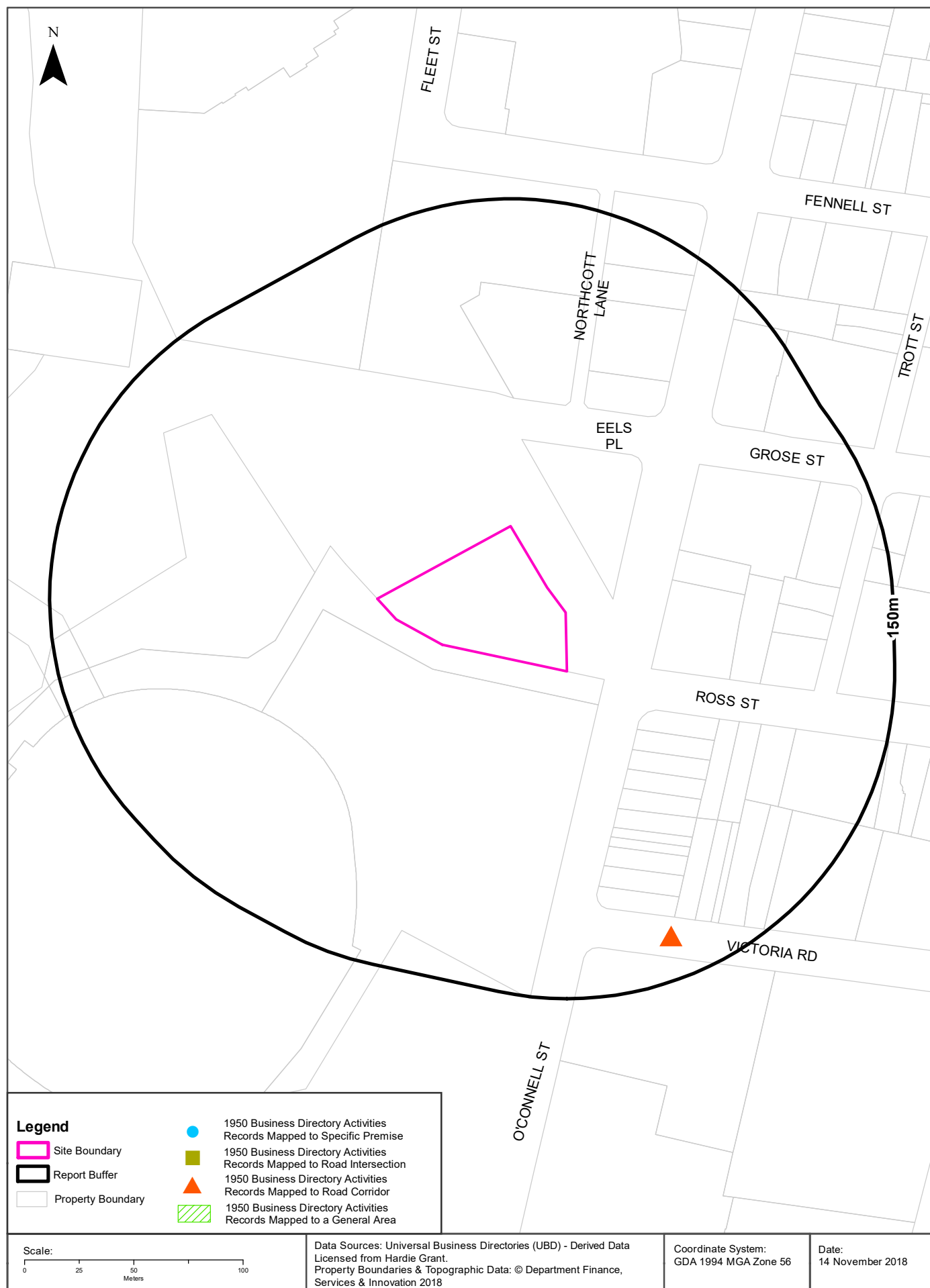
Records from the 1961 UBD Business Directory, mapped to a road or an area, within the dataset buffer. Records are mapped to the road when a building number is not supplied, cannot be found, or the road has been renumbered since the directory was published:

| Business Activity | Premise | Ref No. | Location Confidence | Distance to Road Corridor or Area |
|---------------------------------|---|---------|---------------------|-----------------------------------|
| SCHOOLS/COLLEGES-PRIVATE/PUBLIC | King's Preparatory School, O'Connell St., Parramatta | 248316 | Road Match | 19m |
| SCHOOLS/COLLEGES-PRIVATE/PUBLIC | Our Lady of Mercy Girls' Colleges, Victoria Rd., Parramatta | 366080 | Road Match | 109m |

Business Directory Content Derived from Universal Business Directories (UBD) - Licensed from Hardie Grant

1950 Historical Business Directory Records

1 Eels Place, Parramatta, NSW 2150



Historical Business Directories

1 Eels Place, Parramatta, NSW 2150

1950 Business Directory Records Premise or Road Intersection Matches

Records from the 1950 UBD Business Directory, mapped to a premise or road intersection, within the dataset buffer:

| Business Activity | Premise | Ref No. | Location Confidence | Distance to Feature Point | Direction |
|-------------------|----------------------|---------|---------------------|---------------------------|-----------|
| N/A | No records in buffer | | | | |

Business Directory Content Derived from Universal Business Directories (UBD) - Licensed from Hardie Grant

1950 Business Directory Records Road or Area Matches

Records from the 1950 UBD Business Directory, mapped to a road or an area, within the dataset buffer. Records are mapped to the road when a building number is not supplied, cannot be found, or the road has been renumbered since the directory was published:

| Business Activity | Premise | Ref No. | Location Confidence | Distance to Road Corridor or Area |
|--|--|---------|---------------------|-----------------------------------|
| CARPENTERS & JOINERS | Catt and Goldsmith, Victoria Rd., Parramatta | 17860 | Road Match | 109m |
| TIMBER MERCHANTS | Catt and Goldsmith, Victoria Rd., Parramatta | 78025 | Road Match | 109m |
| MIXED BUSINESSES & GENERAL STORES | Eldershaw, Mrs. E., Victoria Rd., Parramatta | 79846 | Road Match | 109m |
| FURNITURE MANUFACTURERS & WHOLESALEERS-GENERAL | Jackson, Jim, Victoria Rd., Parramatta | 52771 | Road Match | 109m |
| GROCERS-RETAIL | Mercer, J., Victoria Rd., Parramatta | 58376 | Road Match | 109m |
| MILK BARS & CONFECTIONERS | Mercer, J., Victoria Rd., Parramatta | 77046 | Road Match | 109m |

Business Directory Content Derived from Universal Business Directories (UBD) - Licensed from Hardie Grant

Historical Business Directories

1 Eels Place, Parramatta, NSW 2150

Dry Cleaners, Motor Garages & Service Stations Premise or Road Intersection Matches

Dry Cleaners, Motor Garages & Service Stations from UBD Business Directories, mapped to a premise or road intersection, within the dataset buffer:

| Business Activity | Premise | Ref No. | Year | Location Confidence | Distance to Feature Point | Direction |
|---|--|---------|------|---------------------|---------------------------|------------|
| Motor Garages & Engineers | Roden, R. G., 2a Villiers St. Parramatta | 123185 | 1965 | Premise Match | 256m | East |
| Dry Cleaners, Pressers/Dyers | Swank Dry Cleaners, 377 Church St., Parramatta | 76355 | 1965 | Premise Match | 317m | East |
| DRY CLEANERS, PRESSERS / DYERS | Swank Dry Cleaners, 377 Church St., Parramatta | 299288 | 1961 | Premise Match | 317m | East |
| MOTOR SERVICE STATIONS—PETROL, OIL, Etc. | Town & Country Garage Pty. Ltd., 425 Church St. PARRAMATTA | 351227 | 1961 | Premise Match | 341m | East |
| Motor Service Stations - Petrol, Oil, Etc. | Town & Country Garage Pty. Ltd., 425 Church St. Parramatta | 126024 | 1965 | Premise Match | 344m | East |
| MOTOR GARAGES & ENGINEERS | Glover's Service Station, Church & Grose Sts. PARRAMATTA | 347236 | 1961 | Road Intersection | 376m | East |
| Motor Service Stations - Petrol, Oil, Etc. | Gooley, J. P. & V. M., Cnr. Church St. & Victoria Rd. Parramatta | 126012 | 1965 | Road Intersection | 376m | South East |
| Motor Service Stations - Petrol, Oil, Etc. | Total Service Station, Cnr. Church St. & Victoria Rd. Parramatta | 126023 | 1965 | Road Intersection | 376m | South East |
| MOTOR SERVICE STATIONS—PETROL, Etc. | H. and B. Service Station (F. S. Barker, Propr.), 425 Church St., Parramatta | 86025 | 1950 | Premise Match | 377m | East |
| MOTOR GARAGES &/OR ENGINEERS &/OR SERVICE STATIONS. | City Auto Port, 428 Church St., Parramatta. | 49807 | 1978 | Premise Match | 391m | East |
| MOTOR GARAGES &/OR ENGINEERS. | Larke-Hoskins Pty. Ltd., 408 Church St., Parramatta. | 59146 | 1975 | Premise Match | 394m | East |
| MOTOR SERVICE STATIONS - PETROL, OIL | Larke-Hoskins Pty. Ltd., 408 Church St., Parramatta. | 61844 | 1975 | Premise Match | 394m | East |
| MOTOR SERVICE STATIONS—PETROL,OIL,Etc. (M716) | Larke-Hoskins Pty. Ltd., 406-408 Church St. PARRAMATTA | 341270 | 1970 | Premise Match | 394m | East |
| MOTOR GARAGES & ENGINEERS(M6S6) | Larke-Hoskins Pty. Ltd., 406-408 Church St. PARRAMATTA | 338148 | 1970 | Premise Match | 394m | East |
| Motor Garages & Engineers | Larke-Hoskins Pty. Ltd., 406-408 Church St. Parramatta | 123175 | 1965 | Premise Match | 394m | East |
| Motor Service Stations - Petrol, Oil, Etc. | Larke-Hoskins Pty. Ltd., 406-408 Church St. Parramatta | 126016 | 1965 | Premise Match | 394m | East |
| MOTOR SERVICE STATIONS—PETROL, OIL, Etc. | Larke-Hoskins Pty. Ltd., 406-408 Church St. PARRAMATTA | 350778 | 1961 | Premise Match | 394m | East |
| MOTOR GARAGES & ENGINEERS | Larke-Hoskins Pty. Ltd., 406-408 Church St. PARRAMATTA | 347551 | 1961 | Premise Match | 394m | East |
| MOTOR GARAGES &/OR ENGINEERS. | Cty Auto Port, 428 Church St., Parramatta. | 58668 | 1975 | Premise Match | 395m | East |
| DRY CLEANERS, PRESSERS&/OR DYERS. | Jack's Dry Cleaning, 420 Church St., Parramatta | 24086 | 1975 | Premise Match | 397m | East |
| Motor Service Stations - Petrol, Oil, Etc. | City Auto Port (Shell), 428 Church St. Parramatta | 126005 | 1965 | Premise Match | 397m | East |
| MOTOR GARAGES & ENGINEERS(M6S6) | City Auto Port, 428 Church St. PARRAMATTA | 337577 | 1970 | Premise Match | 401m | East |
| DRY CLEANERS, PRESSERS & DYERS | Spotless Dry Cleaners and Dyers Co. (Young's Library, Agent), 414 Church St., Parramatta North | 35697 | 1950 | Premise Match | 404m | East |
| Motor Service Stations - Petrol, Oil, Etc. | Parramatta Park View Service Station, 382 Church St. Parramatta | 126021 | 1965 | Premise Match | 418m | South East |
| Motor Garages & Engineers | Preston Service Center, 382 Church St. Parramatta | 123183 | 1965 | Premise Match | 418m | South East |
| MOTOR SERVICE STATIONS—PETROL, OIL, Etc. | Parramatta Park View Service Station, 382 Church St. PARRAMATTA | 350945 | 1961 | Premise Match | 418m | South East |

| Business Activity | Premise | Ref No. | Year | Location Confidence | Distance to Feature Point | Direction |
|---|---|---------|------|---------------------|---------------------------|------------|
| MOTOR GARAGES & ENGINEERS | Preston Service Center, 382 Church St. PARRAMATTA | 347941 | 1961 | Premise Match | 418m | South East |
| MOTOR GARAGES &/OR ENGINEERS | Charles and Dwyer, 382 Church St., Parramatta | 83582 | 1950 | Premise Match | 418m | South East |
| MOTOR SERVICE STATIONS-PETROL, Etc. | Jarmans Service Station, 382 Church St., Parramatta | 86084 | 1950 | Premise Match | 418m | South East |
| MOTOR SERVICE STATIONS-PETROL, Etc. | Parramatta Park View Service Station, 382 Church St., Parramatta | 86270 | 1950 | Premise Match | 418m | South East |
| MOTOR GARAGES &/OR ENGINEERS | Preston Service Center, 382 Church St., Parramatta | 84231 | 1950 | Premise Match | 418m | South East |
| MOTOR SERVICE STATIONS-PETROL, Etc. | Prestons Service Centre, 382 Church St., Parramatta | 86300 | 1950 | Premise Match | 418m | South East |
| MOTOR GARAGES &/OR ENGINEERS &/OR SERVICE STATIONS. | Coranto Service Station, 435 Church St., Parramatta. | 49845 | 1978 | Premise Match | 421m | North East |
| MOTOR GARAGES &/OR ENGINEERS. | Coranto Service Station, 435 Church St., Parramatta. | 58703 | 1975 | Premise Match | 421m | North East |
| MOTOR GARAGES &/OR ENGINEERS. | Coranto Service Station. 435 Church St., Parramatta. | 58702 | 1975 | Premise Match | 421m | North East |
| MOTOR GARAGES & ENGINEERS(M6S6) | Coranto Service Station, 435 Church St. PARRAMATTA | 337616 | 1970 | Premise Match | 421m | North East |
| Motor Service Stations - Petrol, Oil, Etc. | Coranto Service Station, 435 Church St. Parramatta | 126006 | 1965 | Premise Match | 421m | North East |
| MOTOR SERVICE STATIONS—PETROL, OIL, Etc. | Corant, Service Station, 435 Church St. PARRAMATTA | 350499 | 1961 | Premise Match | 421m | North East |
| DRY CLEANERS, PRESSERS & DYERS | Nu-way Dry Cleaners, 341 Church St., Parramatta | 35576 | 1950 | Premise Match | 438m | South East |
| MOTOR GARAGES &/OR ENGINEERS &/OR SERVICE STATIONS. | Campbell, R.. (Caltex), 451 Church St., Parramatta. | 49750 | 1978 | Premise Match | 461m | North East |
| MOTOR GARAGES & ENGINEERS(M6S6) | Campbell, R, 451 Church St. PARRAMATTA | 337517 | 1970 | Premise Match | 461m | North East |
| MOTOR GARAGES &/OR ENGINEERS. | Campbell, R., 451 Church St., Parramatta. | 58624 | 1975 | Premise Match | 462m | North East |
| MOTOR GARAGES & SERVICE STATIONS. | Esso Parramatta Service Station, 350 Church St., Parramatta. | 64652 | 1986 | Premise Match | 484m | South East |
| MOTOR GARAGES &/OR ENGINEERS &/OR SERVICE STATIONS. (M6860) | Esso Parramatta Service Station, 350 Church St., Parramatta.2150. | 56722 | 1982 | Premise Match | 484m | South East |
| MOTOR GARAGES &/OR ENGINEERS &/OR SERVICE STATIONS. | Esso Service Station, 350 Church St., Parramatta. | 49978 | 1978 | Premise Match | 484m | South East |
| MOTOR GARAGES &/OR ENGINEERS. | Esso Service Station, 350 Church St., Parramatta. | 58818 | 1975 | Premise Match | 484m | South East |
| MOTOR GARAGES & ENGINEERS(M6S6) | Esso Service Station, 350 Church St. Parramatta | 337751 | 1970 | Premise Match | 484m | South East |
| Motor Garages & Engineers | Esso Service Station, 350 Church St. Parramatta | 123169 | 1965 | Premise Match | 484m | South East |
| Motor Service Stations - Petrol, Oil, Etc. | Harwood Motors, 350 Church St. Parramatta | 126014 | 1965 | Premise Match | 484m | South East |
| MOTOR GARAGES & ENGINEERS | Brown's Service Station, 350 Church St., Parramatta | 346753 | 1961 | Premise Match | 484m | South East |
| MOTOR SERVICE STATIONS—PETROL, OIL, Etc. | Harwood Motors, 350 Church St. Parramatta | 350680 | 1961 | Premise Match | 484m | South East |
| MOTOR SERVICE STATIONS-PETROL, Etc. | Harwood Motor (H. V. Horwood, Propr.), 350 Church St., Parramatta | 86046 | 1950 | Premise Match | 484m | South East |
| MOTOR SERVICE STATIONS—PETROL, OIL, Etc. | Gilbert & Roach, 346 Church St. Parramatta | 350602 | 1961 | Premise Match | 495m | South East |
| MOTOR GARAGES & ENGINEERS | Gilbert & Roach, 346 Church St. Parramatta | 347219 | 1961 | Premise Match | 495m | South East |
| BATTERY SERVICE STATIONS | Gilbert & Roach, 346 Church St., Parramatta | 272029 | 1961 | Premise Match | 495m | South East |
| Motor Garages & Engineers | Gilbert & Roach, 346 Church St. Parramatta | 123170 | 1965 | Premise Match | 498m | South East |
| Motor Service Stations - Petrol, Oil, Etc. | Gilbert & Roach, 346 Church St. Parramatta | 126013 | 1965 | Premise Match | 498m | South East |
| Battery Service Stations | Gilbert & Roach., 346 Church St., Parramatta | 50187 | 1965 | Premise Match | 498m | South East |

Business Directory Content Derived from Universal Business Directories (UBD) - Licensed from Hardie Grant

Historical Business Directories

1 Eels Place, Parramatta, NSW 2150

Dry Cleaners, Motor Garages & Service Stations Road or Area Matches

Dry Cleaners, Motor Garages & Service Stations from UBD Business Directories, mapped to a road or an area, within the dataset buffer. Records are mapped to the road when a building number is not supplied, cannot be found, or the road has been renumbered since the directory was published:

| Business Activity | Premise | Ref No. | Year | Location Confidence | Distance to Road Corridor or Area |
|---|---|---------|------|---------------------|-----------------------------------|
| MOTOR GARAGES &/OR ENGINEERS. | Cumberland Auto Port, 90 Victoria Rd., Parramatta. | 58733 | 1975 | Road Match | 109m |
| MOTOR GARAGES &/OR ENGINEERS &/OR SERVICE STATIONS. | Golden Fleece Service Station. Victoria Rd., Parramatta. | 50146 | 1978 | Road Match | 109m |
| MOTOR SERVICE STATIONS - PETROL, OIL | Golden Fleece Service Station. Victoria Rd., Parramatta. | 61786 | 1975 | Road Match | 109m |
| MOTOR SERVICE STATIONS-PETROL,OIL,Etc. (M716) | Parkview Service Station,Victoria Rd. Parramatta | 341386 | 1970 | Road Match | 109m |
| MOTOR GARAGES & ENGINEERS(M6S6) | Total Service Station,Victoria Rd.Parramatta | 338774 | 1970 | Road Match | 109m |
| Motor Garages & Engineers | Triangle Auto Port, 90-94 Victoria Rd. Parramatta | 123190 | 1965 | Road Match | 109m |
| Motor Service Stations - Petrol, Oil, Etc. | Triangle Auto Port, 90-94 Victoria Rd. Parramatta | 126025 | 1965 | Road Match | 109m |
| MOTOR GARAGES & ENGINEERS(M6S6) | Triangle Auto Port, 90-94 Victoria Rd.Parramatta | 338786 | 1970 | Road Match | 109m |
| MOTOR GARAGES & ENGINEERS | Fair Deal Car Sales (Parramatta), Church St. Parramatta | 347120 | 1961 | Road Match | 345m |
| MOTOR SERVICE STATIONS—PETROL, OIL, Etc. | Fair Deal Car Sales (Parramatta), Church St. Parramatta | 350571 | 1961 | Road Match | 345m |
| Motor Garages & Engineers | Campbell, R., 451 Church St. Parramatta | 123163 | 1965 | Road Match | 444m |
| Motor Service Stations - Petrol, Oil, Etc. | Campbell, Ron (Caltex), 451 Church St. Parramatta | 126004 | 1965 | Road Match | 444m |
| MOTOR GARAGES & SERVICE STATIONS. | Golden Fleece Parramatta Service Station, 482 Church St., Parramatta. | 64777 | 1986 | Road Match | 456m |
| MOTOR GARAGES &/OR ENGINEERS &/OR SERVICE STATIONS. | Golden Fleece Service Station, 482 Church St.. Parramatta. | 50149 | 1978 | Road Match | 456m |

Business Directory Content Derived from Universal Business Directories (UBD) - Licensed from Hardie Grant

Aerial Imagery 2017

1 Eels Place, Parramatta, NSW 2150



Legend

- Site Boundary
- Buffer 150m

Scale:

0 25 50 100
Meters

Data Source Aerial Imagery: © 2018 Google Inc, used with permission. Google and the Google logo are registered trademarks of Google Inc.

Coordinate System:
GDA 1994 MGA Zone 56

Date: 13 November 2018

Aerial Imagery 2009

1 Eels Place, Parramatta, NSW 2150



Scale:
0 25 50 100
Meters

Data Source Aerial Imagery: © 2018 Google Inc, used with permission. Google and the Google logo are registered trademarks of Google Inc.

Coordinate System:
GDA 1994 MGA Zone 56

Date: 13 November 2018

Aerial Imagery 2003

1 Eels Place, Parramatta, NSW 2150





