




































	Status	Surv/Comp	Purpose
DP42643			
Lot(s): 963			
 DP1139189	PRE-ALLOCATED	UNAVAILABLE	SUBDIVISION
Lot(s): 951, 963			
 PARRAMATTA STADIUM TRUST ACT 1988			
Lot(s): 962			
 PARRAMATTA STADIUM TRUST			
DP128239			
Lot(s): 1			
 DP498	HISTORICAL	COMPILATION	UNRESEARCHED
DP862127			
Lot(s): 2			
 NSW GAZ. 03-01-1907 Folio : 121			
DEDICATION 1002899; CROWN PLAN 2486-3000; ESTABLISHMENT OF NAME OF TRUST GOV. GAZ. 3-1-2000 FOLIO 29			
DP1020554			
Lot(s): 1			
 DP782226	HISTORICAL	COMPILATION	DEPARTMENTAL
DP1056802			
Lot(s): 102			
 DP758788	HISTORICAL	COMPILATION	CROWN ADMIN NO.
 DP1046347	HISTORICAL	SURVEY	CROWN FOLIO CREATION
 DP1056804	REGISTERED	SURVEY	EASEMENT
DP1103632			
Lot(s): 2			
 DP66199	HISTORICAL	SURVEY	UNRESEARCHED
 DP1141155	REGISTERED	SURVEY	EASEMENT
DP1117917			
Lot(s): 1			
 DP314257	HISTORICAL	COMPILATION	UNRESEARCHED
 DP408893	HISTORICAL	SURVEY	UNRESEARCHED
 DP512518	HISTORICAL	SURVEY	SUBDIVISION
DP1225424			
Lot(s): 5733			
 DP128288	HISTORICAL	COMPILATION	DEPARTMENTAL
 DP579912	HISTORICAL	SURVEY	OLD SYSTEM CONVERSION
 DP758788	HISTORICAL	COMPILATION	CROWN ADMIN NO.
 DP822252	HISTORICAL	COMPILATION	CROWN FOLIO CREATION
 DP1059477	HISTORICAL	SURVEY	SUBDIVISION
SP73468			
 DP884072	HISTORICAL	SURVEY	REDEFINITION
SP85409			
 DP323488	HISTORICAL	SURVEY	UNRESEARCHED
 DP865476	HISTORICAL	SURVEY	SUBDIVISION
 DP870975	HISTORICAL	SURVEY	SUBDIVISION
 DP1103632	HISTORICAL	SURVEY	CONSOLIDATION
 DP1165131	HISTORICAL	SURVEY	SUBDIVISION
 SP88515	REGISTERED	COMPILATION	STRATA PLAN
SP88515			
 DP323488	HISTORICAL	SURVEY	UNRESEARCHED
 DP865476	HISTORICAL	SURVEY	SUBDIVISION
 DP870975	HISTORICAL	SURVEY	SUBDIVISION
 DP1103632	HISTORICAL	SURVEY	CONSOLIDATION
 DP1165131	HISTORICAL	SURVEY	SUBDIVISION
Road			
Polygon Id(s): 105254170, 105295868, 105332969			
 EX-SUR 52/45 DP982917			
Surveyed			
Polygon Id(s): 100094991			
 DP1240147	REGISTERED	SURVEY	EASEMENT

Caution: This information is provided as a searching aid only. Whilst every endeavour is made to ensure that current map, plan and titling information is accurately reflected, the Registrar General cannot guarantee the information provided. For **ALL** **ACTIVITY PRIOR TO SEPTEMBER 2002** you must refer to the RGs Charting and Reference Maps.

Plan	Surv/Comp	Purpose
DP34629	COMPILATION	DEPARTMENTAL
DP42643	SURVEY	CROWN FOLIO CREATION
DP63571	SURVEY	UNRESEARCHED
DP69389	SURVEY	UNRESEARCHED
DP82226	SURVEY	UNRESEARCHED
DP84180	SURVEY	UNRESEARCHED
DP85409	SURVEY	UNRESEARCHED
DP87837	SURVEY	UNRESEARCHED
DP103575	SURVEY	UNRESEARCHED
DP127693	COMPILATION	DEPARTMENTAL
DP127700	COMPILATION	DEPARTMENTAL
DP128239	COMPILATION	DEPARTMENTAL
DP199932	COMPILATION	DEPARTMENTAL
DP223712	SURVEY	SUBDIVISION
DP348299	SURVEY	UNRESEARCHED
DP587980	SURVEY	SUBDIVISION
DP609744	SURVEY	OLD SYSTEM CONVERSION
DP616000	SURVEY	OLD SYSTEM CONVERSION
DP622114	SURVEY	SUBDIVISION
DP623060	SURVEY	OLD SYSTEM CONVERSION
DP738160	SURVEY	REDEFINITION
DP781306	COMPILATION	DEPARTMENTAL
DP791016	SURVEY	OLD SYSTEM CONVERSION
DP794765	COMPILATION	DEPARTMENTAL
DP797443	COMPILATION	DEPARTMENTAL
DP802930	SURVEY	OLD SYSTEM CONVERSION
DP810533	SURVEY	SUBDIVISION
DP849306	SURVEY	SUBDIVISION
DP862127	COMPILATION	PRIMARY APPLN NON SUBDIVISION
DP877744	SURVEY	SUBDIVISION
DP935003	COMPILATION	UNRESEARCHED
DP963063	COMPILATION	UNRESEARCHED
DP1020554	SURVEY	CONSOLIDATION
DP1056802	SURVEY	CONSOLIDATION
DP1103632	SURVEY	CONSOLIDATION
DP1117917	SURVEY	CONSOLIDATION
DP1225424	SURVEY	CONSOLIDATION
SP8431	COMPILATION	STRATA PLAN
SP22154	COMPILATION	STRATA PLAN
SP31750	COMPILATION	STRATA PLAN
SP32914	COMPILATION	STRATA PLAN
SP34021	COMPILATION	STRATA PLAN
SP73468	COMPILATION	STRATA PLAN
SP85409	COMPILATION	STRATA PLAN
SP85409	UNRESEARCHED	STRATA PLAN
SP88515	COMPILATION	STRATA PLAN

Caution: This information is provided as a searching aid only. Whilst every endeavour is made to ensure that current map, plan and titling information is accurately reflected, the Registrar General cannot guarantee the information provided. For **ALL**

ACTIVITY PRIOR TO SEPTEMBER 2002 you must refer to the RGs Charting and Reference Maps.