



Elgas Ltd

Gate B 41 Charlotte Road

Port Botany

NSW 2036

PO Box 108 Matraville

10 July 2017

Route for Environmental and Impact Statement

To whom it may concern,

Elgas Ltd contract Rivet Transport Pty (ABN 37 112 151 694) to transport LPG product on its behalf.

Below is a current approved B Double Route to the proposed Elgas Depot in Egret Street, Kooragang Island.

A handwritten signature in black ink, appearing to read "Glenn".

**Glenn Gorham Bulk Distribution Manager Midstream**

**Elgas Limited**

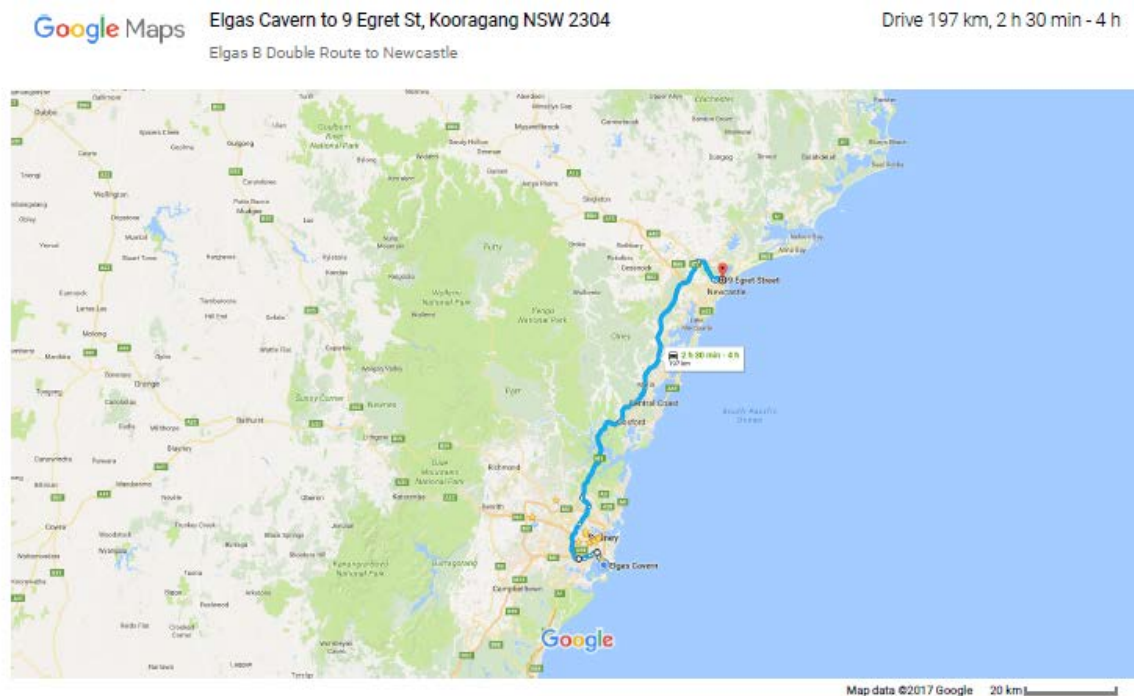
**P:** + 61 2 8336 4318 | **F:** + 61 2 9666 6420 | **M:** + 61(0)417 247 255

**A Member Of The Linde Group**

**Website:** <http://www.elgas.com.au>

**Email:** [glenn.gorham@elgas.com.au](mailto:glenn.gorham@elgas.com.au)

## Approved B Double route to Egret Street Newcastle.



### Elgas Cavern

Gate B41, Charlotte Road, Port Botany NSW 2036



7/10/2017

Elgas Cavern to 9 Egret St, Kooragang NSW 2304 - Google Maps

- ↑ 1. Head north-east on Friendship Rd towards Charlotte Rd  
1.0 km
- ↘ 2. Slight left to stay on Friendship Rd  
34 m
- ↙ 3. Turn left onto Bumborah Point Rd  
650 m
- ↙ 4. Turn left onto Botany Rd  
1.1 km
- ↑ 5. Continue straight onto Foreshore Rd  
3.2 km
- ↑ 6. Continue straight to stay on Foreshore Rd  
700 m
- ↑ 7. Foreshore Rd turns slightly right and becomes General Holmes Dr  
350 m
- ↙ 8. Use the left 2 lanes to turn left to stay on General Holmes Dr  
500 m
- ↑ 9. Continue straight onto Joyce Dr  
600 m
- ↑ 10. Continue onto Qantas Dr  
1.3 km
- ↑ 11. Continue onto Airport Dr  
1.9 km
- ↑ 12. Continue onto Marsh St  
1.1 km
- ↙ 13. Use any lane to turn left onto W Botany St  
110 m
- ↘ 14. Use the right 2 lanes to turn right onto Wickham St  
350 m
- ↑ 15. Continue onto Forest Rd  
2.6 km
- ↘ 16. Turn right onto Stoney Creek Rd  
4.0 km

7/10/2017

Elgas Cavern to 9 Egret St, Kooragang NSW 2304 - Google Maps

- ↘ 17. Use the right 2 lanes to turn right onto King Georges Rd/A3  
[Continue to follow A3](#)  
17.2 km
- ↘ 18. Keep right to continue on Devlin St/A3  
[Continue to follow A3](#)  
8.7 km
- ↗ 19. Use the left 2 lanes to merge onto Pacific Hwy/A1 via the slip road to Hornsby/Newcastle  
5.6 km
- ↗ 20. Use the right 2 lanes to turn right to merge onto Pacific Mwy/M1 towards Newcastle  
350 m
- ↗ 21. Merge onto Pacific Mwy/M1  
1 h 13 min (127 km)

#### Take A43 and B63 to Egret St in Kooragang

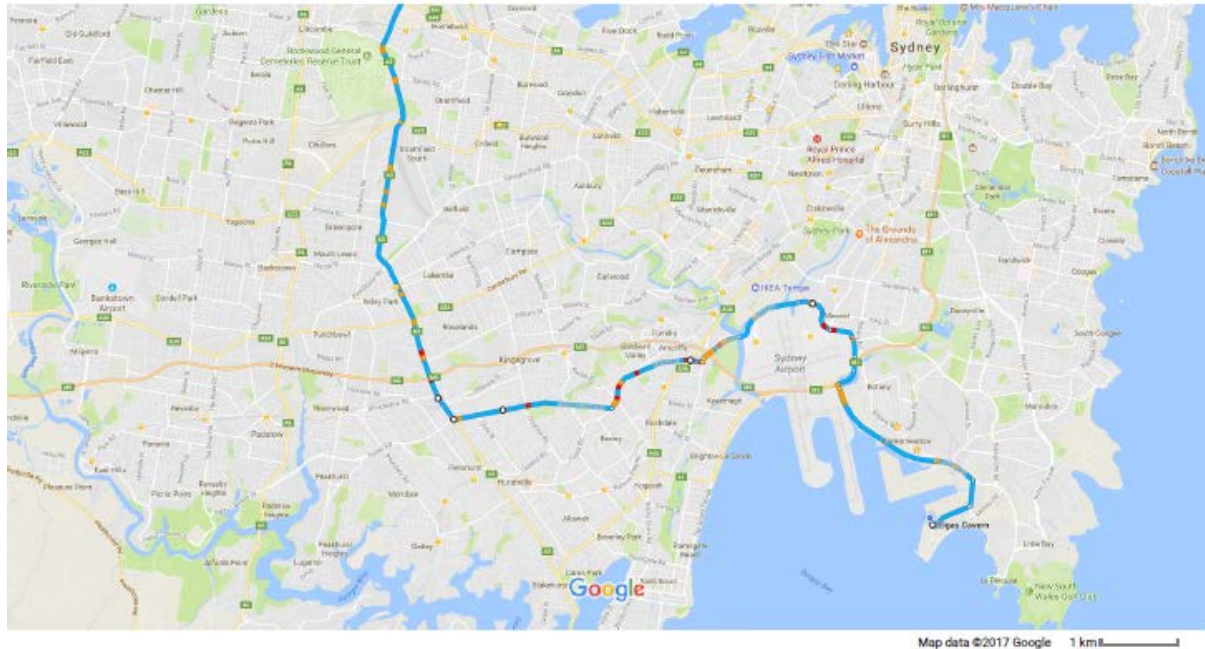
- 📍 22. At the roundabout, take the 3rd exit onto John Renshaw Dr/A1  
18 min (18.6 km)
- ↗ 23. Merge onto New England Hwy/A1/A43  
[Continue to follow A43](#)  
11.2 km
- ↙ 24. Turn left onto Industrial Dr/A43  
1.4 km
- ↙ 25. Turn left onto Tourle St/B63  
[Continue to follow B63](#)  
4.1 km
- ↙ 26. Turn left onto Egret St  
47 m

#### 9 Egret St

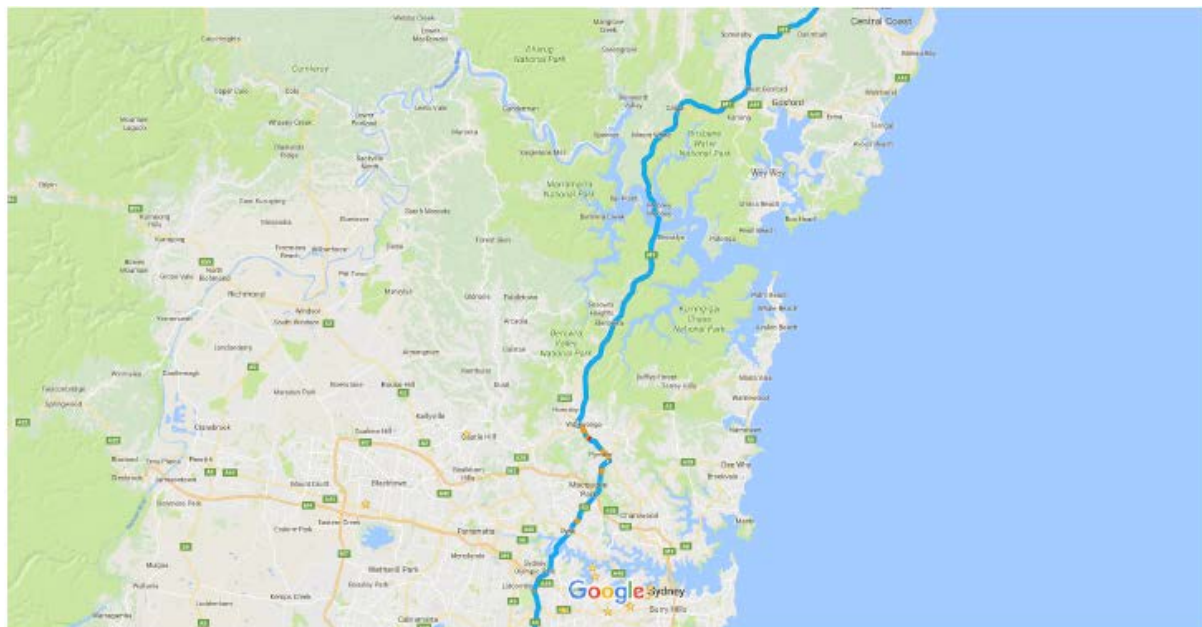
Kooragang NSW 2304

**Start Location – Elgas Cavern Gate B41 Charlotte Road Port Botany.**

**Route avoids Airport Tunnel by using Qantas Drive and M5 tunnels by going via Stoney Creek Road to King Georges Road(A3).**

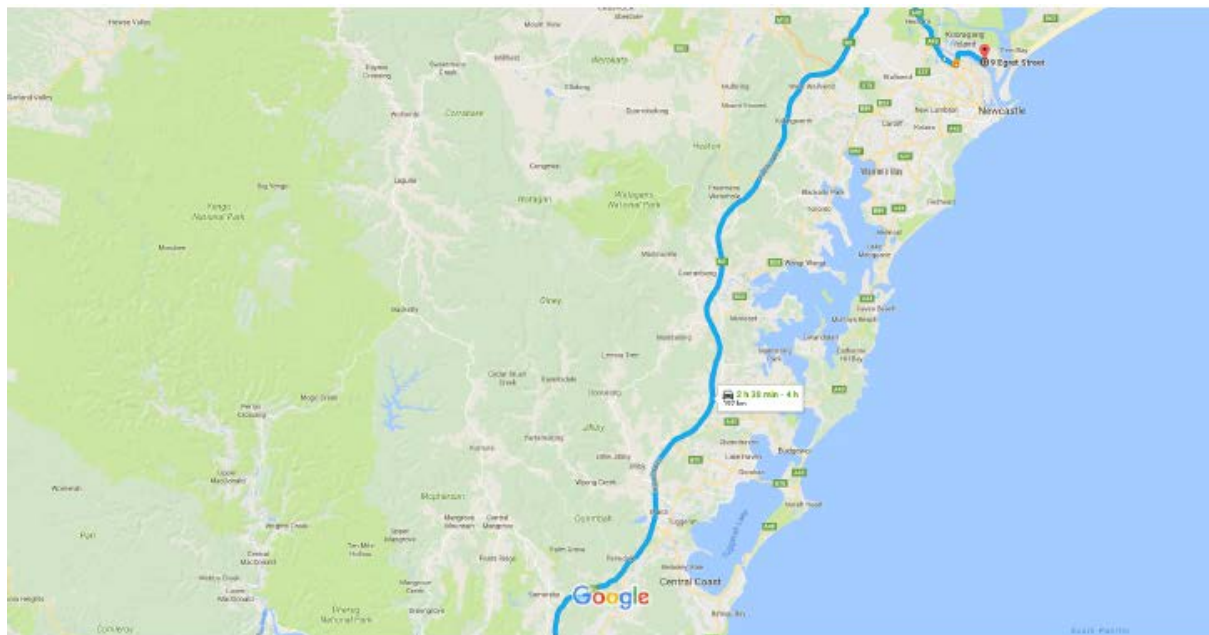


**Route continues up A3 and left onto Pacific Highway entering M1 at Wahroonga**

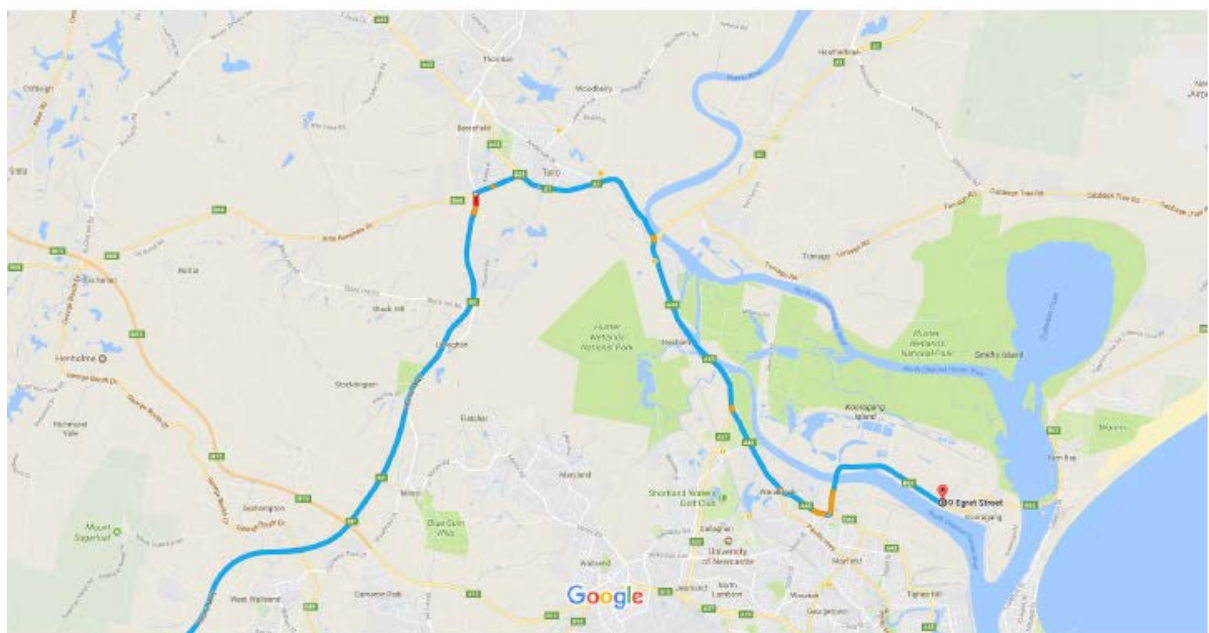




**Route continues on M1 motorway**

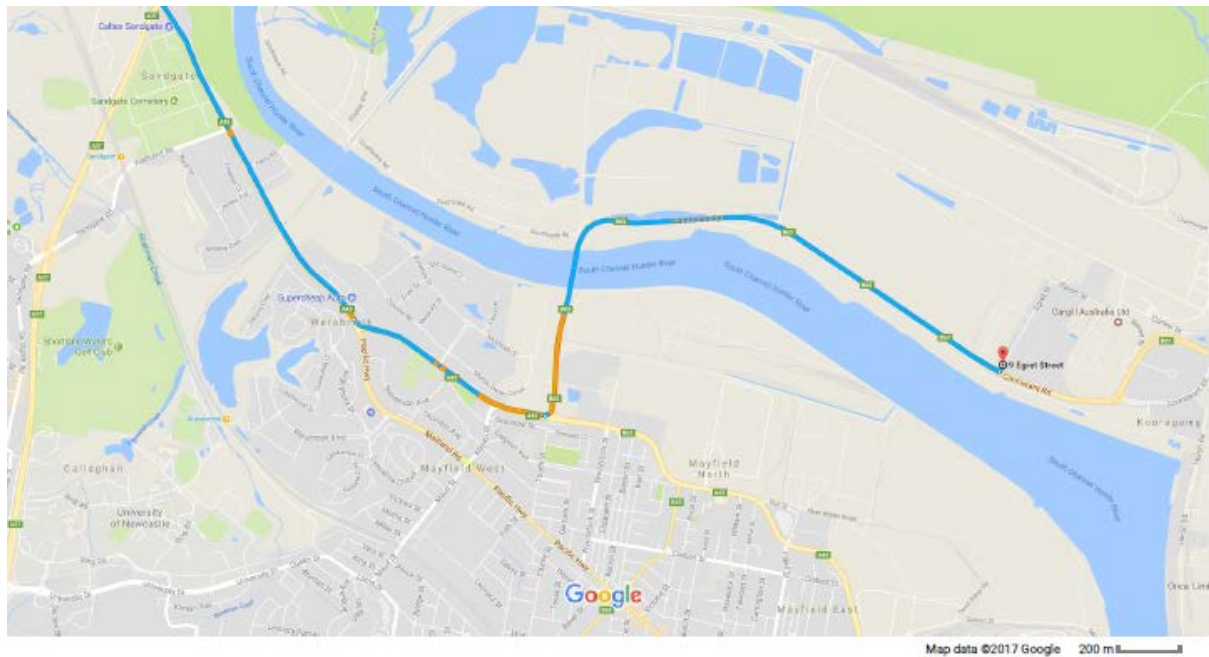


**Route exits M1 Motorway at Beresfield and then continues along A1 and A43 (Pacific Highway) into Warabrook.**





Route continues along Industrial drive and take a left Turn onto Tourle Street to proceed to Korragang Island and then along Cormorant Rd to Egret street destination.



## Take A43 and B63 to Egret St in Kooragang

- |  |                  |
|--|------------------|
| 📍 22. At the roundabout, take the 3rd exit onto John Renshaw Dr/A1 | 18 min (18.6 km) |
| 🚶 23. Merge onto New England Hwy/A1/A43                            | 1.8 km           |
| 📍 Continue to follow A43   |                  |
| 📍 24. Turn left onto Industrial Dr/A43                             | 11.2 km          |
| 📍 25. Turn left onto Tourle St/B63                                 | 1.4 km           |
| 📍 Continue to follow B63   |                  |
| 📍 26. Turn left onto Egret St                                      | 4.1 km           |
|  | 47 m             |

**9 Egret St**  
Kooragang NSW 2304