

Harbourside - Private View Photomontages

- NOTE:
- THESE IMAGES ARE FOR INFORMATION ONLY.
 - THEY HAVE BEEN PREPARED FOR VIEW ANALYSIS PURPOSES ONLY.
 - HARBORSIDE BUILDING FORM IS INDICATIVE ONLY.
 - THE ICC HOTEL BY OTHERS.
 - SIGNIFICANT DEVELOPMENT APPLICATIONS ARE SHOWN FOR INFORMATION AND BROADER CONTEXTUAL AND ILLUSTRATIVE PURPOSES ONLY.
 - APPLICATION IS FOR BUILDING ENVELOPE ONLY.



PHOTOGRAPHS SUPPLIED BY VIRTUAL IDEAS
CONSTRUCTION WORKS MUST BE RELATED TO THE
SITE BENCH MARK AND NOT LEVELS OF STRUCTURES
SHOWN ON THE PLAN.
IT IS THE RESPONSIBILITY OF EACH CONTRACTOR AND/OR
CONSULTANT TO CONTACT THE RELEVANT AUTHORITY
AND/OR "Dial Before You Dig" (Phone 1100 Fax 1300 652 077)
BEFORE COMMENCING ANY EXCAVATION.
THIS PLAN HAS BEEN CREATED AT A SCALE OF 1:5000
AND MAY NOT BE SATISFACTORY FOR OTHER PURPOSES.
THE ACCURACY OF ANY ENLARGEMENT OR OTHER
REPRODUCTION MAY BE LESS THAN THAT OF THE ORIGINAL.

		COPYRIGHT © RYGATE & COMPANY PTY. LIMITED 2016. NO PART OF THIS PLAN MAY BE REPRODUCED, COMMUNICATED, STORED IN A RETRIEVAL SYSTEM OR TRANSMITTED IN ANY FORM WITHOUT THE WRITTEN PERMISSION OF THE COPYRIGHT OWNER EXCEPT AS PERMITTED BY THE COPYRIGHT ACT 1968. ANY PERMITTED DOWNLOADING, ELECTRONIC STORAGE, DISPLAY, PRINT, COPY, REPRODUCTION OR COMMUNICATION OF THIS SURVEY SHOULD CONTAIN NO ALTERATION OR ADDITION TO THE ORIGINAL SURVEY.	<div>0 1 2 3 4 5 6 7 8 9 10</div> <div>REDUCTION 1:5000 NTS @ A3</div> <div>DATUM : AUSTRALIAN HEIGHT DATUM</div> <div>CONTOUR INTERVAL : 1/1A</div> <div>ORIGIN OF LEVELS : CORRECT NOW</div>	<div><div>Rygate & Company Pty Limited P.O. Box 100, Rydalmere NSW 2114 ABN 61 001 204 897 www.rygate.com.au</div></div> <div>SUBDIVISION STRATA PLANS STRATA SUBDIVISION LEASE PLANS TOPOGRAPHIC SURVEYS GPS SURVEYS SITE LAYOUTS SITE DESIGN PROJECT MANAGEMENT SITE DESIGN SERVICES</div> <div>SURVEYOR TM</div>	<div>Level 8, 88 York St Sydney NSW 2000 P +61 2 9252 0800 F +61 2 9252 0843 surveys@rygate.com.au rygate.com.au</div> <div>CLIENT MIRVAC</div> <div>LOCALITY DARLING HARBOUR/SYDNEY</div> <div>L.S.A. CITY OF SYDNEY</div>	PLAN SHOWING POSITION OF CAMERA POSITIONS FOR PHOTOMONTAGES HARBORSIDE SHOPPING CENTER			
REV.	DATE	AMENDMENTS				REFERENCE No. 77319	PLAN No. 77319_AERIAL	DATE 27/09/2016	SHEET No. 5 OF 8 SHEETS

Base Photo - 24mm

Photo Date - 9th February 2016



Photomontage - 24mm



Base Photo - 24mm

Photo Date - 9th February 2016



Photomontage - 24mm




Base Photo - 24mm

Photo Date - 9th February 2016



Photomontage - 24mm





Base Photo - 24mm

Photo Date - 9th February 2016




Photomontage - 24mm






Existing View - 24mm



Proposed View - 24mm


NOTE: HARBOURSIDE BUILDING FORM IS INDICATIVE ONLY.




Plan (Existing Conditions)



Western Elevation (Existing Conditions)




Existing View - 24mm



Proposed View - 24mm

NOTE: HARBOURSIDE BUILDING FORM IS INDICATIVE ONLY.




Plan (Existing Conditions)



Western Elevation (Existing Conditions)

NOTE: - THESE IMAGES ARE FOR INFORMATION ONLY.
- THEY HAVE BEEN PREPARED FOR VIEW ANALYSIS PURPOSES ONLY.
- HARBOURSIDE BUILDING FORM IS INDICATIVE ONLY.
- THE ICC HOTEL BY OTHERS.
- SIGNIFICANT DEVELOPMENT APPLICATIONS ARE SHOWN FOR INFORMATION AND BROADER CONTEXTUAL AND ILLUSTRATIVE PURPOSES ONLY.
- APPLICATION IS FOR BUILDING ENVELOPE ONLY.



PHOTOGRAPHS SUPPLIED BY VIRTUAL IDEAS
CONSTRUCTION WORKS MUST BE RELATED TO THE
SITE BENCH MARK AND NOT LEVELS OF STRUCTURES
SHOWN ON THE PLAN.
IT IS THE RESPONSIBILITY OF EACH CONTRACTOR AND/OR
CONSULTANT TO CONTACT THE RELEVANT AUTHORITY
AND/OR "Dial Before You Dig" (Phone 1100 Fax 1300 652 077)
BEFORE COMMENCING ANY EXCAVATION.
THIS PLAN HAS BEEN CREATED AT A SCALE OF 1:5000
AND MAY NOT BE SATISFACTORY FOR OTHER PURPOSES.
THE ACCURACY OF ANY ENLARGEMENT OR OTHER
REPRODUCTION MAY BE LESS THAN THAT OF THE ORIGINAL.

		COPYRIGHT © RYGATE & COMPANY PTY. LIMITED 2016. NO PART OF THIS PLAN MAY BE REPRODUCED, COMMUNICATED, STORED IN A RETRIEVAL SYSTEM OR TRANSMITTED IN ANY FORM WITHOUT THE WRITTEN PERMISSION OF THE COPYRIGHT OWNER EXCEPT AS PERMITTED BY THE COPYRIGHT ACT 1968. ANY PERMITTED DOWNLOADING, ELECTRONIC STORAGE, DISPLAY, PRINT, COPY, REPRODUCTION OR COMMUNICATION OF THIS SURVEY SHOULD CONTAIN NO ALTERATION OR ADDITION TO THE ORIGINAL SURVEY.		 RYGATE & COMPANY Pty Limited P.O. Box 100, Rydalmere NSW 2114 ABN 61 001 204 897 www.rygate.com.au	CLIENT MIRVAC LOCALITY DARLING HARBOUR/SYDNEY L.S.A. CITY OF SYDNEY	PLAN SHOWING POSITION OF CAMERA POSITIONS FOR PHOTOMONTAGES HARBOURSIDE SHOPPING CENTER			
REV.	DATE					REFERENCE No.	PLAN No.	DATE	SHEET No.
A	17/10/2016	INCORPORATE LABEL ON SHEET 3 AMENDED				77319	77319_AERIAL	27/09/2016	4 OF 8 SHEETS

Base Photos - 24mm

Photo Date - 15th March 2016



North East View



East View



South East View

Photomontages - 24mm



North East View



East View



South East View

Base Photos - 24mm

Photo Date - 15th March 2016



North East View




East View



South East View

Photomontages - 24mm



North East View



East View



South East View

Base Photos - 24mm

Photo Date - 15th March 2016



North East View



East View



South East View

Photomontages - 24mm



North East View



East View



South East View

Base Photos - 24mm

Photo Date - 15th March 2016



North East View



East View



South East View


Photomontages - 24mm



North East View



East View



South East View

Base Photos - 24mm


Photo Date - 15th March 2016



North East View




East View



South East View


Photomontages - 24mm



North East View



East View




South East View

Base Photos - 24mm

Photo Date - 15th March 2016



North East View



East View




South East View


Photomontages - 24mm



North East View




East View



South East View

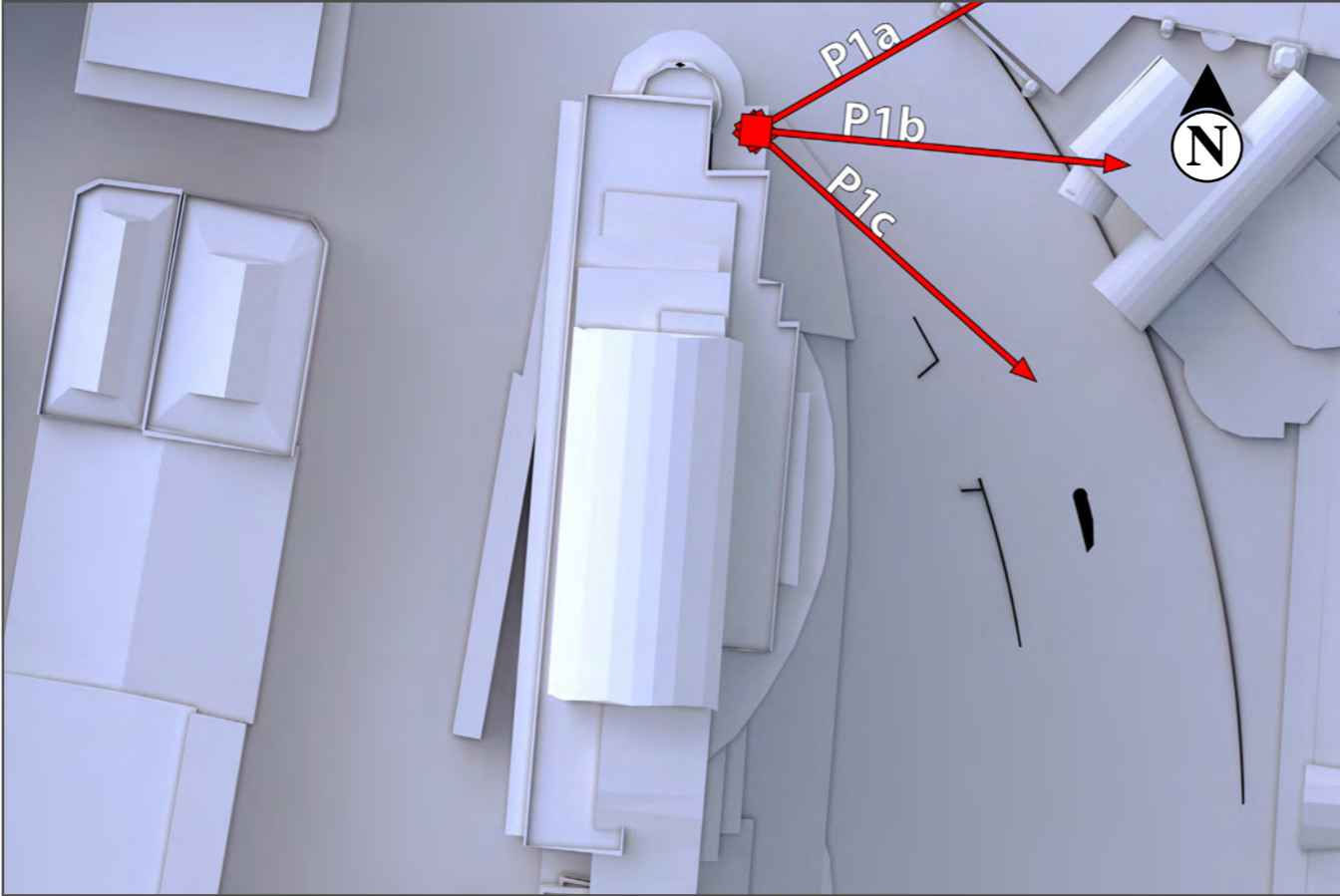


Existing View - 24mm




Proposed View - 24mm

NOTE: HARBOURSIDE BUILDING FORM IS INDICATIVE ONLY.



Plan (Existing Conditions)




Western Elevation (Existing Conditions)

NOTE: - THESE IMAGES ARE FOR INFORMATION ONLY.
- THEY HAVE BEEN PREPARED FOR VIEW ANALYSIS PURPOSES ONLY.
- HARBOURSIDE BUILDING FORM IS INDICATIVE ONLY.
- THE ICC HOTEL BY OTHERS.
- SIGNIFICANT DEVELOPMENT APPLICATIONS ARE SHOWN FOR INFORMATION AND BROADER CONTEXTUAL AND ILLUSTRATIVE PURPOSES ONLY.
- APPLICATION IS FOR BUILDING ENVELOPE ONLY.

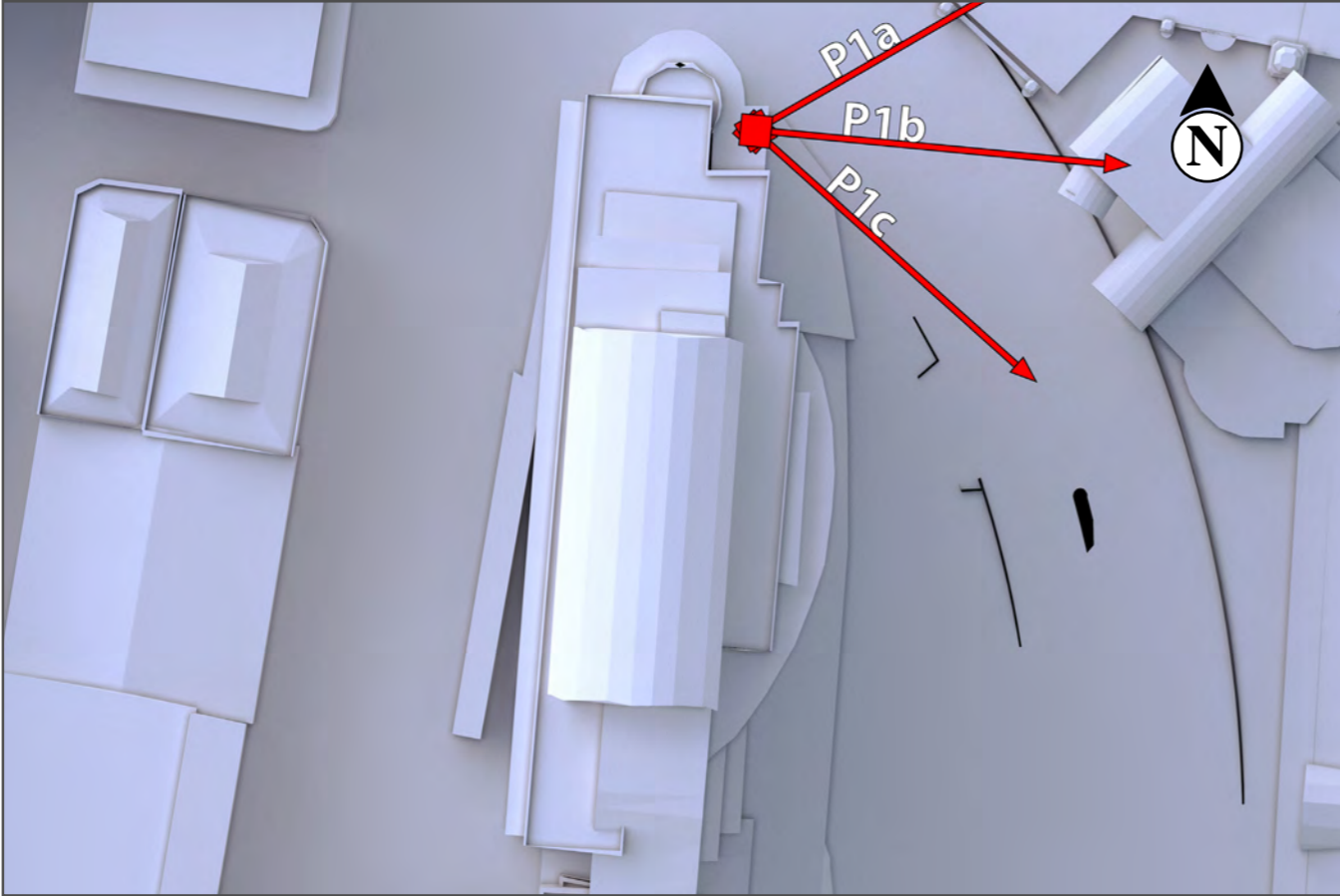


Existing View - 24mm




Proposed View - 24mm


NOTE: HARBOURSIDE BUILDING FORM IS INDICATIVE ONLY.




Plan (Existing Conditions)



Western Elevation (Existing Conditions)

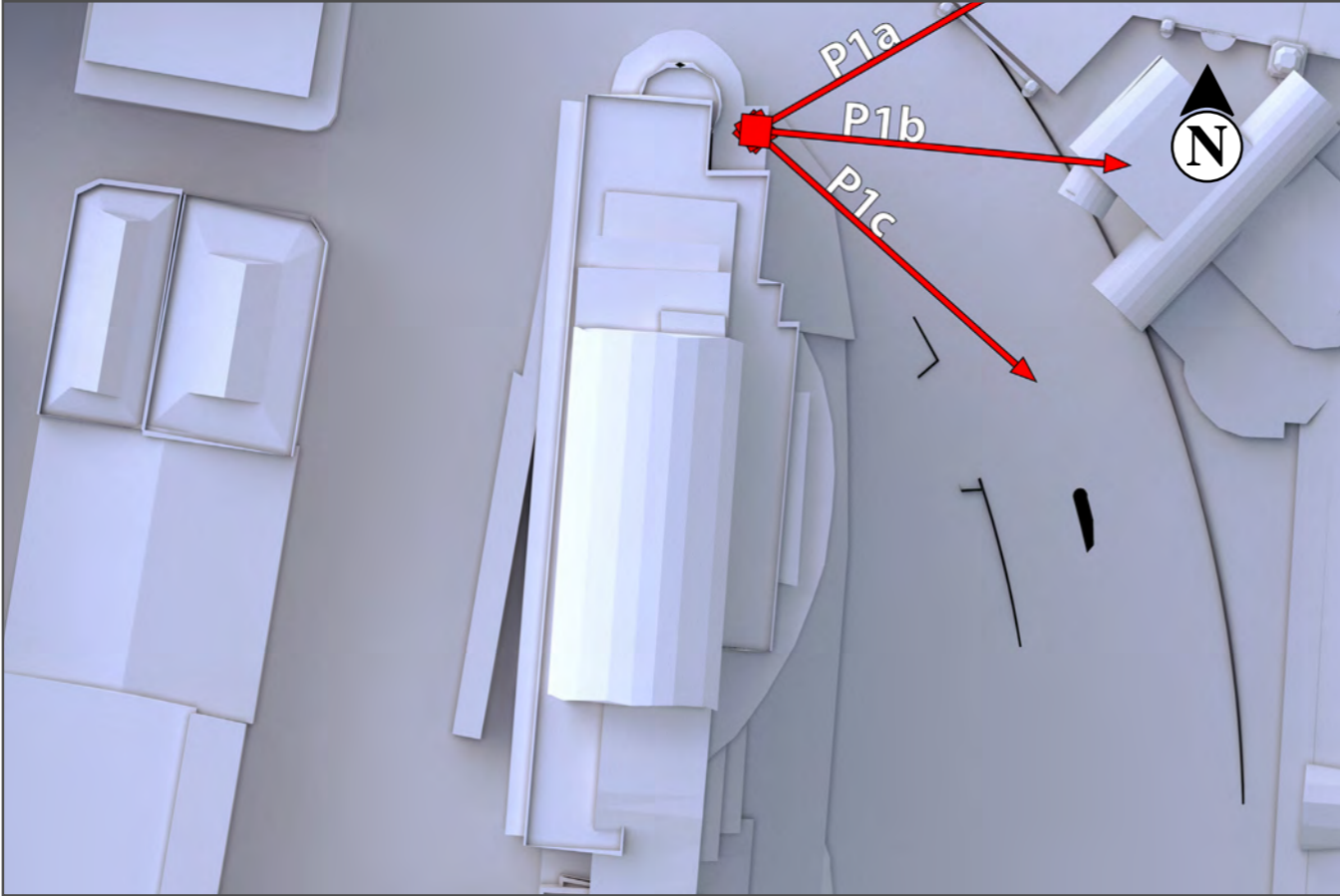


Existing View - 24mm




Proposed View - 24mm


NOTE: HARBOURSIDE BUILDING FORM IS INDICATIVE ONLY.




Plan (Existing Conditions)



Western Elevation (Existing Conditions)

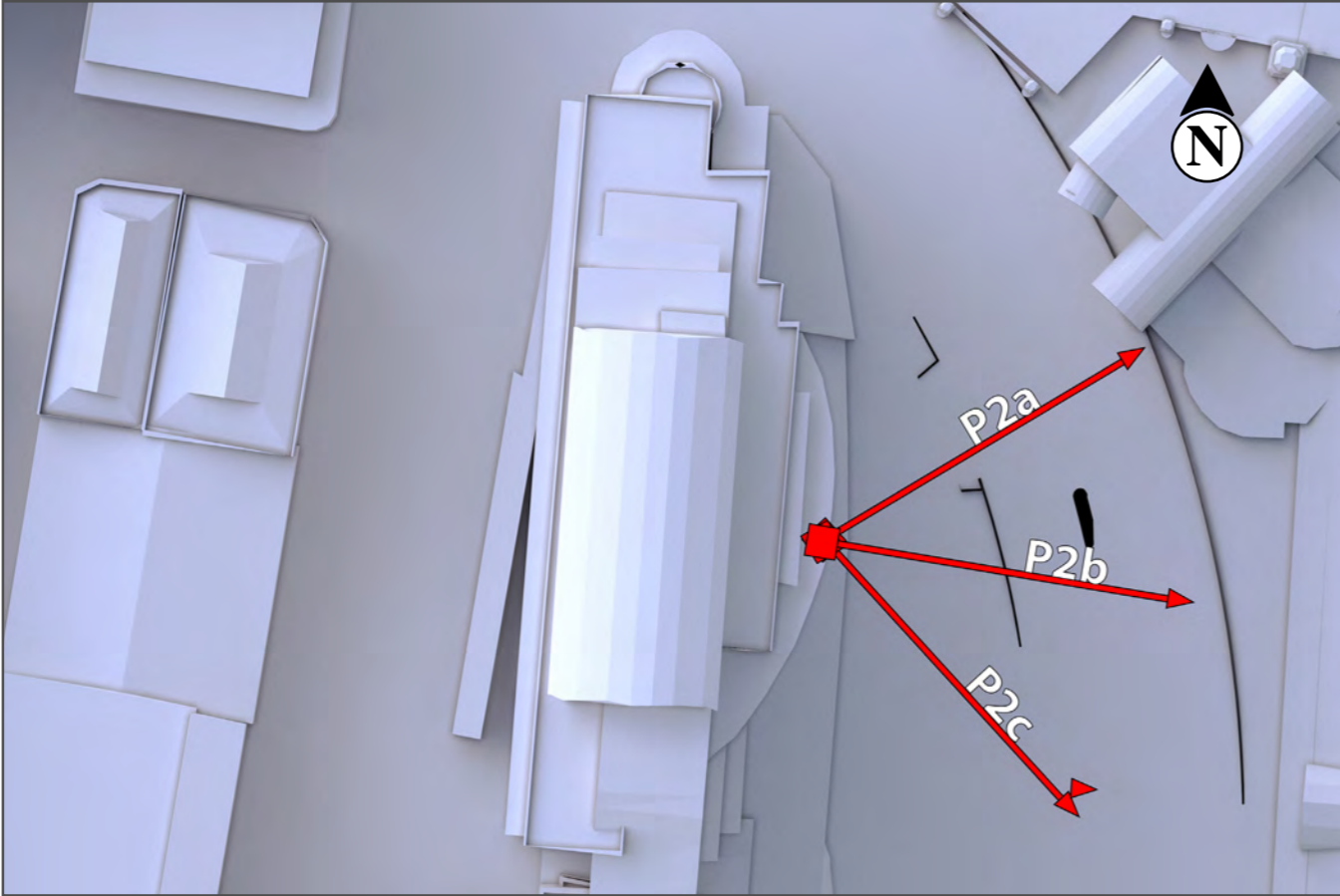


Existing View - 24mm




Proposed View - 24mm

NOTE: HARBOURSIDE BUILDING FORM IS INDICATIVE ONLY.




Plan (Existing Conditions)



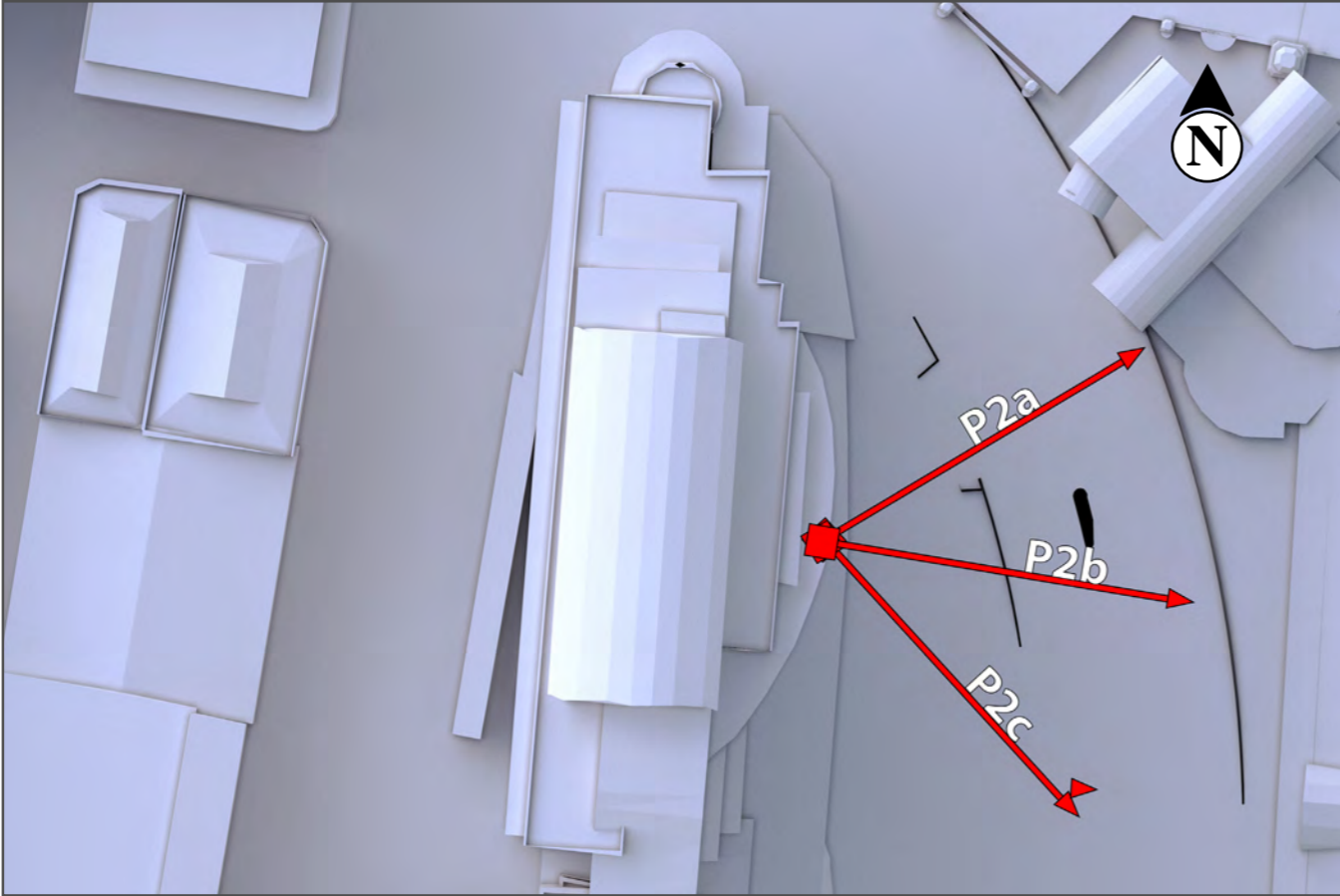
Western Elevation (Existing Conditions)




Existing View - 24mm




Proposed View - 24mm




Plan (Existing Conditions)



Western Elevation (Existing Conditions)

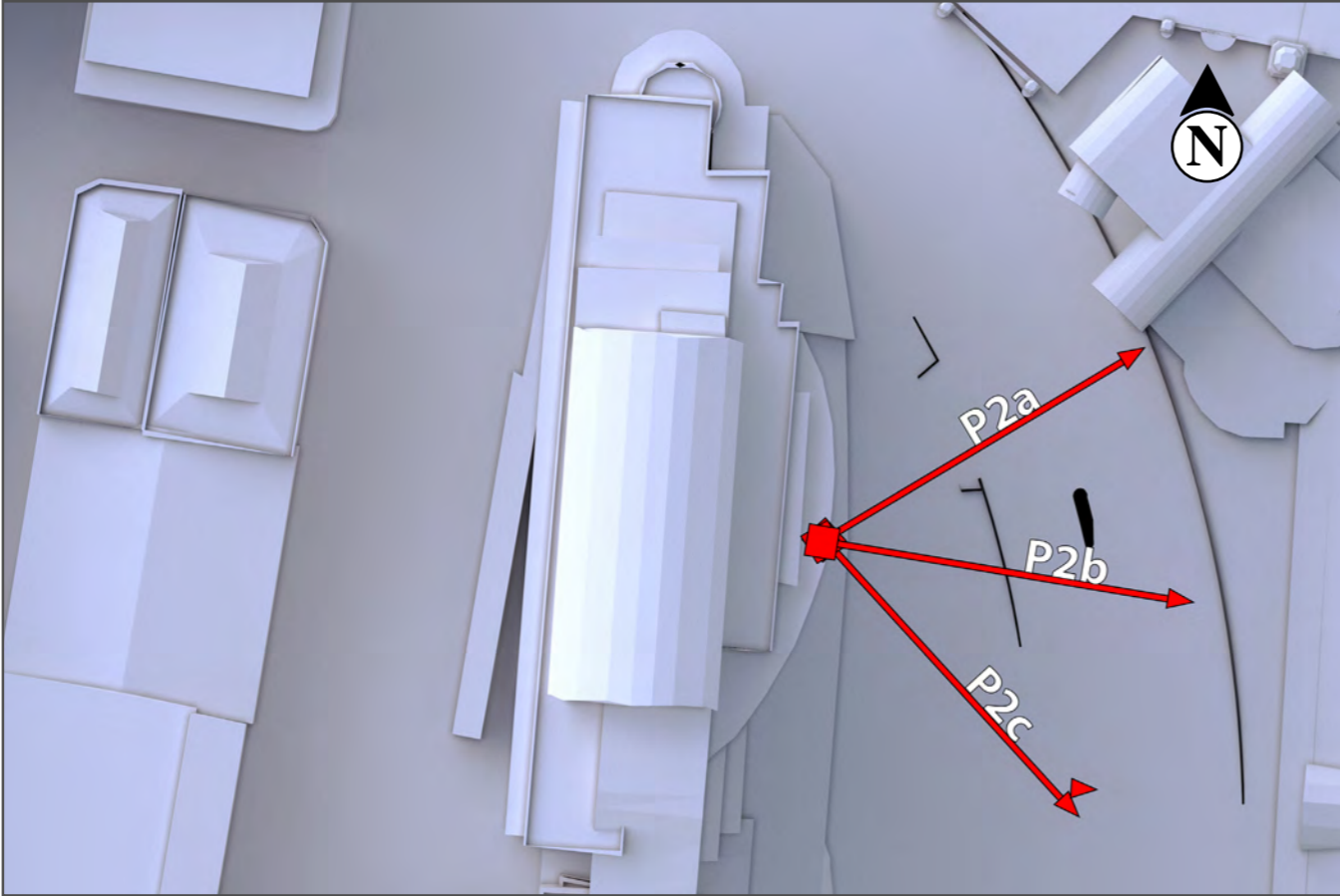


Existing View - 24mm




Proposed View - 24mm

NOTE: HARBOURSIDE BUILDING FORM IS INDICATIVE ONLY.




Plan (Existing Conditions)




Western Elevation (Existing Conditions)

NOTE: - THESE IMAGES ARE FOR INFORMATION ONLY.
- THEY HAVE BEEN PREPARED FOR VIEW ANALYSIS PURPOSES ONLY.
- HARBOURSIDE BUILDING FORM IS INDICATIVE ONLY.
- THE ICC HOTEL BY OTHERS.
- SIGNIFICANT DEVELOPMENT APPLICATIONS ARE SHOWN FOR INFORMATION AND BROADER CONTEXTUAL AND ILLUSTRATIVE PURPOSES ONLY.
- APPLICATION IS FOR BUILDING ENVELOPE ONLY.

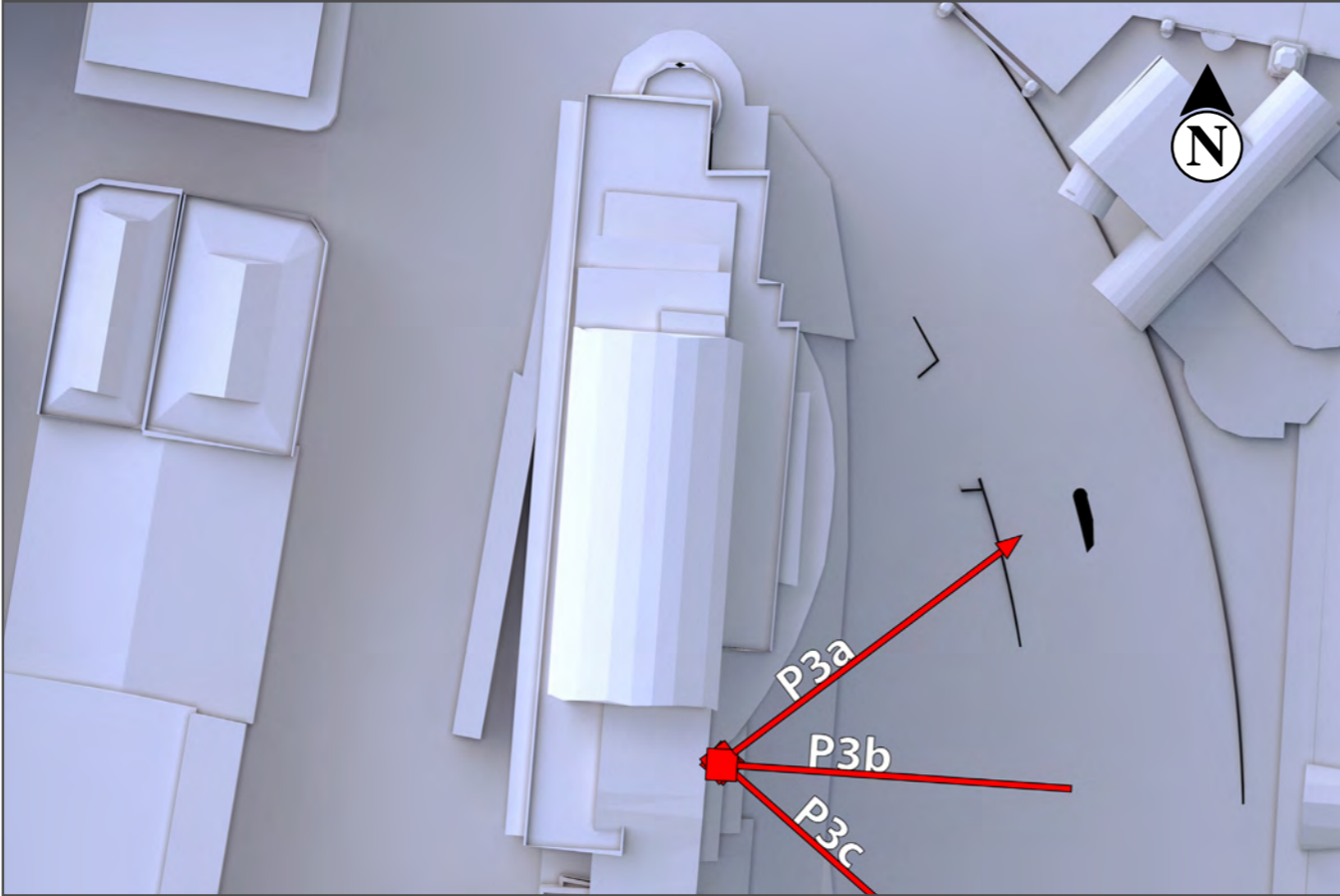


Existing View - 24mm




Proposed View - 24mm

NOTE: HARBOURSIDE BUILDING FORM IS INDICATIVE ONLY.



Plan (Existing Conditions)




Western Elevation (Existing Conditions)

NOTE: - THESE IMAGES ARE FOR INFORMATION ONLY.
- THEY HAVE BEEN PREPARED FOR VIEW ANALYSIS PURPOSES ONLY.
- HARBOURSIDE BUILDING FORM IS INDICATIVE ONLY.
- THE ICC HOTEL BY OTHERS.
- SIGNIFICANT DEVELOPMENT APPLICATIONS ARE SHOWN FOR INFORMATION AND BROADER CONTEXTUAL AND ILLUSTRATIVE PURPOSES ONLY.
- APPLICATION IS FOR BUILDING ENVELOPE ONLY.

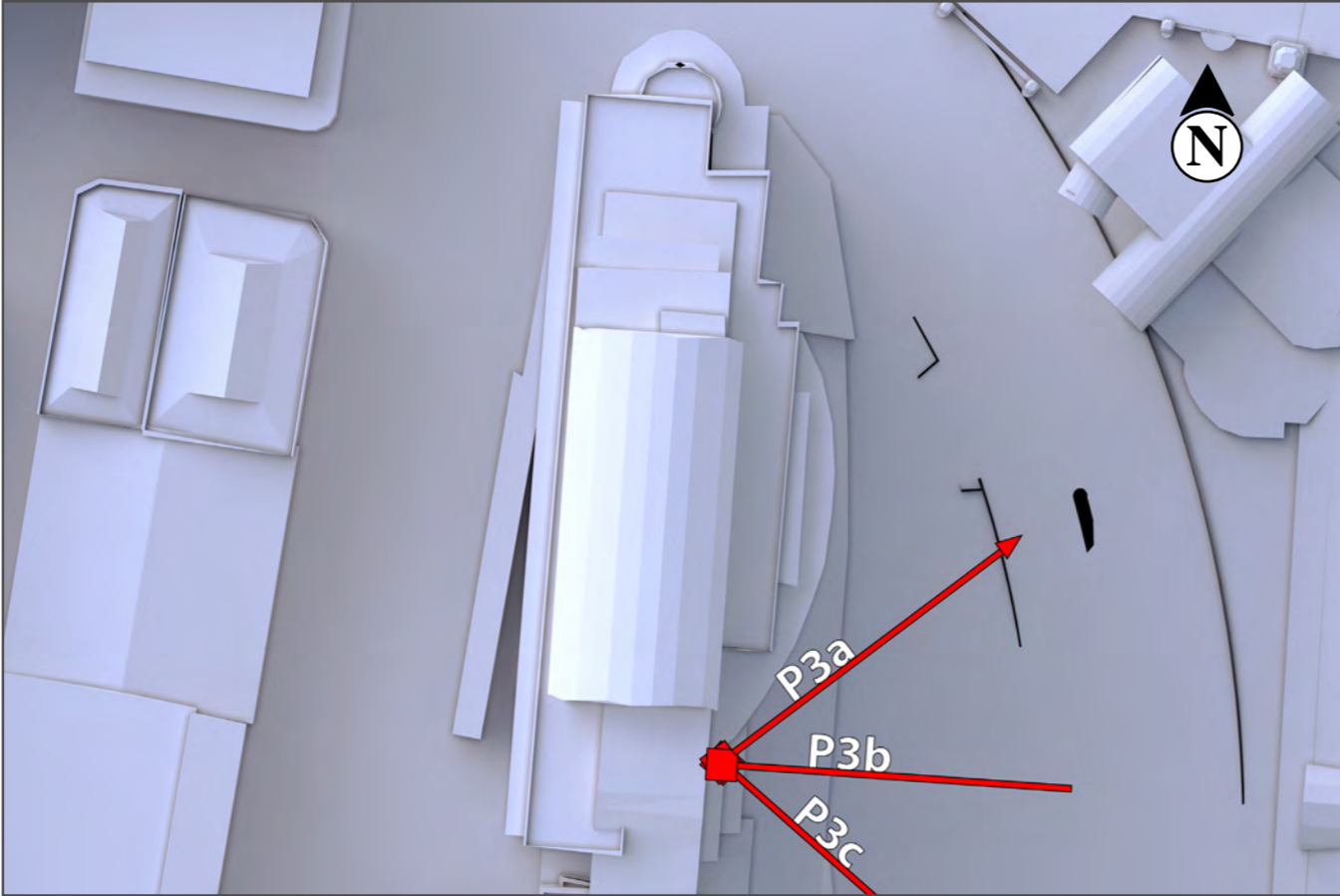


Existing View - 24mm



Proposed View - 24mm


NOTE: HARBOURSIDE BUILDING FORM IS INDICATIVE ONLY.




Plan (Existing Conditions)



Western Elevation (Existing Conditions)

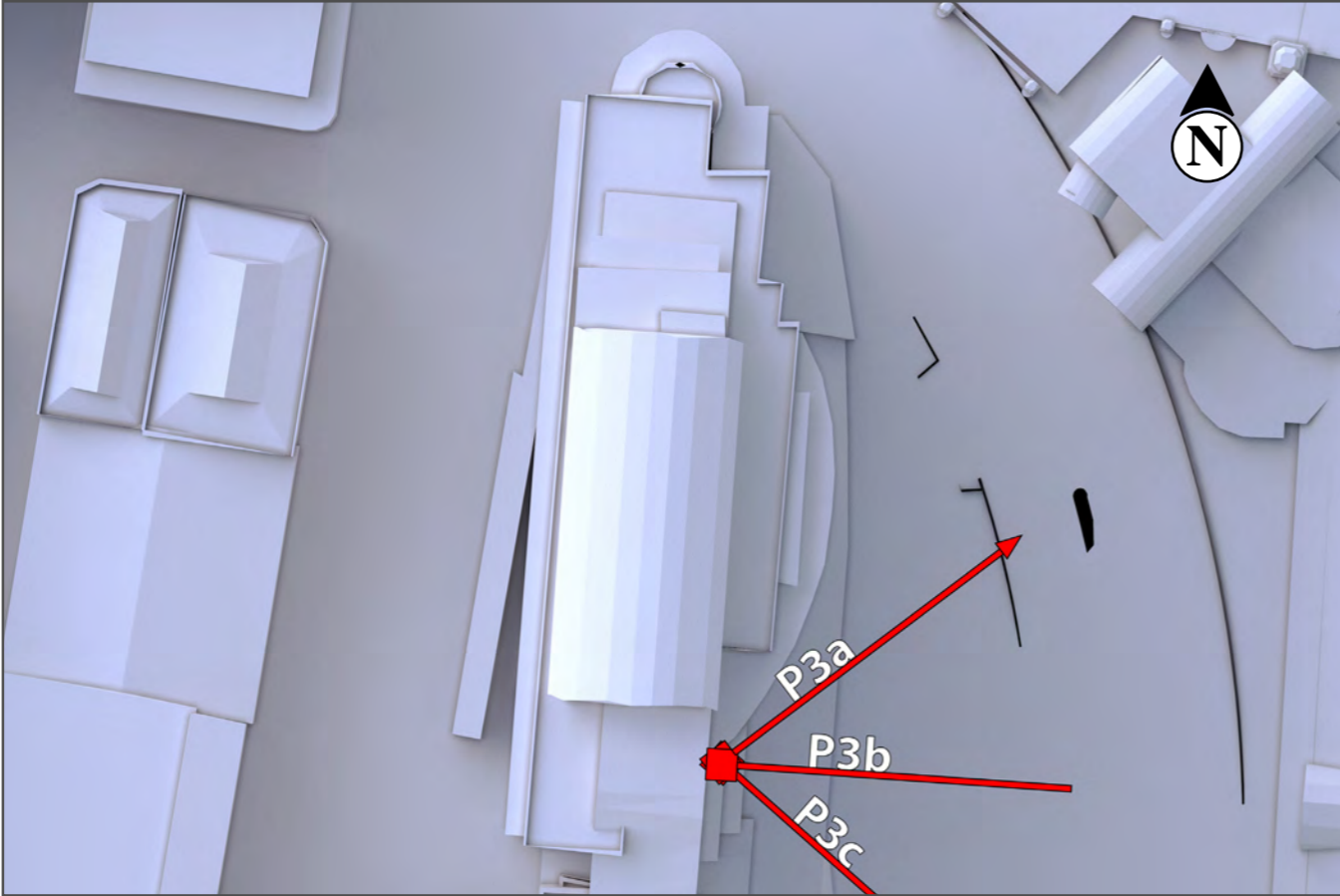


Existing View - 24mm




Proposed View - 24mm

NOTE: HARBOURSIDE BUILDING FORM IS INDICATIVE ONLY.




Plan (Existing Conditions)



Western Elevation (Existing Conditions)

NOTE: - THESE IMAGES ARE FOR INFORMATION ONLY.
- THEY HAVE BEEN PREPARED FOR VIEW ANALYSIS PURPOSES ONLY.
- HARBOURSIDE BUILDING FORM IS INDICATIVE ONLY.
- THE ICC HOTEL BY OTHERS.
- SIGNIFICANT DEVELOPMENT APPLICATIONS ARE SHOWN FOR INFORMATION AND BROADER CONTEXTUAL AND ILLUSTRATIVE PURPOSES ONLY.
- APPLICATION IS FOR BUILDING ENVELOPE ONLY.



PHOTOGRAPHS SUPPLIED BY VIRTUAL IDEAS
CONSTRUCTION WORKS MUST BE RELATED TO THE
SITE BENCH MARK AND NOT LEVELS OF STRUCTURES
SHOWN ON THE PLAN.
IT IS THE RESPONSIBILITY OF EACH CONTRACTOR AND/OR
CONSULTANT TO CONTACT THE RELEVANT AUTHORITY
AND/OR "Dial Before You Dig" (Phone 1100 Fax 1300 652 077)
BEFORE COMMENCING ANY EXCAVATION.
THIS PLAN HAS BEEN CREATED AT A SCALE OF 1:5000
AND MAY NOT BE SATISFACTORY FOR OTHER PURPOSES.
THE ACCURACY OF ANY ENLARGEMENT OR OTHER
REPRODUCTION MAY BE LESS THAN THAT OF THE ORIGINAL.

			COPYRIGHT © RYGATE & COMPANY PTY. LIMITED 2016. NO PART OF THIS PLAN MAY BE REPRODUCED, COMMUNICATED, STORED IN A RETRIEVAL SYSTEM OR TRANSMITTED IN ANY FORM WITHOUT THE WRITTEN PERMISSION OF THE COPYRIGHT OWNER EXCEPT AS PERMITTED BY THE COPYRIGHT ACT 1968. ANY PERMITTED DOWNLOADING, ELECTRONIC STORAGE, DISPLAY, PRINT, COPY, REPRODUCTION OR COMMUNICATION OF THIS SURVEY SHOULD CONTAIN NO ALTERATION OR ADDITION TO THE ORIGINAL SURVEY.				 Rygate & Company Pty Limited P.O. Box 100, Rydalmere NSW 2114 ABN 81 001 204 897 www.rygate.com.au SURVEYING SINCE 1985 SUBDIVISION STRATA PLANS STRATA SUBDIVISION LEASE PLANS TOPOGRAPHIC SURVEYS GPS SURVEYS SITE LAYOUTS BUILDING DESIGN PROJECT MANAGEMENT BUILDING SURVEYS		<div>CLIENT MIRVAC</div> <div>LOCALITY DARLING HARBOUR/SYDNEY</div> <div>L.S.A. CITY OF SYDNEY</div>		<div>PLAN SHOWING POSITION OF CAMERA POSITIONS FOR PHOTOMONTAGES HARBOURSIDE SHOPPING CENTER</div>					
REV.	DATE	AMENDMENTS	DATUM : AUSTRALIAN HEIGHT DATUM CONTOUR INTERVAL : N/A ORIGIN OF LEVELS : CORRECT NOW		SURVEYOR TM		DRAWN TM		CHECKED TM		APPROVED TM		REFERENCE No. 77319	PLAN No. 77319_AERIAL	DATE 27/09/2016	SHEET No. 7 OF 8 SHEETS

Base Photo - 24mm

Photo Date - 18th February 2016



Photomontage - 24mm




Base Photo - 24mm

Photo Date - 18th February 2016



Photomontage - 24mm



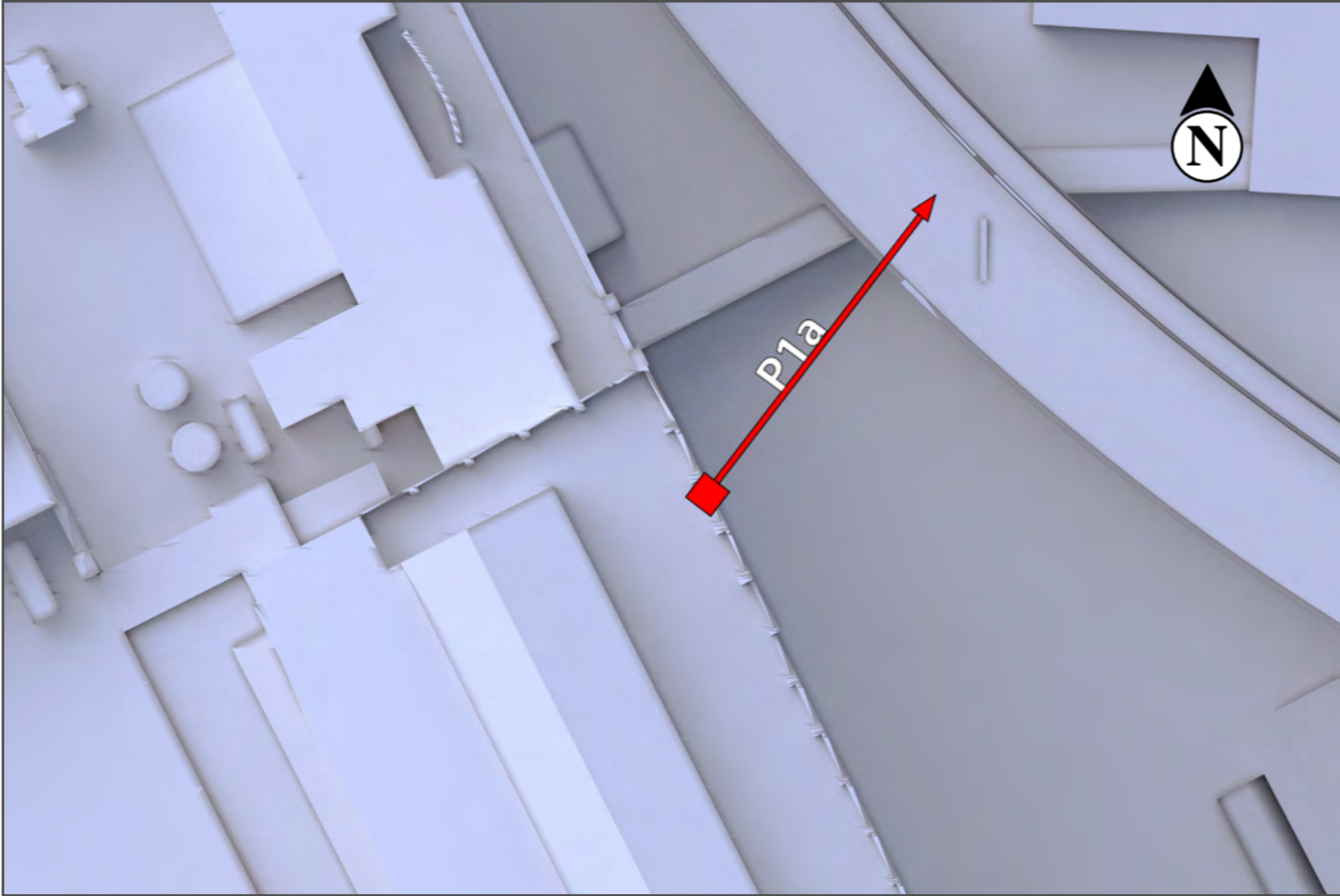


Existing View - 24mm



Proposed View - 24mm

NOTE: HARBOURSIDE BUILDING FORM IS INDICATIVE ONLY.



Plan (Existing Conditions)



Western Elevation (Existing Conditions)