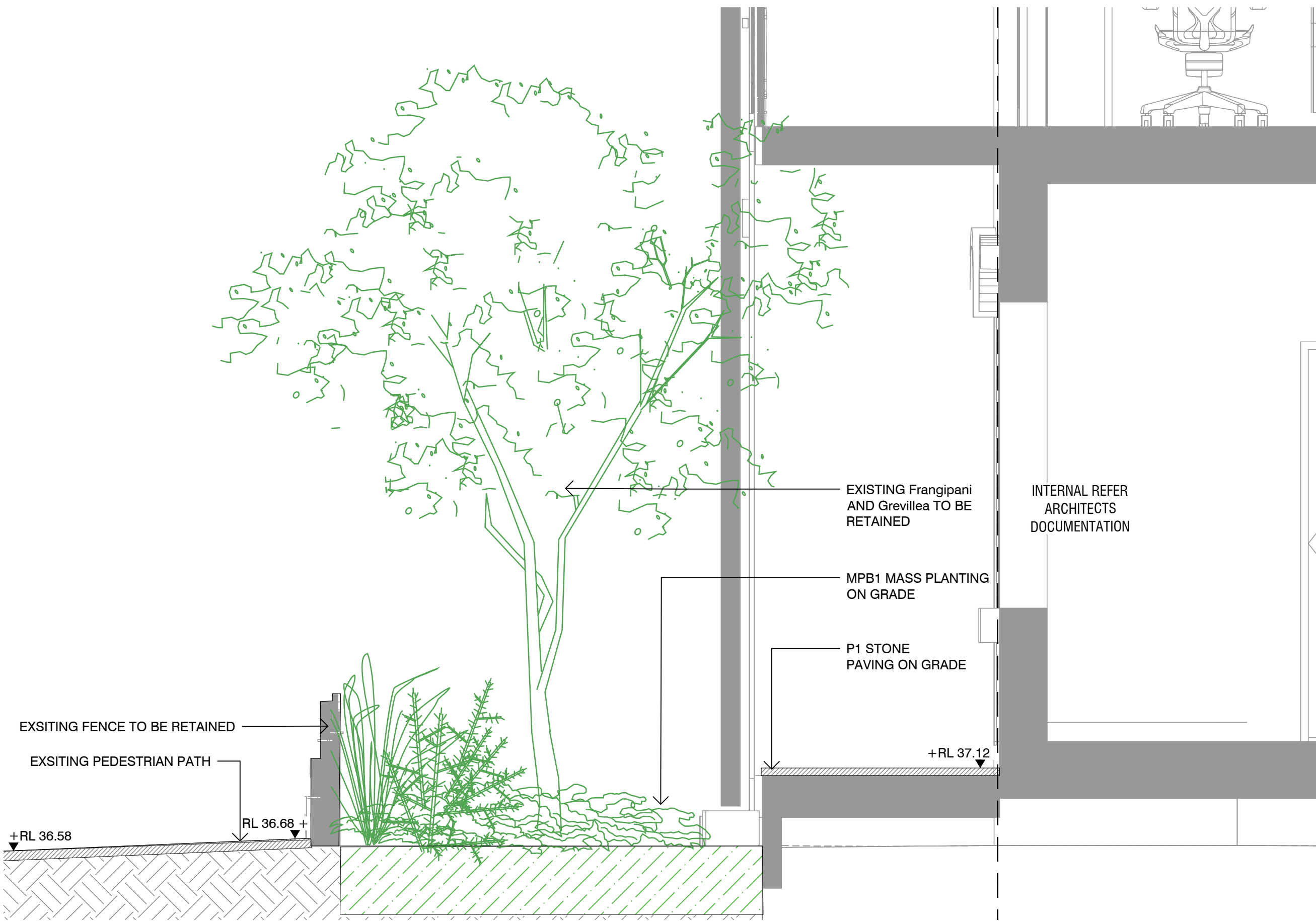
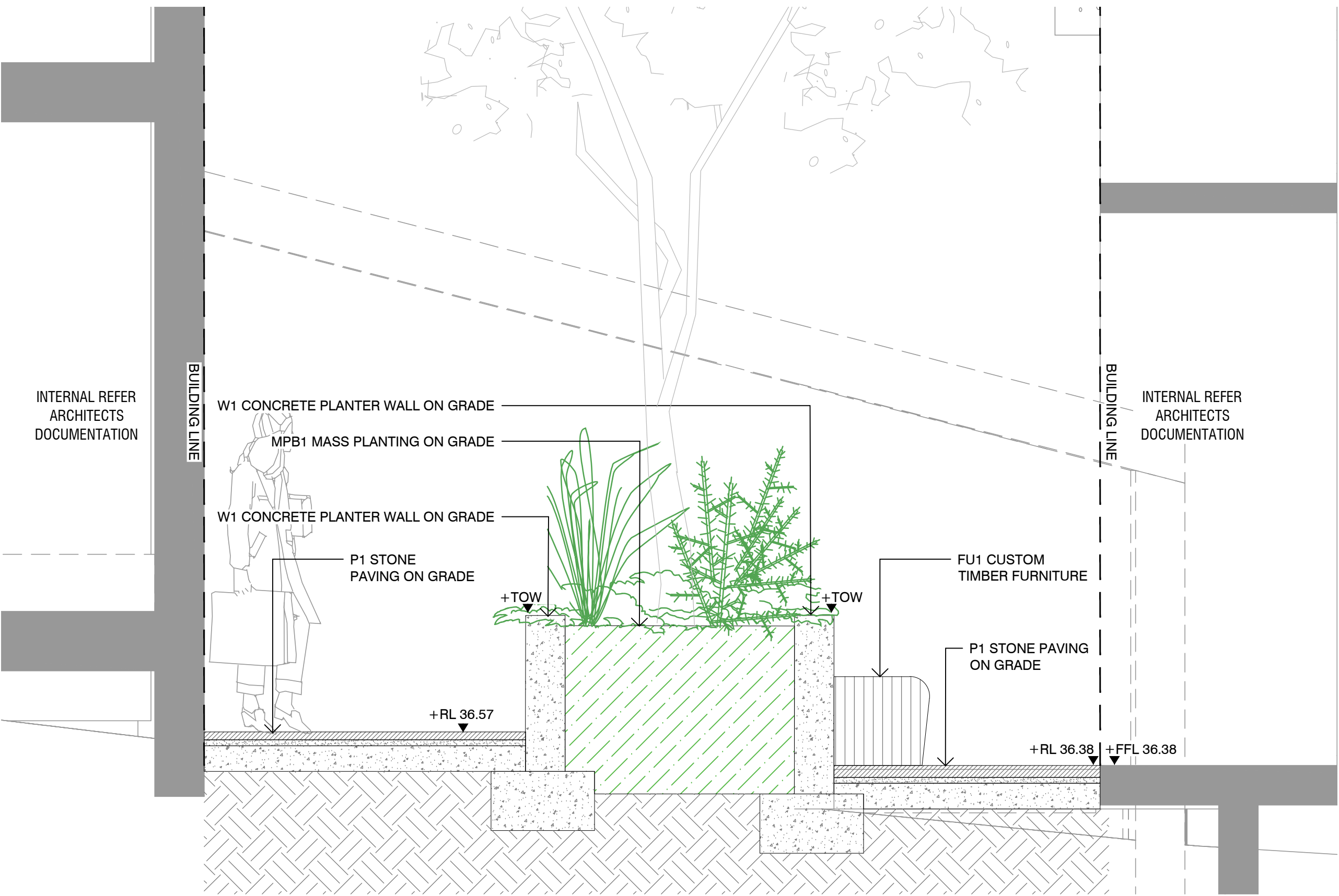


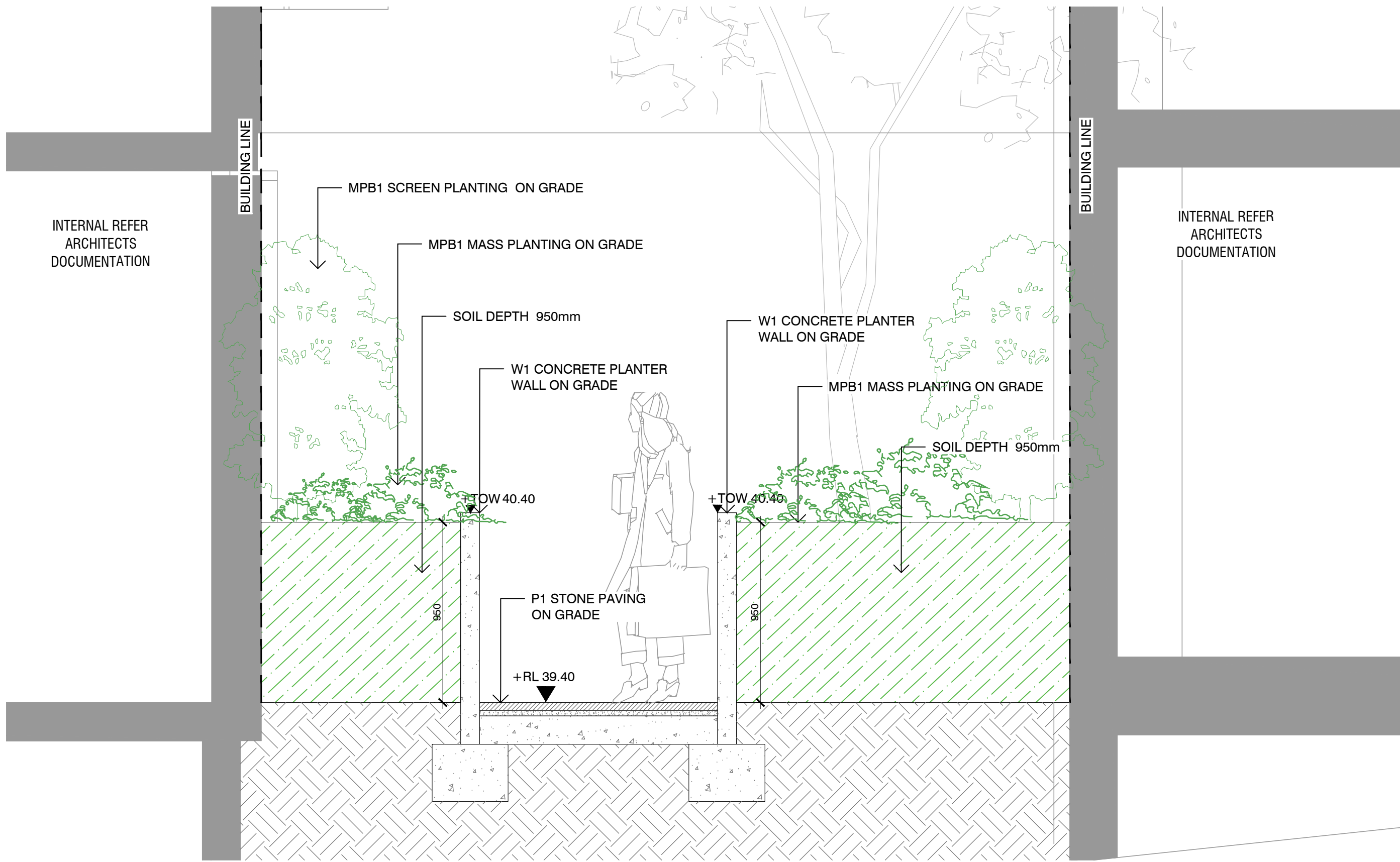
1 GROUND FLOOR SECTION A
SCALE 1:20



3 GROUND FLOOR SECTION C
SCALE 1:20



2 GROUND FLOOR SECTION B
SCALE 1:20



4 GROUND FLOOR SECTION D
SCALE 1:20

NOTES

THESE DRAWINGS ARE TO BE READ IN CONJUNCTION WITH ALL LANDSCAPE SCHEDULES AND TECHNICAL SPECIFICATION AND OTHER CONSULTANTS DRAWINGS. CHECK AND VERIFY ALL DIMENSIONS AND SITE CONDITIONS PRIOR TO THE COMMENCEMENT OF ANY WORK. DO NOT SCALE DRAWINGS - REFER TO FIGURED DIMENSIONS ONLY. INFORM OCULUS OF ANY DISCREPANCIES FOR CLARIFICATION BEFORE PROCEEDING. UNLESS NOTED OTHERWISE THIS DRAWING IS NOT FOR CONSTRUCTION.



SERVICES SHOWN ON THIS DRAWING ARE APPROXIMATELY ONLY. THE EXACT LOCATION IS TO BE CONFIRMED ON SITE BY CONTRACTOR PRIOR TO COMMENCEMENT WORK.

KEY PLAN



| ISSUE | DATE | AMENDMENT | DRN | APRVD |
|-------|----------|--------------|-----|-------|
| 01 | 09.08.19 | ISSUE FOR DA | CRB | KS |
| 02 | 31.10.19 | ISSUE FOR DA | CRB | KS |
| 03 | 12.05.20 | ISSUE FOR DA | SM | KS |
| | | | | |
| | | | | |
| | | | | |

OCULUS

level 1 / 5 wilson street, p.o. box 307, newtown, nsw 2042
p 02.9557.5533 australia@oculus.info
SYDNEY MELBOURNE WASHINGTON

PROJECT
DARLINGTON ROAD TERRACES
Darlington Road, Darlington NSW 2008

CLIENT
THE UNIVERSITY OF SYDNEY
Camperdown NSW 2006

ARCHITECT
ALLEN JACK AND COTTIER
79 Myrtle Street Chippendale NSW 2008

STATUS
DEVELOPMENT APPLICATION

DRAWING SCALE

NORTH POINT

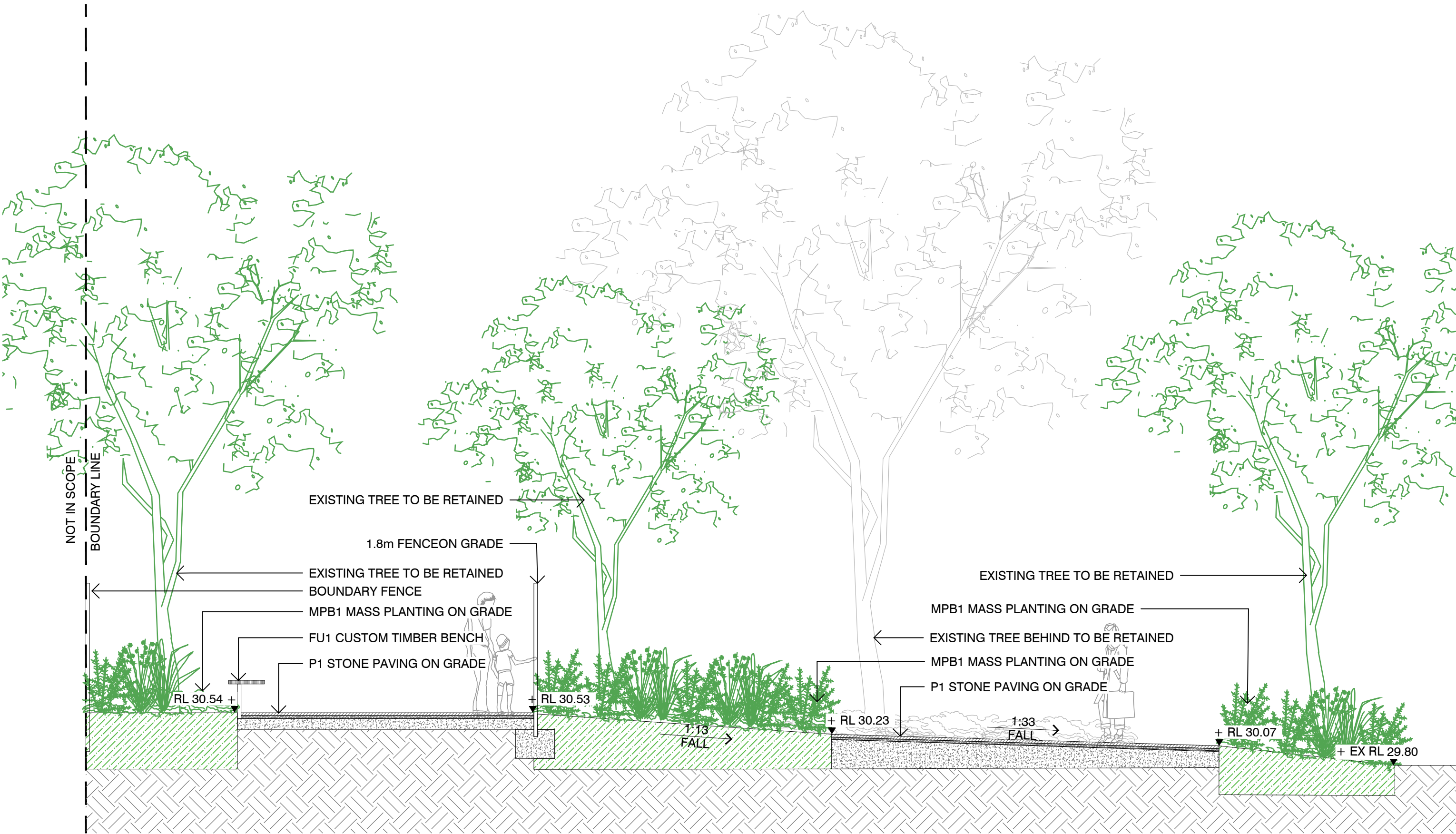
DRAWING SECTIONS & ELEVATIONS

PROJECT №
S14-028

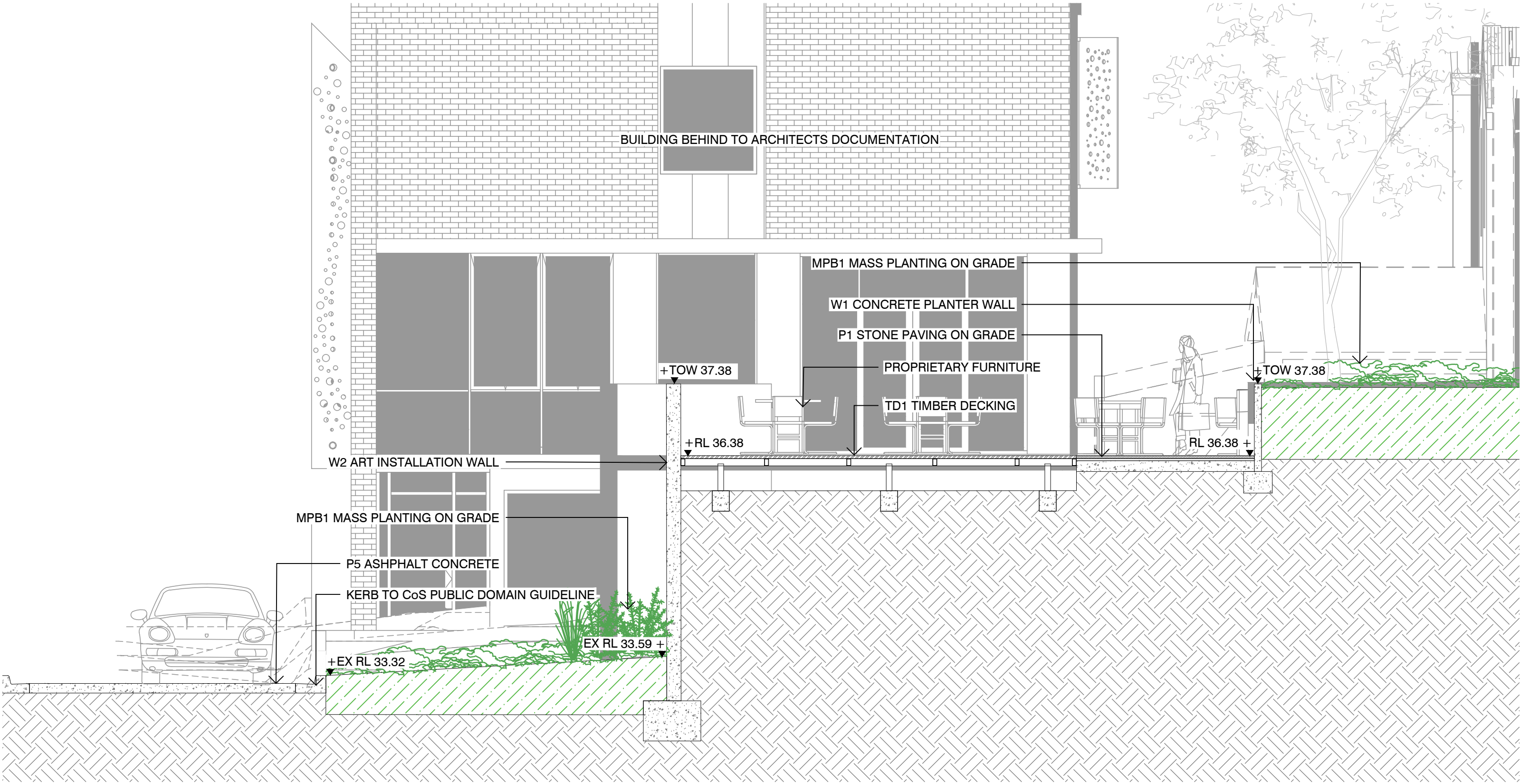
DRAWING №
L701

SHEET SIZE
A1

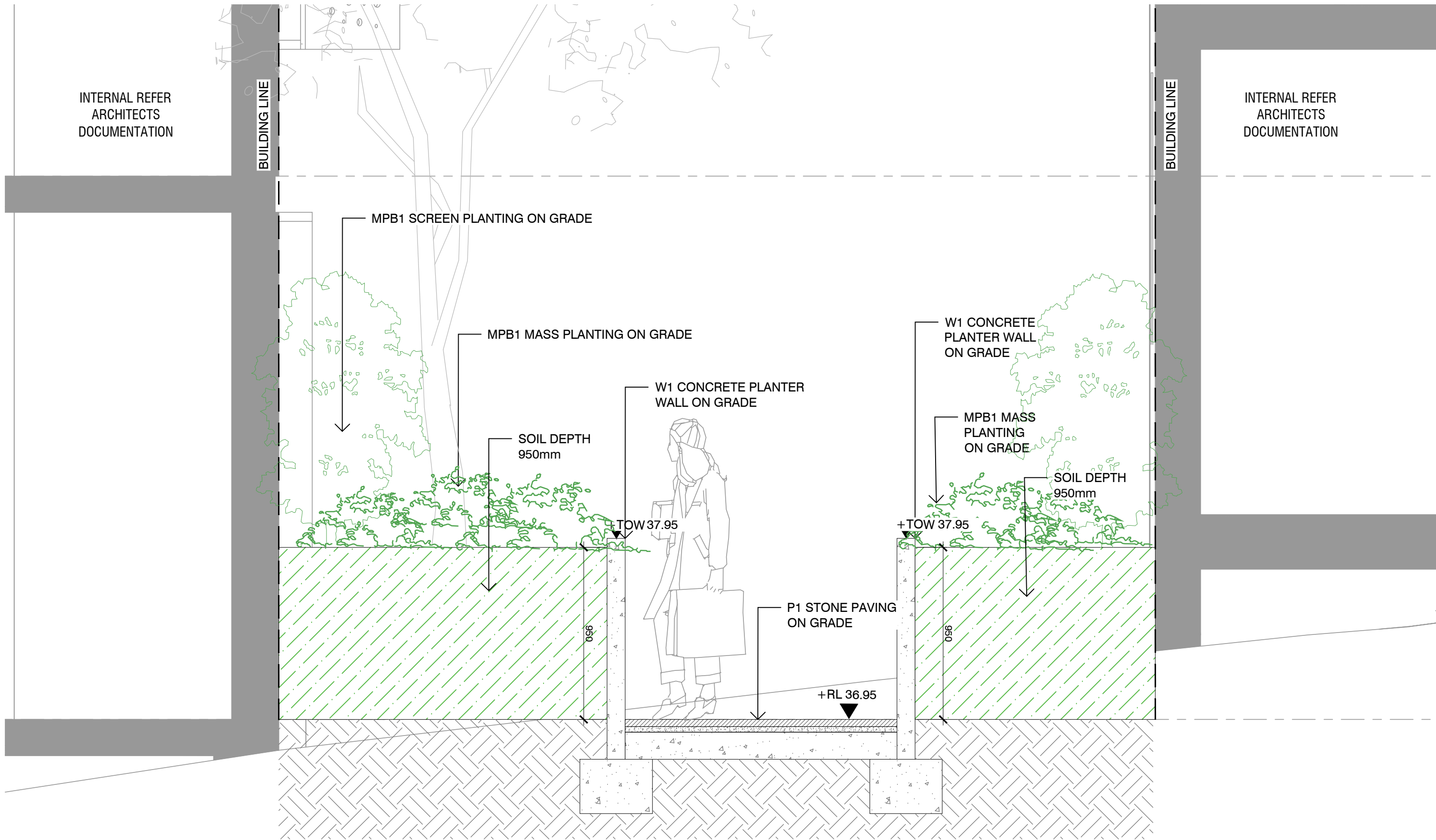
ISSUE
03



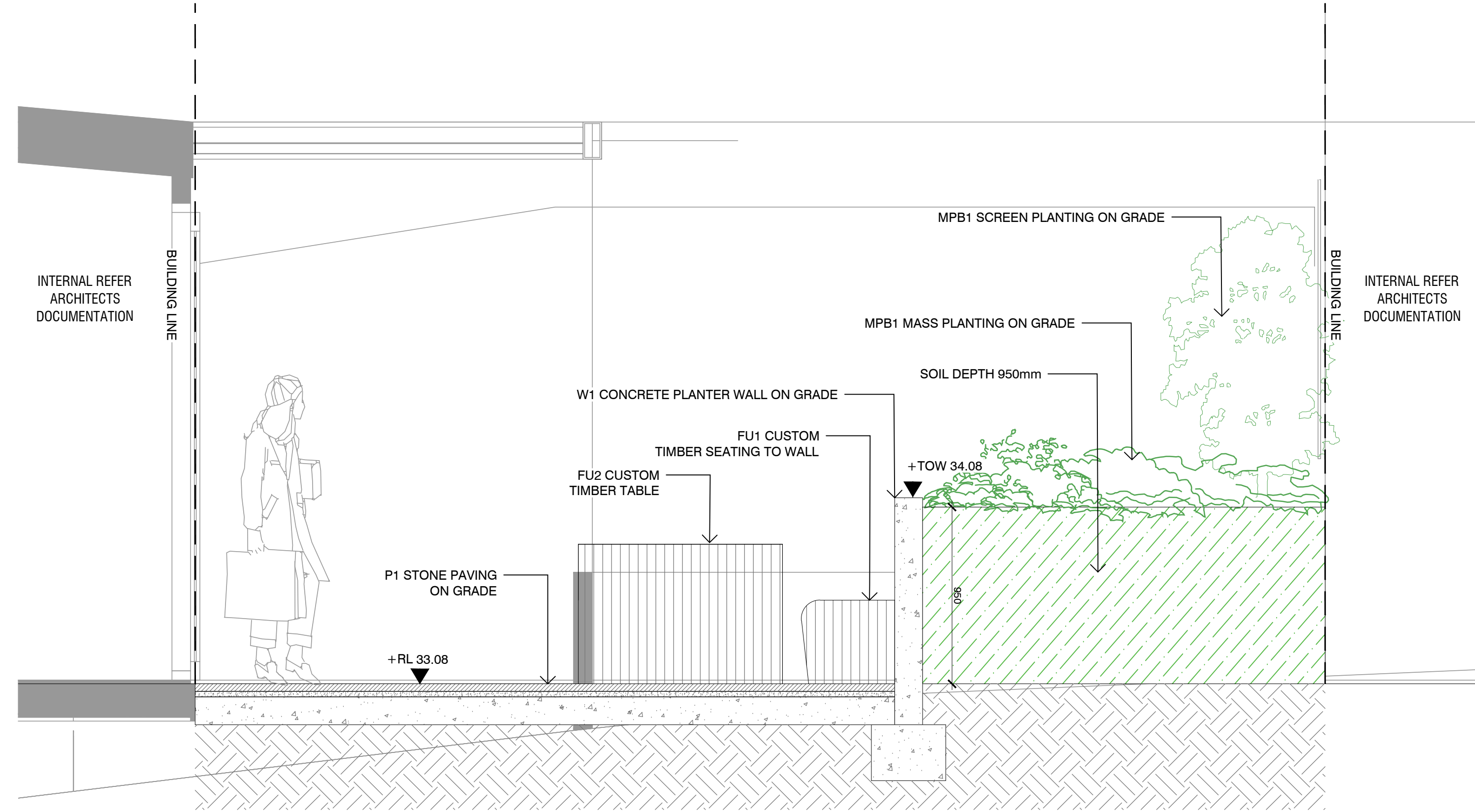
1 GROUND FLOOR SECTION E
SCALE 1:50



2 GROUND FLOOR SECTION F
SCALE 1:50



3 GROUND FLOOR SECTION G
SCALE 1:20



4 GROUND FLOOR SECTION H
SCALE 1:20

NOTES

THESE DRAWINGS ARE TO BE READ IN CONJUNCTION WITH ALL LANDSCAPE SCHEDULES AND TECHNICAL SPECIFICATION AND OTHER CONSULTANTS DRAWINGS. CHECK AND VERIFY ALL DIMENSIONS AND SITE CONDITIONS PRIOR TO THE COMMENCEMENT OF ANY WORK. DO NOT SCALE DRAWINGS - REFER TO FIGURED DIMENSIONS ONLY. INFORM OCULUS OF ANY DISCREPANCIES FOR CLARIFICATION BEFORE PROCEEDING. UNLESS NOTED OTHERWISE THIS DRAWING IS NOT FOR CONSTRUCTION.

© OCULUS 2018 All rights reserved



SERVICES SHOWN ON THIS DRAWING ARE APPROXIMATELY ONLY. THE EXACT LOCATION IS TO BE CONFIRMED ON SITE BY CONTRACTOR PRIOR TO COMMENCEMENT WORK.

KEY PLAN



| ISSUE | DATE | AMENDMENT | DRN | APRVD |
|-------|----------|--------------|-----|-------|
| 01 | 09.08.19 | ISSUE FOR DA | CRB | KS |
| 02 | 31.10.19 | ISSUE FOR DA | CRB | KS |
| 03 | 12.05.20 | ISSUE FOR DA | SM | KS |
| | | | | |
| | | | | |
| | | | | |

OCULUS

level 1 / 5 wilson street, p.o. box 307, newtown, nsw 2042
p 02.9557.5533 australia@oculus.info
SYDNEY MELBOURNE WASHINGTON

PROJECT
DARLINGTON ROAD TERRACES
Darlington Road, Darlington NSW 2008

CLIENT
THE UNIVERSITY OF SYDNEY
Camperdown NSW 2006

ARCHITECT
ALLEN JACK AND COTTIER
79 Myrtle Street Chippendale NSW 2008

STATUS
DEVELOPMENT APPLICATION

DRAWING SCALE

NORTH POINT

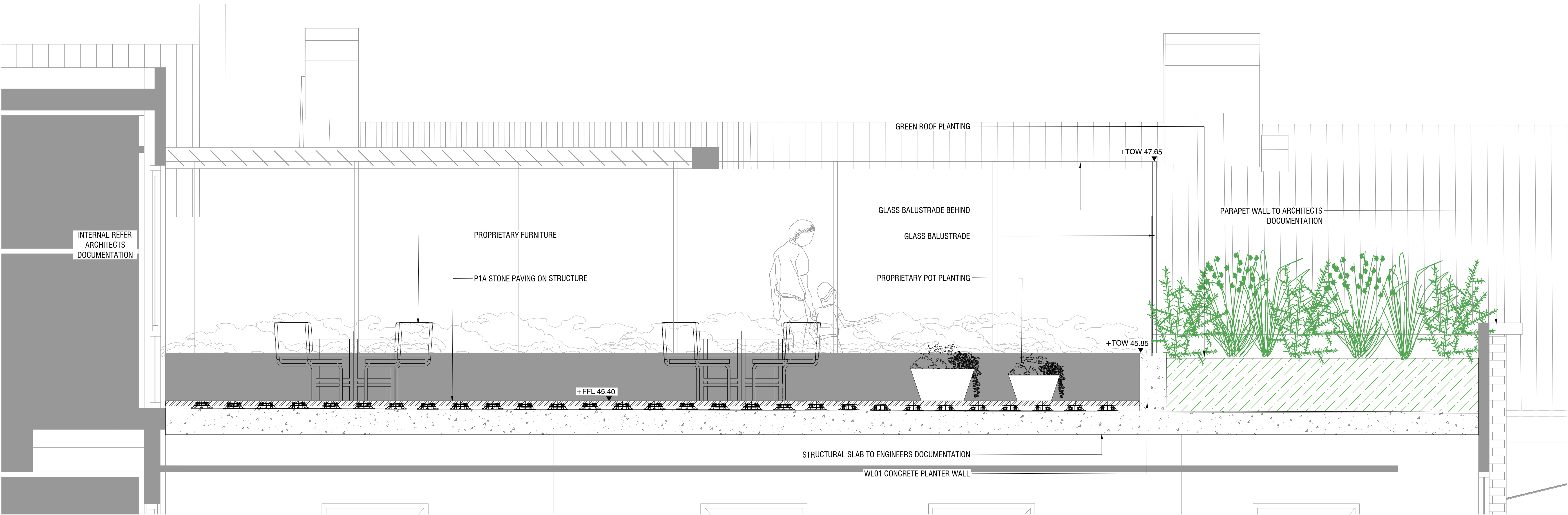
DRAWING
SECTIONS & ELEVATIONS

PROJECT №
S14-028

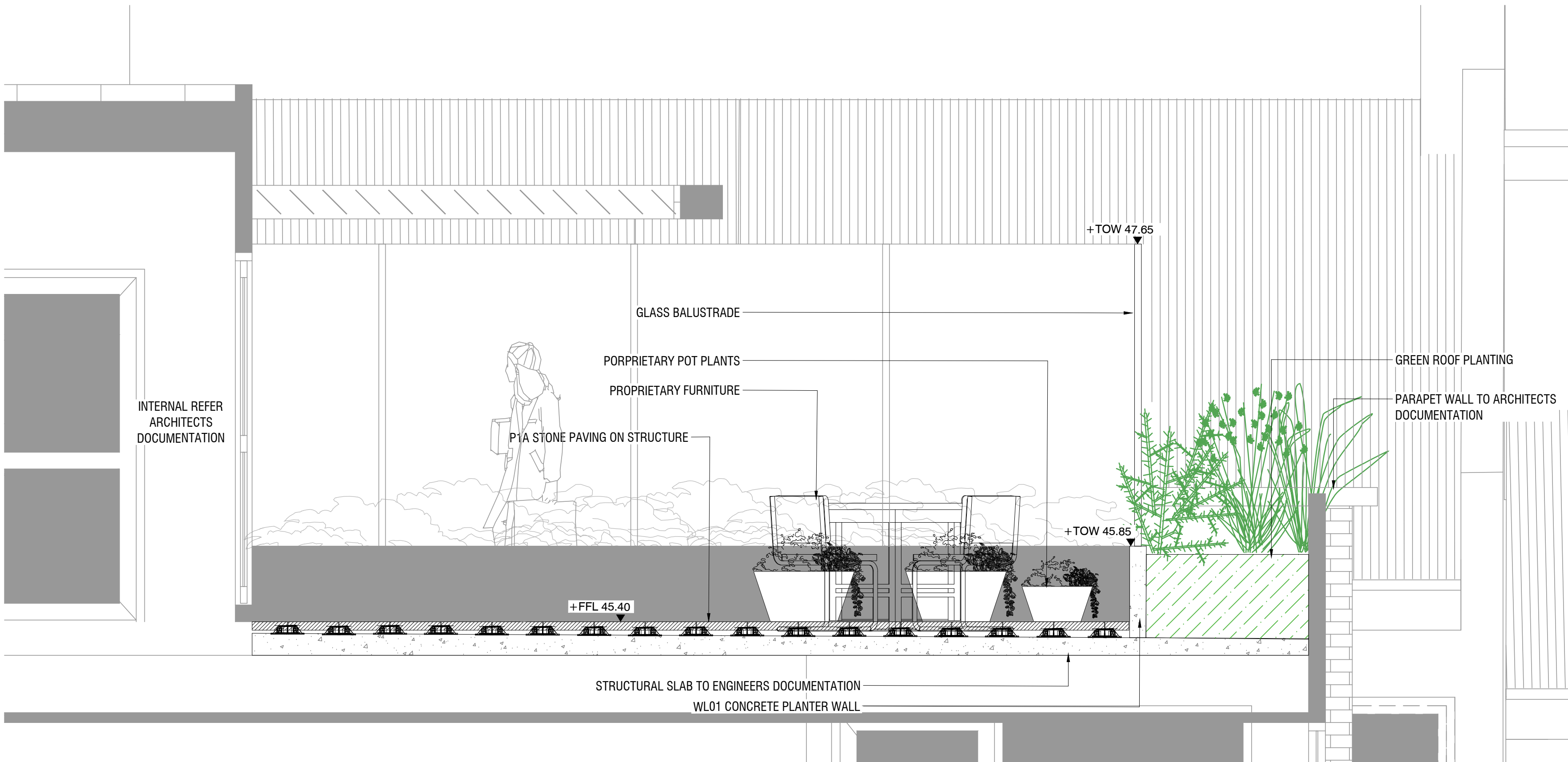
DRAWING №
L702

SHEET SIZE
A1

ISSUE
03



1 WESTERN ROOF TERRACE SECTION
SCALE 1:20



2 EASTERN ROOF TERRACE SECTION
SCALE 1:20

NOTES

THESE DRAWINGS ARE TO BE READ IN CONJUNCTION WITH ALL LANDSCAPE SCHEDULES AND TECHNICAL SPECIFICATION AND OTHER CONSULTANTS DRAWINGS. CHECK AND VERIFY ALL DIMENSIONS AND SITE CONDITIONS PRIOR TO THE COMMENCEMENT OF ANY WORK. DO NOT SCALE DRAWINGS - REFER TO FIGURED DIMENSIONS ONLY. INFORM OCULUS OF ANY DISCREPANCIES FOR CLARIFICATION BEFORE PROCEEDING. UNLESS NOTED OTHERWISE THIS DRAWING IS NOT FOR CONSTRUCTION.

© OCULUS 2018 All rights reserved



SERVICES SHOWN ON THIS DRAWING ARE APPROXIMATELY ONLY. THE EXACT LOCATION IS TO BE CONFIRMED ON SITE BY CONTRACTOR PRIOR TO COMMENCEMENT WORK.

KEY PLAN



| ISSUE | DATE | AMENDMENT | DRN | APRVD |
|-------|----------|--------------|-----|-------|
| 01 | 09.08.19 | ISSUE FOR DA | CRB | KS |
| 02 | 31.10.19 | ISSUE FOR DA | CRB | KS |
| 03 | 12.05.20 | ISSUE FOR DA | SM | KS |
| | | | | |
| | | | | |
| | | | | |

OCULUS

level 1 / 5 wilson street, p.o. box 307, newtown, nsw 2042
p 02.9557.5533 australia@oculus.info
SYDNEY MELBOURNE WASHINGTON

PROJECT
DARLINGTON ROAD TERRACES
Darlington Road, Darlington NSW 2008

CLIENT
THE UNIVERSITY OF SYDNEY
Camperdown NSW 2006

ARCHITECT
ALLEN JACK AND COTTIER
79 Myrtle Street Chippendale NSW 2008

STATUS
DEVELOPMENT APPLICATION

DRAWING SCALE

NORTH POINT

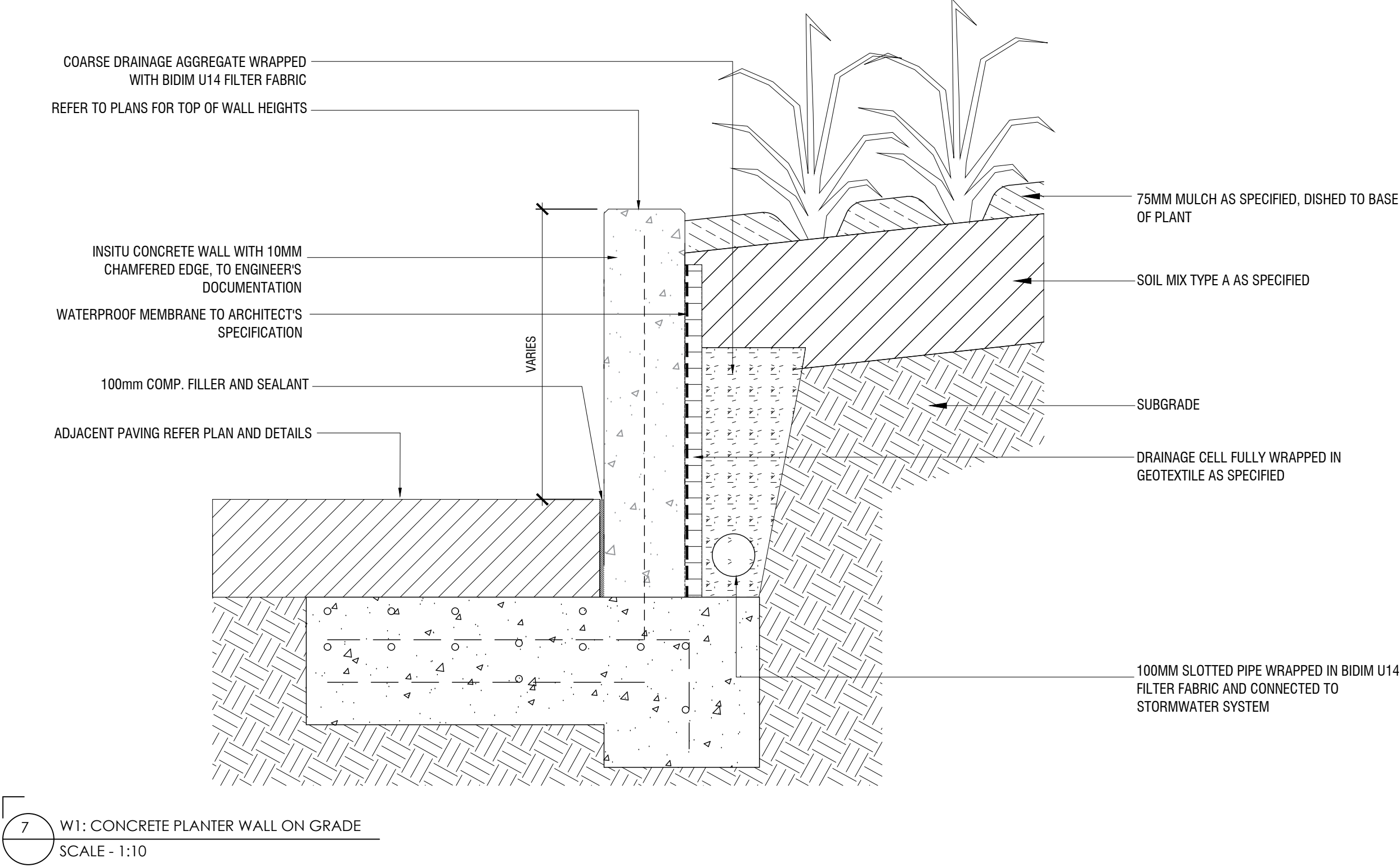
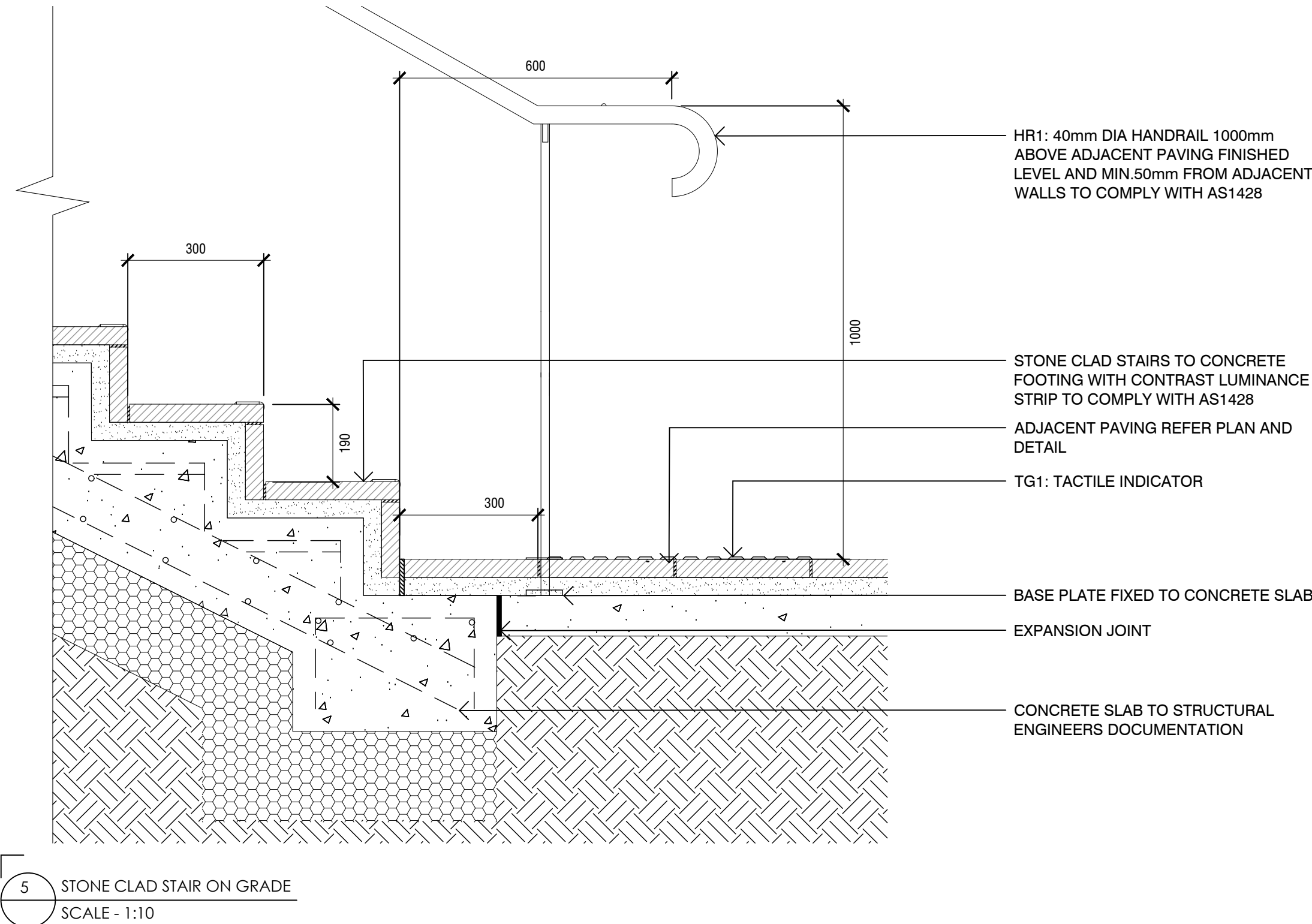
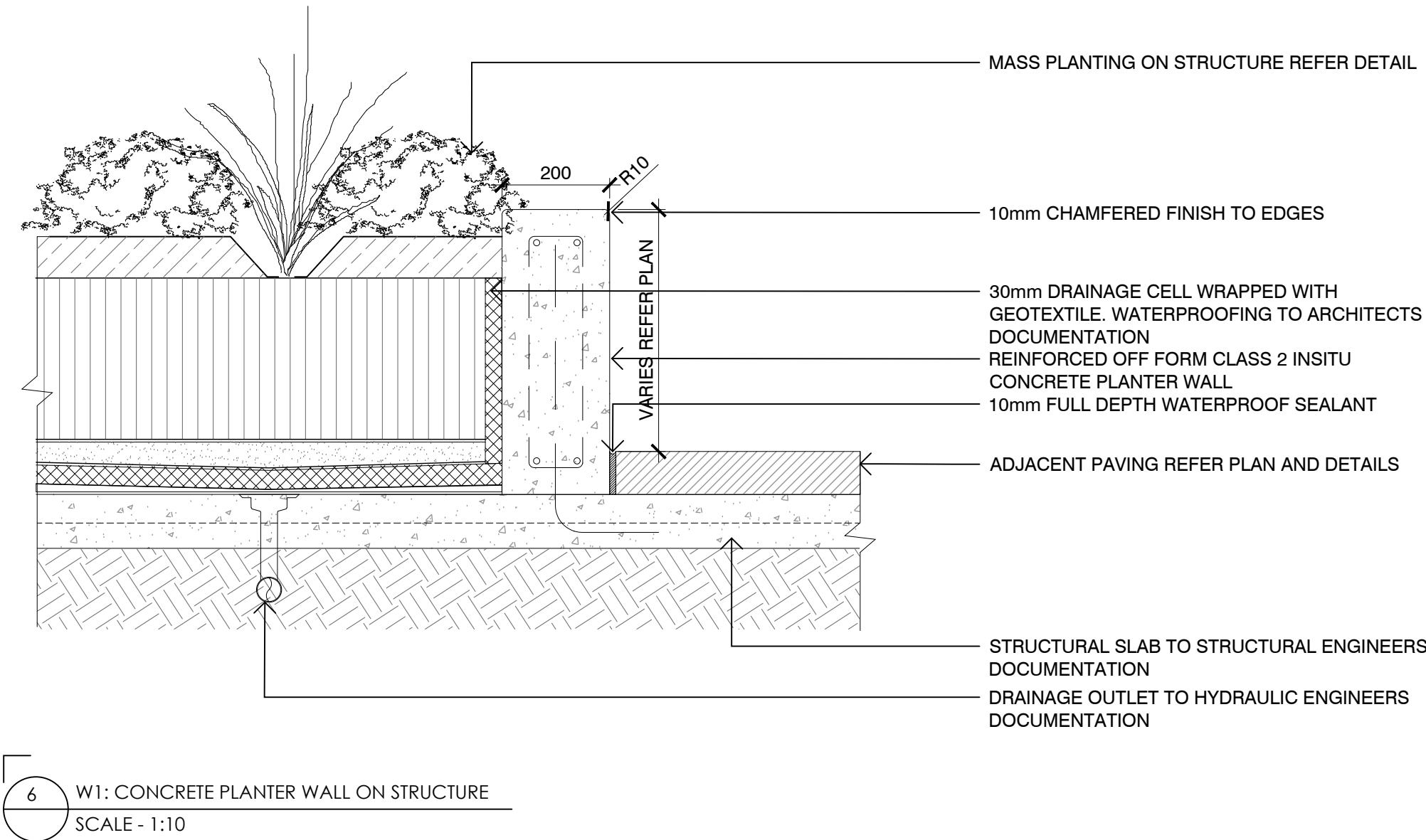
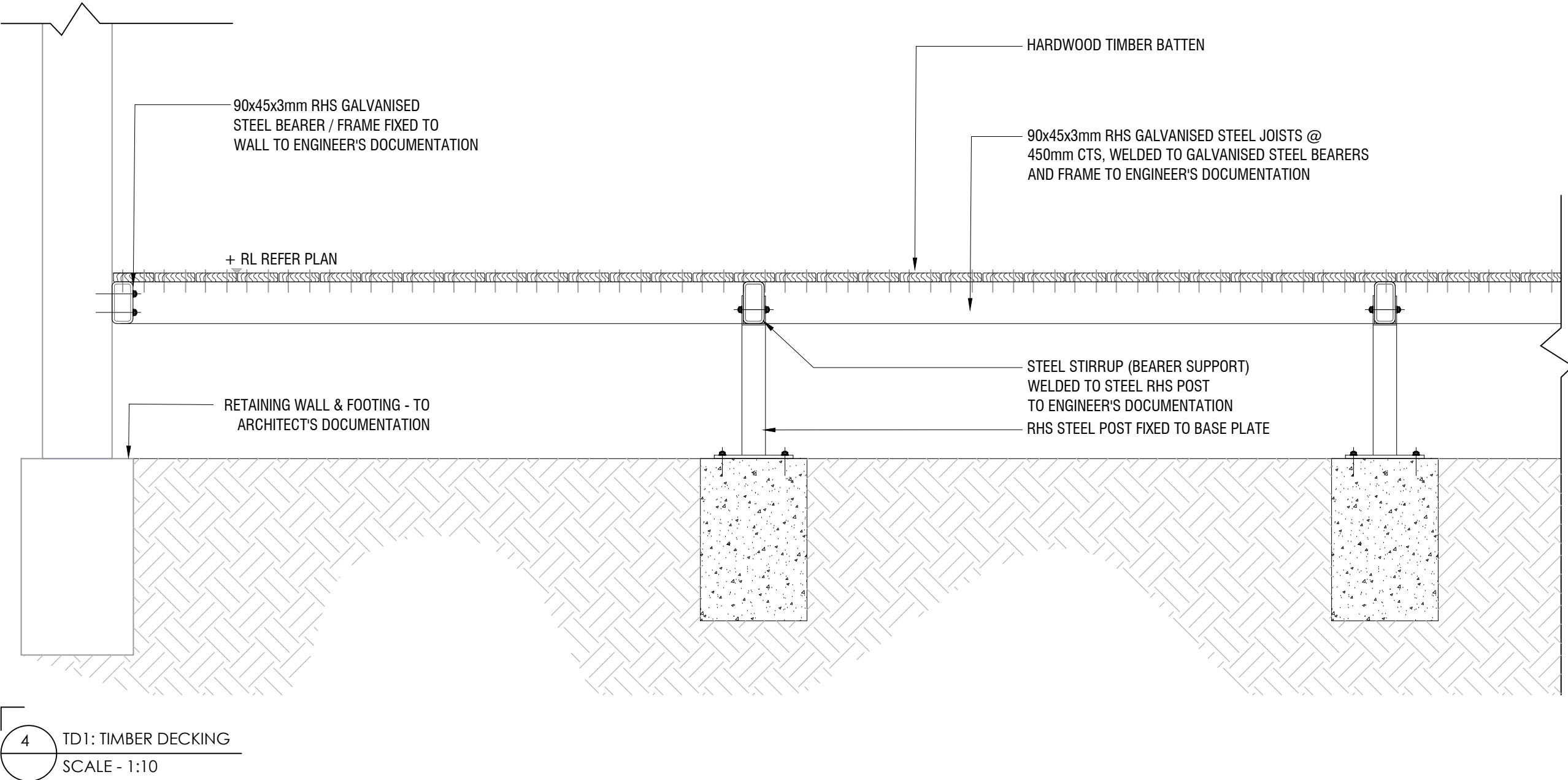
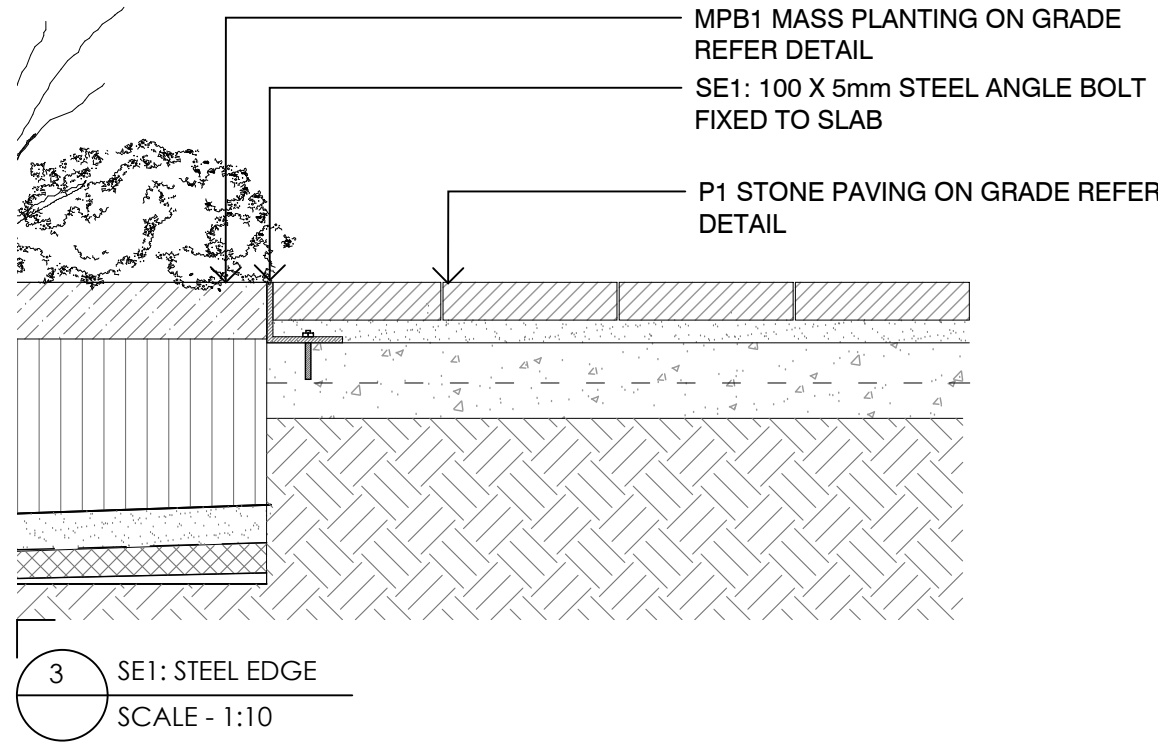
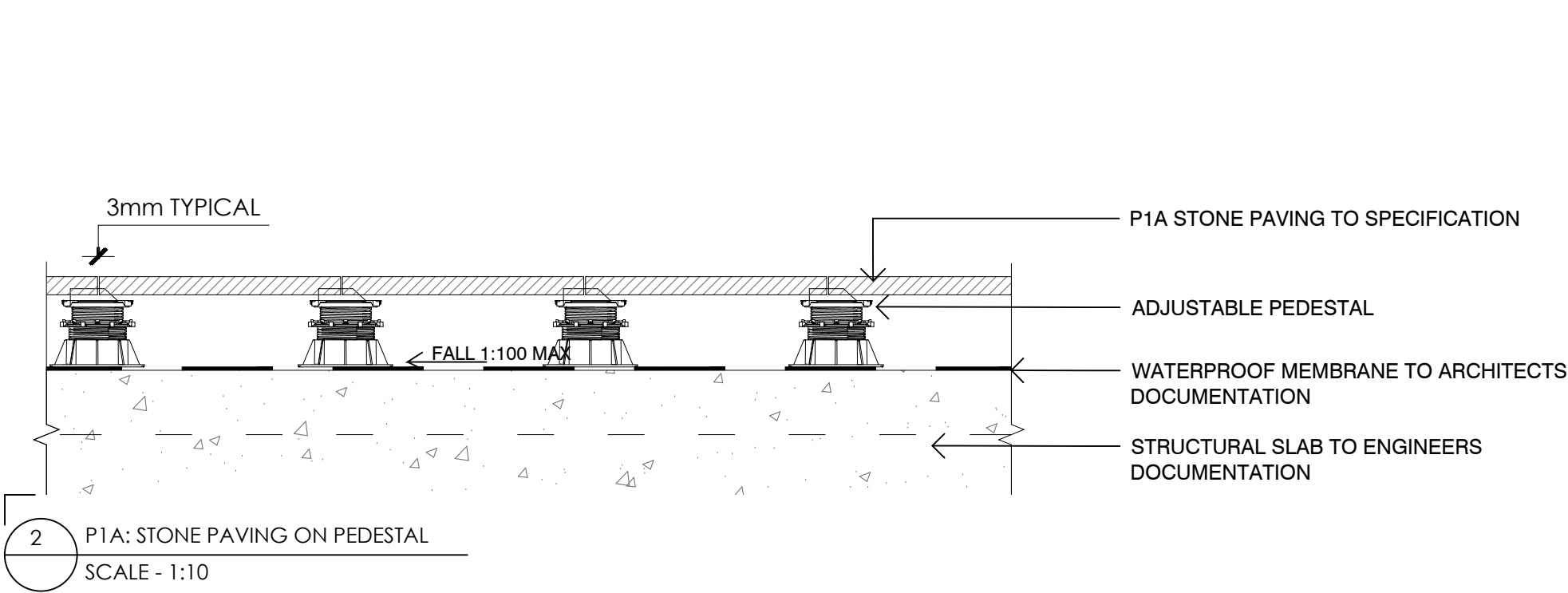
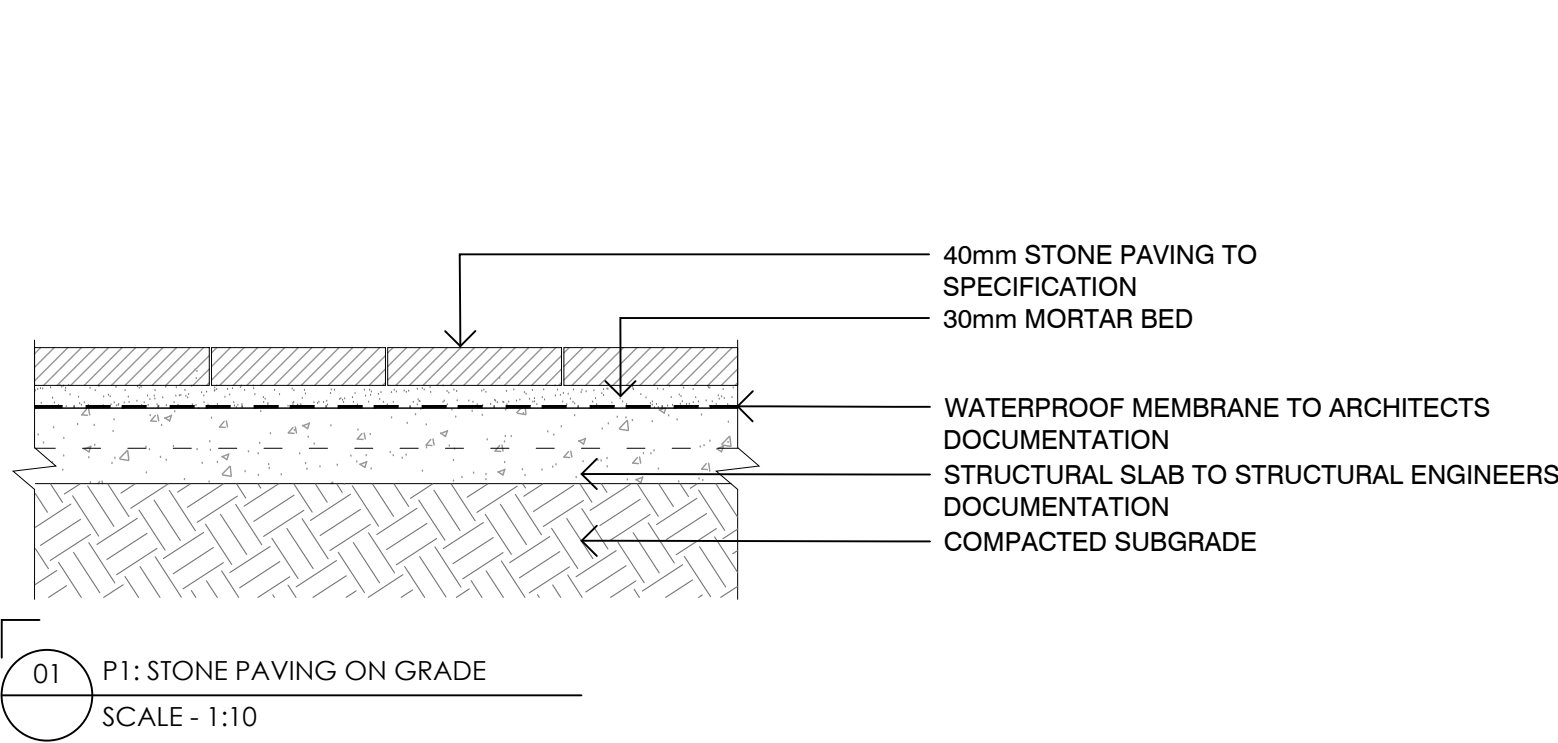
DRAWING
SECTIONS & ELEVATIONS

PROJECT №
S14-028

DRAWING №
L703

SHEET SIZE
A1

ISSUE
03



NOTES

THESE DRAWINGS ARE TO BE READ IN CONJUNCTION WITH ALL LANDSCAPE SCHEDULES AND TECHNICAL SPECIFICATION AND OTHER CONSULTANTS DRAWINGS. CHECK AND VERIFY ALL DIMENSIONS AND SITE CONDITIONS PRIOR TO THE COMMENCEMENT OF ANY WORK. DO NOT SCALE DRAWINGS - REFER TO FIGURED DIMENSIONS ONLY. INFORM OCULUS OF ANY DISCREPANCIES FOR CLARIFICATION BEFORE PROCEEDING. UNLESS NOTED OTHERWISE THIS DRAWING IS NOT FOR CONSTRUCTION.

© OCULUS 2018 All rights reserved



SERVICES SHOWN ON THIS DRAWING ARE APPROXIMATELY ONLY. THE EXACT LOCATION IS TO BE CONFIRMED ON SITE BY CONTRACTOR PRIOR TO COMMENCEMENT WORK.

KEY PLAN



| ISSUE | DATE | AMENDMENT | DRN | APRVD |
|-------|----------|--------------|-----|-------|
| 01 | 09.08.19 | ISSUE FOR DA | CRB | KS |
| 02 | 31.10.19 | ISSUE FOR DA | CRB | KS |
| | | | | |
| | | | | |
| | | | | |
| | | | | |

OCULUS

level 1 / 5 wilson street, p.o. box 307, newtown, nsw 2042
p 02.9557.5533 australia@oculus.info
SYDNEY MELBOURNE WASHINGTON

PROJECT

DARLINGTON ROAD TERRACES
Darlington Road, Darlington NSW 2008

CLIENT

THE UNIVERSITY OF SYDNEY
Camperdown NSW 2006

ARCHITECT

ALLEN JACK AND COTTIER
79 Myrtle Street Chippendale NSW 2008

STATUS

DEVELOPMENT APPLICATION

DRAWING SCALE

NORTH POINT

DRAWING

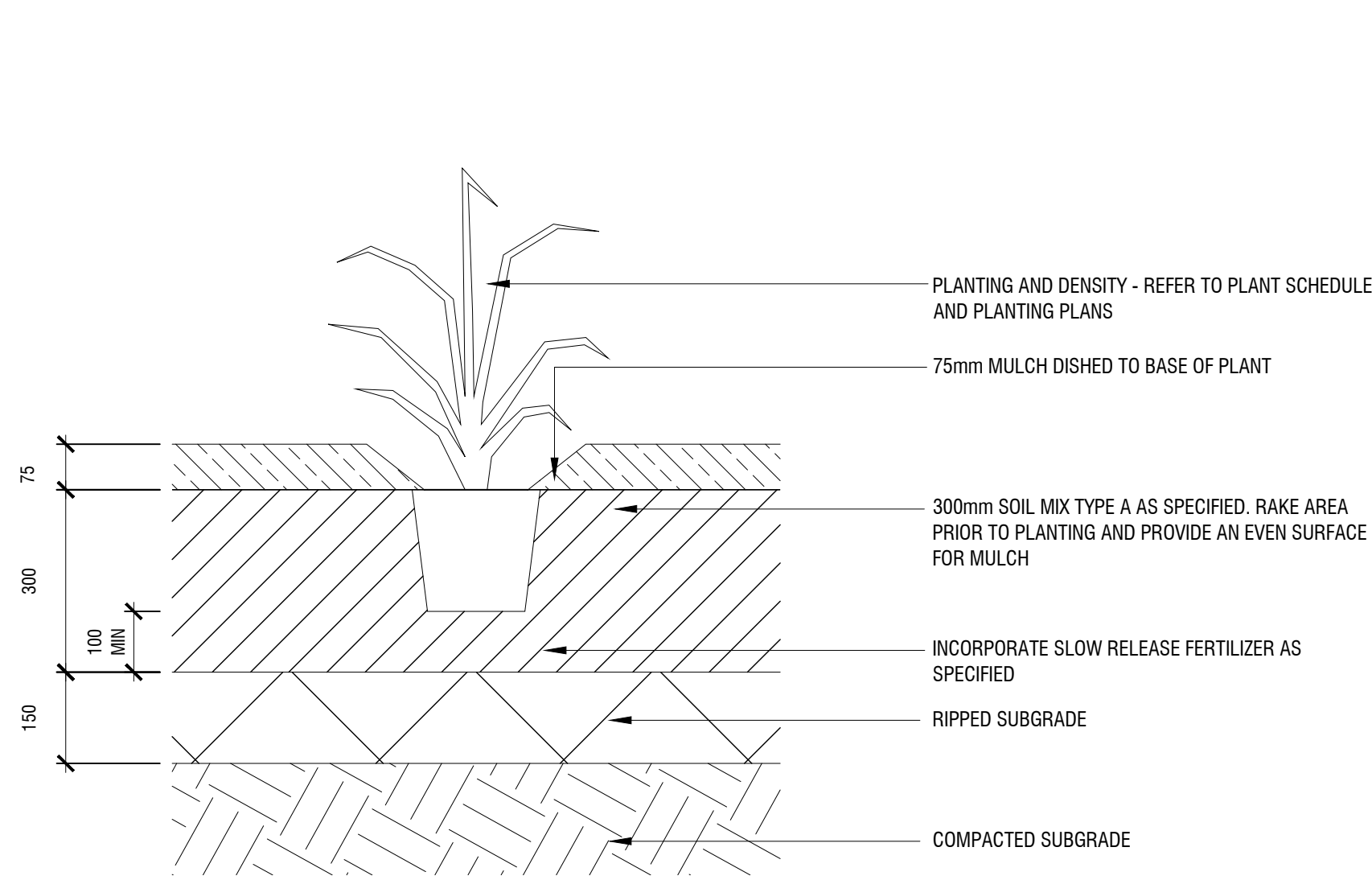
HARDSCAPE DETAILS

PROJECT №
S14-028

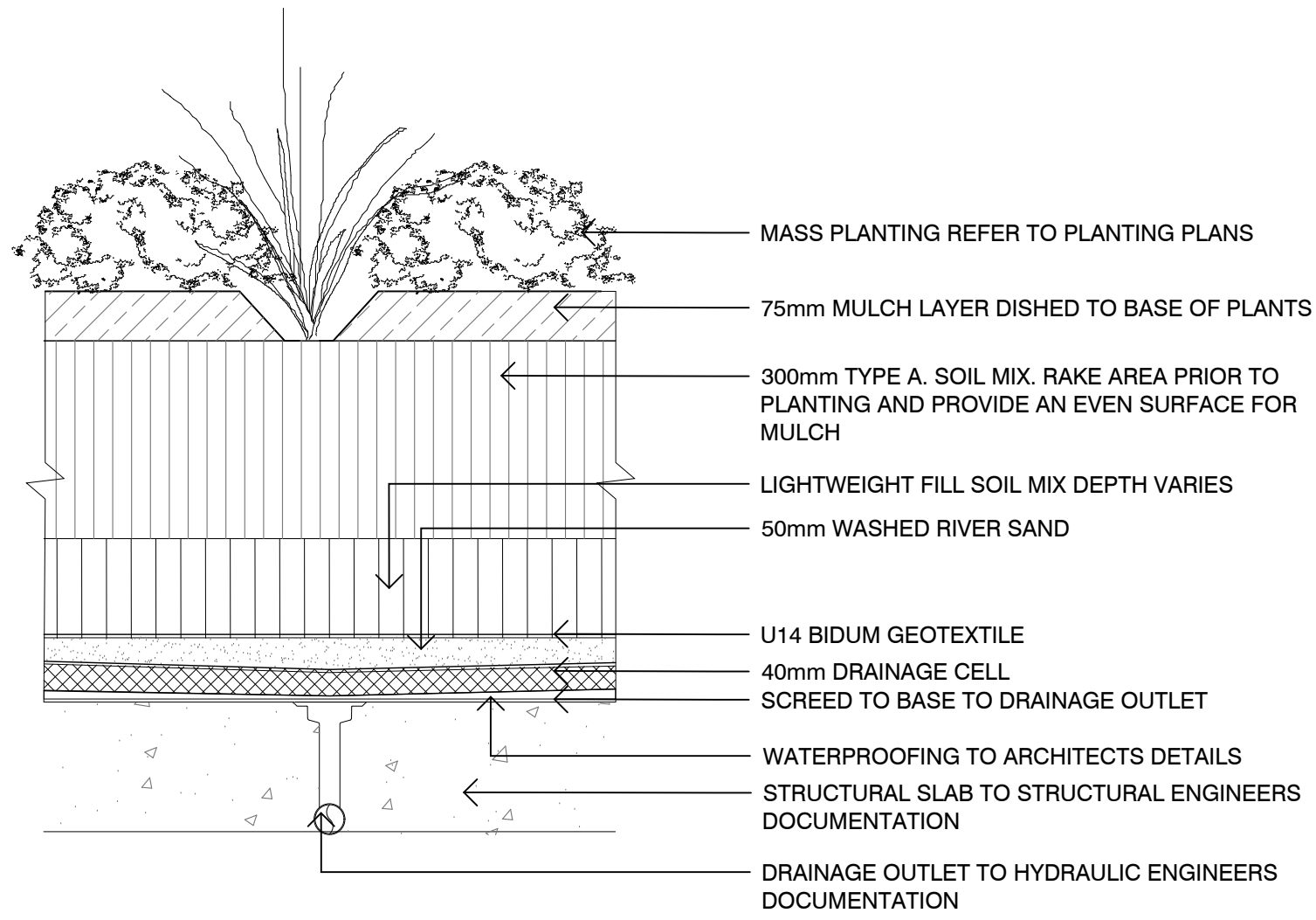
DRAWING №
L801

SHEET SIZE
A1

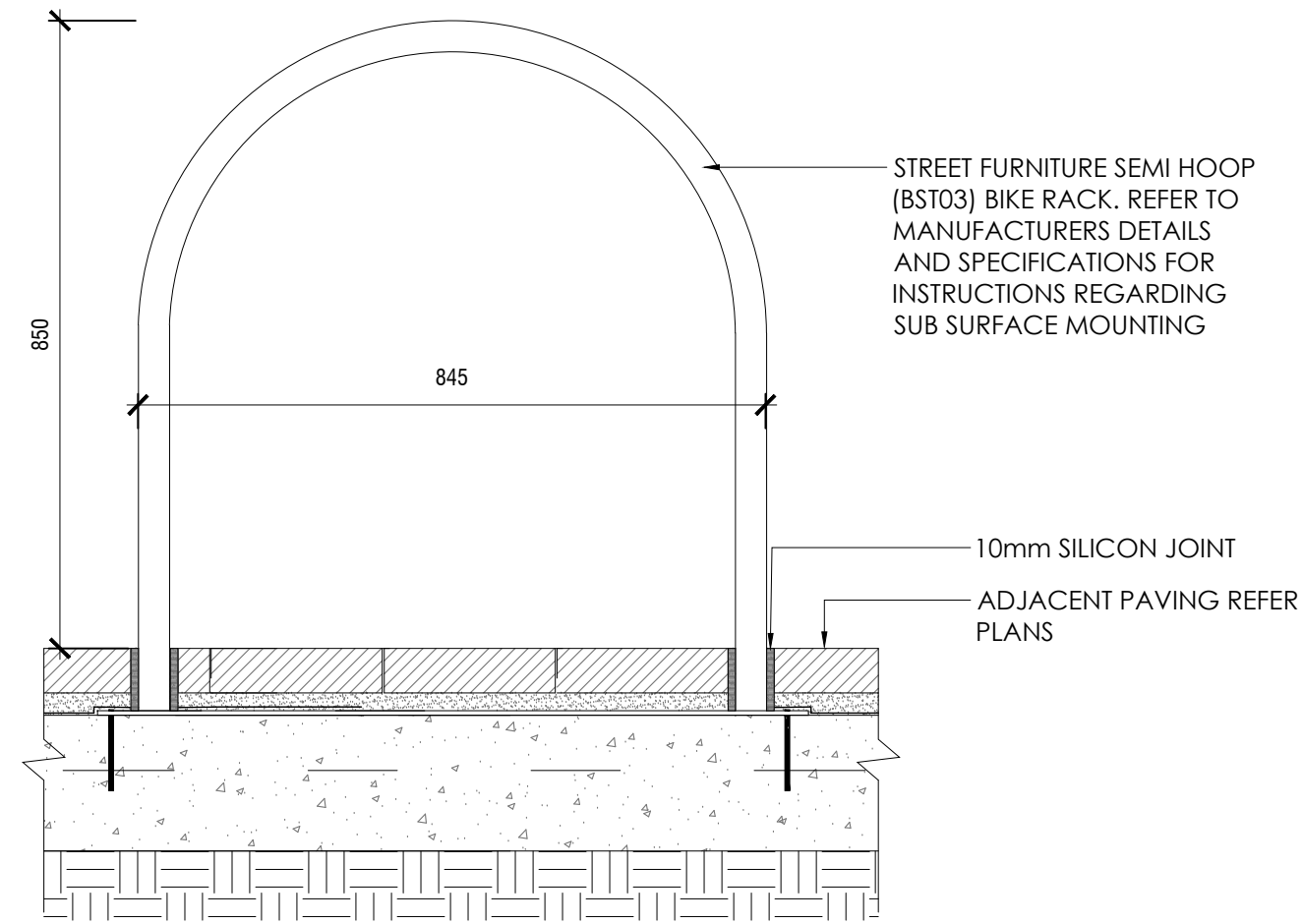
ISSUE
02



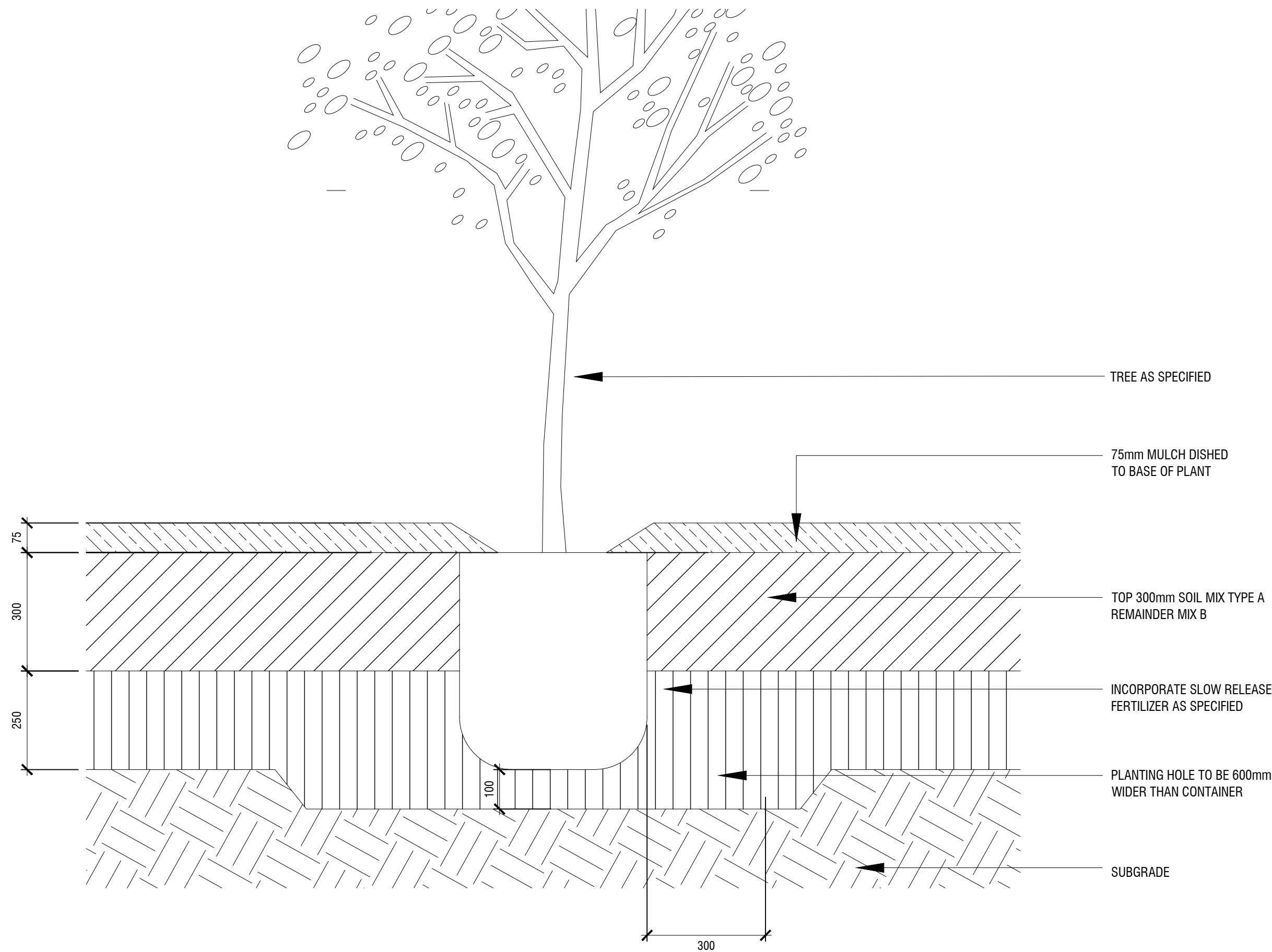
01 MPB1: MASS PLANTING ON GRADE
SCALE - 1:10



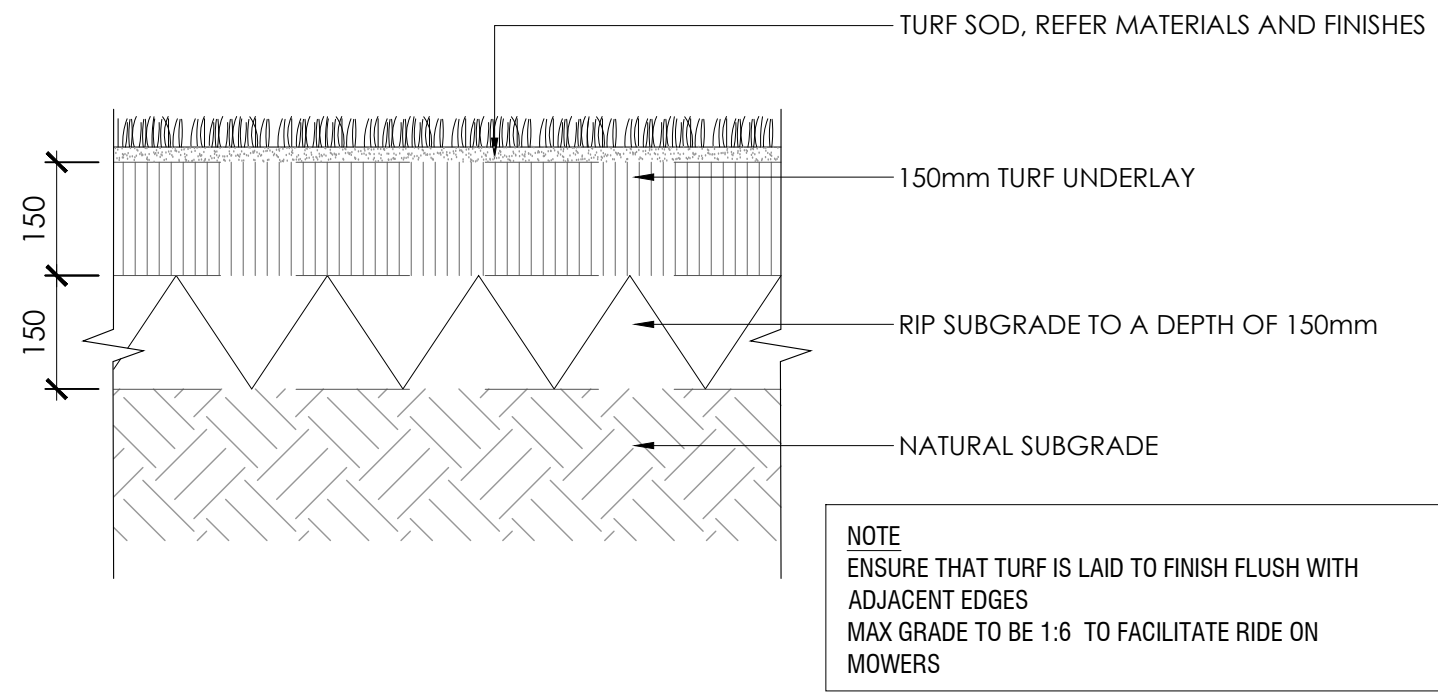
02 MPB2: MASS PLANTING ON STRUCUTRE
SCALE - 1:10



03 FU6: BIKE RACK
SCALE - 1:10



04 TREE PLANTING ON GRADE
SCALE - 1:10



05 TF: TURF ON GRADE
SCALE - 1:10

NOTES

THESE DRAWINGS ARE TO BE READ IN CONJUNCTION WITH ALL LANDSCAPE SCHEDULES AND TECHNICAL SPECIFICATION AND OTHER CONSULTANTS DRAWINGS. CHECK AND VERIFY ALL DIMENSIONS AND SITE CONDITIONS PRIOR TO THE COMMENCEMENT OF ANY WORK. DO NOT SCALE DRAWINGS - REFER TO FIGURED DIMENSIONS ONLY. INFORM OCULUS OF ANY DISCREPANCIES FOR CLARIFICATION BEFORE PROCEEDING. UNLESS NOTED OTHERWISE THIS DRAWING IS NOT FOR CONSTRUCTION.

© OCULUS 2018 All rights reserved



SERVICES SHOWN ON THIS DRAWING ARE APPROXIMATELY ONLY. THE EXACT LOCATION IS TO BE CONFIRMED ON SITE BY CONTRACTOR PRIOR TO COMMENCEMENT WORK.

KEY PLAN



| ISSUE | DATE | AMENDMENT | DRN | APRVD |
|-------|----------|--------------|-----|-------|
| 01 | 09.08.19 | ISSUE FOR DA | CRB | KS |
| 02 | 31.10.19 | ISSUE FOR DA | CRB | KS |
| | | | | |
| | | | | |
| | | | | |
| | | | | |

O C U L U S

level 1 / 5 wilson street, p.o. box 307, newtown, nsw 2042
p 02.9557.5533 australia@oculus.info
SYDNEY MELBOURNE WASHINGTON

PROJECT
DARLINGTON ROAD TERRACES
Darlington Road, Darlington NSW 2008

CLIENT
THE UNIVERSITY OF SYDNEY
Camperdown NSW 2006

ARCHITECT
ALLEN JACK AND COTTIER
79 Myrtle Street Chippendale NSW 2008

STATUS
DEVELOPMENT APPLICATION

DRAWING SCALE

NORTH POINT

DRAWING
SOFTSCAPE DETAILS

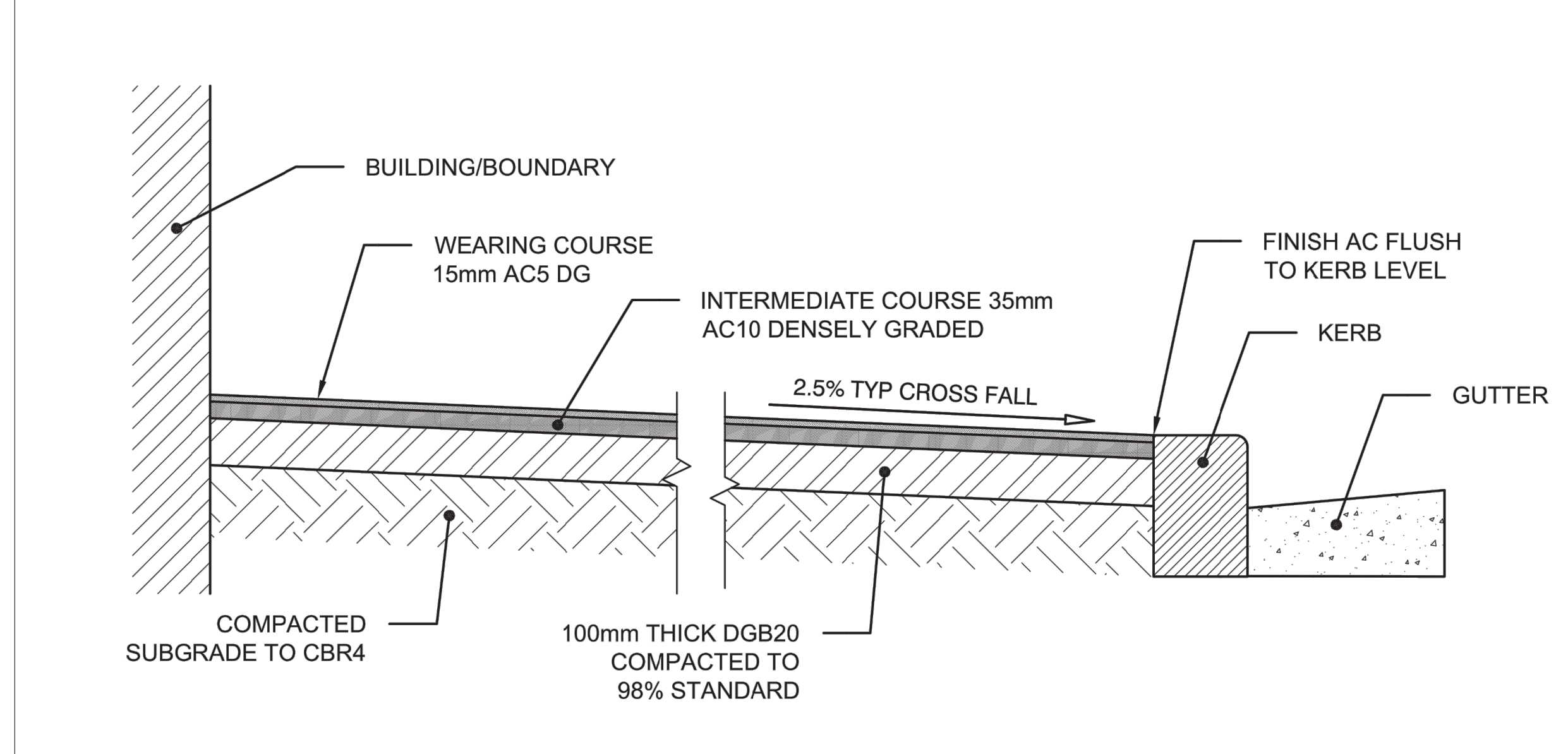
PROJECT №
S14-028

DRAWING №
L802

SHEET SIZE
A1

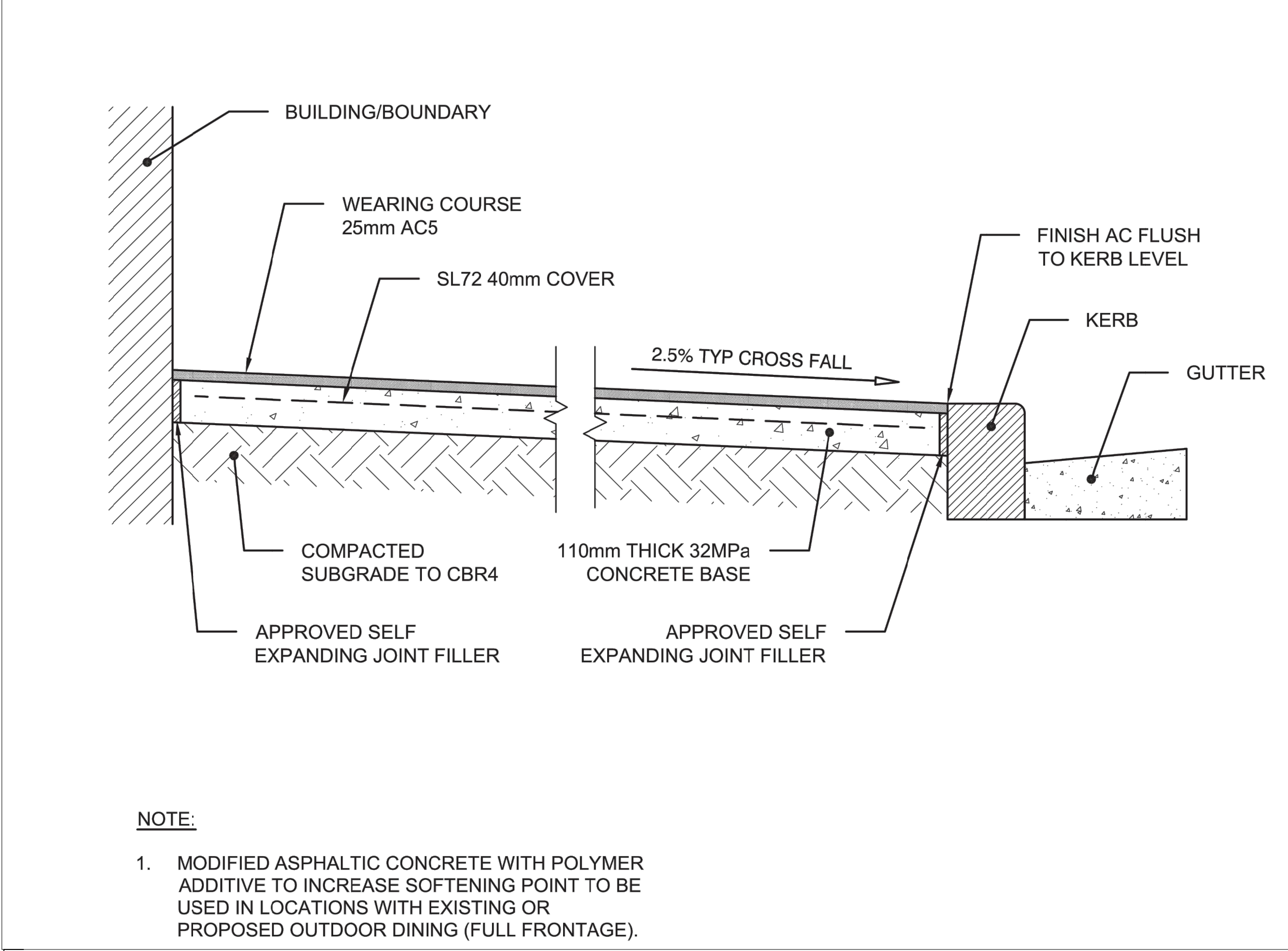
ISSUE
02

TYPICAL FOOTPATH SECTION - FLEXIBLE BASE



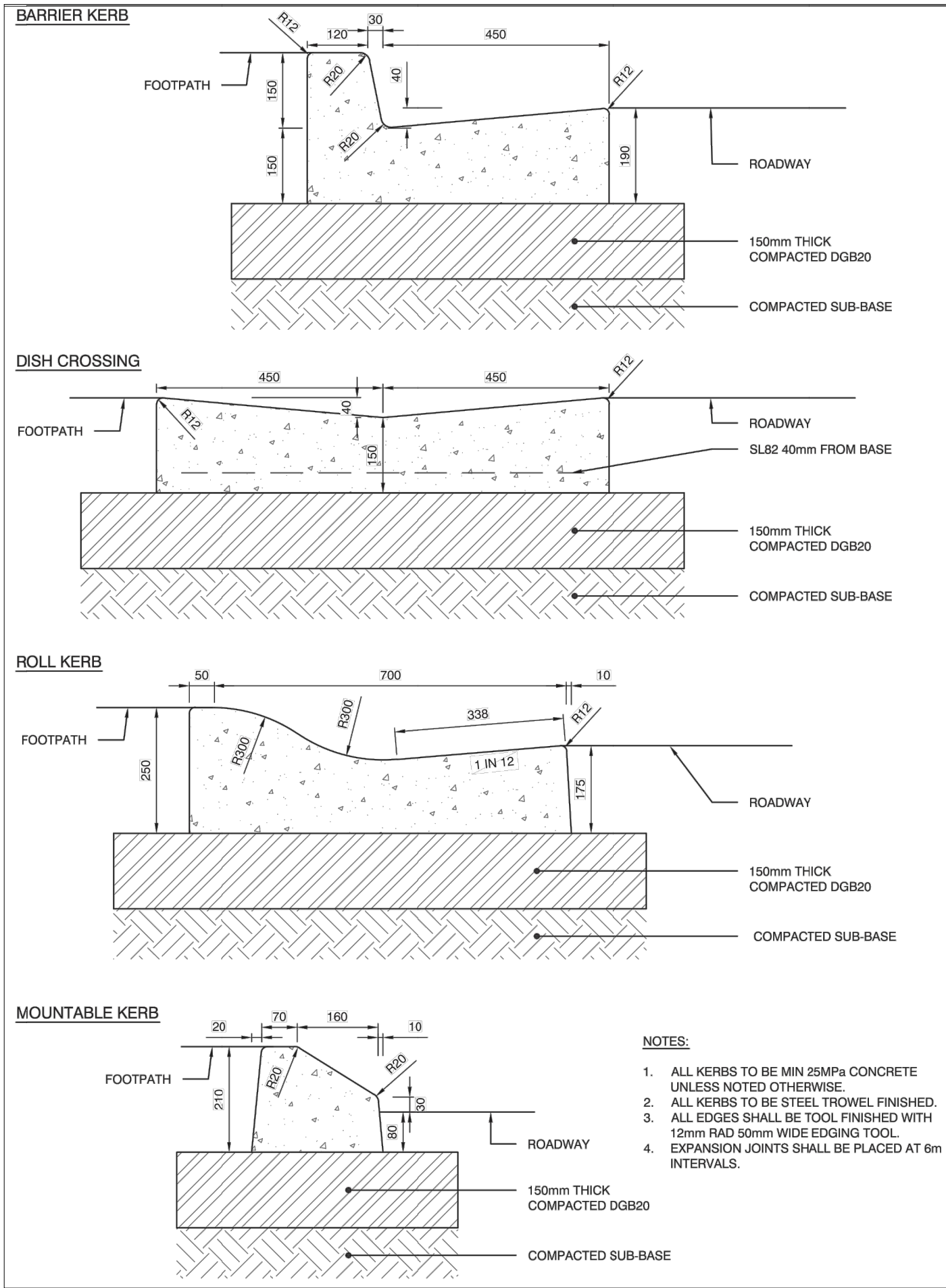
01 P5: ASPHALT CONCRETE - CITY OF SYDNEY STANDARD DRAWING
NOT TO SCALE

TYPICAL FOOTPATH SECTION - RIGID BASE



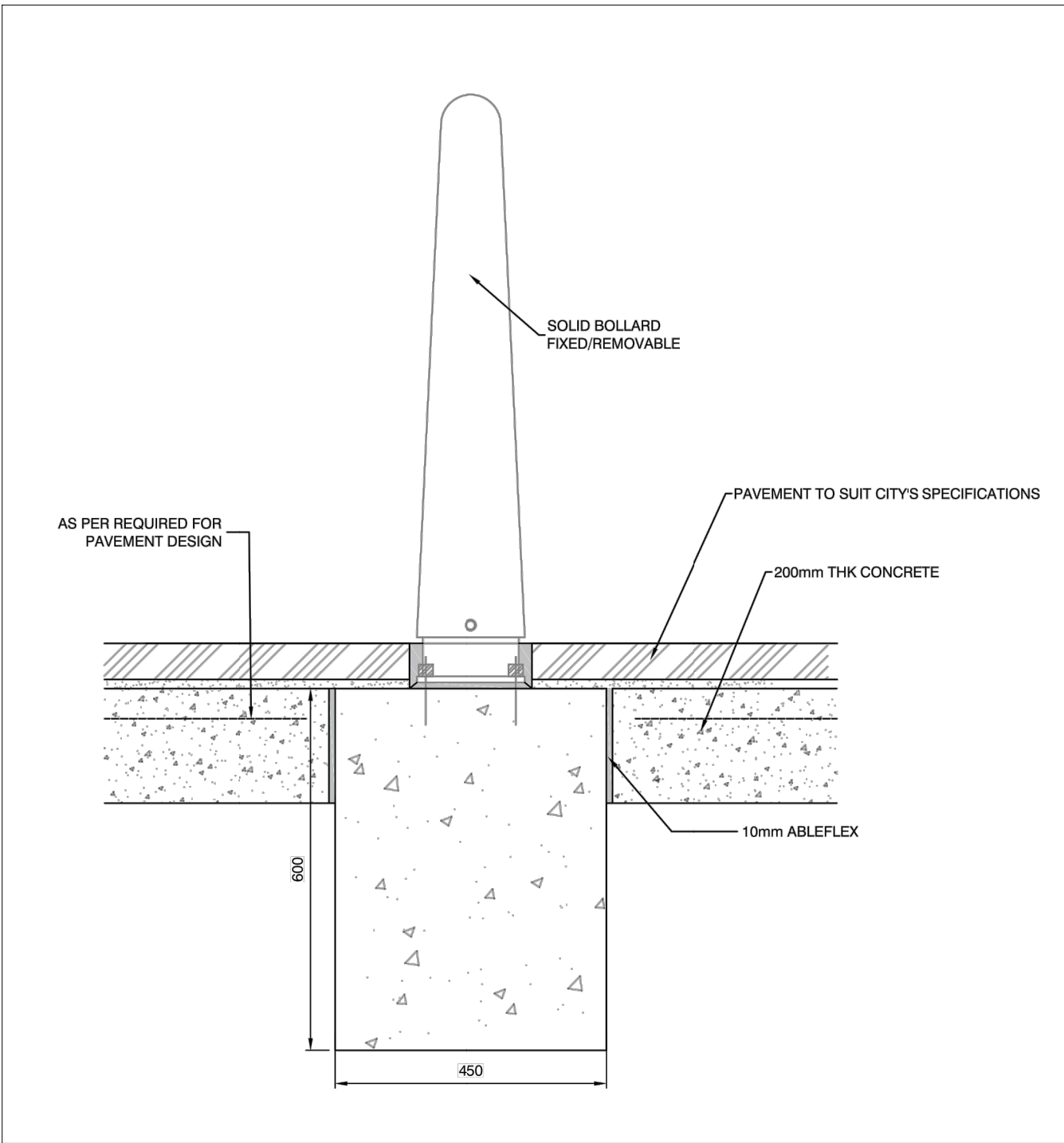
- NOTE:**
1. MODIFIED ASPHALTIC CONCRETE WITH POLYMER ADDITIVE TO INCREASE SOFTENING POINT TO BE USED IN LOCATIONS WITH EXISTING OR PROPOSED OUTDOOR DINING (FULL FRONTAGE).

02 P5: ASPHALT CONCRETE - CITY OF SYDNEY STANDARD DRAWING
NOT TO SCALE



- NOTES:**
1. ALL KERBS TO BE MIN 25MPa CONCRETE UNLESS NOTED OTHERWISE.
 2. ALL KERBS TO BE STEEL TROWEL FINISHED.
 3. ALL EDGES SHALL BE TOOL FINISHED WITH 12mm RAD 50mm WIDE EDGING TOOL.
 4. EXPANSION JOINTS SHALL BE PLACED AT 6m INTERVALS.

03 IN-SITU KERB AND GUTTER - CITY OF SYDNEY PUBLIC DOMAIN STANDARD DRAWING
NOT TO SCALE



04 SOLID BOLLARD - CITY OF SYDNEY STANDARD DRAWING
NOT TO SCALE

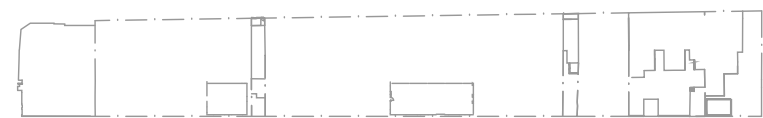
NOTES

THESE DRAWINGS ARE TO BE READ IN CONJUNCTION WITH ALL LANDSCAPE SCHEDULES AND TECHNICAL SPECIFICATION AND OTHER CONSULTANTS DRAWINGS. CHECK AND VERIFY ALL DIMENSIONS AND SITE CONDITIONS PRIOR TO THE COMMENCEMENT OF ANY WORK. DO NOT SCALE DRAWINGS - REFER TO FIGURED DIMENSIONS ONLY. INFORM OCULUS OF ANY DISCREPANCIES FOR CLARIFICATION BEFORE PROCEEDING. UNLESS NOTED OTHERWISE THIS DRAWING IS NOT FOR CONSTRUCTION.



SERVICES SHOWN ON THIS DRAWING ARE APPROXIMATELY ONLY. THE EXACT LOCATION IS TO BE CONFIRMED ON SITE BY CONTRACTOR PRIOR TO COMMENCEMENT WORK.

KEY PLAN



| ISSUE | DATE | AMENDMENT | DRN | APRVD |
|-------|----------|--------------|-----|-------|
| 01 | 09.08.19 | ISSUE FOR DA | CRB | KS |
| 02 | 31.10.19 | ISSUE FOR DA | CRB | KS |
| | | | | |
| | | | | |
| | | | | |
| | | | | |
| | | | | |

O C U L U S

level 1 / 5 wilson street, p.o. box 307, newtown, nsw 2042
p 02.9557.5533 australia@oculus.info
SYDNEY MELBOURNE WASHINGTON

PROJECT
DARLINGTON ROAD TERRACES
Darlington Road, Darlington NSW 2008

CLIENT
THE UNIVERSITY OF SYDNEY
Camperdown NSW 2006

ARCHITECT
ALLEN JACK AND COTTIER
79 Myrtle Street Chippendale NSW 2008

STATUS
DEVELOPMENT APPLICATION

DRAWING SCALE

NORTH POINT

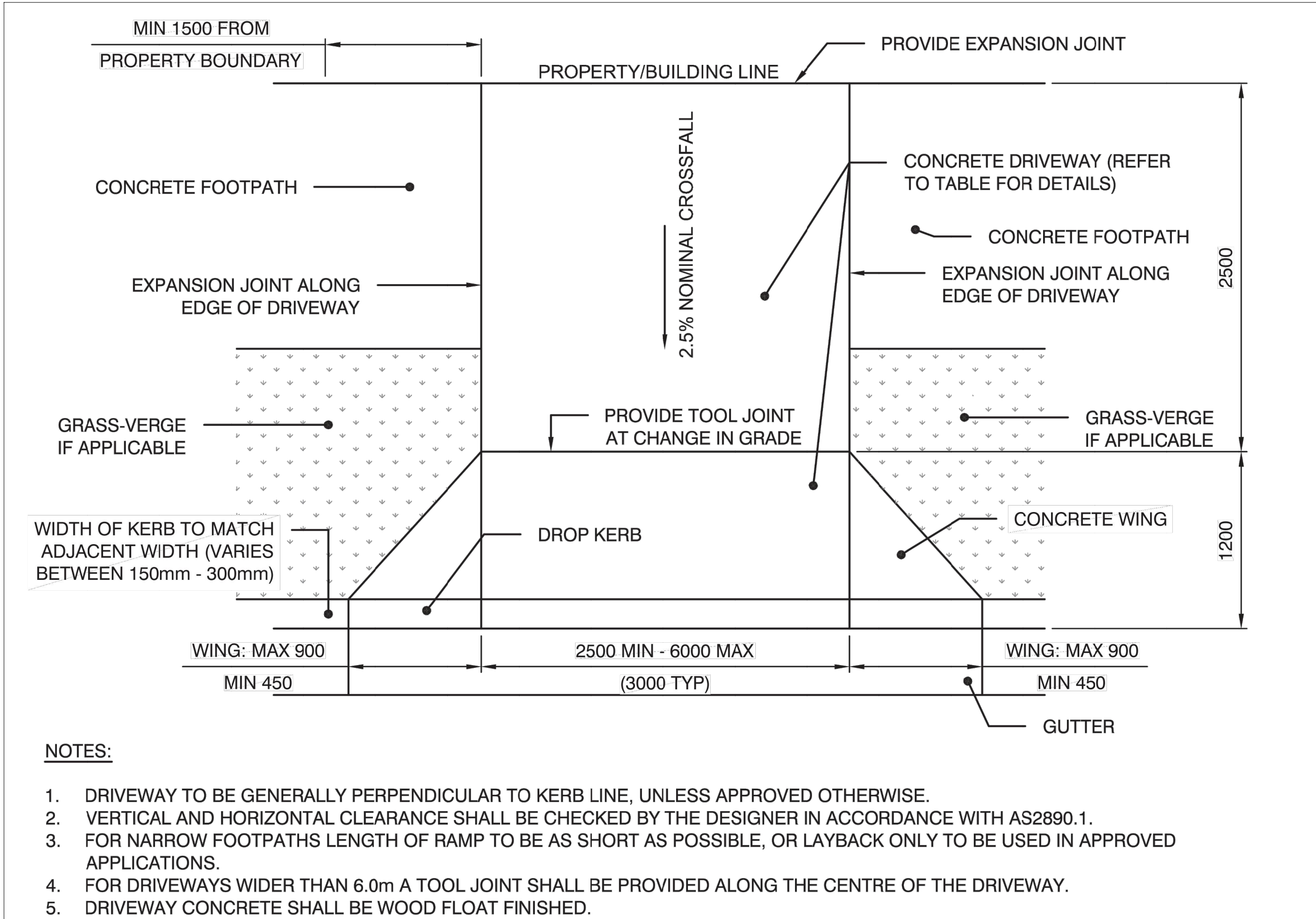
DRAWING
CITY OF SYDNEY DETAILS

PROJECT N°
S14-028

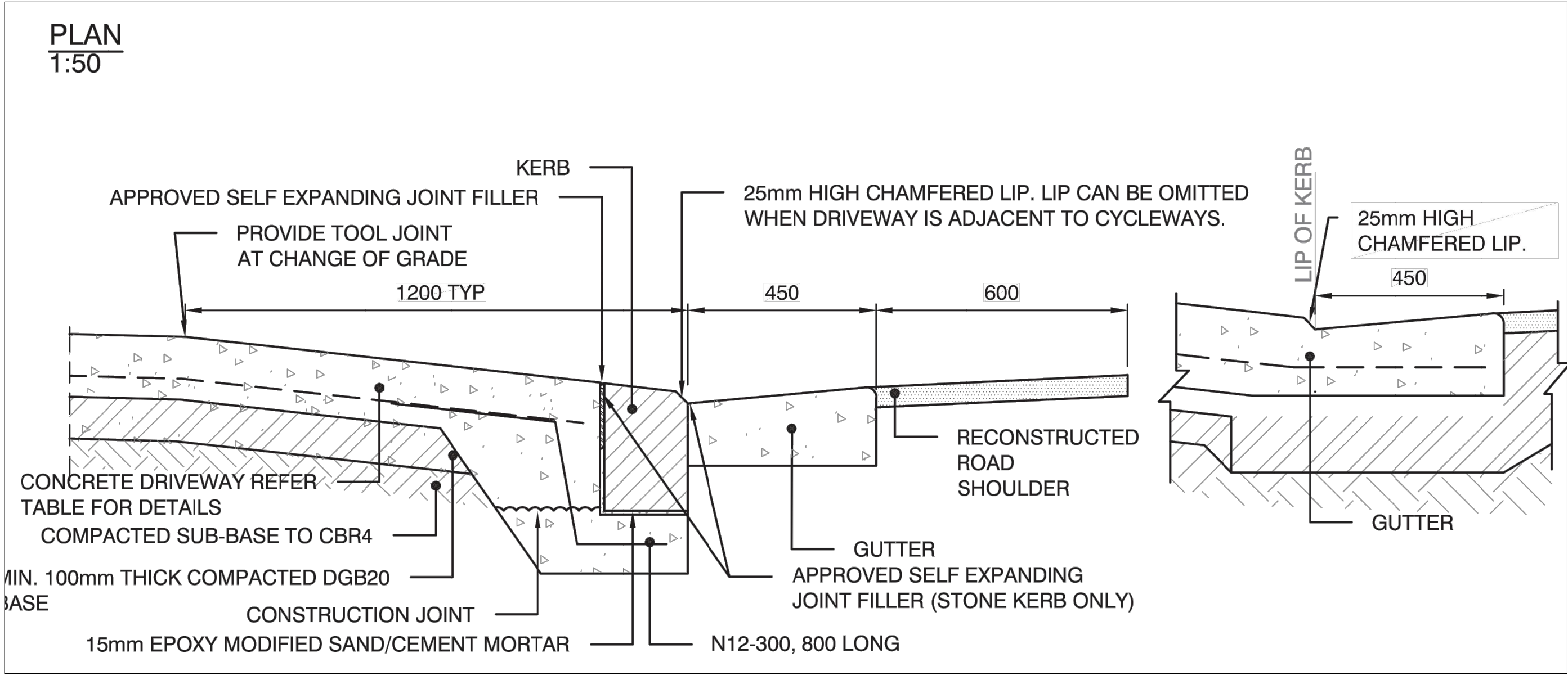
DRAWING N°
L803

SHEET SIZE
A1

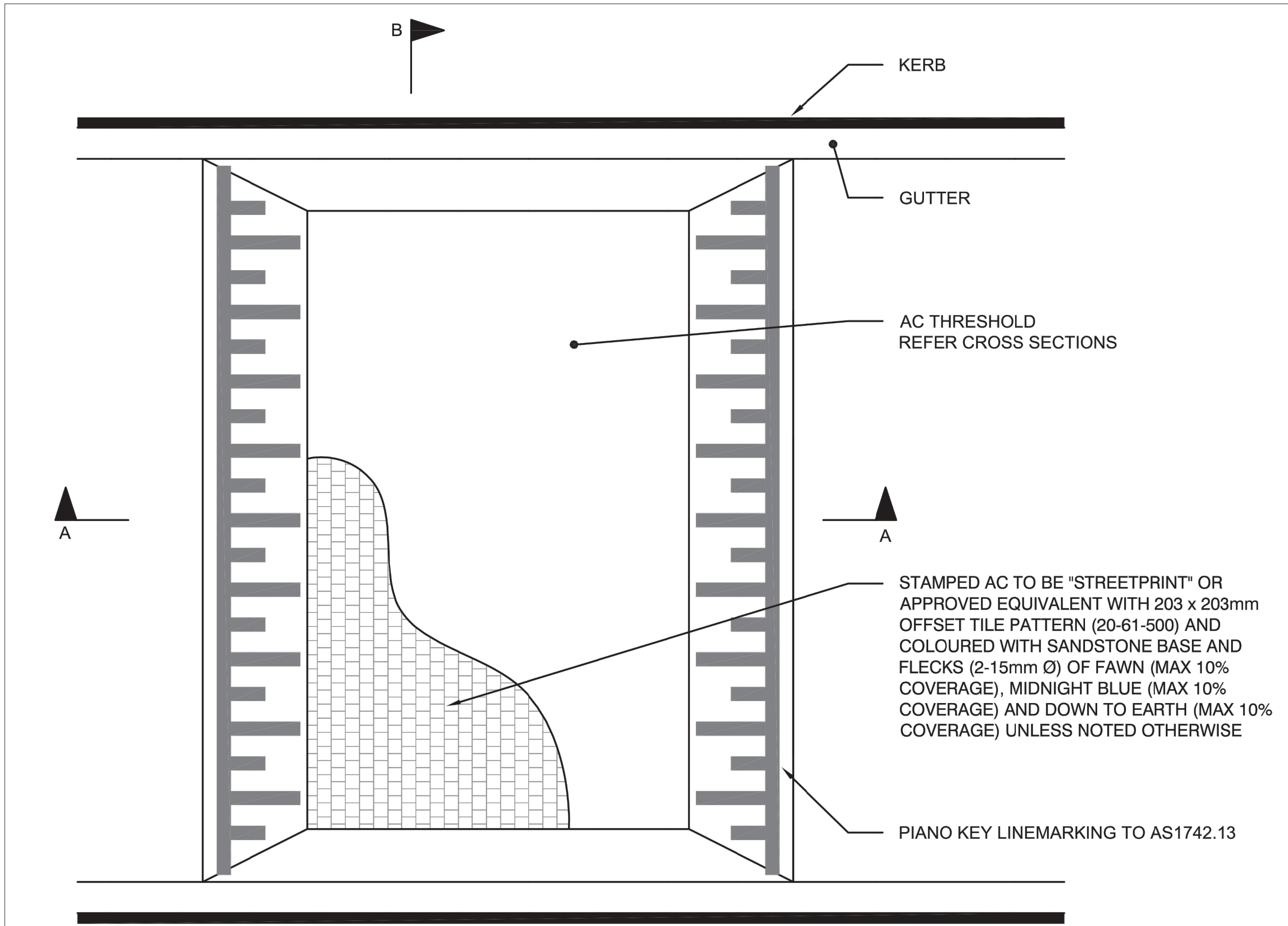
ISSUE
02



01 VEHICULAR CROSSING - CITY OF SYDNEY STANDARD DRAWING
NOT TO SCALE

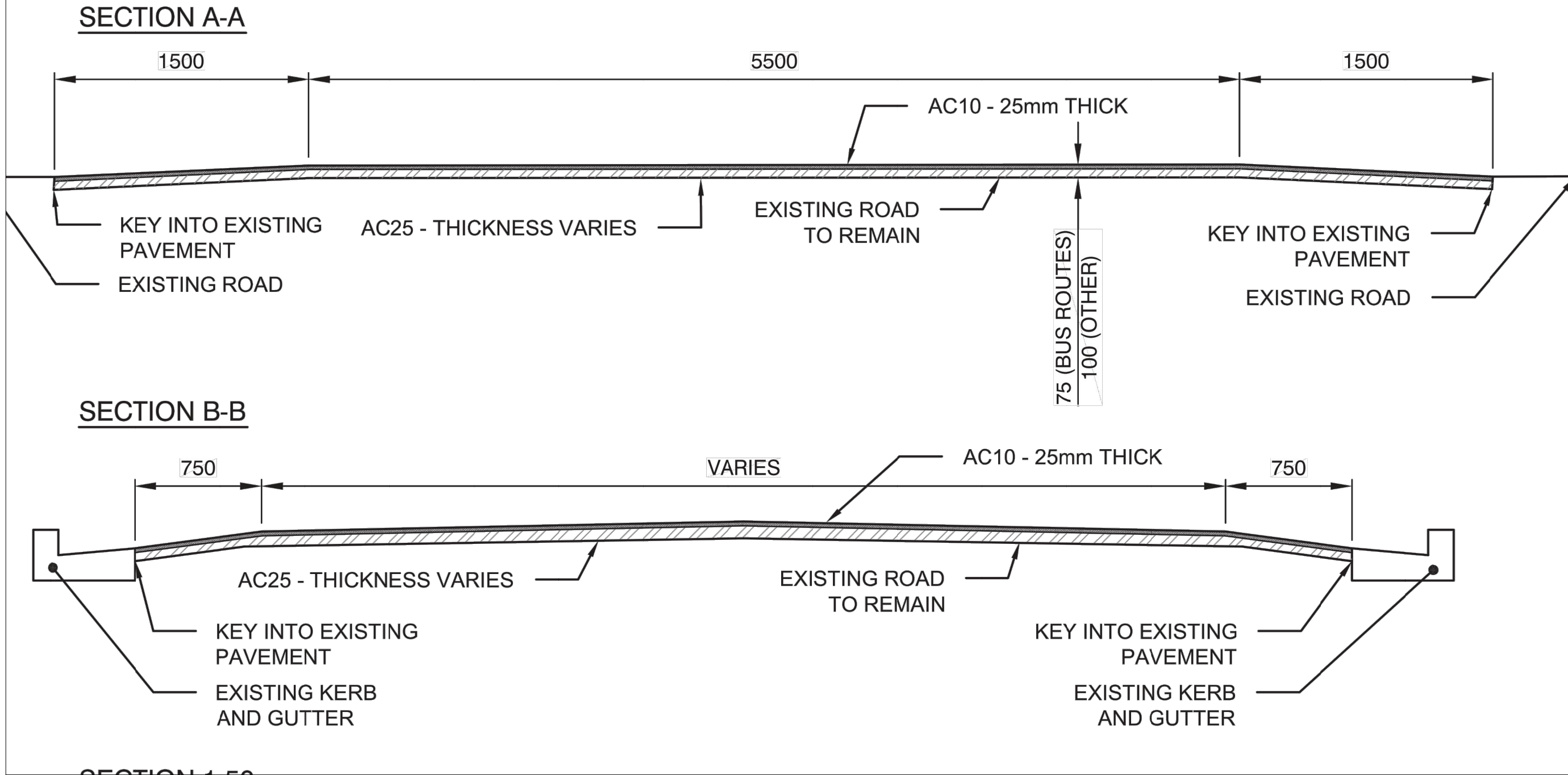


02 VEHICULAR CROSSING - CITY OF SYDNEY STANDARD DRAWING
NOT TO SCALE



PLAN 1:100

- NOTE**
1. PIANO MARKINGS ARE TO BE APPLIED ONTO THE RAMP AND NOT ONTO THE PRECEDING ASPHALT.
 2. ON FLAT GRADES A 0.3m DRAINAGE CHANNEL MAY BE REQUIRED.



03 ASPHALT RAISED PLATFORM - CITY OF SYDNEY STANDARD DRAWING
NOT TO SCALE

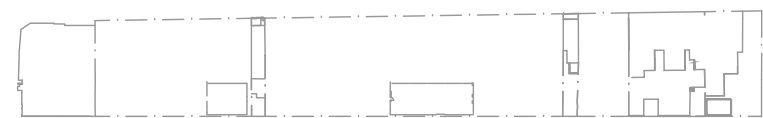
NOTES

THESE DRAWINGS ARE TO BE READ IN CONJUNCTION WITH ALL LANDSCAPE SCHEDULES AND TECHNICAL SPECIFICATION AND OTHER CONSULTANTS DRAWINGS. CHECK AND VERIFY ALL DIMENSIONS AND SITE CONDITIONS PRIOR TO THE COMMENCEMENT OF ANY WORK. DO NOT SCALE DRAWINGS - REFER TO FIGURED DIMENSIONS ONLY. INFORM OCULUS OF ANY DISCREPANCIES FOR CLARIFICATION BEFORE PROCEEDING. UNLESS NOTED OTHERWISE THIS DRAWING IS NOT FOR CONSTRUCTION.



SERVICES SHOWN ON THIS DRAWING ARE APPROXIMATELY ONLY. THE EXACT LOCATION IS TO BE CONFIRMED ON SITE BY CONTRACTOR PRIOR TO COMMENCEMENT WORK.

KEY PLAN



| ISSUE | DATE | AMENDMENT | DRN | APRVD |
|-------|----------|--------------|-----|-------|
| 01 | 09.08.19 | ISSUE FOR DA | CRB | KS |
| 02 | 31.10.19 | ISSUE FOR DA | CRB | KS |
| | | | | |
| | | | | |
| | | | | |
| | | | | |
| | | | | |
| | | | | |
| | | | | |

OCULUS

level 1 / 5 wilson street, p.o. box 307, newtown, nsw 2042
p 02.9557.5533 australia@oculus.info
SYDNEY MELBOURNE WASHINGTON

PROJECT
DARLINGTON ROAD TERRACES
Darlington Road, Darlington NSW 2008

CLIENT
THE UNIVERSITY OF SYDNEY
Camperdown NSW 2006

ARCHITECT
ALLEN JACK AND COTTIER
79 Myrtle Street Chippendale NSW 2008

STATUS
DEVELOPMENT APPLICATION

DRAWING SCALE

NORTH POINT

DRAWING
CITY OF SYDNEY DETAILS

PROJECT №
S14-028

DRAWING №
L804

SHEET SIZE
A1

ISSUE
02