

From: [Douglas Cunningham](#)
To: Kat@ecologique.com.au
Cc: ["Stephanie Partridge"](#); ["Guy Smith"](#); ["Kym Dracopoulos"](#); [Bruce Zhang](#); [Chris Ritchie](#); [Elizabeth Parker](#)
Subject: SSD 7348 - Condition D93 - Offsets for the WNSLR
Date: Tuesday, 7 July 2020 3:28:13 PM
Attachments: [20200706 WNSLR_offsetting.pdf](#)

Hi Kat

Thanks for reaching out. I can confirm OSL is aware of Goodman's intention to modify its approval to move the planting zone. I can confirm OSL has met with Ecologique to discuss potential locations for planting on Lot 10 DP1157491. OSL has noted that you have proposed three potential sites on lot 10 DP1157491. OSL would be supportive of the planting occurring in location 4267, as identified in the attached plan.

Please feel free to reach out should you have any further questions

Thanks

Doug

Douglas Cunningham
Senior Policy and Program Officer, Strategy and Major Programs

Office of Strategic Lands - Strategy and Major Programs | Department of Planning, Industry and Environment

T 02 9274 6357 | **E** douglas.cunningham@planning.nsw.gov.au

4 Parramatta Square, 12 Darcy St, Parramatta, NSW 2150 | Locked Bag 5022, PARRAMATTA NSW 2124


www.dpie.nsw.gov.au




The Department of Planning, Industry and Environment acknowledges that it stands on Aboriginal land. We acknowledge the traditional custodians of the land and we show our respect for elders past, present and emerging through thoughtful and collaborative approaches to our work, seeking to demonstrate our ongoing commitment to providing places in which Aboriginal people are included socially, culturally and economically.

Please consider the environment before printing this email.




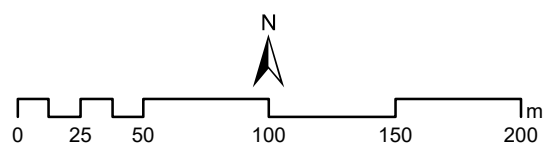
 Lot 10 DP1157491

 E2 Zone

 Potential planting locations

 Ropes Creek

 Rubbish burial pit



Oakdale West Estate

Potential planting areas

Coordinate System:
MGA Zone 56 (GDA 94)

Image sources:
Nearmap 6 June 2020