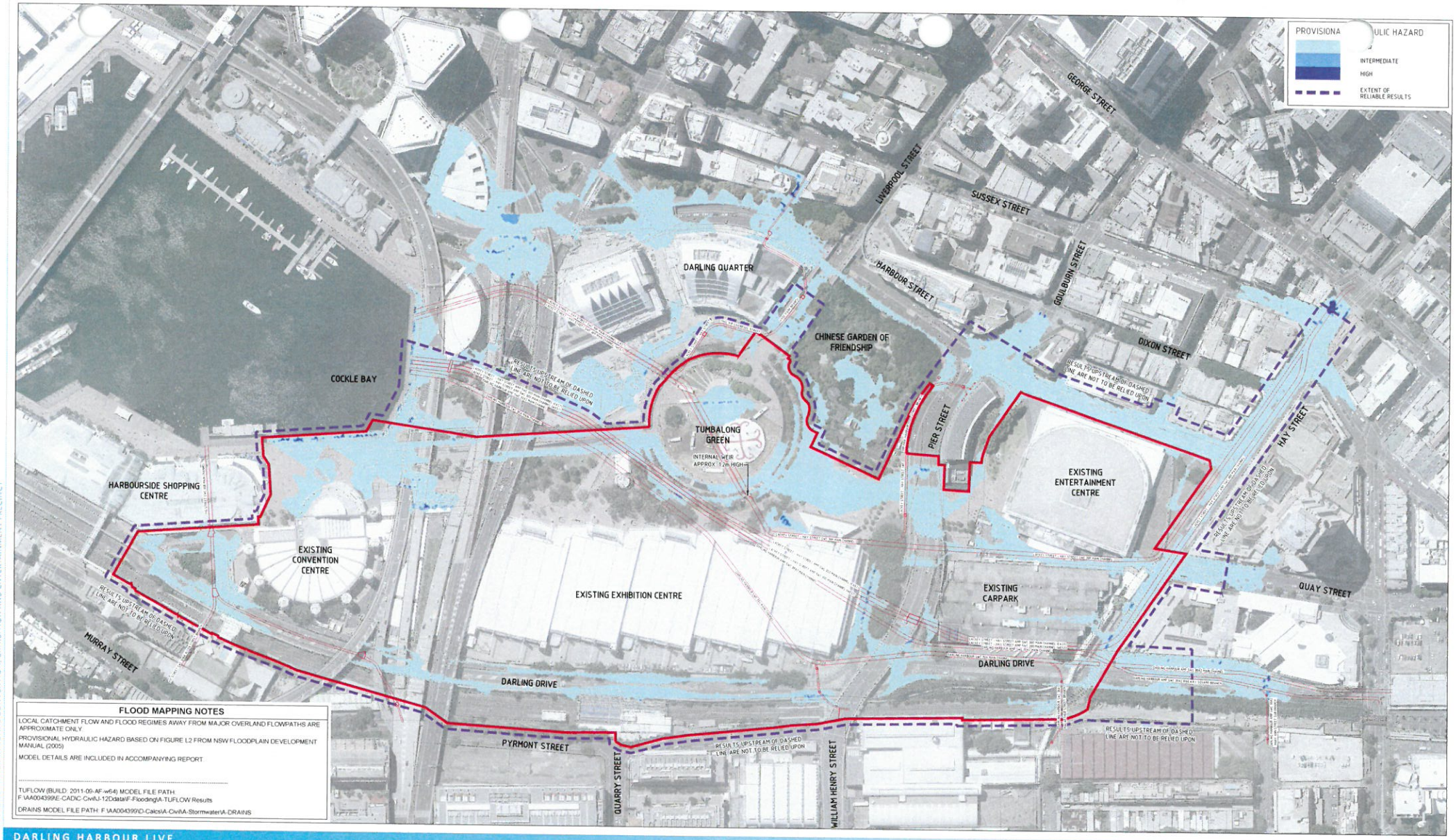

FLOOD MAPPING NOTES

LOCAL CATCHMENT FLOW AND FLOOD REGIMES AWAY FROM MAJOR OVERLAND FLOWPATHS ARE APPROXIMATE ONLY

PROVISIONAL HYDRAULIC HAZARD BASED ON FIGURE L2 FROM NSW FLOODPLAIN DEVELOPMENT MANUAL (2005)

MODEL DETAILS ARE INCLUDED IN ACCOMPANYING REPORT

TUFLOW (BUILD: 2011-09-AF-w64) MODEL FILE PATH: F:\AA004399\E-CAD\C-Civil\J-12Data\F-Flooding\A-TUFLOW Results

DRAINS MODEL FILE PATH: F:\AA004399\D-Calcs\A-Civil\A-Stormwater\A-DRAINS

SYDNEY INTERNATIONAL CONVENTION, EXHIBITION AND ENTERTAINMENT PRECINCT

DARLING HARBOUR LIVE

0 30 60 90 120 150m

1 : 1500

NOTES:

1. ALL DIMENSIONS IN METRES UNLESS NOTED OTHERWISE
2. ALL COORDINATES TO MGA. ALL LEVELS TO AHD
3. THIS DRAWING MUST BE READ IN CONJUNCTION WITH ALL RELEVANT CONTRACTS, SPECIFICATIONS AND DRAWINGS.
4. PRECINCT BOUNDARIES ARE INDICATIVE ONLY AND ARE SUBJECT TO CHANGE

REV	DESCRIPTION	DATE
01	ISSUE FOR DEVELOPMENT APPLICATION	11/03/2013

CLIENT

Lend Lease

PROJECT MANAGEMENT & CONSTRUCTION
LEVEL 4, THE BOND, 30 HICKSON RD MILLERS POINT, NSW 2000

CIVIL / TRAFFIC / FACADES

HYDER CONSULTING PTY LTD
ABN 76 104 485 289
LEVEL 5, 141 WALKER ST,
NORTH SYDNEY NSW 2060
AUSTRALIA

Tel: +61 (0)2 8907 9000
Fax: +61 (0)2 8907 9001
www.hyderconsulting.com
© Copyright reserved

Hyder

PROJECT

SICEEP
DARLING HARBOUR
PROJECT PRECINCT

DRAWING TITLE

20 YEAR ARI
EXISTING CONDITIONS
PROVISIONAL HYDRAULIC HAZARD

STATUS

PRELIMINARY ONLY

SCALE @ A1	DRAWN	DESIGNED	REVIEWED	APPROVED
1:1500	RD	CM	BC	JH

PROJECT NUMBER	DRAWING NUMBER	REV
AA004399	WP-FL-0402	01

Date Plotted: 11 Mar 2013 - 04:45PM File Name: F:\AA004399\D-Calcs\A-Civil\A-Stormwater\G-REPORT FIGURES\D-Final\WP-FL-0402-20YrARIExistingConditionsProvisionalHydraulicHazard.dwg

Original Sheet Size A1 - 841 x 594mm

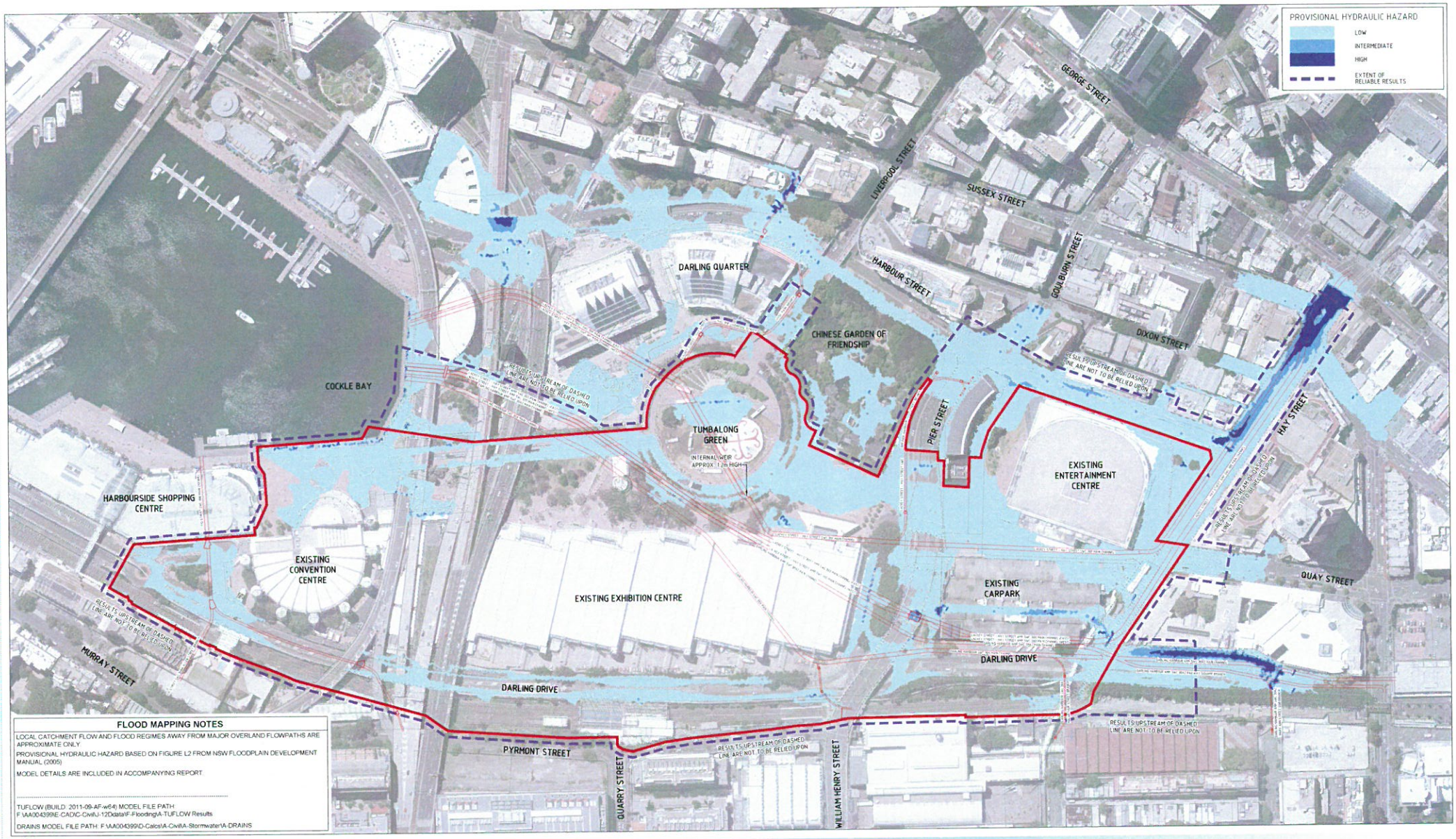

FLOOD MAPPING NOTES

LOCAL CATCHMENT FLOW AND FLOOD REGIMES AWAY FROM MAJOR OVERLAND FLOWPATHS ARE APPROXIMATE ONLY

PROVISIONAL HYDRAULIC HAZARD BASED ON FIGURE L2 FROM NSW FLOODPLAIN DEVELOPMENT MANUAL (2005)

MODEL DETAILS ARE INCLUDED IN ACCOMPANYING REPORT

TUFLOW (BUILD: 2011-09-AF-w64) MODEL FILE PATH: F:\AA004399E-CADIC-Civil\J-12Dataa\F-Flooding\A-TUFLOW Results

DRAINS MODEL FILE PATH: F:\AA004399D-Calcs\A-Civil\A-Stormwater\A-DRAINS

SYDNEY INTERNATIONAL CONVENTION, EXHIBITION AND ENTERTAINMENT PRECINCT

DARLING HARBOUR LIVE

0 30 60 90 120 150m

1:500

NOTES:
1. ALL DIMENSIONS IN METRES UNLESS NOTED OTHERWISE
2. ALL COORDINATES TO MGA. ALL LEVELS TO AHD
3. THIS DRAWING MUST BE READ IN CONJUNCTION WITH ALL RELEVANT CONTRACTS, SPECIFICATIONS AND DRAWINGS
4. PRECINCT BOUNDARIES ARE INDICATIVE ONLY AND ARE SUBJECT TO CHANGE

REV	DESCRIPTION	DATE
01	ISSUE FOR DEVE[illegible] APPLICATION	11/03/2013

CLIENT

Lend Lease

PROJECT MANAGEMENT & CONSTRUCTION
LEVEL 4, THE BOND, 30 HICKSON RD MILLERS POINT, NSW 2000

CIVIL / TRAFFIC / FACADES

HYDER CONSULTING PTY LTD
ABN 76 104 485 289
LEVEL 5, 141 WALKER ST,
NORTH SYDNEY NSW 2060
AUSTRALIA

Tel +61 (0)2 8907 9000
Fax +61 (0)2 8907 9001
www.hyderconsulting.com
© Copyright reserved

Hyder

PROJECT
SICEEP
DARLING HARBOUR
PROJECT PRECINCT

DRAWING TITLE
100 YEAR ARI
EXISTING CONDITIONS
PROVISIONAL HYDRAULIC HAZARD

STATUS
PRELIMINARY ONLY

SCALE @ A1	DRAWN	DESIGNED	REVIEWED	APPROVED
1:1500	RD	CM	BC	JH

PROJECT NUMBER	DRAWING NUMBER	REV
AA004399	WP-FL[illegible]	01

Original Sheet Size A1 - 841 x 594mm

Date Plotted: 11 Mar 2013 - 04:46[illegible] F:\AA004399D-Calcs\A-Civil\A-Stormwater\G-REPORT FIGURES\D-Final\WP-FL-0403-100YrARIExistingConditionsProvisionalHydraulicHazard.dwg

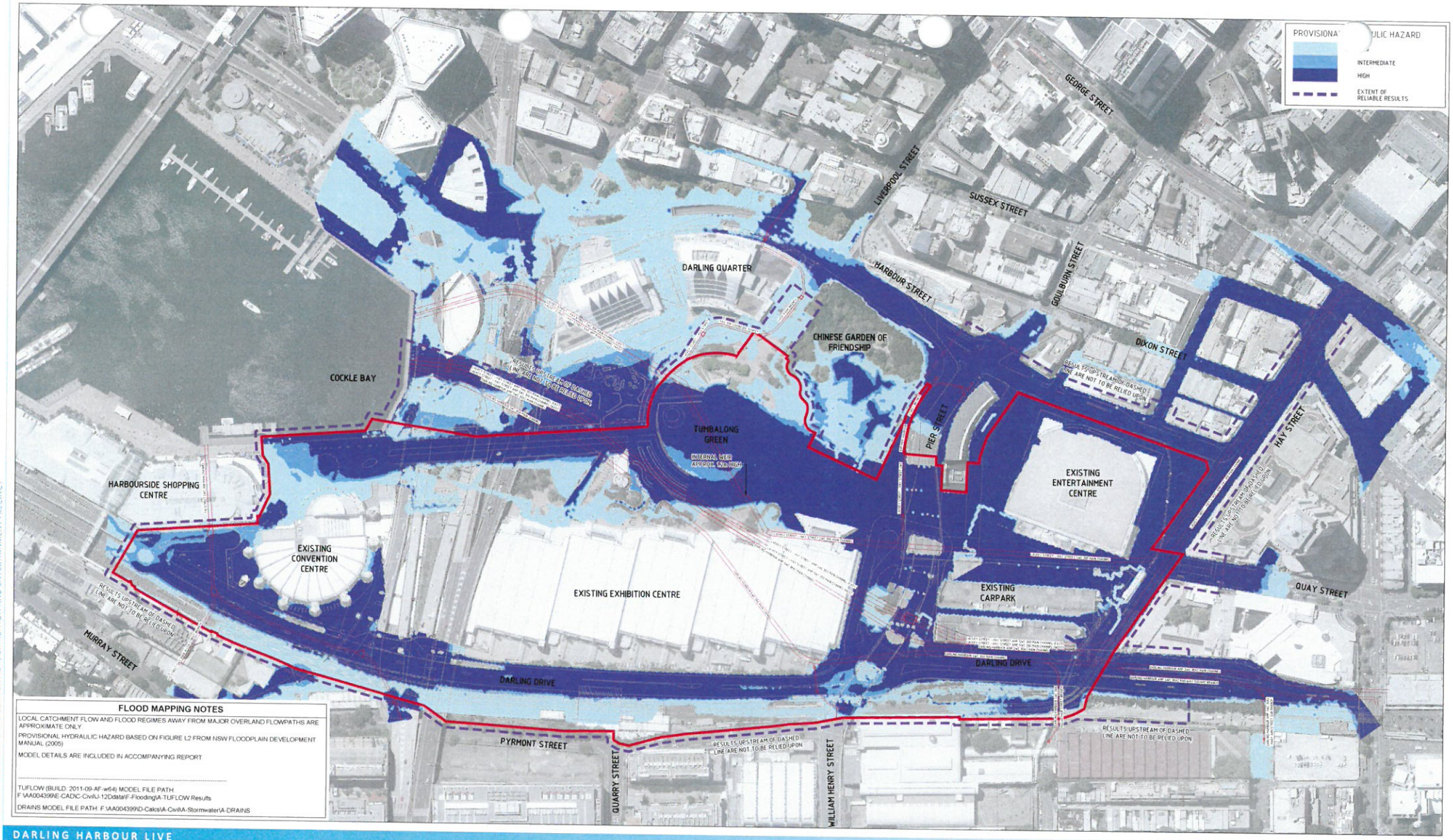

SYDNEY INTERNATIONAL CONVENTION, EXHIBITION AND ENTERTAINMENT PRECINCT

FLOOD MAPPING NOTES

LOCAL CATCHMENT FLOW AND FLOOD REGIMES AWAY FROM MAJOR OVERLAND FLOWPATHS ARE APPROXIMATE ONLY

PROVISIONAL HYDRAULIC HAZARD BASED ON FIGURE L2 FROM NSW FLOODPLAIN DEVELOPMENT MANUAL (2005)

MODEL DETAILS ARE INCLUDED IN ACCOMPANYING REPORT

TUFLOW (BUILD: 2011-09-AF-w64) MODEL FILE PATH
F:\AA004399\E-CAD\C-Civil\J-12Ddata\F-Flooding\A-TUFLOW Results

DRAINS MODEL FILE PATH: F:\AA004399\D-Calcs\A-Civil\A-Stormwater\A-DRAINS

DARLING HARBOUR LIVE

0 30 60 90 120 150m

1 : 1500

NOTES:

1. ALL DIMENSIONS IN METRES UNLESS NOTED OTHERWISE
2. ALL COORDINATES TO MGA. ALL LEVELS TO AHD
3. THIS DRAWING MUST BE READ IN CONJUNCTION WITH ALL RELEVANT CONTRACTS, SPECIFICATIONS AND DRAWINGS.
4. PRECINCT BOUNDARIES ARE INDICATIVE ONLY AND ARE SUBJECT TO CHANGE.

REV	DESCRIPTION	DATE
01	ISSUE FOR DEVELOPMENT APPLICATION	11/03/2013

CLIENT

Lend Lease

PROJECT MANAGEMENT & CONSTRUCTION
LEVEL 4 THE BOND, 30 HICKSON RD MILLERS POINT, NSW 2000

CIVIL / TRAFFIC / FACADES

HYDER CONSULTING PTY LTD
ABN 78 104 485 289
LEVEL 5 141 WALKER ST.
NORTH SYDNEY NSW 2060
AUSTRALIA

Tel: +61 (0)2 8907 9000
Fax: +61 (0)2 8907 9001
www.hyderconsulting.com
© Copyright reserved

Hyder

PROJECT

SICEEP
DARLING HARBOUR
PROJECT PRECINCT

DRAWING TITLE

PMF
EXISTING CONDITIONS
PROVISIONAL HYDRAULIC HAZARD

STATUS

PRELIMINARY ONLY

SCALE @ A1	DRAWN	DESIGNED	REVIEWED	APPROVED
1:1500	RD	CM	BC	JH

PROJECT NUMBER	DRAWING NUMBER	REV
AA004399	WP-FL-0404	01

Date Plotted: 11 Mar 2013 - 04:47PM File Name: F:\AA004399\D-Calcs\A-Civil\A-Stormwater\G-REPORT FIGURES\D-Final\WP-FL-0404-PMFExistingConditionsProvisionalHydraulicHazard.dwg

Original Sheet Size A1 - 841 x 594mm

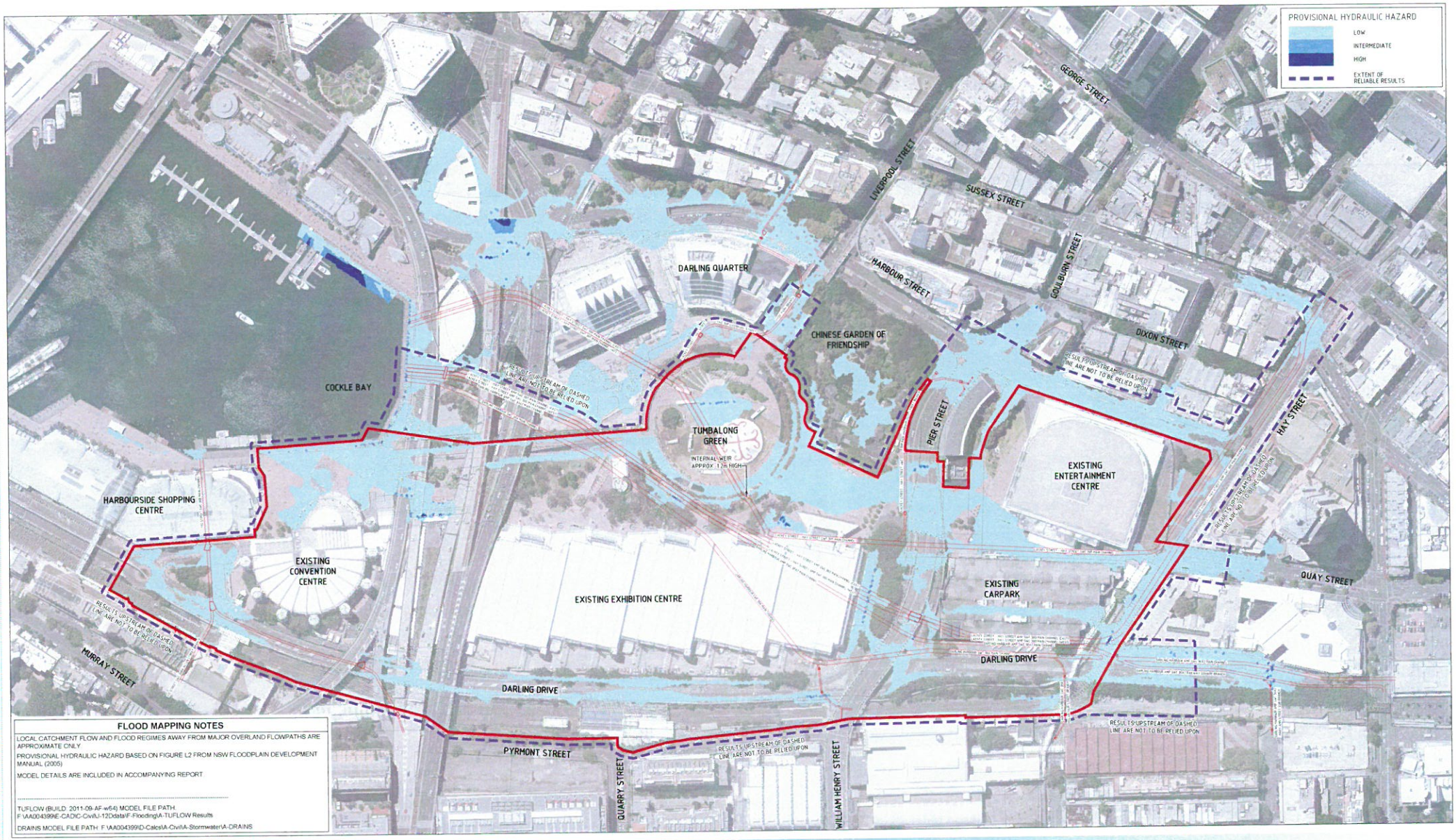

FLOOD MAPPING NOTES

LOCAL CATCHMENT FLOW AND FLOOD REGIMES AWAY FROM MAJOR OVERLAND FLOWPATHS ARE APPROXIMATE ONLY

PROVISIONAL HYDRAULIC HAZARD BASED ON FIGURE L2 FROM NSW FLOODPLAIN DEVELOPMENT MANUAL (2005)

MODEL DETAILS ARE INCLUDED IN ACCOMPANYING REPORT

TUFLOW (BUILD: 2011-09-AF-w64) MODEL FILE PATH:
F:\AA004399\E-CADC-Civil\J-12\Data\F-Flooding\A-TUFLOW Results

DRAINS MODEL FILE PATH: F:\AA004399\D-Calcs\A-Civil\A-Stormwater\A-DRAINS

SYDNEY INTERNATIONAL CONVENTION, EXHIBITION AND ENTERTAINMENT PRECINCT

DARLING HARBOUR LIVE

0 30 60 90 120 150m

1:500

NOTES:
1. ALL DIMENSIONS IN METRES UNLESS NOTED OTHERWISE
2. ALL COORDINATES TO MGA. ALL LEVELS TO AHD
3. THIS DRAWING MUST BE READ IN CONJUNCTION WITH ALL RELEVANT CONTRACTS, SPECIFICATIONS AND DRAWINGS
4. PRECINCT BOUNDARIES ARE INDICATIVE ONLY AND ARE SUBJECT TO CHANGE.

REV	DESCRIPTION	DATE
01	ISSUE FOR DEVE[illegible] [illegible]PPLICATION	11/03/2013

CLIENT

Lend Lease

PROJECT MANAGEMENT & CONSTRUCTION
LEVEL 4, THE BOND, 30 HICKSON RD MILLERS POINT, NSW 2000

CIVIL / TRAFFIC / FACADES

HYDER CONSULTING PTY LTD
ABN 76 104 485 289
LEVEL 5, 141 WALKER ST,
NORTH SYDNEY NSW 2060
AUSTRALIA

Tel +61 (0)2 8907 5000
Fax +61 (0)2 8907 5001
www.hyderconsulting.com
© Copyright reserved

Hyder

PROJECT
SICEEP
DARLING HARBOUR
PROJECT PRECINCT

DRAWING TITLE
5 YEAR ARI
EXISTING CONDITIONS
PROVISIONAL HYDRAULIC HAZARD
INCLUDING POTENTIAL CLIMATE CHANGE

STATUS
PRELIMINARY ONLY

SCALE @ A1	DRAWN	DESIGNED	REVIEWED	APPROVED
1:1500	RD	CM	BC	JH

PROJECT NUMBER	DRAWING NUMBER	REV
AA004399	WP-FL-	01

Original Sheet Size A1 - 841 x 594mm

Date Plotted: 11 Mar 2013 - 04:48PM [illegible] F:\AA004399\D-Calcs\A-Civil\A-Stormwater\G-REPORT FIGURES\D-Final\WP-FL-0411-5YrARI\Existing Conditions\Provisional Hydraulic Hazard including Potential Climate Change.dw[illegible]

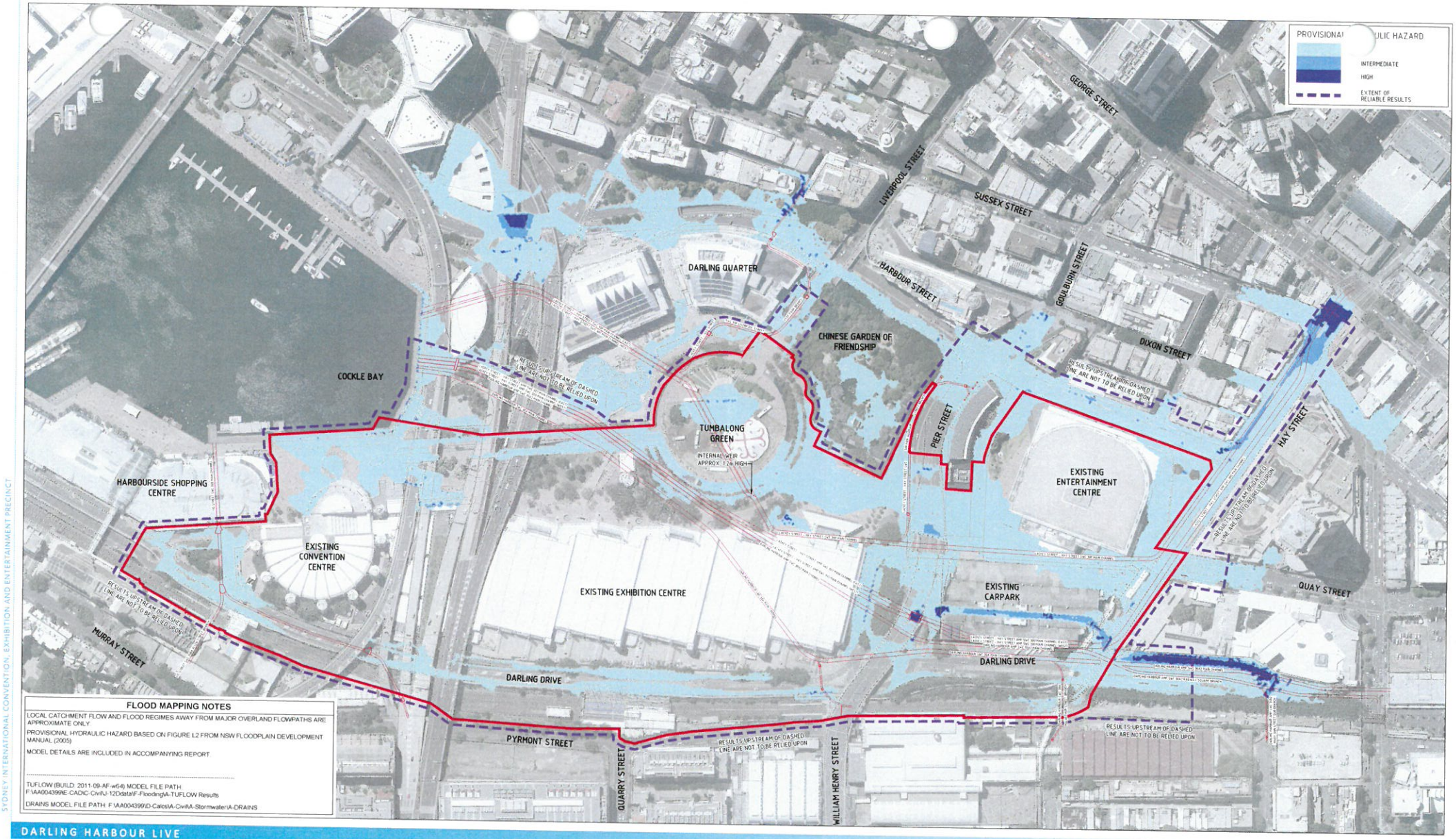

SYDNEY INTERNATIONAL CONVENTION, EXHIBITION AND ENTERTAINMENT PRECINCT

FLOOD MAPPING NOTES

LOCAL CATCHMENT FLOW AND FLOOD REGIMES AWAY FROM MAJOR OVERLAND FLOWPATHS ARE APPROXIMATE ONLY

PROVISIONAL HYDRAULIC HAZARD BASED ON FIGURE L2 FROM NSW FLOODPLAIN DEVELOPMENT MANUAL (2005)

MODEL DETAILS ARE INCLUDED IN ACCOMPANYING REPORT

TUFLOW (BUILD: 2011-09-AF-w64) MODEL FILE PATH:
F:\AA004399\E-CADIC-Civil\J-12Data\F-Flooding\A-TUFLOW Results

DRAINS MODEL FILE PATH: F:\AA004399\D-Calcs\A-Civil\A-Stormwater\A-DRAINS

DARLING HARBOUR LIVE

0 30 60 90 120 150m

1 : 1500

NOTES:

1. ALL DIMENSIONS IN METRES UNLESS NOTED OTHERWISE
2. ALL COORDINATES TO MGA. ALL LEVELS TO AHD
3. THIS DRAWING MUST BE READ IN CONJUNCTION WITH ALL RELEVANT CONTRACTS, SPECIFICATIONS AND DRAWINGS.
4. PRECINCT BOUNDARIES ARE INDICATIVE ONLY AND ARE SUBJECT TO CHANGE

REV	DESCRIPTION	DATE
01	ISSUE FOR DEVELOPMENT APPLICATION	11/03/2013

CLIENT

Lend Lease

PROJECT MANAGEMENT & CONSTRUCTION
LEVEL 4, THE BOND, 30 HICKSON RD MILLERS POINT, NSW 2000

CIVIL / TRAFFIC / FACADES

HYDER CONSULTING PTY LTD
ABN 76 104 485 289
LEVEL 5, 141 WALKER ST,
NORTH SYDNEY NSW 2060
AUSTRALIA

Tel: +61 (0)2 8907 9000
Fax: +61 (0)2 8907 9001
www.hyderconsulting.com
© Copyright reserved

Hyder

PROJECT

SICEEP
DARLING HARBOUR
PROJECT PRECINCT

DRAWING TITLE

20 YEAR ARI
EXISTING CONDITIONS
PROVISIONAL HYDRAULIC HAZARD
INCLUDING POTENTIAL CLIMATE CHANGE

STATUS

PRELIMINARY ONLY

SCALE @ A1	DRAWN	DESIGNED	REVIEWED	APPROVED
1:1500	RD	CM	BC	JH

PROJECT NUMBER	DRAWING NUMBER	REV
AA004399	WP-FL-0412	01

Date Plotted: 11 Mar 2013 - 04:49PM File Name: F:\AA004399\D-Calcs\A-Civil\A-Stormwater\G-REPORT FIGURES\D-Final\WP-FL-0412-20YrARIExistingConditionsProvisionalHydraulicHazardIncludingPotentialClimateChange.dwg

Original Sheet Size A1 - 841 x 594mm

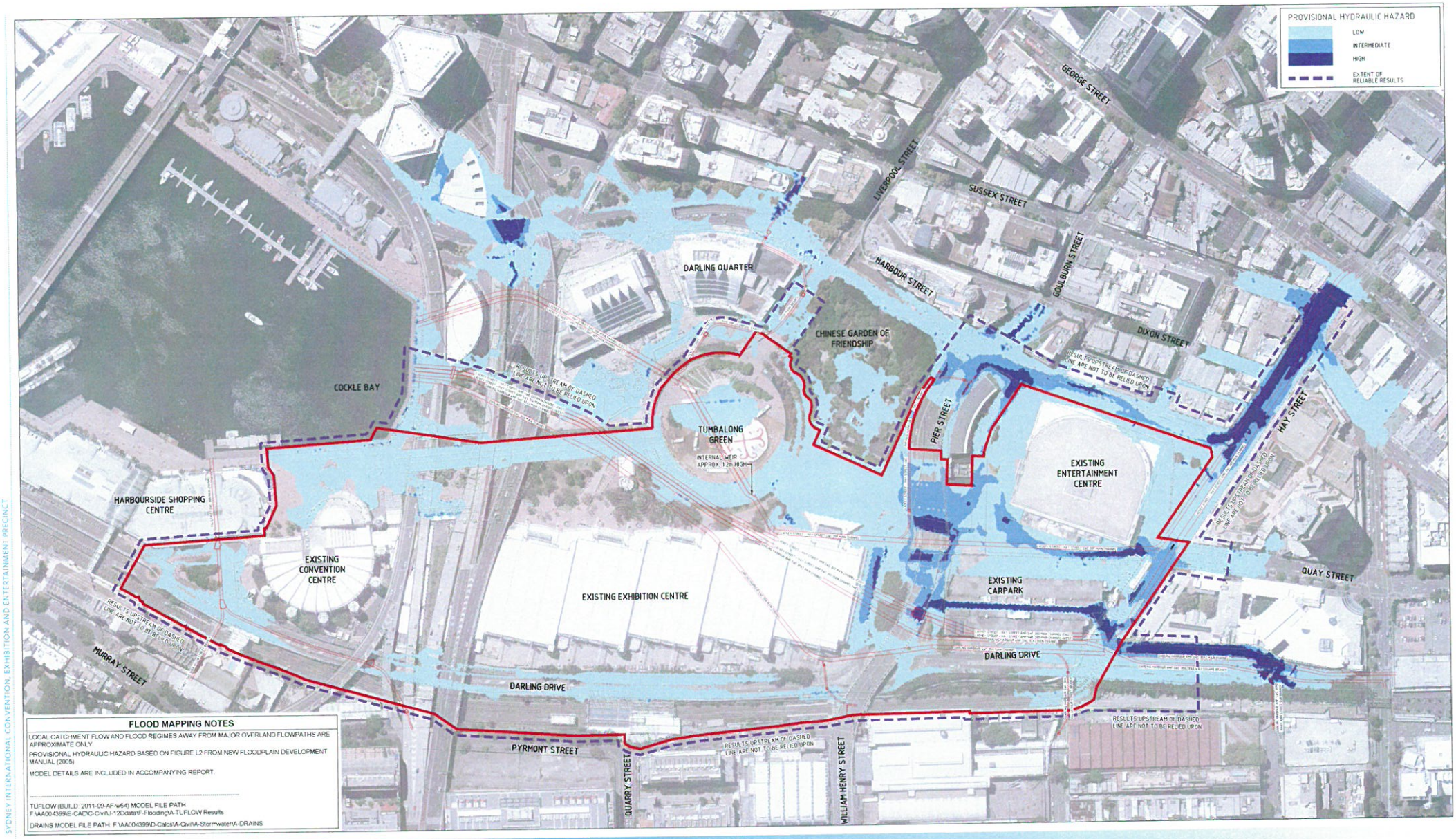

FLOOD MAPPING NOTES

LOCAL CATCHMENT FLOW AND FLOOD REGIMES AWAY FROM MAJOR OVERLAND FLOWPATHS ARE APPROXIMATE ONLY.

PROVISIONAL HYDRAULIC HAZARD BASED ON FIGURE L2 FROM NSW FLOODPLAIN DEVELOPMENT MANUAL (2005)

MODEL DETAILS ARE INCLUDED IN ACCOMPANYING REPORT.

TUFLOW (BUILD: 2011-09-AF-w64) MODEL FILE PATH
F:\AA004399\E-CAD\C-Civil\J-12Data\F-Flooding\A-TUFLOW Results

DRAINS MODEL FILE PATH: F:\AA004399\D-Calcs\A-Civil\A-Stormwater\A-DRAINS

SYDNEY INTERNATIONAL CONVENTION, EXHIBITION AND ENTERTAINMENT PRECINCT

DARLING HARBOUR LIVE

0 30 60 90 120 150m
1:500

NOTES:
1. ALL DIMENSIONS IN METRES UNLESS NOTED OTHERWISE.
2. ALL COORDINATES TO MGA. ALL LEVELS TO AHD.
3. THIS DRAWING MUST BE READ IN CONJUNCTION WITH ALL RELEVANT CONTRACTS, SPECIFICATIONS AND DRAWINGS.
4. PRECINCT BOUNDARIES ARE INDICATIVE ONLY AND ARE SUBJECT TO CHANGE.

REV	DESCRIPTION	DATE
01	ISSUE FOR DEVEL[illegible] PPLICATION	11/03/2013

CLIENT
Lend Lease
PROJECT MANAGEMENT & CONSTRUCTION
LEVEL 4, THE BOND, 30 HICKSON RD MILLERS POINT, NSW 2000

CIVIL / TRAFFIC / FACADES
HYDER CONSULTING PTY LTD
ABN 76 104 485 289
LEVEL 5, 141 WALKER ST,
NORTH SYDNEY NSW 2060
AUSTRALIA
Tel: +61 (0)2 8907 9000
Fax: +61 (0)2 8907 9001
www.hyderconsulting.com
© Copyright reserved

Hyder

PROJECT
SICEEP
DARLING HARBOUR
PROJECT PRECINCT

DRAWING TITLE
100 YEAR ARI
EXISTING CONDITIONS
PROVISIONAL HYDRAULIC HAZARD
INCLUDING POTENTIAL CLIMATE CHANGE

STATUS
PRELIMINARY ONLY

SCALE @ A1	DRAWN	DESIGNED	REVIEWED	APPROVED
1:1500	RD	CM	BC	JH

PROJECT NUMBER	DRAWING NUMBER	REV
AA004399	WP-FL-	01

Original Sheet Size A1 - 841 x 594mm

Date Plotted: 11 Mar 2013 - 04:51PM [illegible] e: F:\AA004399\D-Calcs\A-Civil\A-Stormwater\G-REPORT FIGURES\D-Final\WP-FL-0413-100YrARIExistingConditionsProvisionalHydraulicHazardIncludingPotentialClimateChange.[illegible]

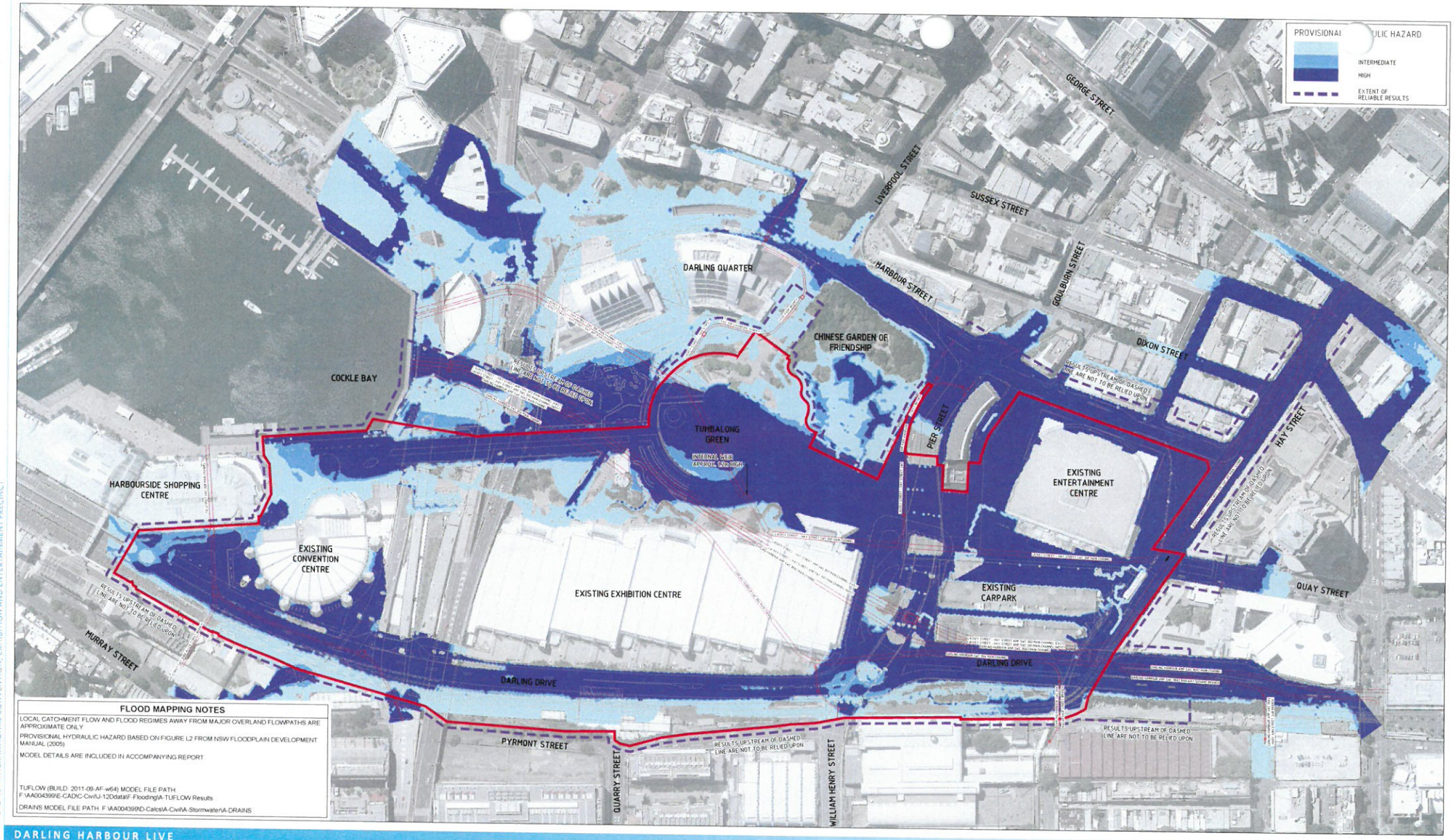

FLOOD MAPPING NOTES

LOCAL CATCHMENT FLOW AND FLOOD REGIMES AWAY FROM MAJOR OVERLAND FLOWPATHS ARE APPROXIMATE ONLY

PROVISIONAL HYDRAULIC HAZARD BASED ON FIGURE L2 FROM NSW FLOODPLAIN DEVELOPMENT MANUAL (2005)

MODEL DETAILS ARE INCLUDED IN ACCOMPANYING REPORT

TUFLOW (BUILD: 2011-09-AF-w64) MODEL FILE PATH
F:\AA004399\E-CAD\C-Civil\J-12Data\F-Flooding\A-TUFLOW Results

DRAINS MODEL FILE PATH: F:\AA004399\D-Calcs\A-Civil\A-Stormwater\A-DRAINS

SYDNEY INTERNATIONAL CONVENTION, EXHIBITION AND ENTERTAINMENT PRECINCT

DARLING HARBOUR LIVE

0 30 60 90 120 150m
1 : 1500

NOTES:
1. ALL DIMENSIONS IN METRES UNLESS NOTED OTHERWISE
2. ALL COORDINATES TO MGA. ALL LEVELS TO AHD
3. THIS DRAWING MUST BE READ IN CONJUNCTION WITH ALL RELEVANT CONTRACTS, SPECIFICATIONS AND DRAWINGS.
4. PRECINCT BOUNDARIES ARE INDICATIVE ONLY AND ARE SUBJECT TO CHANGE

REV	DESCRIPTION	DATE
01	ISSUE FOR DEVELOPMENT APPLICATION	11/03/2013

CLIENT
Lend Lease
PROJECT MANAGEMENT & CONSTRUCTION
LEVEL 4, THE BOND, 30 HICKSON RD MILLERS POINT, NSW 2000

CIVIL / TRAFFIC / FACADES
HYDER CONSULTING PTY LTD
ABN 76 104 485 289
LEVEL 5, 141 WALKER ST.
NORTH SYDNEY NSW 2060
AUSTRALIA
Tel: +61 (0)2 8907 9000
Fax: +61 (0)2 8907 9001
www.hyderconsulting.com
© Copyright reserved
Hyder

PROJECT
SICEEP
DARLING HARBOUR
PROJECT PRECINCT

DRAWING TITLE
PMF
EXISTING CONDITIONS
PROVISIONAL HYDRAULIC HAZARD
INCLUDING POTENTIAL CLIMATE CHANGE

STATUS
PRELIMINARY ONLY

SCALE @ A1	DRAWN	DESIGNED	REVIEWED	APPROVED
1:1500	RD	CM	BC	JH

PROJECT NUMBER	DRAWING NUMBER	REV
AA004399	WP-FL-0414	01

Date Plotted: 11 Mar 2013 - 04:52PM File Name: F:\AA004399\D-Calcs\A-Civil\A-Stormwater\G-REPORT FIGURES\D-Final\WP-FL-0414-PMFExistingConditionsProvisionalHydraulicHazardIncludingPotentialClimateChange.dwg

Original Sheet Size A1 - 841 x 594mm

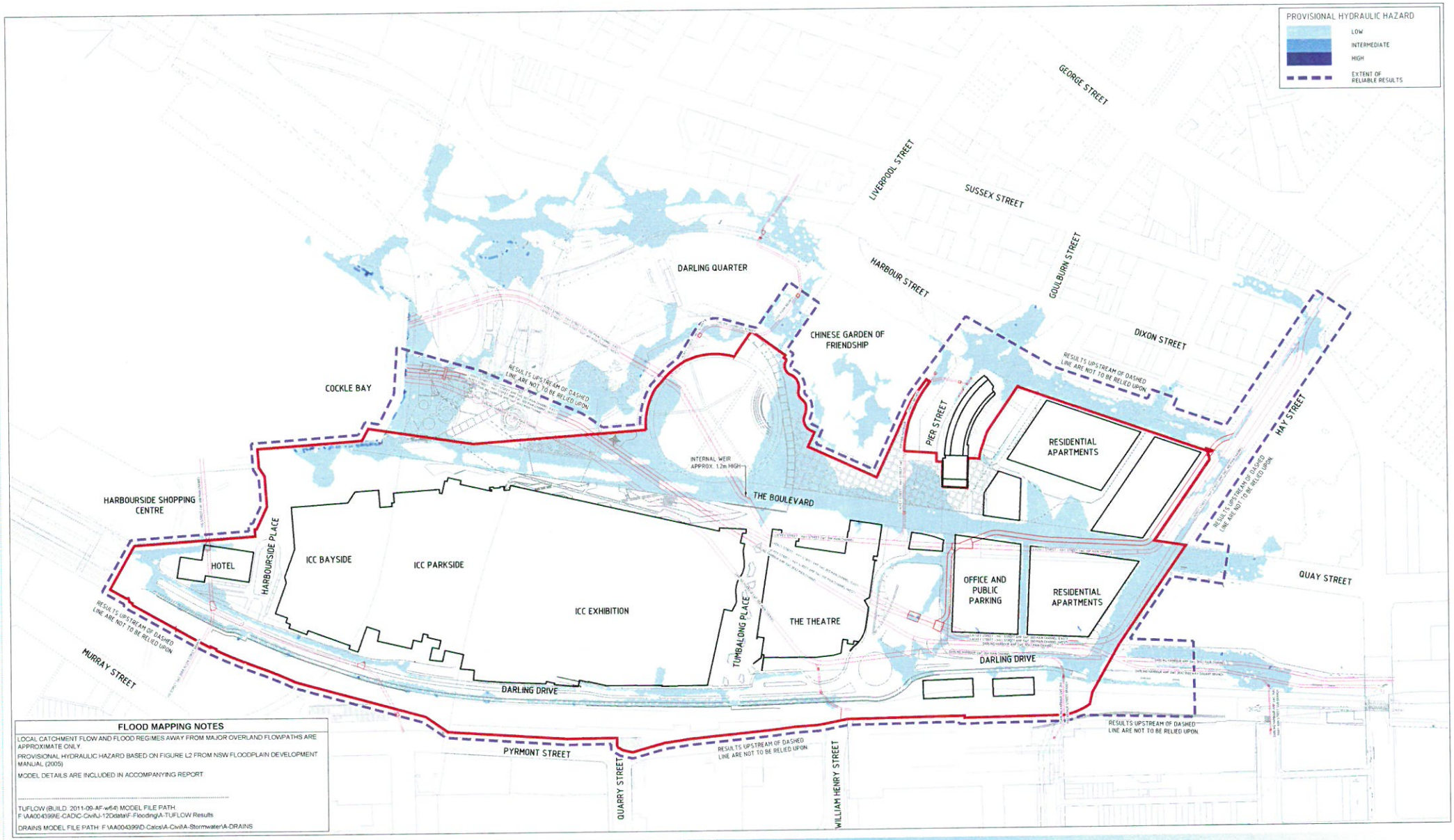

SYDNEY INTERNATIONAL CONVENTION, EXHIBITION AND ENTERTAINMENT PRECINCT

FLOOD MAPPING NOTES

LOCAL CATCHMENT FLOW AND FLOOD REGIMES AWAY FROM MAJOR OVERLAND FLOWPATHS ARE APPROXIMATE ONLY.

PROVISIONAL HYDRAULIC HAZARD BASED ON FIGURE L2 FROM NSW FLOODPLAIN DEVELOPMENT MANUAL (2005)

MODEL DETAILS ARE INCLUDED IN ACCOMPANYING REPORT

TUFLOW (BUILD: 2011-09-AF-w64) MODEL FILE PATH:
F:\AA004399\E-CADC-Civil\J-12D\data\F-Flooding\A-TUFLOW Results

DRAINS MODEL FILE PATH: F:\AA004399\D-Calcs\A-Civil\A-Stormwater\A-DRAINS

DARLING HARBOUR LIVE

0 30 60 90 120 150m

1:500

NOTES:

1. ALL DIMENSIONS IN METRES UNLESS NOTED OTHERWISE.
2. ALL COORDINATES TO MGA. ALL LEVELS TO AHD.
3. THIS DRAWING MUST BE READ IN CONJUNCTION WITH ALL RELEVANT CONTRACTS, SPECIFICATIONS AND DRAWINGS.
4. PRECINCT BOUNDARIES ARE INDICATIVE ONLY AND ARE SUBJECT TO CHANGE.

REV	DESCRIPTION	DATE
01	ISSUE FOR DEVEL[illegible]PLICATION	11/03/2013

CLIENT

Lend Lease

PROJECT MANAGEMENT & CONSTRUCTION
LEVEL 4, THE BOND, 30 HICKSON RD MILLERS POINT, NSW 2000

CIVIL / TRAFFIC / FACADES

HYDER CONSULTING PTY LTD
ABN 76 104 485 289
LEVEL 5, 141 WALKER ST,
NORTH SYDNEY NSW 2060
AUSTRALIA

Tel +61 (0)2 8907 9000
Fax +61 (0)2 8907 9001
www.hyderconsulting.com
© Copyright reserved

Hyder

PROJECT

SICEEP
DARLING HARBOUR
PROJECT PRECINCT

DRAWING TITLE

5 YEAR ARI
PROPOSED DEVELOPMENT
PROVISIONAL HYDRAULIC HAZARD

STATUS

PRELIMINARY ONLY

SCALE @ A1	DRAWN	DESIGNED	REVIEWED	APPROVED
1:1500	RD	CM	BC	JH

PROJECT NUMBER	DRAWING NUMBER	REV
AA004399	WP-FL-/	01

Original Sheet Size A1 - 841 x 594mm

Date Plotted: 11 Mar 2013 - 04:40PM, File: F:\AA004399\D-Calcs\A-Civil\A-Stormwater\G-REPORT FIGURES\D-Final\WP-FL-0421-5YrARIProposedDevelopmentProvisionalHydraulicHazard.dwg

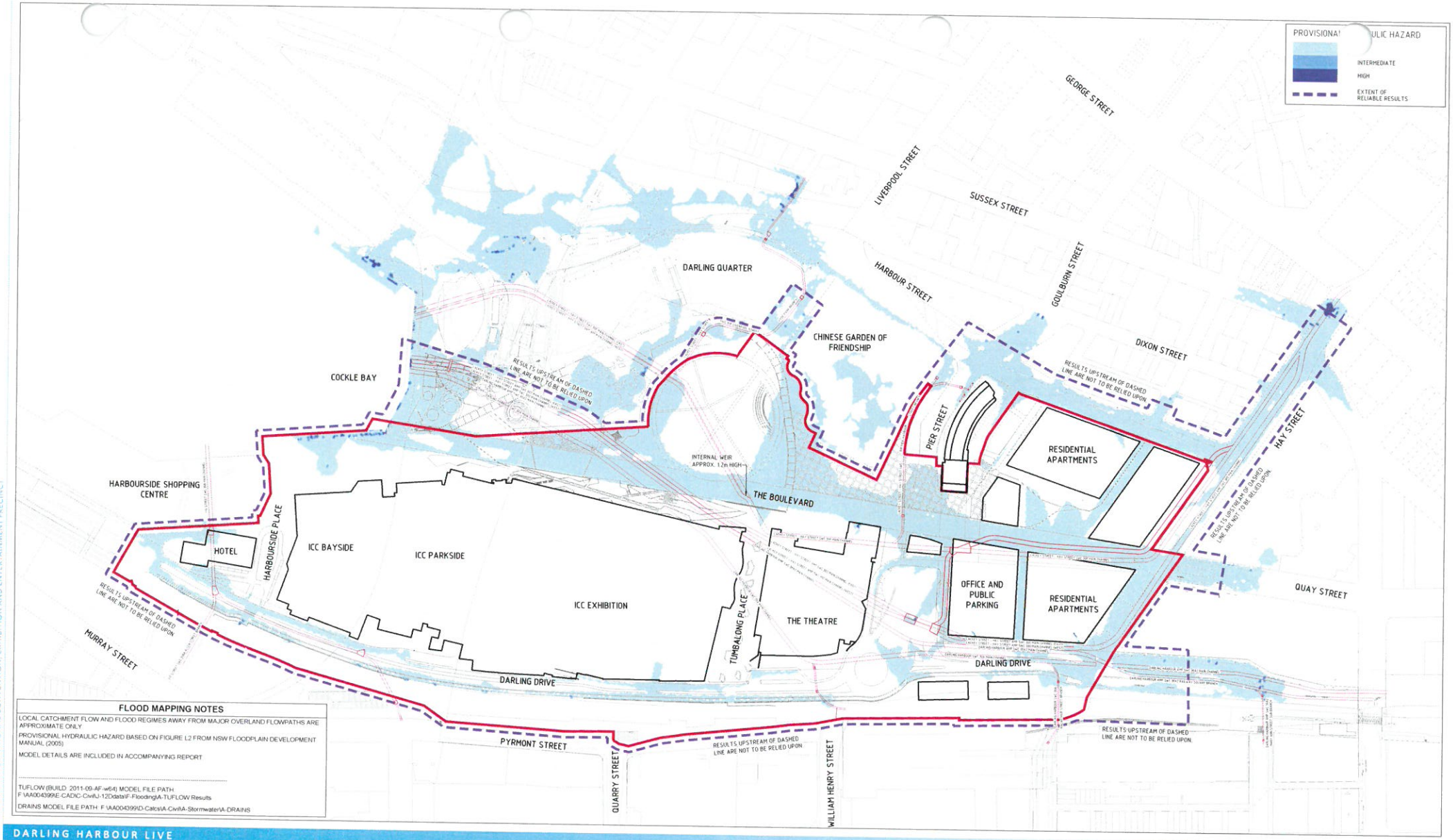

FLOOD MAPPING NOTES

LOCAL CATCHMENT FLOW AND FLOOD REGIMES AWAY FROM MAJOR OVERLAND FLOWPATHS ARE APPROXIMATE ONLY

PROVISIONAL HYDRAULIC HAZARD BASED ON FIGURE L2 FROM NSW FLOODPLAIN DEVELOPMENT MANUAL (2005)

MODEL DETAILS ARE INCLUDED IN ACCOMPANYING REPORT

TUFLOW (BUILD: 2011-09-AF-w64) MODEL FILE PATH: F:\AA004399\E-CADIC-Civil\J-12Ddata\F-Flooding\A-TUFLOW Results

DRAINS MODEL FILE PATH: F:\AA004399\D-Calcs\A-Civil\A-Stormwater\A-DRAINS

SYDNEY INTERNATIONAL CONVENTION, EXHIBITION AND ENTERTAINMENT PRECINCT

DARLING HARBOUR LIVE

0 30 60 90 120 150m

1 : 1500

NOTES:

1. ALL DIMENSIONS IN METRES UNLESS NOTED OTHERWISE
2. ALL COORDINATES TO MGA. ALL LEVELS TO AHD
3. THIS DRAWING MUST BE READ IN CONJUNCTION WITH ALL RELEVANT CONTRACTS, SPECIFICATIONS AND DRAWINGS.
4. PRECINCT BOUNDARIES ARE INDICATIVE ONLY AND ARE SUBJECT TO CHANGE

REV	DESCRIPTION	DATE
01	ISSUE FOR DEVELOPMENT APPLICATION	11/03/2013

CLIENT

Lend Lease

PROJECT MANAGEMENT & CONSTRUCTION
LEVEL 4, THE BOND, 30 HICKSON RD MILLERS POINT, NSW 2000

CIVIL / TRAFFIC / FACADES

HYDER CONSULTING PTY LTD
ABN 76 104 485 289
LEVEL 5, 141 WALKER ST,
NORTH SYDNEY NSW 2060
AUSTRALIA

Tel: +61 (0)2 8907 9000
Fax: +61 (0)2 8907 9001
www.hyderconsulting.com
© Copyright reserved

Hyder

PROJECT

SICEEP
DARLING HARBOUR
PROJECT PRECINCT

DRAWING TITLE

20 YEAR ARI
PROPOSED DEVELOPMENT
PROVISIONAL HYDRAULIC HAZARD

STATUS

PRELIMINARY ONLY

SCALE @ A1	DRAWN	DESIGNED	REVIEWED	APPROVED
1:1500	RD	CM	BC	JH

PROJECT NUMBER	DRAWING NUMBER	REV
AA004399	WP-FL-0422	01

Original Sheet Size A1 - 841 x 594mm

Date Plotted: 11 Mar 2013 - 04:40PM File Name: F:\AA004399\D-Calcs\A-Civil\A-Stormwater\G-REPORT FIGURES\D-Final\WP-FL-0422-20YrARIProposedDevelopmentProvisionalHydraulicHazard.dwg

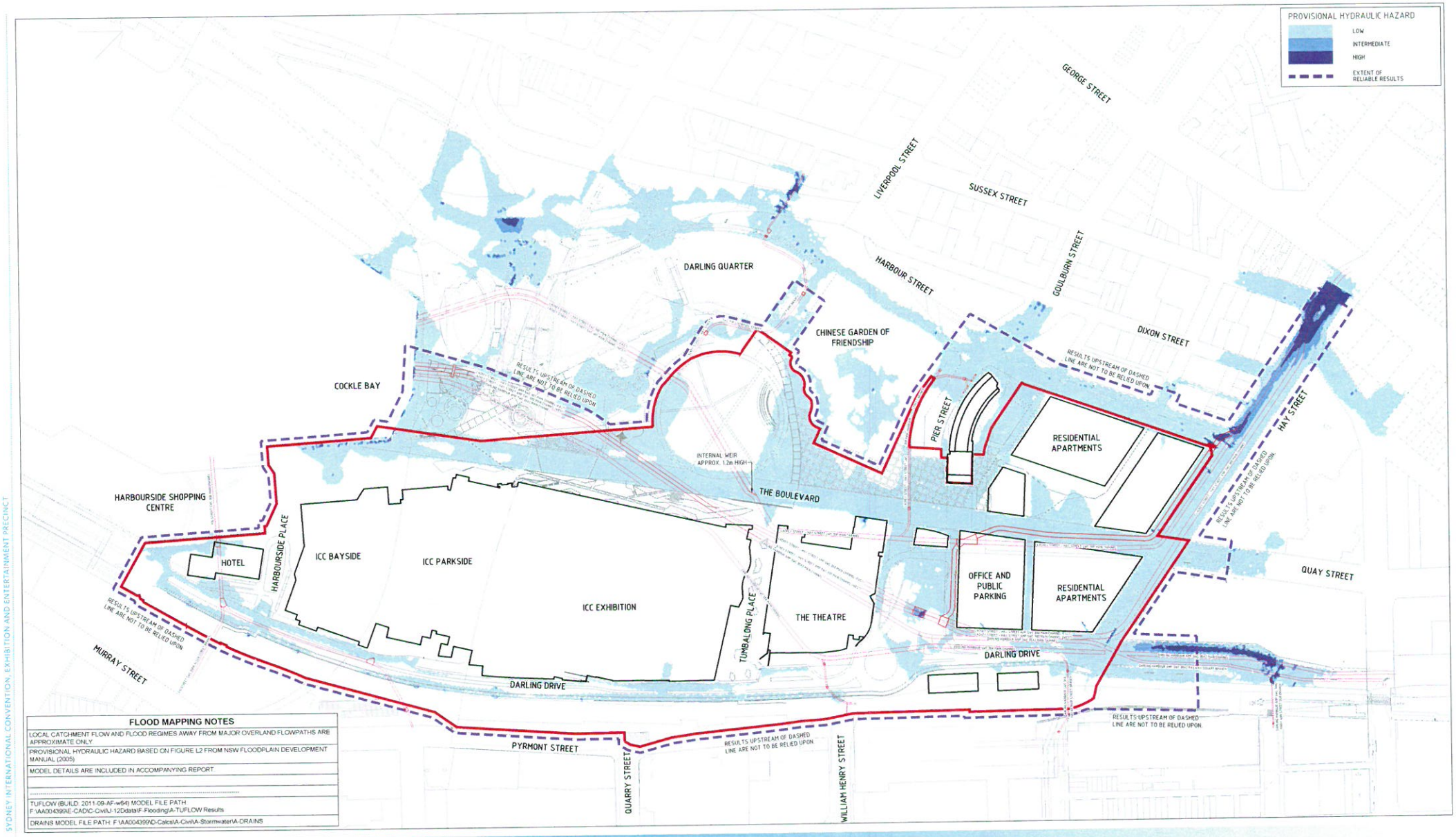

FLOOD MAPPING NOTES
LOCAL CATCHMENT FLOW AND FLOOD REGIMES AWAY FROM MAJOR OVERLAND FLOWPATHS ARE APPROXIMATE ONLY
PROVISIONAL HYDRAULIC HAZARD BASED ON FIGURE L2 FROM NSW FLOODPLAIN DEVELOPMENT MANUAL (2005)
MODEL DETAILS ARE INCLUDED IN ACCOMPANYING REPORT
TUFLOW (BUILD: 2011-09-AF-w64) MODEL FILE PATH: F:\AA004399\E-CAD\C-Civil\J-12Ddata\F-Flooding\A-TUFLOW Results
DRAINS MODEL FILE PATH: F:\AA004399\D-Calcs\A-Civil\A-Stormwater\A-DRAINS

SYDNEY INTERNATIONAL CONVENTION, EXHIBITION AND ENTERTAINMENT PRECINCT

DARLING HARBOUR LIVE

0 30 60 90 120 150m

1:500

NOTES:
1. ALL DIMENSIONS IN METRES UNLESS NOTED OTHERWISE
2. ALL COORDINATES TO MGA. ALL LEVELS TO AHD.
3. THIS DRAWING MUST BE READ IN CONJUNCTION WITH ALL RELEVANT CONTRACTS, SPECIFICATIONS AND DRAWINGS.
4. PRECINCT BOUNDARIES ARE INDICATIVE ONLY AND ARE SUBJECT TO CHANGE

REV	DESCRIPTION	DATE
01	ISSUE FOR DEVELOPMENT APPLICATION	11/03/2013

CLIENT

Lend Lease
PROJECT MANAGEMENT & CONSTRUCTION
LEVEL 4, THE BOND, 30 HICKSON RD MILLERS POINT, NSW 2000

CIVIL / TRAFFIC / FACADES

HYDER CONSULTING PTY LTD
ABN 76 104 485 289
LEVEL 5, 141 WALKER ST,
NORTH SYDNEY NSW 2060
AUSTRALIA
Tel +61 (0)2 8907 9000
Fax +61 (0)2 8907 9001
www.hyderconsulting.com
© Copyright reserved

Hyder

PROJECT
SICEEP
DARLING HARBOUR
PROJECT PRECINCT

DRAWING TITLE
100 YEAR ARI
PROPOSED DEVELOPMENT
PROVISIONAL HYDRAULIC HAZARD

STATUS
PRELIMINARY ONLY

SCALE @ A1	DRAWN	DESIGNED	REVIEWED	APPROVED
1:1500	RD	CM	BC	JH

PROJECT NUMBER	DRAWING NUMBER	REV
AA004399	WP-FL-	01

Original Sheet Size A1 - 841 x 594mm

Date Plotted: 11 Mar 2013 - 04.41PM ... F:\AA004399\D-Calcs\A-Civil\A-Stormwater\G-REPORT FIGURES\D-Final\WP-FL-0423-100YrARIProposedDevelopmentProvisionalHydraulicHazard.dwg

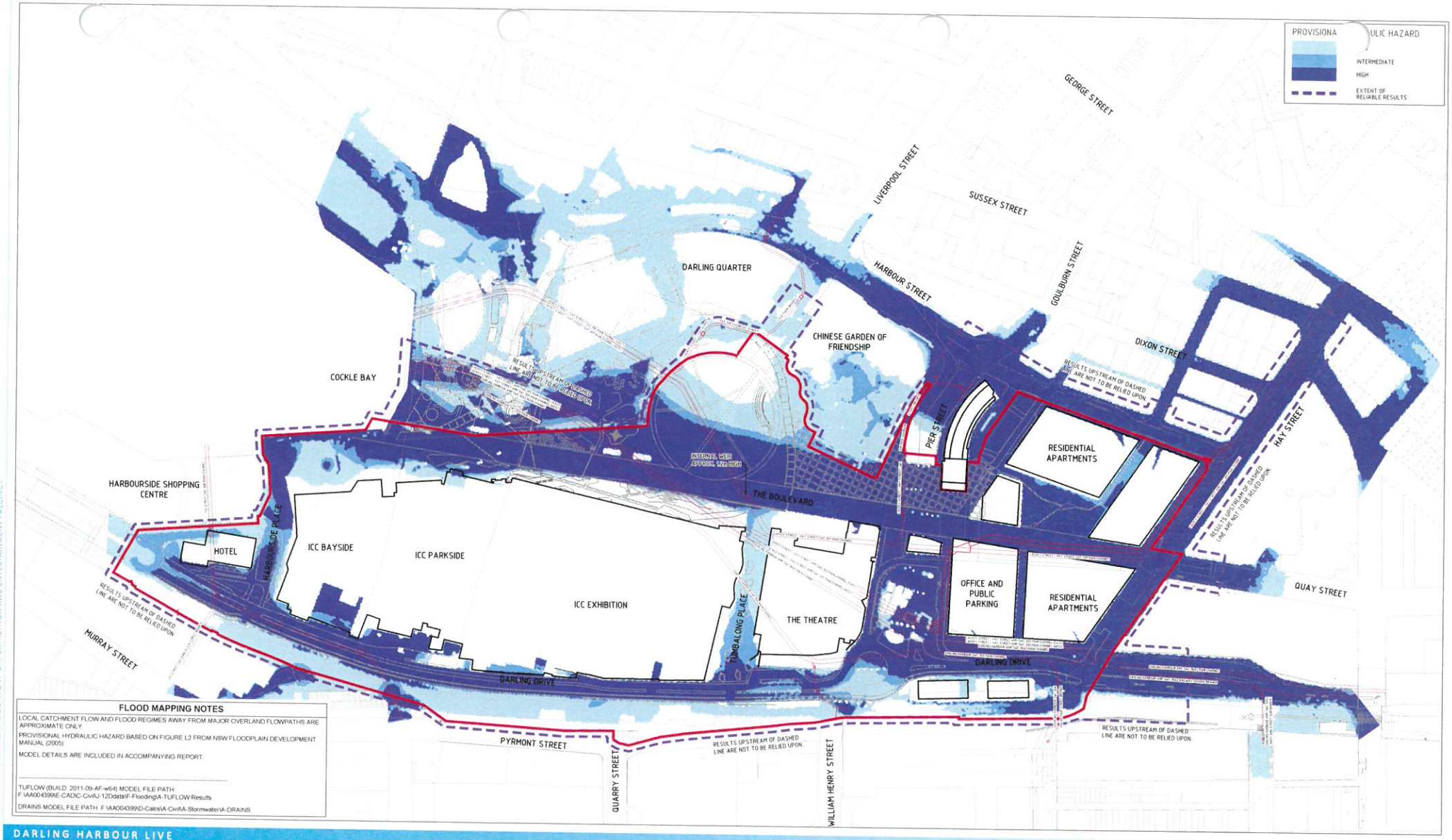

FLOOD MAPPING NOTES

LOCAL CATCHMENT FLOW AND FLOOD REGIMES AWAY FROM MAJOR OVERLAND FLOWPATHS ARE APPROXIMATE ONLY

PROVISIONAL HYDRAULIC HAZARD BASED ON FIGURE L2 FROM NSW FLOODPLAIN DEVELOPMENT MANUAL (2005)

MODEL DETAILS ARE INCLUDED IN ACCOMPANYING REPORT

TUFLOW (BUILD 2011-09-AF-w64) MODEL FILE PATH
F:\AA004399\E-CAD\C-Civil\J-12D\data\F-Flooding\A-TUFLOW Results

DRAINS MODEL FILE PATH F:\AA004399\D-Calcs\A-Civil\A-Stormwater\A-DRAINS

SYDNEY INTERNATIONAL CONVENTION, EXHIBITION AND ENTERTAINMENT PRECINCT

DARLING HARBOUR LIVE

0 30 60 90 120 150m

1 : 1500

NOTES:

1. ALL DIMENSIONS IN METRES UNLESS NOTED OTHERWISE
2. ALL COORDINATES TO MGA. ALL LEVELS TO AHD
3. THIS DRAWING MUST BE READ IN CONJUNCTION WITH ALL RELEVANT CONTRACTS, SPECIFICATIONS AND DRAWINGS.
4. PRECINCT BOUNDARIES ARE INDICATIVE ONLY AND ARE SUBJECT TO CHANGE

REV	DESCRIPTION	DATE
01	ISSUE FOR DEVELOPMENT APPLICATION	11/03/2013

CLIENT

Lend Lease

PROJECT MANAGEMENT & CONSTRUCTION
LEVEL 4, THE BOND, 30 HICKSON RD MILLERS POINT, NSW 2000

CIVIL / TRAFFIC / FACADES

HYDER CONSULTING PTY LTD
ABN 76 104 485 289
LEVEL 5, 141 WALKER ST,
NORTH SYDNEY NSW 2060
AUSTRALIA

Tel +61 (0)2 8907 9000
Fax +61 (0)2 8907 9001
www.hyderconsulting.com
© Copyright reserved

Hyder

PROJECT

SICEEP
DARLING HARBOUR
PROJECT PRECINCT

DRAWING TITLE

PMF
PROPOSED DEVELOPMENT
PROVISIONAL HYDRAULIC HAZARD

STATUS

PRELIMINARY ONLY

SCALE @ A1	DRAWN	DESIGNED	REVIEWED	APPROVED
1:1500	RD	CM	BC	JH

PROJECT NUMBER	DRAWING NUMBER	REV
AA004399	WP-FL-0424	01

Date Plotted: 11 Mar 2013 - 04:41PM File Name: F:\AA004399\D-Calcs\A-Civil\A-Stormwater\G-REPORT FIGURES\D-Final\WP-FL-0424-PMF ProposedDevelopmentProvisionalHydraulicHazard.dwg

Original Sheet Size A1 - 841 x 594mm

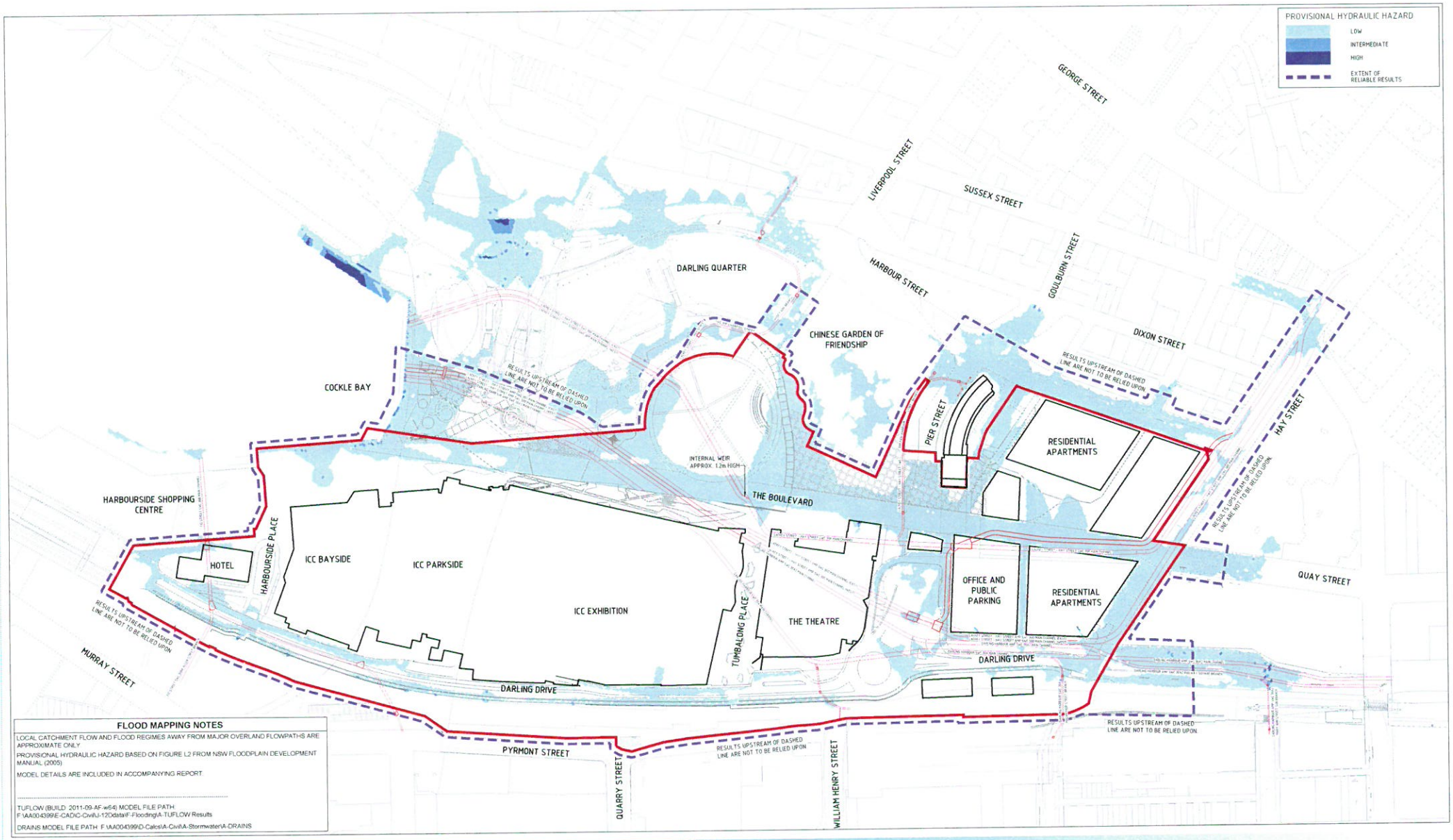

FLOOD MAPPING NOTES

LOCAL CATCHMENT FLOW AND FLOOD REGIMES AWAY FROM MAJOR OVERLAND FLOWPATHS ARE APPROXIMATE ONLY

PROVISIONAL HYDRAULIC HAZARD BASED ON FIGURE L2 FROM NSW FLOODPLAIN DEVELOPMENT MANUAL (2005)

MODEL DETAILS ARE INCLUDED IN ACCOMPANYING REPORT.

TUFLOW (BUILD 2011-09-AF-w64) MODEL FILE PATH
F:\AA004399\E-CADIC-Civil\J-120data\F-Flooding\A-TUFLOW Results

DRAINS MODEL FILE PATH F:\AA004399\D-Calcs\A-Civil\A-Stormwater\A-DRAINS

SYDNEY INTERNATIONAL CONVENTION, EXHIBITION AND ENTERTAINMENT PRECINCT

DARLING HARBOUR LIVE

0 30 60 90 120 150m
1500

NOTES:
1. ALL DIMENSIONS IN METRES UNLESS NOTED OTHERWISE
2. ALL COORDINATES TO MGA. ALL LEVELS TO AHD
3. THIS DRAWING MUST BE READ IN CONJUNCTION WITH ALL RELEVANT CONTRACTS, SPECIFICATIONS AND DRAWINGS.
4. PRECINCT BOUNDARIES ARE INDICATIVE ONLY AND ARE SUBJECT TO CHANGE

REV	DESCRIPTION	DATE
01	ISSUE FOR DEVF APPLICATION	11/03/2013

CLIENT
Lend Lease
PROJECT MANAGEMENT & CONSTRUCTION
LEVEL 4, THE BOND, 30 HICKSON RD MILLERS POINT, NSW 2000

CIVIL / TRAFFIC / FACADES
HYDER CONSULTING PTY LTD
ABN 76 104 485 289
LEVEL 5, 141 WALKER ST,
NORTH SYDNEY NSW 2060
AUSTRALIA
Tel +61 (0)2 8907 9000
Fax +61 (0)2 8907 9001
www.hyderconsulting.com
© Copyright reserved
Hyder

PROJECT
SICEEP
DARLING HARBOUR
PROJECT PRECINCT

DRAWING TITLE
5 YEAR ARI
PROPOSED DEVELOPMENT
PROVISIONAL HYDRAULIC HAZARD
INCLUDING POTENTIAL CLIMATE CHANGE

STATUS
PRELIMINARY ONLY

SCALE @ A1	DRAWN	DESIGNED	REVIEWED	APPROVED
1:1500	RD	CM	BC	JH

PROJECT NUMBER	DRAWING NUMBER	REV
AA004399	WP-FL-	01

Original Sheet Size A1 - 841 x 594mm

Date Plotted: 11 Mar 2013 - 04:42

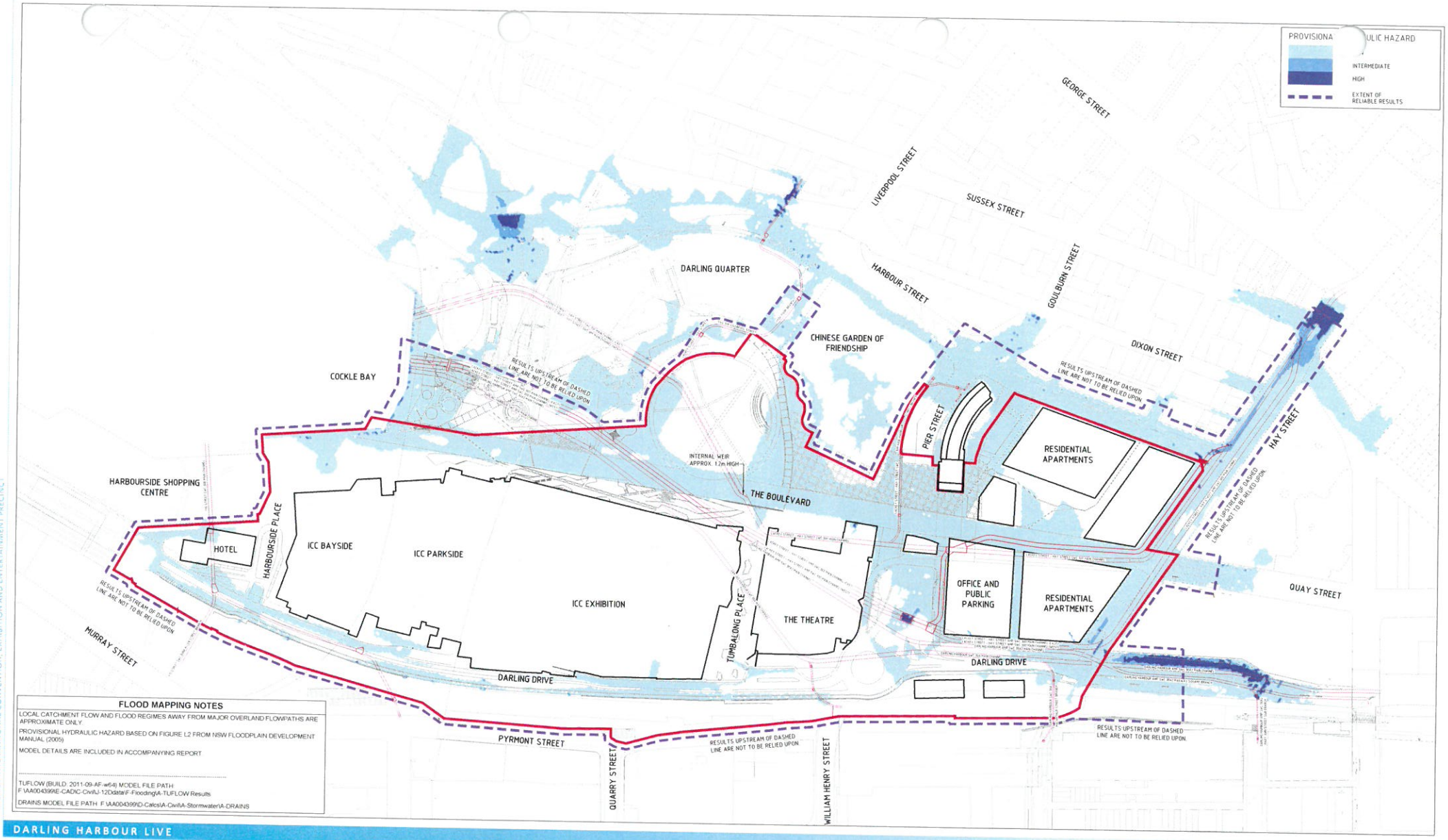

FLOOD MAPPING NOTES

LOCAL CATCHMENT FLOW AND FLOOD REGIMES AWAY FROM MAJOR OVERLAND FLOWPATHS ARE APPROXIMATE ONLY.

PROVISIONAL HYDRAULIC HAZARD BASED ON FIGURE L2 FROM NSW FLOODPLAIN DEVELOPMENT MANUAL (2005)

MODEL DETAILS ARE INCLUDED IN ACCOMPANYING REPORT

TUFLOW (BUILD: 2011-09-AF-w64) MODEL FILE PATH: F:\AA004399\E-CAD\C-Civil\J-12Ddata\F-Flooding\A-TUFLOW Results

DRAINS MODEL FILE PATH: F:\AA004399\D-Calcs\A-Civil\A-Stormwater\A-DRAINS

SYDNEY INTERNATIONAL CONVENTION, EXHIBITION AND ENTERTAINMENT PRECINCT

DARLING HARBOUR LIVE

0 30 60 90 120 150m

1 : 1500

NOTES:

1. ALL DIMENSIONS IN METRES UNLESS NOTED OTHERWISE
2. ALL COORDINATES TO MGA. ALL LEVELS TO AHD
3. THIS DRAWING MUST BE READ IN CONJUNCTION WITH ALL RELEVANT CONTRACTS, SPECIFICATIONS AND DRAWINGS.
4. PRECINCT BOUNDARIES ARE INDICATIVE ONLY AND ARE SUBJECT TO CHANGE.

REV	DESCRIPTION	DATE
01	ISSUE FOR DEVELOPMENT APPLICATION	11/03/2013

CLIENT

Lend Lease

PROJECT MANAGEMENT & CONSTRUCTION
LEVEL 4, THE BOND, 30 HICKSON RD MILLERS POINT, NSW 2000

CIVIL / TRAFFIC / FACADES

HYDER CONSULTING PTY LTD
ABN 76 104 485 289
LEVEL 5, 141 WALKER ST,
NORTH SYDNEY NSW 2060
AUSTRALIA

Tel: +61 (0)2 8907 9000
Fax: +61 (0)2 8907 9001
www.hyderconsulting.com
© Copyright reserved

Hyder

PROJECT

SICEEP
DARLING HARBOUR
PROJECT PRECINCT

DRAWING TITLE

20 YEAR ARI
PROPOSED DEVELOPMENT
PROVISIONAL HYDRAULIC HAZARD
INCLUDING POTENTIAL CLIMATE CHANGE

STATUS

PRELIMINARY ONLY

SCALE @ A1	DRAWN	DESIGNED	REVIEWED	APPROVED
1:1500	RD	CM	BC	JH

PROJECT NUMBER	DRAWING NUMBER	REV
AA004399	WP-FL-0432	01

Date Plotted: 11 Mar 2013 - 04:42PM File Name: F:\AA004399\D-Calcs\A-Civil\A-Stormwater\G-REPORT FIGURES\D-Fine\NWP-FL-0432-20YrARIProposedDevelopmentProvisionalHydraulicHazardincludingPotentialClimateChange.dwg

Original Sheet Size A1 - 841 x 594mm

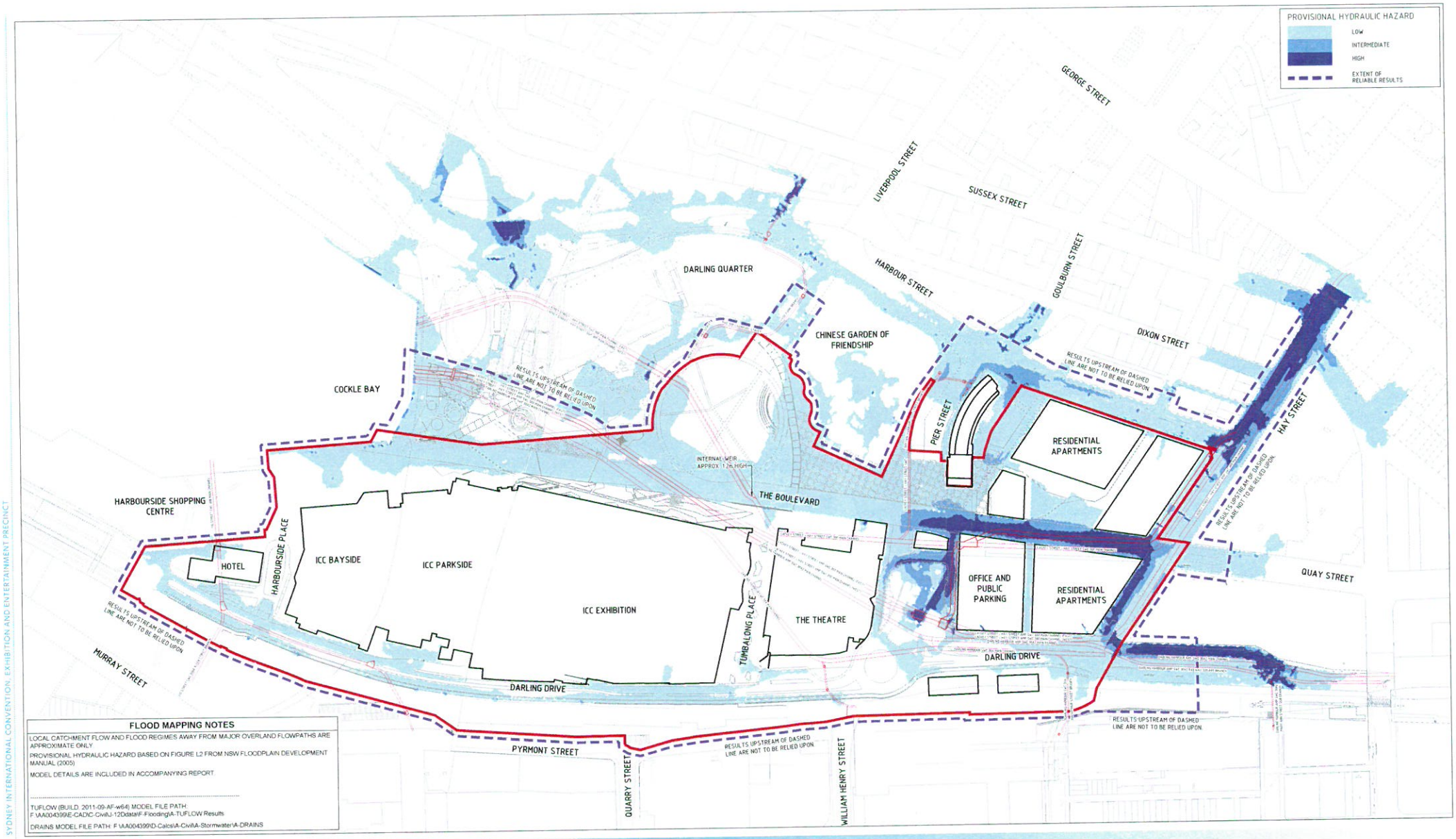

FLOOD MAPPING NOTES

LOCAL CATCHMENT FLOW AND FLOOD REGIMES AWAY FROM MAJOR OVERLAND FLOWPATHS ARE APPROXIMATE ONLY.

PROVISIONAL HYDRAULIC HAZARD BASED ON FIGURE L2 FROM NSW FLOODPLAIN DEVELOPMENT MANUAL (2005)

MODEL DETAILS ARE INCLUDED IN ACCOMPANYING REPORT.

TUFLOW (BUILD: 2011-09-AF-w64) MODEL FILE PATH:
F:\AA004399\E-CAD\C-Civil\J-12Ddata\F-Flooding\A-TUFLOW Results

DRAINS MODEL FILE PATH: F:\AA004399\D-Calcs\A-Civil\A-Stormwater\A-DRAINS

SYDNEY INTERNATIONAL CONVENTION, EXHIBITION AND ENTERTAINMENT PRECINCT

DARLING HARBOUR LIVE

0 30 60 90 120 150m

1:500

NOTES:

1. ALL DIMENSIONS IN METRES UNLESS NOTED OTHERWISE
2. ALL COORDINATES TO MGA. ALL LEVELS TO AHD
3. THIS DRAWING MUST BE READ IN CONJUNCTION WITH ALL RELEVANT CONTRACTS, SPECIFICATIONS AND DRAWINGS
4. PRECINCT BOUNDARIES ARE INDICATIVE ONLY AND ARE SUBJECT TO CHANGE

REV	DESCRIPTION	DATE
01	ISSUE FOR DEVELOPMENT APPLICATION	11/03/2013

CLIENT

Lend Lease

PROJECT MANAGEMENT & CONSTRUCTION
LEVEL 4, THE BOND, 30 HICKSON RD MILLERS POINT, NSW 2000

CIVIL / TRAFFIC / FACADES

HYDER CONSULTING PTY LTD
ABN 76 104 485 289
LEVEL 5, 141 WALKER ST,
NORTH SYDNEY NSW 2060
AUSTRALIA

Tel: +61 (0)2 8907 9000
Fax: +61 (0)2 8907 9001
www.hyderconsulting.com
© Copyright reserved

Hyder

PROJECT

SICEEP
DARLING HARBOUR
PROJECT PRECINCT

DRAWING TITLE

100 YEAR ARI
PROPOSED DEVELOPMENT
PROVISIONAL HYDRAULIC HAZARD
INCLUDING POTENTIAL CLIMATE CHANGE

STATUS

PRELIMINARY ONLY

SCALE @ A1	DRAWN	DESIGNED	REVIEWED	APPROVED
1:1500	RD	CM	BC	JH

PROJECT NUMBER	DRAWING NUMBER	REV
AA004399	WP-FL-	01

Original Sheet Size A1 - 841 x 594mm

Date Plotted: 11 Mar 2013 - 04:43 ... F:\AA004399\D-Calcs\A-Civil\A-Stormwater\G-REPORT FIGURES\D-Final\WP-FL-0433-100YARIProposedDevelopmentProvisionalHydraulicHazardincludingPotentialClimateCha...

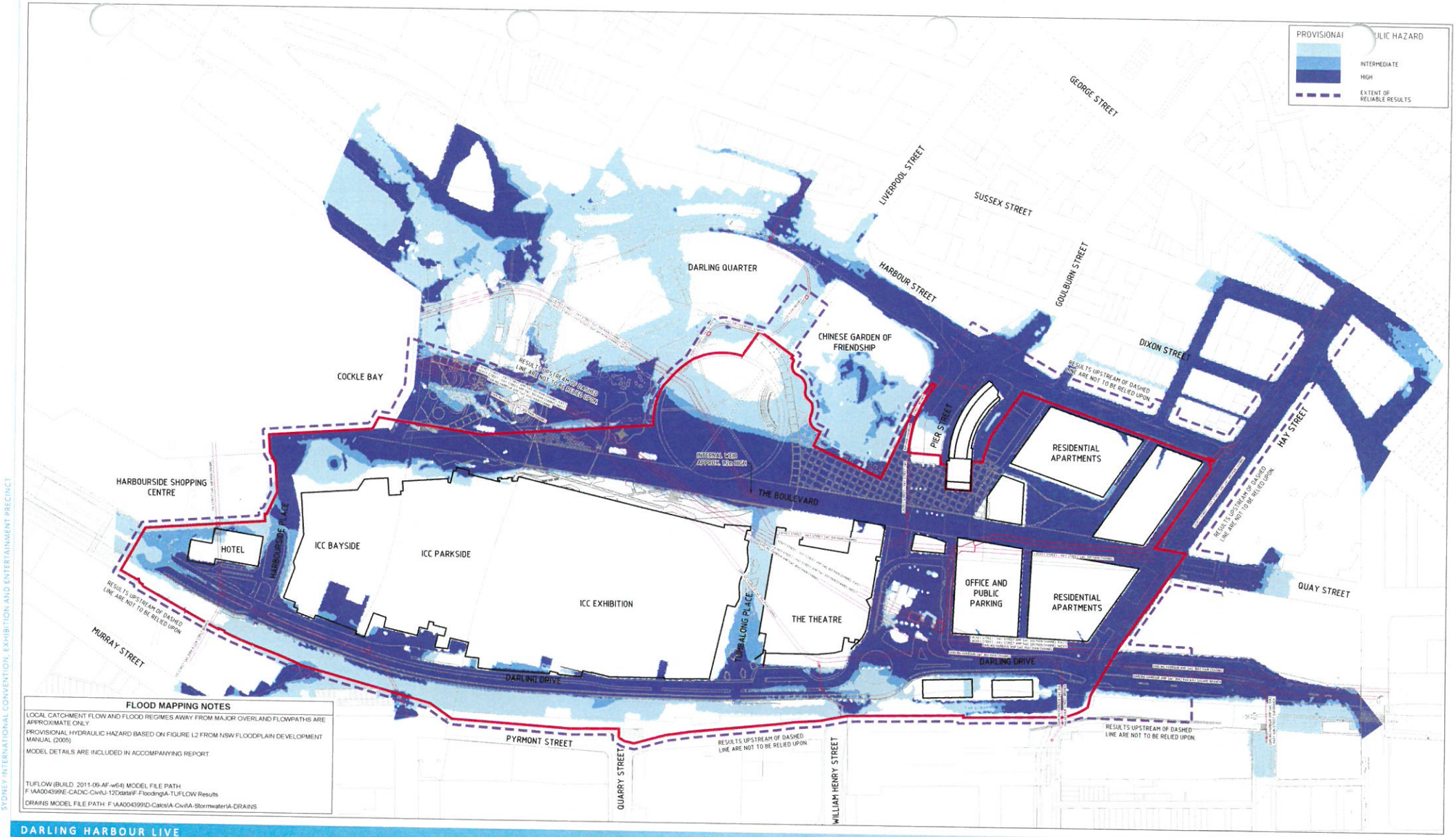

FLOOD MAPPING NOTES

LOCAL CATCHMENT FLOW AND FLOOD REGIMES AWAY FROM MAJOR OVERLAND FLOWPATHS ARE APPROXIMATE ONLY

PROVISIONAL HYDRAULIC HAZARD BASED ON FIGURE L2 FROM NSW FLOODPLAIN DEVELOPMENT MANUAL (2005)

MODEL DETAILS ARE INCLUDED IN ACCOMPANYING REPORT

TUFLOW (BUILD: 2011-09-AF-w64) MODEL FILE PATH
F:\AA004399\E-CADIC-Civil\J-12Ddata\F-Flooding\A-TUFLOW Results

DRAINS MODEL FILE PATH: F:\AA004399\D-Calcs\A-Civil\A-Stormwater\A-DRAINS

SYDNEY INTERNATIONAL CONVENTION, EXHIBITION AND ENTERTAINMENT PRECINCT

DARLING HARBOUR LIVE

0 30 60 90 120 150m
1 : 1500

NOTES:
1. ALL DIMENSIONS IN METRES UNLESS NOTED OTHERWISE
2. ALL COORDINATES TO MGA. ALL LEVELS TO AHD
3. THIS DRAWING MUST BE READ IN CONJUNCTION WITH ALL RELEVANT CONTRACTS, SPECIFICATIONS AND DRAWINGS.
4. PRECINCT BOUNDARIES ARE INDICATIVE ONLY AND ARE SUBJECT TO CHANGE

REV	DESCRIPTION	DATE
01	ISSUE FOR DEVELOPMENT APPLICATION	11/03/2013

CLIENT
Lend Lease
PROJECT MANAGEMENT & CONSTRUCTION
LEVEL 4, THE BOND, 30 HICKSON RD MILLERS POINT, NSW 2000

CIVIL / TRAFFIC / FACADES
HYDER CONSULTING PTY LTD
ABN 78 104 485 289
LEVEL 5, 141 WALKER ST,
NORTH SYDNEY NSW 2060
AUSTRALIA
Tel: +61 (0)2 8907 9000
Fax: +61 (0)2 8907 9001
www.hyderconsulting.com
© Copyright reserved
Hyder

PROJECT
SICEEP
DARLING HARBOUR
PROJECT PRECINCT

DRAWING TITLE
PMF
PROPOSED DEVELOPMENT
PROVISIONAL HYDRAULIC HAZARD
INCLUDING POTENTIAL CLIMATE CHANGE

STATUS
PRELIMINARY ONLY

SCALE @ A1	DRAWN	DESIGNED	REVIEWED	APPROVED
1:1500	RD	CM	BC	JH

PROJECT NUMBER	DRAWING NUMBER	REV
AA004399	WP-FL-0434	01

Date Plotted: 11 Mar 2013 - 04:43PM File Name: F:\AA004399\D-Calcs\A-Civil\A-Stormwater\G-REPORT FIGURES\D-Final\WP-FL-0434-PMF ProposedDevelopmentProvisionalHydraulicHazardIncludingPotentialClimateChange.dwg

Original Sheet Size A1 - 841 x 594mm