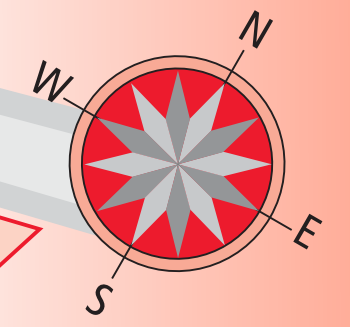


Emergency



The St George Hospital Location Map

Gray Street
Kogarah NSW 2217
Phone (02) 9350 1111

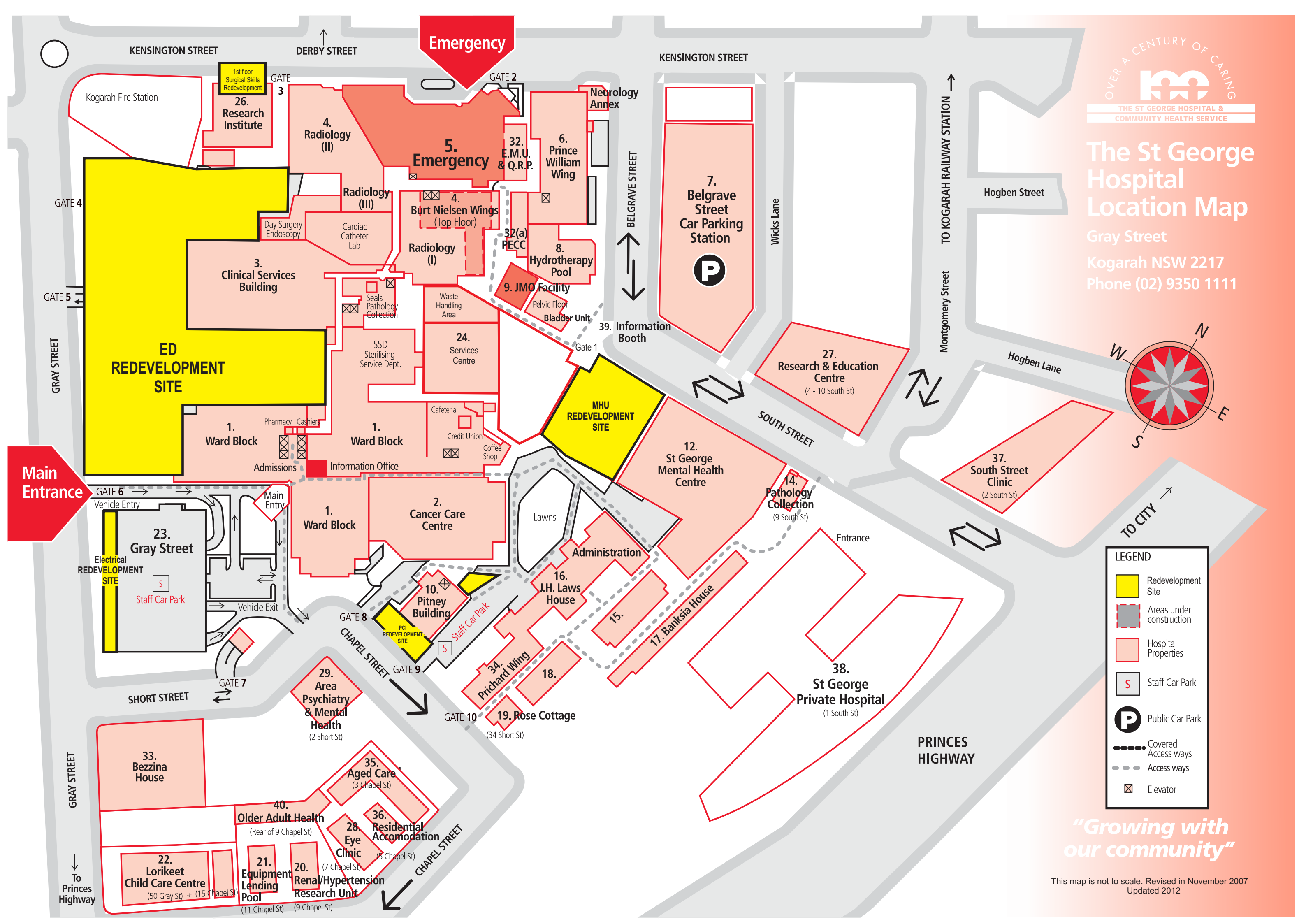


LEGEND

- Redevelopment Site
- Areas under construction
- Hospital Properties
- Staff Car Park
- Public Car Park
- Covered Access ways
- Access ways
- Elevator

"Growing with our community"

This map is not to scale. Revised in November 2007
Updated 2012



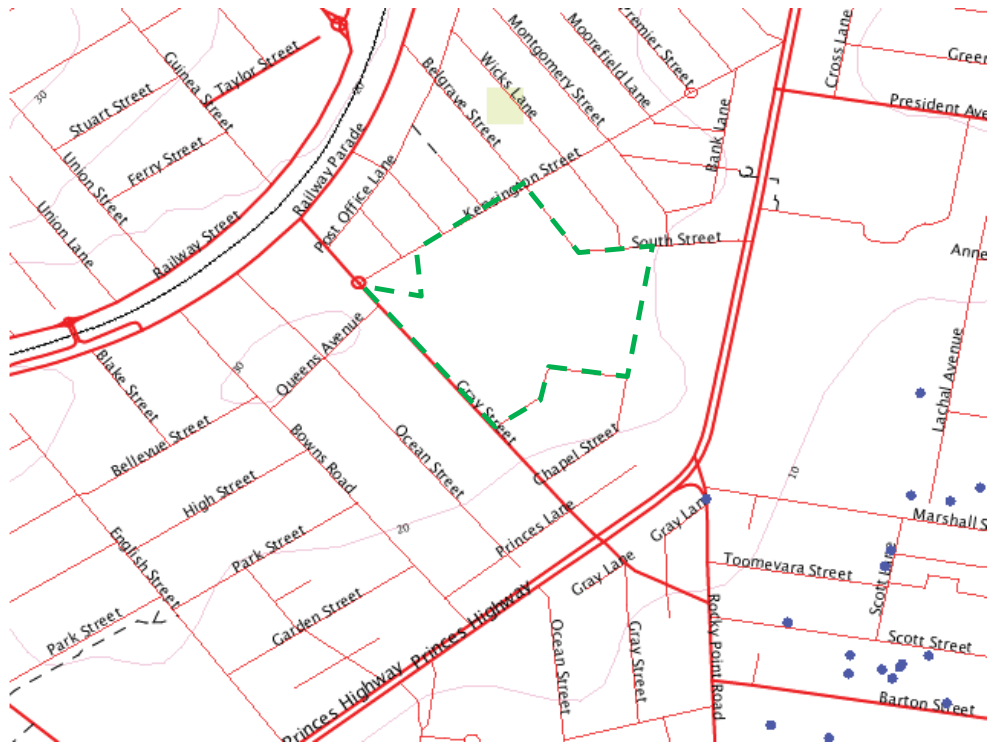
Summary of Registered Groundwater Bore Search

Bore ID	Direction From Site	Distance From Site (m)	Depth of Bore (m below ground level)	Depth to Water (m below ground level)	Date Installed	Purpose
GW024615	Southeast	300	5.5	Unknown	01/06/1966	Domestic
GW108551	East southeast	490	6.0	Unknown	08/02/2007	Domestic
GW107606	East southeast	500	7.0	Unknown	30/10/2005	Domestic
GW107799	East southeast	500	5.5	Unknown	05/11/2006	Domestic
GW111561	East southeast	550	6.0	Unknown	21/01/2007	Domestic
GW111762	Southeast	540	5.50	2.00	01/05/2005	Domestic
GW109183	Southeast	540	8.0	2.00	08/08/2008	Domestic
GW023354	Southeast	520	3.60	Unknown	01/11/1965	Domestic
GW111229	Southeast	580	6.00	Unknown	10/10/2006	Domestic
GW106421	Southeast	580	Unknown	Unknown	01/09/2005	Domestic
GW110865	Southeast	600	4.00	2.00	13/04/2010	Domestic
GW108288	Southeast	600	4.00	2.00	30/10/2006	Domestic
GW023495	Southeast	600	5.40	Unknown	01/02/1966	Domestic
GW108777	Southeast	600	6.00	2.00	10/04/2007	Domestic
GW106882	Southeast	650	5.00	Unknown	28/12/2004	Domestic
GW106388	Southeast	680	4.00	Unknown	22/09/2004	Domestic
GW109027	Southeast	690	4.00	2.00	11/07/2008	Domestic
GW108007	Southeast	650	5.00	Unknown	01/01/2005	Domestic

Feature Details

NSW Office of Water Groundwater Bore Database Map

Area: Kogarah



- Key:
- Groundwater Bore
 - Indicative Site Area

Groundwater Works Summary

For information on the meaning of fields please see [Glossary](#)
Document Generated on Friday, March 14, 2014

Print Report

- [Works Details](#)
- [Site Details](#)
- [Form A](#)
- [Licensed](#)
- [Construction](#)
- [Water Bearing Zones](#)
- [Drillers Log](#)

Work Requested -- GW023354

Works Details [\(top\)](#)

GROUNDWATER NUMBER	GW023354
LIC-NUM	10WA108124
AUTHORISED-PURPOSES	DOMESTIC
INTENDED-PURPOSES	GENERAL USE
WORK-TYPE	Bore
WORK-STATUS	(Unknown)
CONSTRUCTION-METHOD	Pre-drilled
OWNER-TYPE	Private
COMMENCE-DATE	
COMPLETION-DATE	1965-11-01
FINAL-DEPTH (metres)	3.60
DRILLED-DEPTH (metres)	3.70
CONTRACTOR-NAME	
DRILLER-NAME	
PROPERTY	N/A
GWMA	603 - SYDNEY BASIN
GW-ZONE	-
STANDING-WATER-LEVEL	
SALINITY	
YIELD	

Site Details [\(top\)](#)

REGION	10 - SYDNEY SOUTH COAST
RIVER-BASIN	213 - SYDNEY COAST - GEORGES RIVER
AREA-DISTRICT	
CMA-MAP	9130-3S

Feature Details

Groundwater Works Summary

For information on the meaning of fields please see [Glossary](#)
Document Generated on Friday, March 14, 2014

Print Report

[Works Details](#) [Site Details](#) [Form A](#) [Licensed](#) [Construction](#) [Water Bearing Zones](#) [Drillers Log](#)

Work Requested -- GW023495

Works Details [\(top\)](#)

GROUNDWATER NUMBER	GW023495
LIC-NUM	10W A 112889
AUTHORISED-PURPOSES	DOMESTIC
INTENDED-PURPOSES	GENERAL USE
WORK-TYPE	Spear
WORK-STATUS	(Unknown)
CONSTRUCTION-METHOD	(Unknown)
OWNER-TYPE	Private
COMMENCE-DATE	
COMPLETION-DATE	1966-02-01
FINAL-DEPTH (metres)	5.40
DRILLED-DEPTH (metres)	5.50
CONTRACTOR-NAME	
DRILLER-NAME	
PROPERTY	N/A
GWMA	018 - BOTANY BAY SAND BEDS
GW-ZONE	-
STANDING-WATER-LEVEL	
SALINITY	
YIELD	

Site Details [\(top\)](#)

REGION	10 - SYDNEY SOUTH COAST
RIVER-BASIN	213 - SYDNEY COAST - GEORGES RIVER
AREA-DISTRICT	
CMA-MAP	9130-3S

Feature Details

Groundwater Works Summary

For information on the meaning of fields please see [Glossary](#)
Document Generated on Friday, March 14, 2014

Print Report

[Works Details](#) [Site Details](#) [Form A](#) [Licensed](#) [Construction](#) [Water Bearing Zones](#) [Drillers Log](#)

Work Requested -- GW024615

Works Details [\(top\)](#)

GROUNDWATER NUMBER	GW024615
LIC-NUM	10W A 108143
AUTHORISED-PURPOSES	DOMESTIC
INTENDED-PURPOSES	GENERAL USE
WORK-TYPE	Spear
WORK-STATUS	(Unknown)
CONSTRUCTION-METHOD	Pre-drilled
OWNER-TYPE	Private
COMMENCE-DATE	
COMPLETION-DATE	1966-06-01
FINAL-DEPTH (metres)	0.00
DRILLED-DEPTH (metres)	5.50
CONTRACTOR-NAME	
DRILLER-NAME	
PROPERTY	N/A
GWMA	603 - SYDNEY BASIN
GW-ZONE	-
STANDING-WATER-LEVEL	
SALINITY	
YIELD	

Site Details [\(top\)](#)

REGION	10 - SYDNEY SOUTH COAST
RIVER-BASIN	213 - SYDNEY COAST - GEORGES RIVER
AREA-DISTRICT	
CMA-MAP	9130-3S

Feature Details

Groundwater Works Summary

For information on the meaning of fields please see [Glossary](#)
Document Generated on Friday, March 14, 2014

Print Report

[Works Details](#) [Site Details](#) [Form A](#) [Licensed](#) [Construction](#) [Water Bearing Zones](#) [Drillers Log](#)

Work Requested -- GW106388

Works Details [\(top\)](#)

GROUNDWATER NUMBER	GW106388
LIC-NUM	10WA113599
AUTHORISED-PURPOSES	DOMESTIC
INTENDED-PURPOSES	DOMESTIC
WORK-TYPE	Spear
WORK-STATUS	Supply Obtained
CONSTRUCTION-METHOD	Jetted - Water
OWNER-TYPE	Private
COMMENCE-DATE	
COMPLETION-DATE	2004-09-22
FINAL-DEPTH (metres)	4.00
DRILLED-DEPTH (metres)	4.00
CONTRACTOR-NAME	
DRILLER-NAME	
PROPERTY	ELLEM
GWMA	-
GW-ZONE	-
STANDING-WATER-LEVEL	
SALINITY	
YIELD	0.50

Site Details [\(top\)](#)

REGION	10 - SYDNEY SOUTH COAST
RIVER-BASIN	213 - SYDNEY COAST - GEORGES RIVER
AREA-DISTRICT	
CMA-MAP	9130-3S

Feature Details

Groundwater Works Summary

For information on the meaning of fields please see [Glossary](#)
Document Generated on Friday, March 14, 2014

Print Report

[Works Details](#) [Site Details](#) [Form A](#) [Licensed](#) [Construction](#) [Water Bearing Zones](#) [Drillers Log](#)

Work Requested -- GW106421

Works Details [\(top\)](#)

GROUNDWATER NUMBER	GW106421
LIC-NUM	10WA113589
AUTHORISED-PURPOSES	DOMESTIC
INTENDED-PURPOSES	
WORK-TYPE	Bore
WORK-STATUS	
CONSTRUCTION-METHOD	
OWNER-TYPE	
COMMENCE-DATE	
COMPLETION-DATE	2005-09-01
FINAL-DEPTH (metres)	
DRILLED-DEPTH (metres)	
CONTRACTOR-NAME	
DRILLER-NAME	
PROPERTY	BARI
GWMA	-
GW-ZONE	-
STANDING-WATER-LEVEL	
SALINITY	
YIELD	

Site Details [\(top\)](#)

REGION	10 - SYDNEY SOUTH COAST
RIVER-BASIN	213 - SYDNEY COAST - GEORGES RIVER
AREA-DISTRICT	
CMA-MAP	9130-3S
GRID-ZONE	56/1

Feature Details

Groundwater Works Summary

For information on the meaning of fields please see [Glossary](#)
Document Generated on Friday, March 14, 2014

Print Report

[Works Details](#) [Site Details](#) [Form A](#) [Licensed](#) [Construction](#) [Water Bearing Zones](#) [Drillers Log](#)

Work Requested -- GW106882

Works Details [\(top\)](#)

GROUNDWATER NUMBER	GW 106882
LIC-NUM	10WA 113798
AUTHORISED-PURPOSES	DOMESTIC
INTENDED-PURPOSES	DOMESTIC
WORK-TYPE	Spear
WORK-STATUS	Supply Obtained
CONSTRUCTION-METHOD	(Unknown)
OWNER-TYPE	Private
COMMENCE-DATE	
COMPLETION-DATE	2004-12-28
FINAL-DEPTH (metres)	5.00
DRILLED-DEPTH (metres)	5.00
CONTRACTOR-NAME	
DRILLER-NAME	
PROPERTY	LWIN
GWMA	-
GW-ZONE	-
STANDING-WATER-LEVEL	
SALINITY	
YIELD	

Site Details [\(top\)](#)

REGION	10 - SYDNEY SOUTH COAST
RIVER-BASIN	213 - SYDNEY COAST - GEORGES RIVER
AREA-DISTRICT	
CMA-MAP	9130-3S

Feature Details

Groundwater Works Summary

For information on the meaning of fields please see [Glossary](#)
Document Generated on Friday, March 14, 2014

Print Report

[Works Details](#) [Site Details](#) [Form A](#) [Licensed](#) [Construction](#) [Water Bearing Zones](#) [Drillers Log](#)

Work Requested -- GW107606

Works Details [\(top\)](#)

GROUNDWATER NUMBER	GW 107606
LIC-NUM	10WA 114018
AUTHORISED-PURPOSES	DOMESTIC
INTENDED-PURPOSES	DOMESTIC
WORK-TYPE	Spear
WORK-STATUS	(Unknown)
CONSTRUCTION-METHOD	(Unknown)
OWNER-TYPE	Private
COMMENCE-DATE	
COMPLETION-DATE	2005-10-30
FINAL-DEPTH (metres)	7.00
DRILLED-DEPTH (metres)	7.00
CONTRACTOR-NAME	
DRILLER-NAME	
PROPERTY	BOUNDS
GWMA	-
GW-ZONE	-
STANDING-WATER-LEVEL	
SALINITY	
YIELD	

Site Details [\(top\)](#)

REGION	10 - SYDNEY SOUTH COAST
RIVER-BASIN	213 - SYDNEY COAST - GEORGES RIVER
AREA-DISTRICT	
CMA-MAP	9130-3S

Feature Details

Groundwater Works Summary

For information on the meaning of fields please see [Glossary](#)
Document Generated on Friday, March 14, 2014

Print Report

[Works Details](#) [Site Details](#) [Form A](#) [Licensed](#) [Construction](#) [Water Bearing Zones](#) [Drillers Log](#)

Work Requested -- GW107799

Works Details [\(top\)](#)

GROUNDWATER NUMBER	GW 107799
LIC-NUM	10W A 114082
AUTHORISED-PURPOSES	DOMESTIC
INTENDED-PURPOSES	DOMESTIC
WORK-TYPE	Spear
WORK-STATUS	Supply Obtained
CONSTRUCTION-METHOD	(Unknown)
OWNER-TYPE	Private
COMMENCE-DATE	
COMPLETION-DATE	2006-11-05
FINAL-DEPTH (metres)	5.50
DRILLED-DEPTH (metres)	5.50
CONTRACTOR-NAME	
DRILLER-NAME	
PROPERTY	BUCTON
GWMA	-
GW-ZONE	-
STANDING-WATER-LEVEL	
SALINITY	
YIELD	

Site Details [\(top\)](#)

REGION	10 - SYDNEY SOUTH COAST
RIVER-BASIN	213 - SYDNEY COAST - GEORGES RIVER
AREA-DISTRICT	
CMA-MAP	9130-3S

Feature Details

Groundwater Works Summary

For information on the meaning of fields please see [Glossary](#)
Document Generated on Friday, March 14, 2014

Print Report

[Works Details](#) [Site Details](#) [Form A](#) [Licensed](#) [Construction](#) [Water Bearing Zones](#) [Drillers Log](#)

Work Requested -- GW108007

Works Details [\(top\)](#)

GROUNDWATER NUMBER	GW 108007
LIC-NUM	10W A 108948
AUTHORISED-PURPOSES	DOMESTIC
INTENDED-PURPOSES	DOMESTIC
WORK-TYPE	Spear
WORK-STATUS	(Unknown)
CONSTRUCTION-METHOD	
OWNER-TYPE	(Unknown)
COMMENCE-DATE	
COMPLETION-DATE	2005-01-01
FINAL-DEPTH (metres)	5.00
DRILLED-DEPTH (metres)	
CONTRACTOR-NAME	
DRILLER-NAME	
PROPERTY	CABLE
GWMA	-
GW-ZONE	-
STANDING-WATER-LEVEL	
SALINITY	
YIELD	

Site Details [\(top\)](#)

REGION	10 - SYDNEY SOUTH COAST
RIVER-BASIN	
AREA-DISTRICT	
CMA-MAP	

Feature Details

Groundwater Works Summary

For information on the meaning of fields please see [Glossary](#)
Document Generated on Friday, March 14, 2014

Print Report

[Works Details](#) [Site Details](#) [Form A](#) [Licensed](#) [Construction](#) [Water Bearing Zones](#) [Drillers Log](#)

Work Requested -- GW108288

Works Details [\(top\)](#)

GROUNDWATER NUMBER	GW108288
LIC-NUM	10WA114162
AUTHORISED-PURPOSES	DOMESTIC
INTENDED-PURPOSES	DOMESTIC
WORK-TYPE	Spear
WORK-STATUS	Supply Obtained
CONSTRUCTION-METHOD	Jetted - Water
OWNER-TYPE	Private
COMMENCE-DATE	
COMPLETION-DATE	2006-10-30
FINAL-DEPTH (metres)	4.00
DRILLED-DEPTH (metres)	4.00
CONTRACTOR-NAME	
DRILLER-NAME	
PROPERTY	WILLIAMS
GWMA	-
GW-ZONE	-
STANDING-WATER-LEVEL	2.00
SALINITY	
YIELD	0.50

Site Details [\(top\)](#)

REGION	10 - SYDNEY SOUTH COAST
RIVER-BASIN	
AREA-DISTRICT	
CMA-MAP	

Feature Details

Groundwater Works Summary

For information on the meaning of fields please see [Glossary](#)
Document Generated on Friday, March 14, 2014

Print Report

[Works Details](#) [Site Details](#) [Form A](#) [Licensed](#) [Construction](#) [Water Bearing Zones](#) [Drillers Log](#)

Work Requested -- GW108551

Works Details [\(top\)](#)

GROUNDWATER NUMBER	GW108551
LIC-NUM	10WA114300
AUTHORISED-PURPOSES	DOMESTIC
INTENDED-PURPOSES	DOMESTIC
WORK-TYPE	Spear
WORK-STATUS	Supply Obtained
CONSTRUCTION-METHOD	(Unknown)
OWNER-TYPE	Private
COMMENCE-DATE	
COMPLETION-DATE	2007-02-08
FINAL-DEPTH (metres)	6.00
DRILLED-DEPTH (metres)	6.00
CONTRACTOR-NAME	
DRILLER-NAME	
PROPERTY	CROFT
GWMA	-
GW-ZONE	-
STANDING-WATER-LEVEL	
SALINITY	
YIELD	

Site Details [\(top\)](#)

REGION	10 - SYDNEY SOUTH COAST
RIVER-BASIN	213 - SYDNEY COAST - GEORGES RIVER
AREA-DISTRICT	
CMA-MAP	9130-3S

Feature Details

Groundwater Works Summary

For information on the meaning of fields please see [Glossary](#)
Document Generated on Friday, March 14, 2014

Print Report

[Works Details](#) [Site Details](#) [Form A](#) [Licensed](#) [Construction](#) [Water Bearing Zones](#) [Drillers Log](#)

Work Requested -- GW108777

Works Details [\(top\)](#)

GROUNDWATER NUMBER	GW 108777
LIC-NUM	10W A 114347
AUTHORISED-PURPOSES	DOMESTIC
INTENDED-PURPOSES	DOMESTIC
WORK-TYPE	Spear
WORK-STATUS	Supply Obtained
CONSTRUCTION-METHOD	Jetted - Water
OWNER-TYPE	Private
COMMENCE-DATE	
COMPLETION-DATE	2007-04-10
FINAL-DEPTH (metres)	6.00
DRILLED-DEPTH (metres)	6.00
CONTRACTOR-NAME	
DRILLER-NAME	
PROPERTY	OLIVEIRA
GWMA	-
GW-ZONE	-
STANDING-WATER-LEVEL	2.00
SALINITY	
YIELD	0.50

Site Details [\(top\)](#)

REGION	10 - SYDNEY SOUTH COAST
RIVER-BASIN	
AREA-DISTRICT	
CMA-MAP	

Feature Details

Groundwater Works Summary

For information on the meaning of fields please see [Glossary](#)
Document Generated on Friday, March 14, 2014

Print Report

[Works Details](#) [Site Details](#) [Form A](#) [Licensed](#) [Construction](#) [Water Bearing Zones](#) [Drillers Log](#)

Work Requested -- GW109027

Works Details [\(top\)](#)

GROUNDWATER NUMBER	GW 109027
LIC-NUM	10W A 109218
AUTHORISED-PURPOSES	DOMESTIC
INTENDED-PURPOSES	DOMESTIC
WORK-TYPE	Piezometer
WORK-STATUS	
CONSTRUCTION-METHOD	
OWNER-TYPE	Private
COMMENCE-DATE	
COMPLETION-DATE	2008-07-11
FINAL-DEPTH (metres)	4.00
DRILLED-DEPTH (metres)	
CONTRACTOR-NAME	
DRILLER-NAME	
PROPERTY	PURSELL
GWMA	-
GW-ZONE	-
STANDING-WATER-LEVEL	2.00
SALINITY	
YIELD	0.50

Site Details [\(top\)](#)

REGION	10 - SYDNEY SOUTH COAST
RIVER-BASIN	
AREA-DISTRICT	
CMA-MAP	
GRID-ZONE	

Feature Details

Groundwater Works Summary

For information on the meaning of fields please see [Glossary](#)
Document Generated on Friday, March 14, 2014

Print Report

[Works Details](#) [Site Details](#) [Form A](#) [Licensed](#) [Construction](#) [Water Bearing Zones](#) [Drillers Log](#)

Work Requested -- GW109183

Works Details [\(top\)](#)

GROUNDWATER NUMBER	GW109183
LIC-NUM	10WA108810
AUTHORISED-PURPOSES	DOMESTIC
INTENDED-PURPOSES	DOMESTIC
WORK-TYPE	Bore
WORK-STATUS	
CONSTRUCTION-METHOD	
OWNER-TYPE	Private
COMMENCE-DATE	
COMPLETION-DATE	2008-08-08
FINAL-DEPTH (metres)	8.00
DRILLED-DEPTH (metres)	
CONTRACTOR-NAME	
DRILLER-NAME	
PROPERTY	MARIC
GWMA	-
GW-ZONE	-
STANDING-WATER-LEVEL	2.00
SALINITY	
YIELD	1.00

Site Details [\(top\)](#)

REGION	10 - SYDNEY SOUTH COAST
RIVER-BASIN	
AREA-DISTRICT	
CMA-MAP	
GRID-ZONE	

Feature Details

Groundwater Works Summary

For information on the meaning of fields please see [Glossary](#)
Document Generated on Friday, March 14, 2014

Print Report

[Works Details](#) [Site Details](#) [Form A](#) [Licensed](#) [Construction](#) [Water Bearing Zones](#) [Drillers Log](#)

Work Requested -- GW110865

Works Details [\(top\)](#)

GROUNDWATER NUMBER	GW110865
LIC-NUM	10WA114589
AUTHORISED-PURPOSES	DOMESTIC
INTENDED-PURPOSES	DOMESTIC
WORK-TYPE	Spear
WORK-STATUS	
CONSTRUCTION-METHOD	Jetted - Water
OWNER-TYPE	Private
COMMENCE-DATE	
COMPLETION-DATE	2010-04-13
FINAL-DEPTH (metres)	4.00
DRILLED-DEPTH (metres)	4.00
CONTRACTOR-NAME	
DRILLER-NAME	
PROPERTY	GALARDI
GWMA	-
GW-ZONE	-
STANDING-WATER-LEVEL	2.00
SALINITY	
YIELD	0.50

Site Details [\(top\)](#)

REGION	10 - SYDNEY SOUTH COAST
RIVER-BASIN	
AREA-DISTRICT	
CMA-MAP	

Feature Details

Groundwater Works Summary

For information on the meaning of fields please see [Glossary](#)
Document Generated on Friday, March 14, 2014

Print Report

[Works Details](#) [Site Details](#) [Form A](#) [Licensed](#) [Construction](#) [Water Bearing Zones](#) [Drillers Log](#)

Work Requested -- GW111229

Works Details [\(top\)](#)

GROUNDWATER NUMBER	GW111229
LIC-NUM	10WA114172
AUTHORISED-PURPOSES	DOMESTIC
INTENDED-PURPOSES	DOMESTIC
WORK-TYPE	Spear
WORK-STATUS	Supply Obtained
CONSTRUCTION-METHOD	Cable Tool
OWNER-TYPE	Private
COMMENCE-DATE	
COMPLETION-DATE	2006-10-10
FINAL-DEPTH (metres)	6.00
DRILLED-DEPTH (metres)	6.00
CONTRACTOR-NAME	
DRILLER-NAME	
PROPERTY	CHEN
GWMA	-
GW-ZONE	-
STANDING-WATER-LEVEL	
SALINITY	
YIELD	

Site Details [\(top\)](#)

REGION	10 - SYDNEY SOUTH COAST
RIVER-BASIN	
AREA-DISTRICT	
CMA-MAP	

Feature Details

Groundwater Works Summary

For information on the meaning of fields please see [Glossary](#)
Document Generated on Friday, March 14, 2014

Print Report

[Works Details](#) [Site Details](#) [Form A](#) [Licensed](#) [Construction](#) [Water Bearing Zones](#) [Drillers Log](#)

Work Requested -- GW111561

Works Details [\(top\)](#)

GROUNDWATER NUMBER	GW111561
LIC-NUM	10WA114235
AUTHORISED-PURPOSES	DOMESTIC
INTENDED-PURPOSES	DOMESTIC
WORK-TYPE	Spear
WORK-STATUS	Supply Obtained
CONSTRUCTION-METHOD	Cable Tool
OWNER-TYPE	Private
COMMENCE-DATE	
COMPLETION-DATE	2007-01-21
FINAL-DEPTH (metres)	6.00
DRILLED-DEPTH (metres)	6.00
CONTRACTOR-NAME	
DRILLER-NAME	
PROPERTY	LANDON
GWMA	-
GW-ZONE	-
STANDING-WATER-LEVEL	
SALINITY	
YIELD	

Site Details [\(top\)](#)

REGION	10 - SYDNEY SOUTH COAST
RIVER-BASIN	
AREA-DISTRICT	
CMA-MAP	

Feature Details

Groundwater Works Summary

For information on the meaning of fields please see [Glossary](#)
Document Generated on Friday, March 14, 2014

Print Report

- [Works
Details](#)
- [Site
Details](#)
- [Form
A](#)
- [Licensed](#)
- [Construction](#)
- [Water Bearing
Zones](#)
- [Drillers
Log](#)

Work Requested -- GW111762

Works Details [\(top\)](#)

GROUNDWATER NUMBER	GW111762
LIC-NUM	10W A 108923
AUTHORISED-PURPOSES	DOMESTIC
INTENDED-PURPOSES	DOMESTIC
WORK-TYPE	Spear
WORK-STATUS	Supply Obtained
CONSTRUCTION-METHOD	(Unknown)
OWNER-TYPE	Private
COMMENCE-DATE	
COMPLETION-DATE	2005-05-01
FINAL-DEPTH (metres)	5.50
DRILLED-DEPTH (metres)	5.50
CONTRACTOR-NAME	
DRILLER-NAME	
PROPERTY	HARRISON
GWMA	-
GW-ZONE	-
STANDING-WATER-LEVEL	2.00
SALINITY	
YIELD	

Site Details [\(top\)](#)

REGION	10 - SYDNEY SOUTH COAST
RIVER-BASIN	
AREA-DISTRICT	
CMA-MAP	



1930

100m

Image Courtesy of NSW Department of Finance and Services, Land and Property Information Division, 2013