



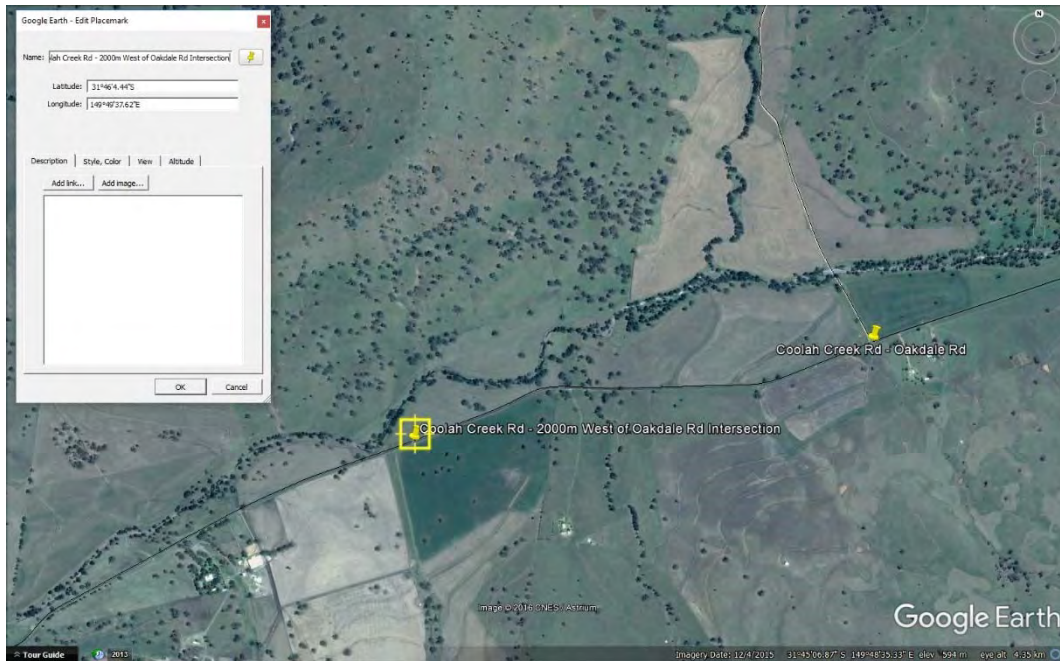
S074 - 600mm Pipe Culvert

S075 - Coolah Creek Rd - 2000m West of Oakdale Rd Intersection

2 of approximately 1500mm Reinforced Concrete Box Culvert

Depth of Box Culvert unknown due to water flow

Fair Condition and Serviceable



S075 – Location Plan

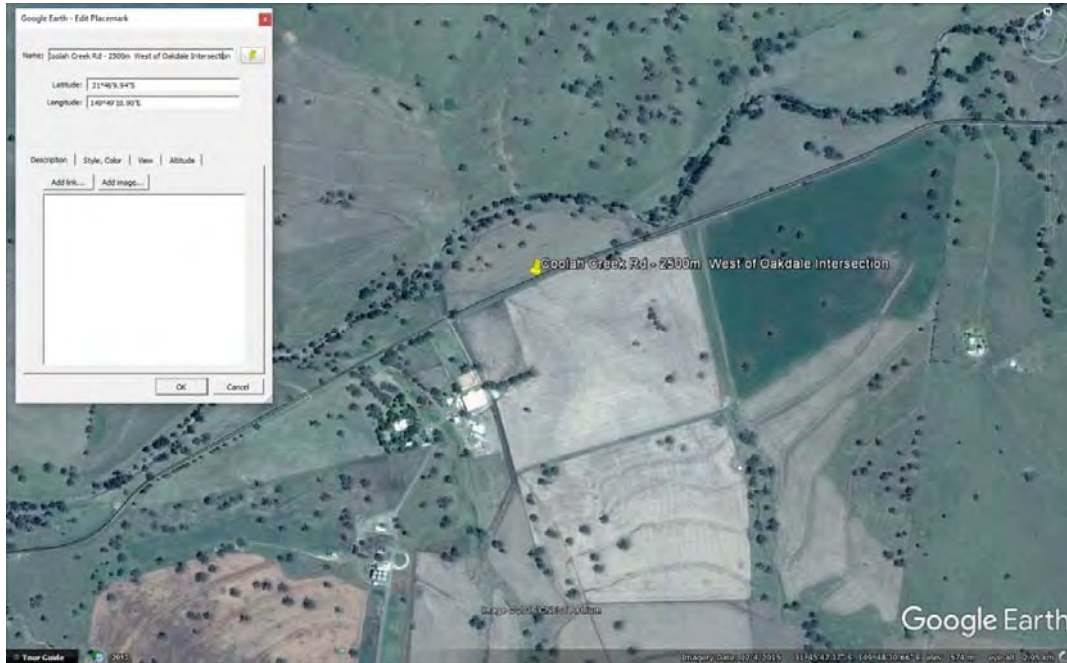


S075 – View to East



S075 – 2 by 1500mm Reinforced Concrete Box Culvert

S076 - Coolah Creek Rd - 2500m West of Oakdale Rd Intersection
450mm Pipe Culvert with broken headwall
Moderate Condition and Serviceable



S076 – Location Plan



S076 – View to East



S076 - 450mm Pipe Culvert with broken headwall

S077 - Coolah Creek Rd - 4000m West of Oakdale Rd Intersection

3 of 900mm Pipe Culvert

Fair Condition and Serviceable



S077 – Location Plan



S077 – View to East

Level 2, 39 Sherwood Road
Toowong QLD 4066

mail@icubed.com.au
www.icubed.com.au

P: 07 3870 8888

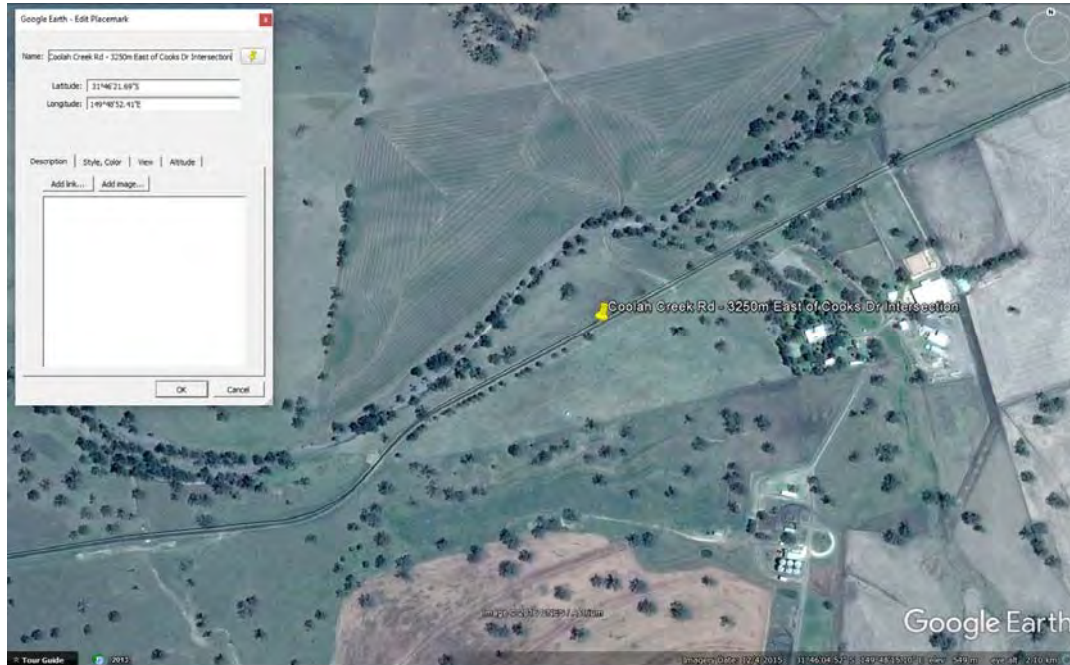


S077 – 3-900mm Pipe Culvert



S077 – Internal View

S078 – Coolah Creek Rd - 3250m East of Cooks Dr Intersection
Concrete Causeway, 450mm Pipe Culvert,
Moderate Condition and Serviceable



S078 - Location Plan



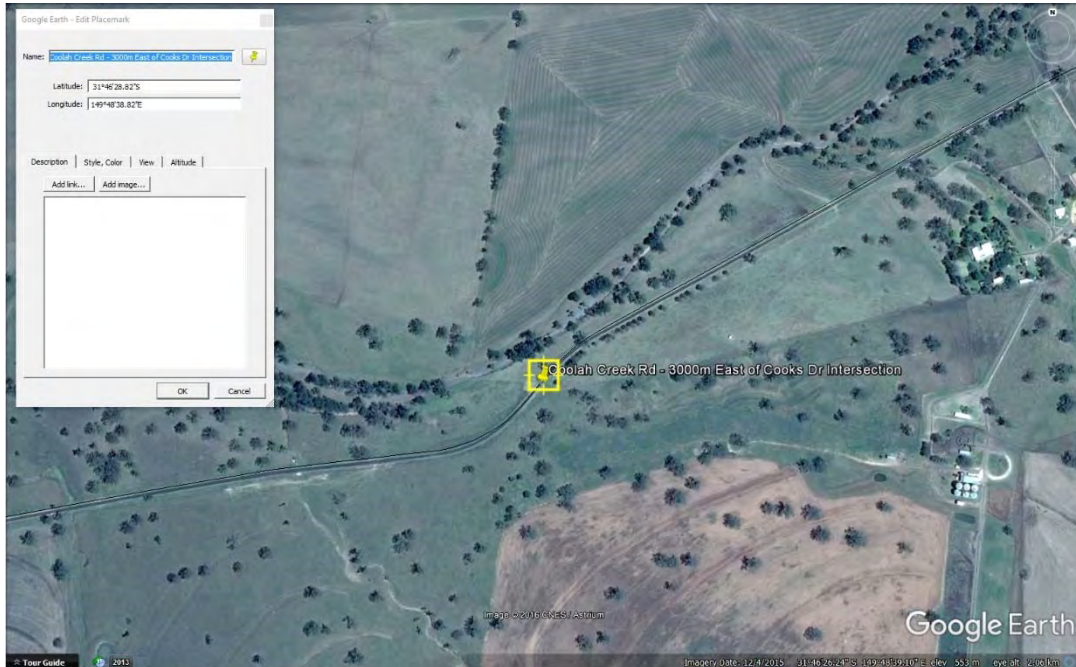
S078 - View to East

Level 2, 39 Sherwood Road
Toowong QLD 4066

mail@icubed.com.au
www.icubed.com.au

P: 07 3870 8888

S079 – Coolah Creek Rd – 3000m East of Cooks Dr Intersection
525mm Pipe Culvert
Fair Condition and Serviceable

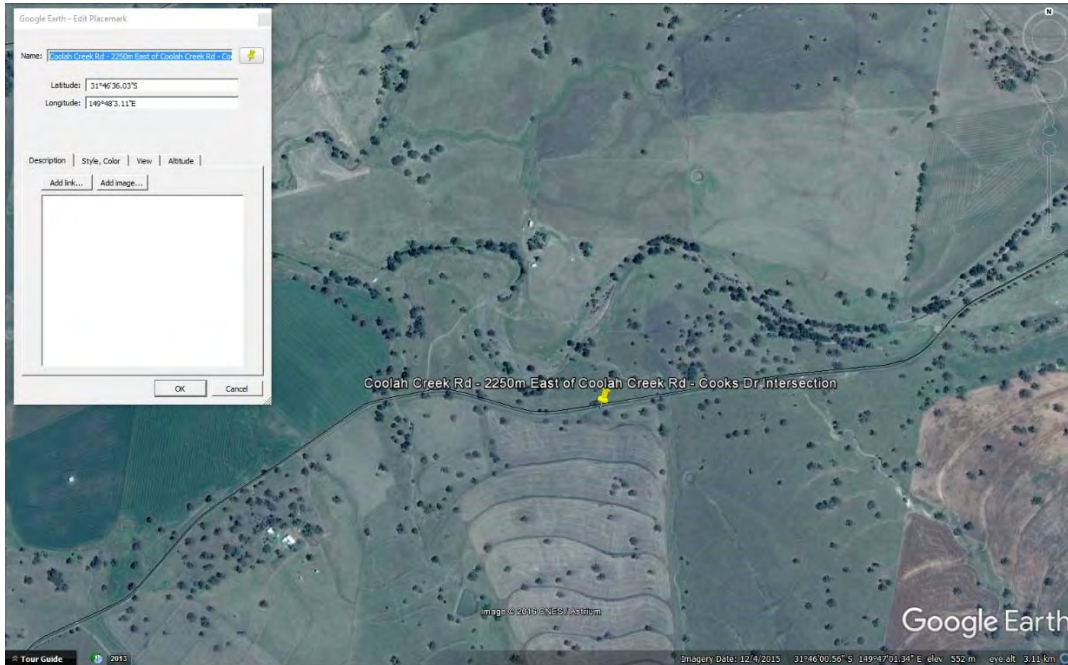


S079 – Location Plan



S079 – View to East

S080 – Coolah Creek Rd - 2250m East of Coolah Creek Rd - Cooks Dr Intersection
450mm Pipe Culvert
Fair Condition and Serviceable



S080 – Location Plan



S080 – View to North

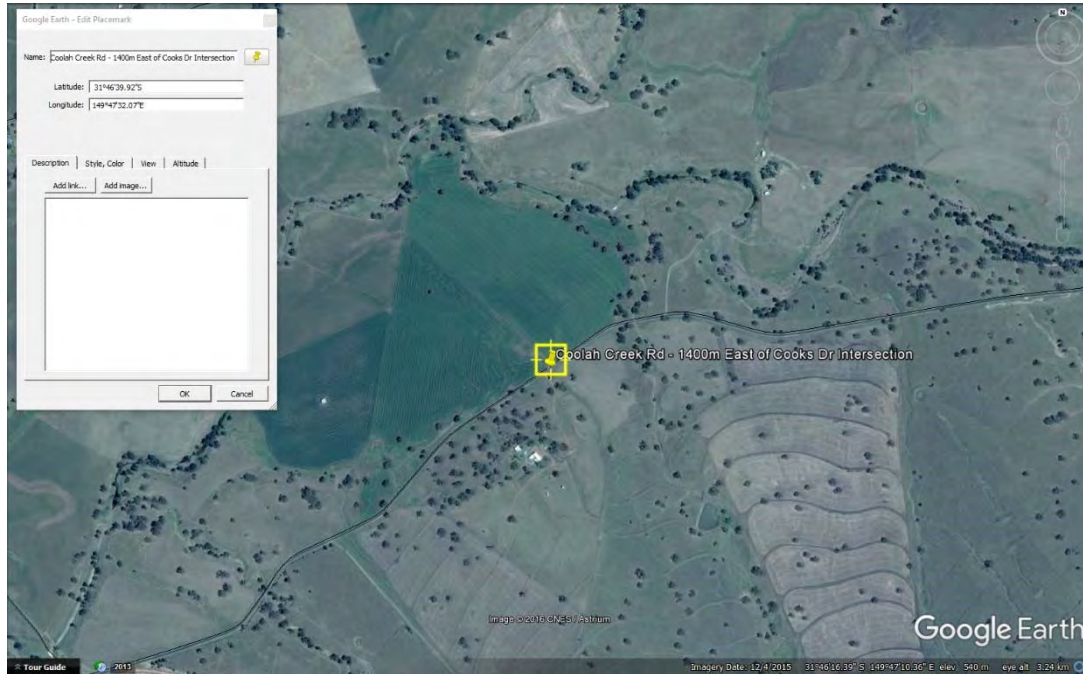


S080 – 450mm Pipe Culvert

S081 – Coolah Creek Rd - 1400m East of Coolah Creek Rd - Cooks Dr Intersection

600mm Pipe Culvert

Good Condition and Serviceable, may require some maintenance



S081 – Location Plan

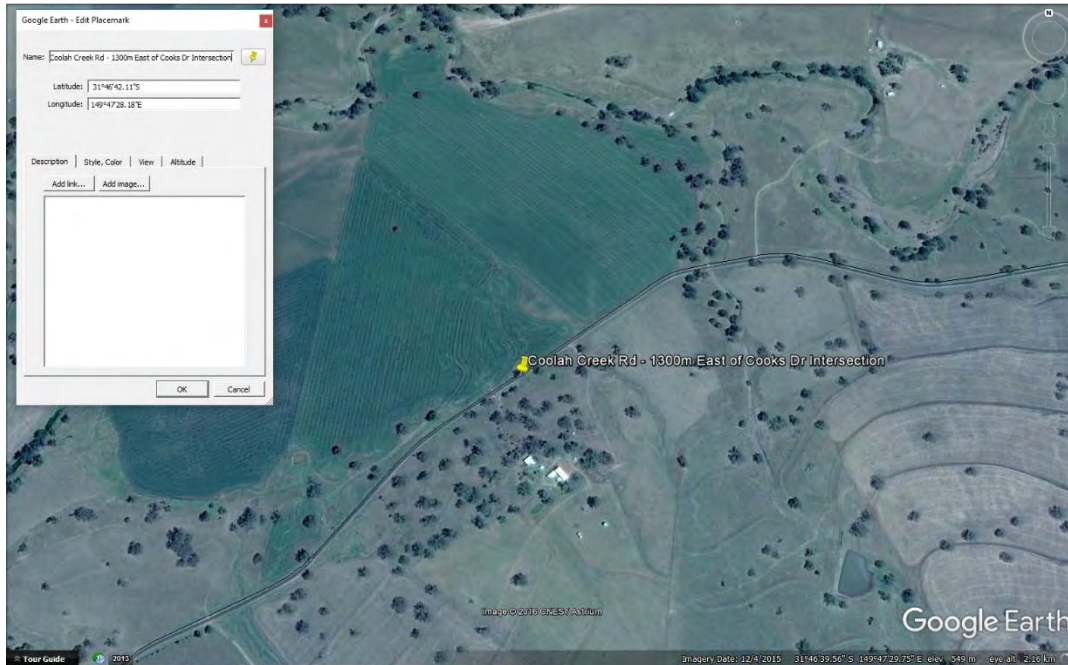


S081 – View to East



S081 - 600mm Pipe Culvert

S082 – Coolah Creek Rd - 1300m East of Coolah Creek Rd - Cooks Dr Intersection
600mm Pipe Culvert
Good Condition and Serviceable



S082 - Location Plan



S082 – View of Causeway, Marker on top right of image

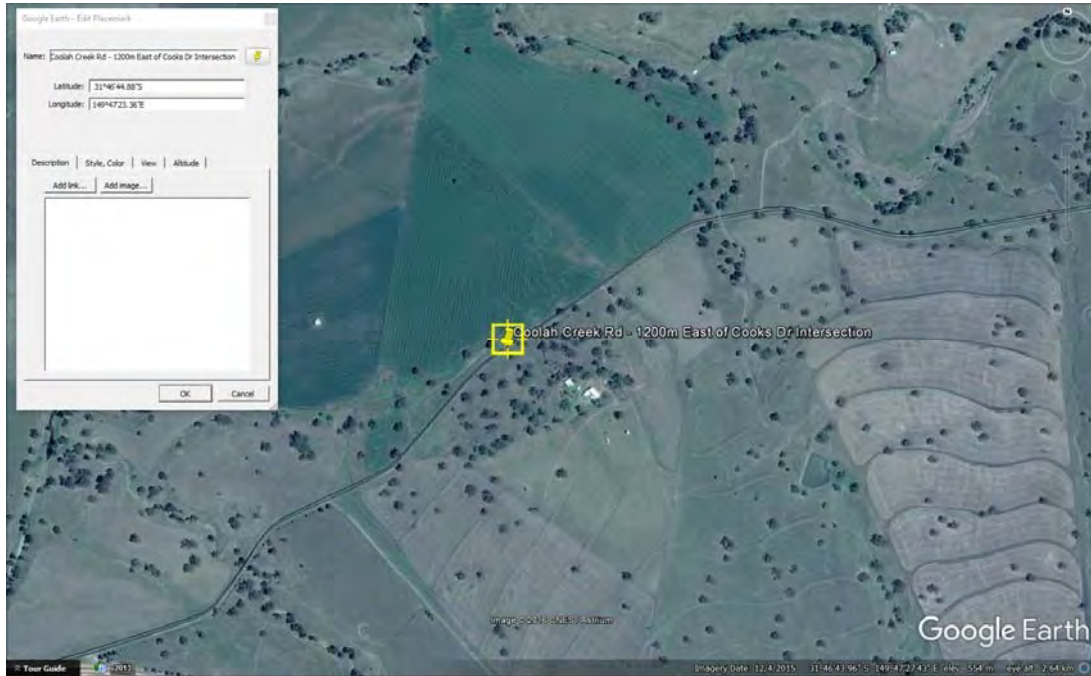


S082 – 600mm Pipe Culvert

S083 – Coolah Creek Rd - 1200m East of Cooks Dr Intersection

450mm Pipe Culvert

Fair Condition and Serviceable



S083 – Location Plan

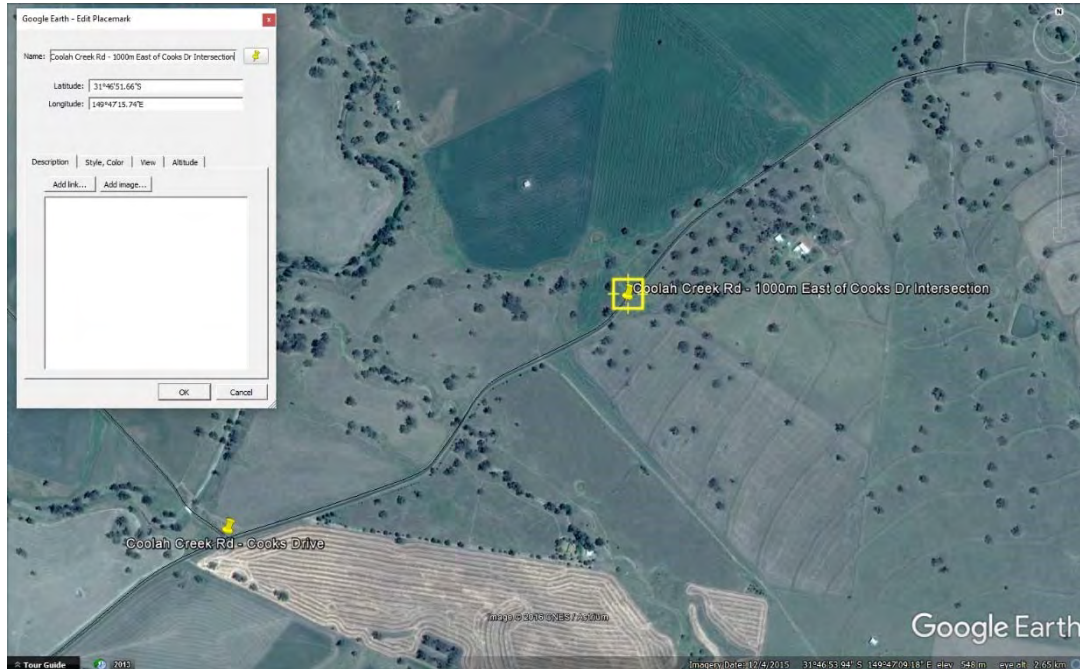


S083 - View to West



S083 - 450mm Pipe Culvert

S084 – Coolah Creek Rd - 1000m East of Cooks Dr Intersection
600mm Pipe Culvert
Moderate Condition and Serviceable



S084 - Location Plan

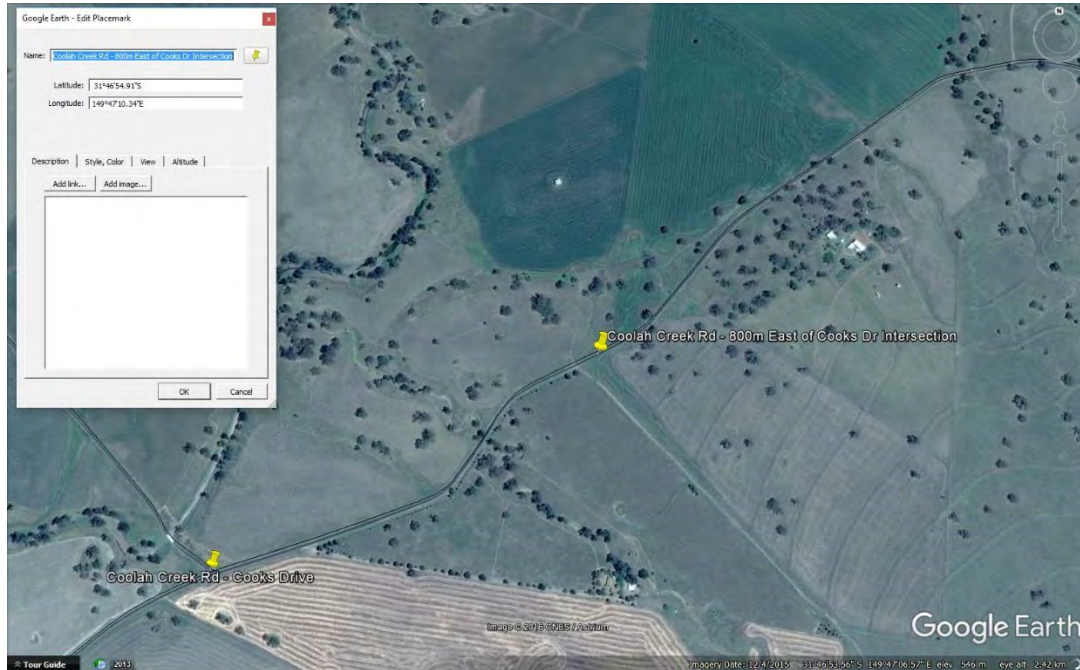


S085 – Coolah Creek Rd - 800m East of Cooks Dr Intersection

Pipe Culvert of Unknown Dimensions

Unknown Condition

Maintenance required



S085 – Location Plan



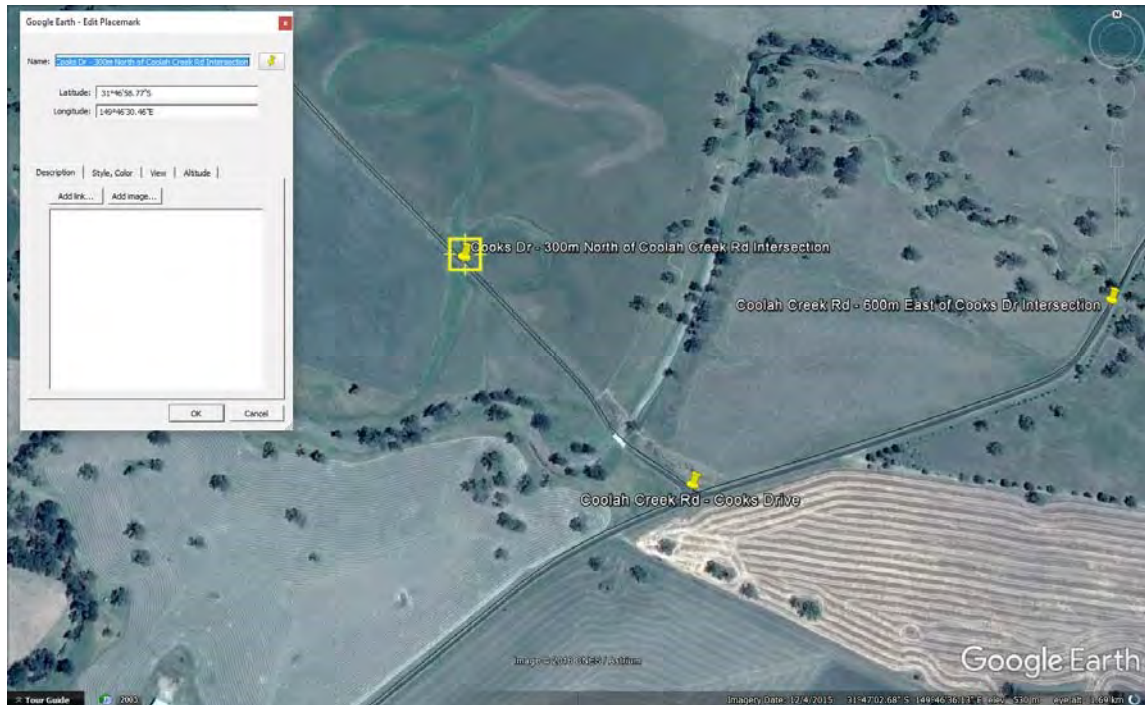
S085 – View to West



S085 - Pipe Culvert

S086 – Cooks Dr

Concrete Causeway, Dual 600mm Pipe Culvert
Good Condition and Serviceable



S086 – Location Plan



S086 - Dual 600mm Pipe Culvert

Level 2, 39 Sherwood Road mail@icubed.com.au P: 07 3870 8888 Toowong QLD 4066
www.icubed.com.au

S087 – Gundare Rd – 100m east of Cooks Dr Intersection

Pipe Culvert

Inaccessible at time of inspection

Maintenance required



S087 – Location Plan



S087 - View to South

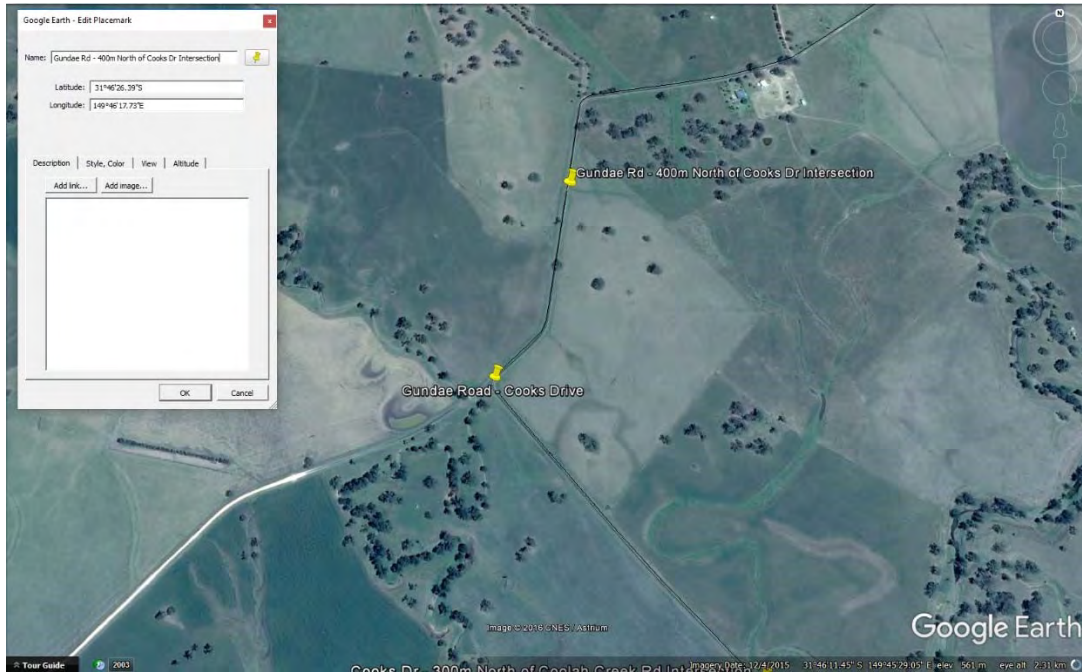


S087 – View of Hidden Culvert

S088 – Gundare Rd - 400m North of Cooks Dr Intersection

Dual 600mm Pipe Culvert

Fair Condition and Serviceable, may require some maintenance



S088 - Location Plan



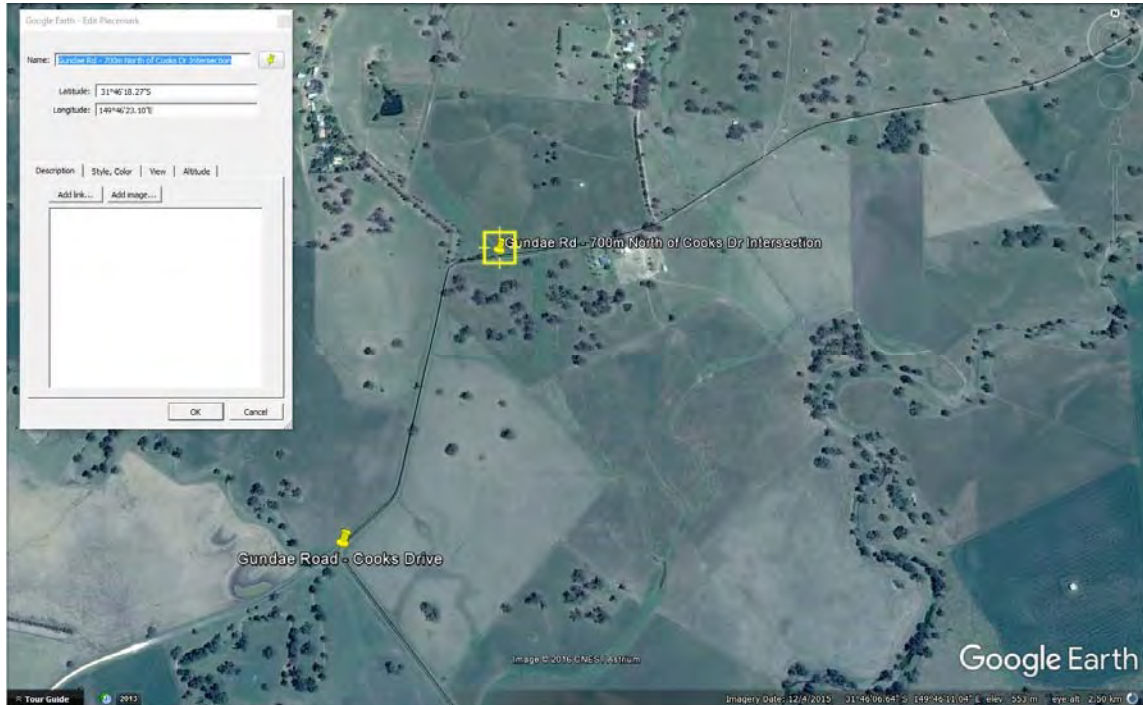
S088 – View to North



S088 - Dual 600mm Pipe Culvert

S089 – Gundare Rd - 700m North of Cooks Dr Intersection

Dual 750mm-1200mm Reinforced Concrete Box Culvert with 3500mm bitumen seal
Moderate Condition and Serviceable



S089 – Location Plan



S089 – View to West showing 3.5m Seal of Bitumen

Level 2, 39 Sherwood Road
Toowong QLD 4066

mail@icubed.com.au
www.icubed.com.au

P: 07 3870 8888

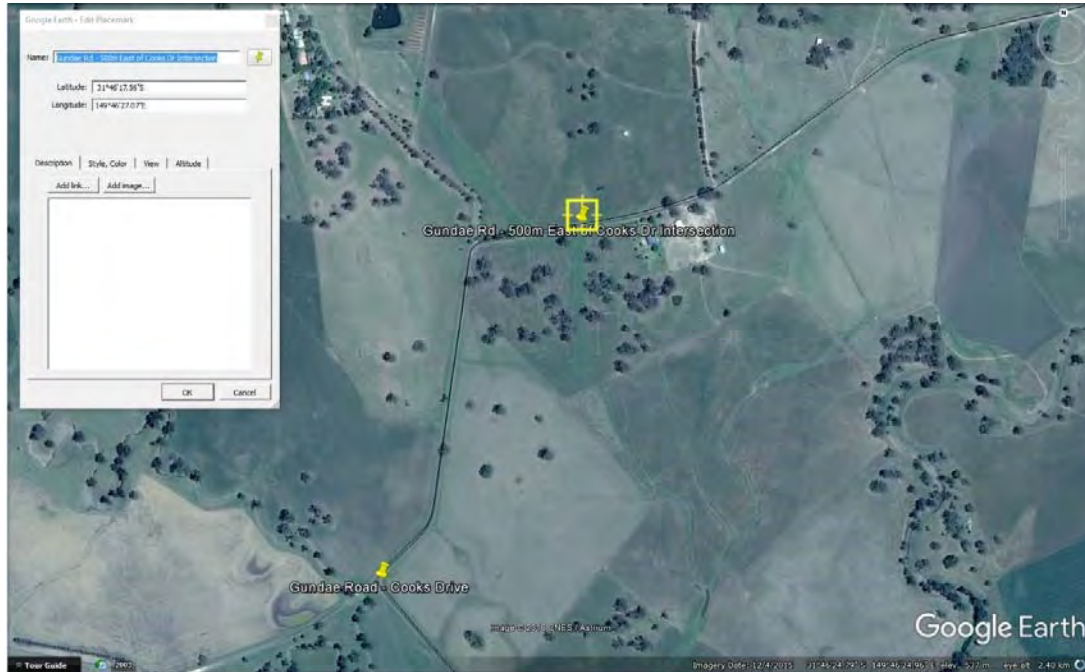


S089 – 2 of 750mm by 1200mm reinforced concrete box culvert

S090 – Gundare Rd - 500m East of Cooks Dr Intersection

Dual 750mm-1200mm Reinforced Concrete Box Culvert

Fair Condition and Serviceable



S090 – Location Plan



S090 – Dual 750mm-1200mm Reinforced Concrete Box Culvert

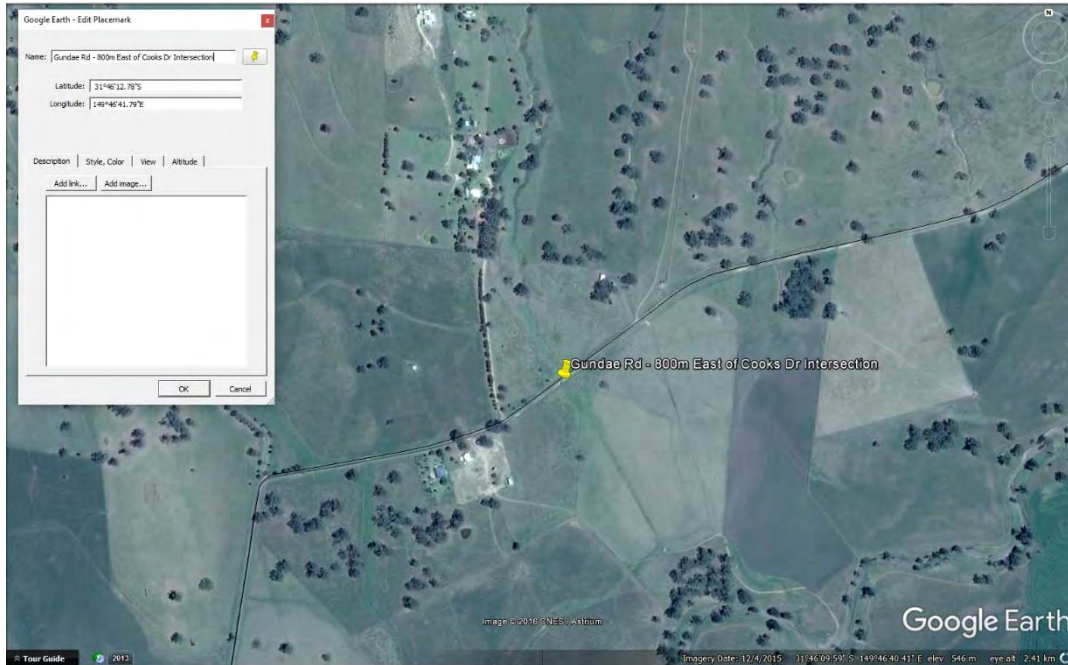
Level 2, 39 Sherwood Road
Toowong QLD 4066

mail@icubed.com.au
www.icubed.com.au

P: 07 3870 8888

S091 – Gundare Rd - 800m East of Cooks Dr Intersection

Causeway, Prone to Flooding,
Fair Condition and Serviceable
Upgrade may be required



S091 – Location Plan



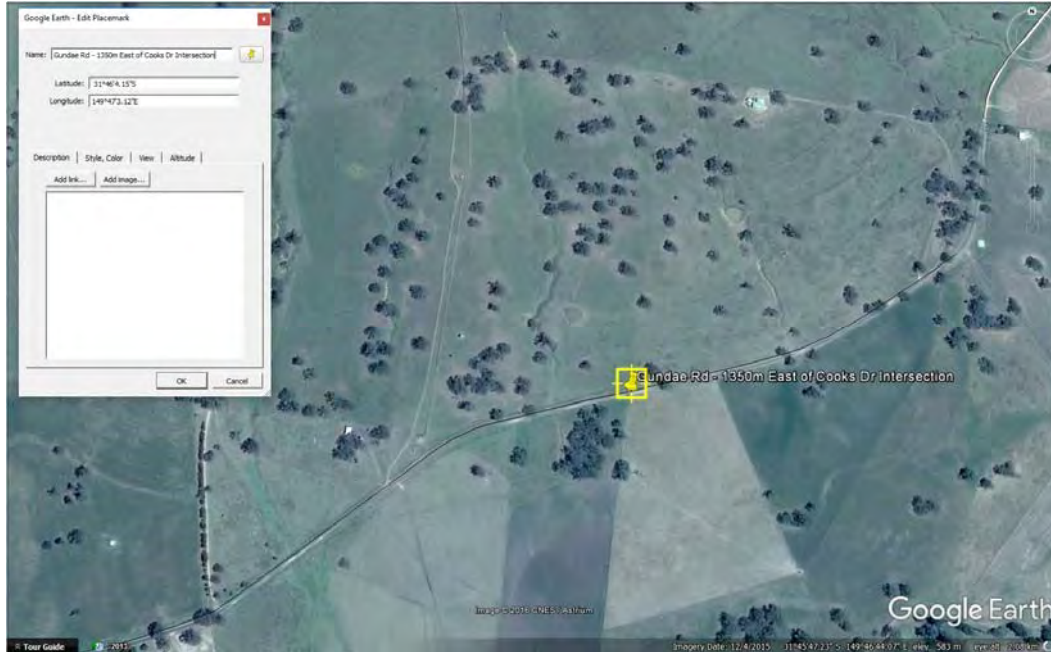
S091 – Causeway, Signs of water damage on either side of road

Level 2, 39 Sherwood Road
Toowong QLD 4066

mail@icubed.com.au
www.icubed.com.au

P: 07 3870 8888

S092 – Gun dare Rd - 1350m East of Cooks Dr Intersection
Causeway with pipe culvert approximately 300mm in Diameter
Moderate Condition and Serviceable



S092 – Location Plan

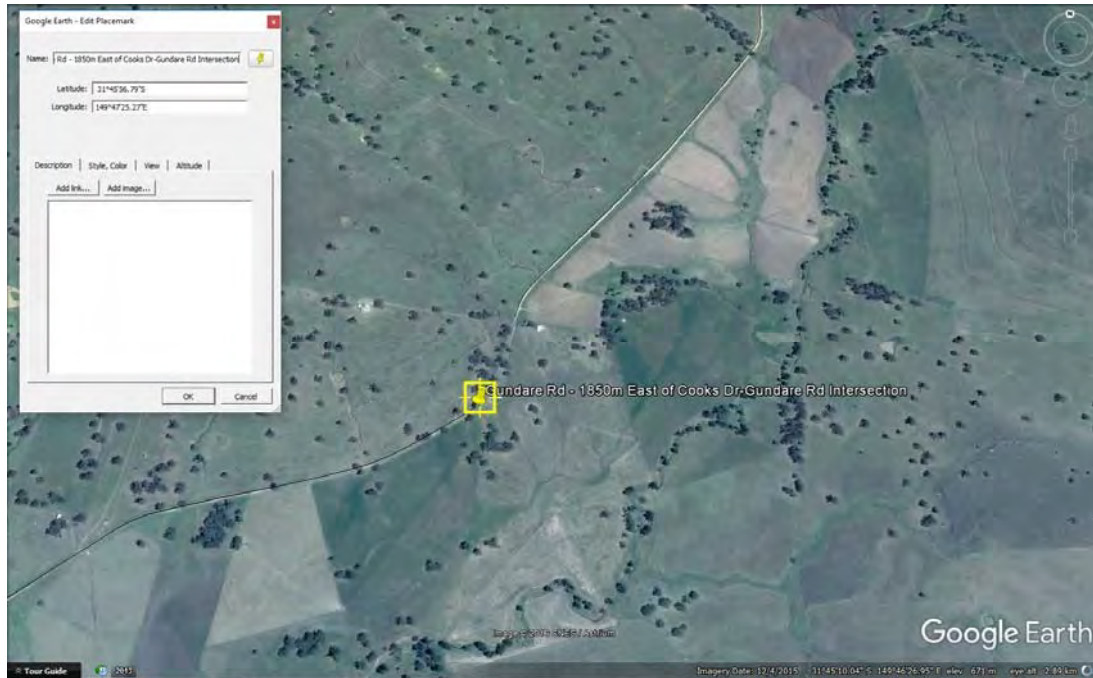


S092 – View to East

S093 – Gundare Rd - 1850m East of Cooks Dr-Gundare Rd Intersection

Causeway

Heavily silted at time of inspection, may require upgrade.



S093 – Location Plan



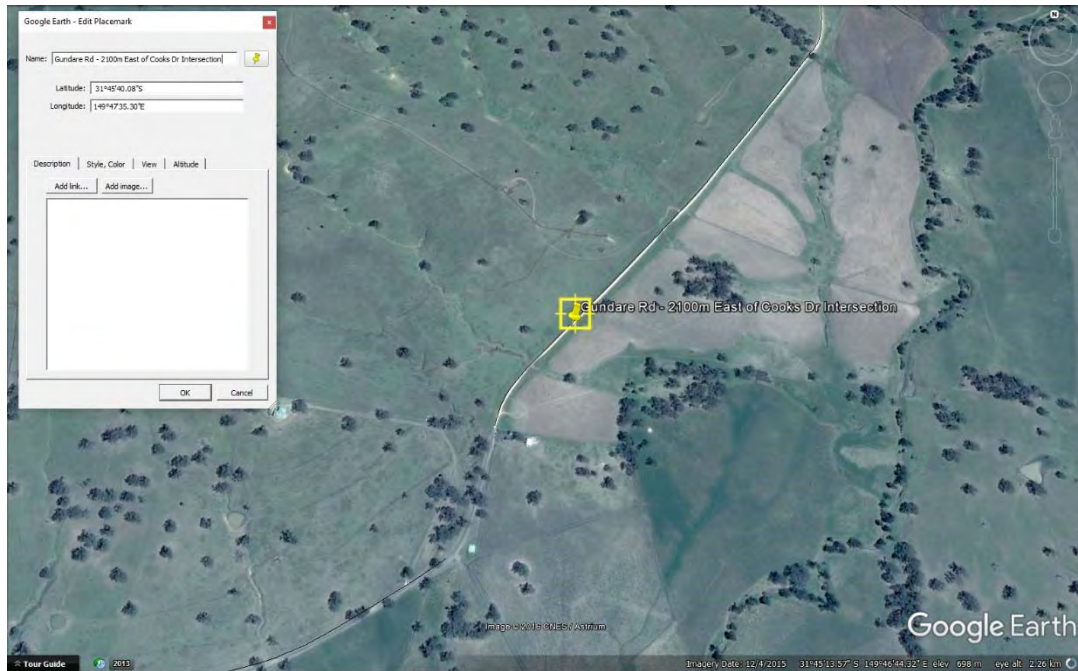
S093 – View to East

Level 2, 39 Sherwood Road
Toowong QLD 4066

mail@icubed.com.au
www.icubed.com.au

P: 07 3870 8888

S094 – Gundare Rd - 2100m East of Cooks Dr Intersection
New Pipe Culvert required at this location



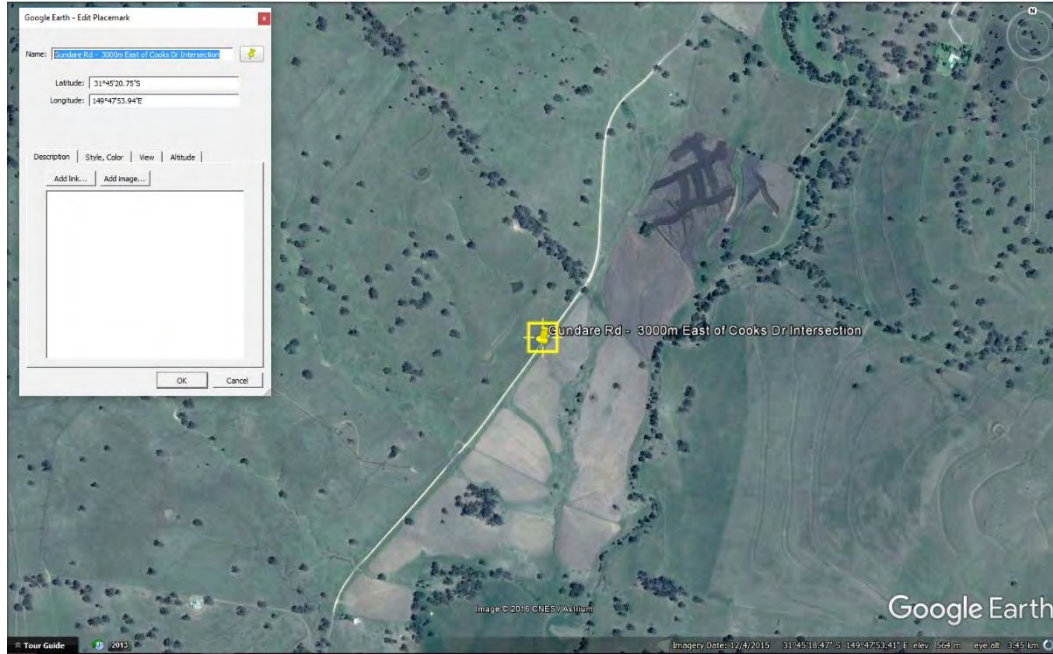
S094 – Location Plan



S094 – View to East

S095 – Gundare Rd - 3000m East of Cooks Dr Intersection

New causeway, may require upgrade
Fair Condition and Serviceable



S095 – Location Plan



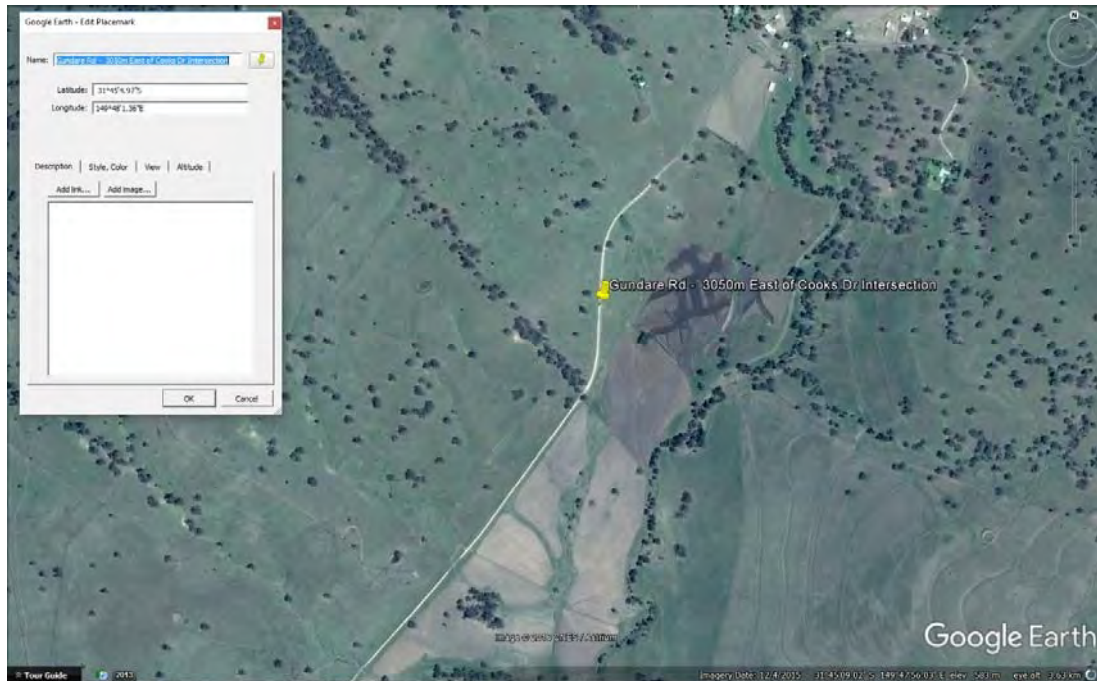
S095 – View to North

Level 2, 39 Sherwood Road
Toowong QLD 4066

mail@icubed.com.au
www.icubed.com.au

P: 07 3870 8888

S096 - Gundare Rd - 3050m East of Cooks Dr Intersection
New Pipe Culvert required

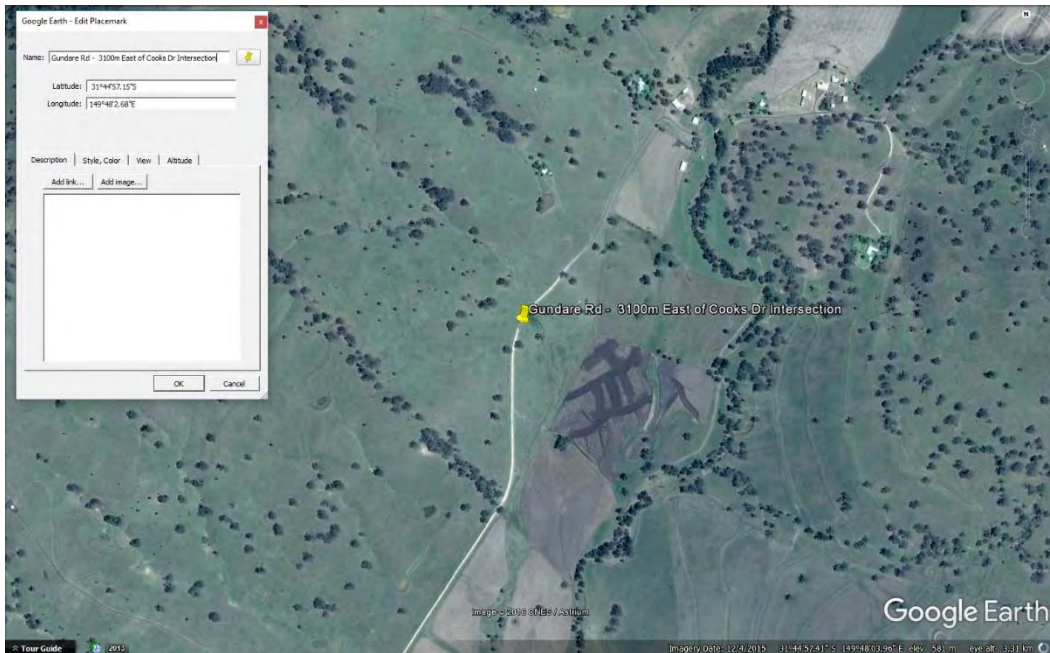


S096 – Location Plan



S096 – View to North

S097- Gundare Rd - 3100m East of Cooks Dr Intersection
New Pipe Culvert Required

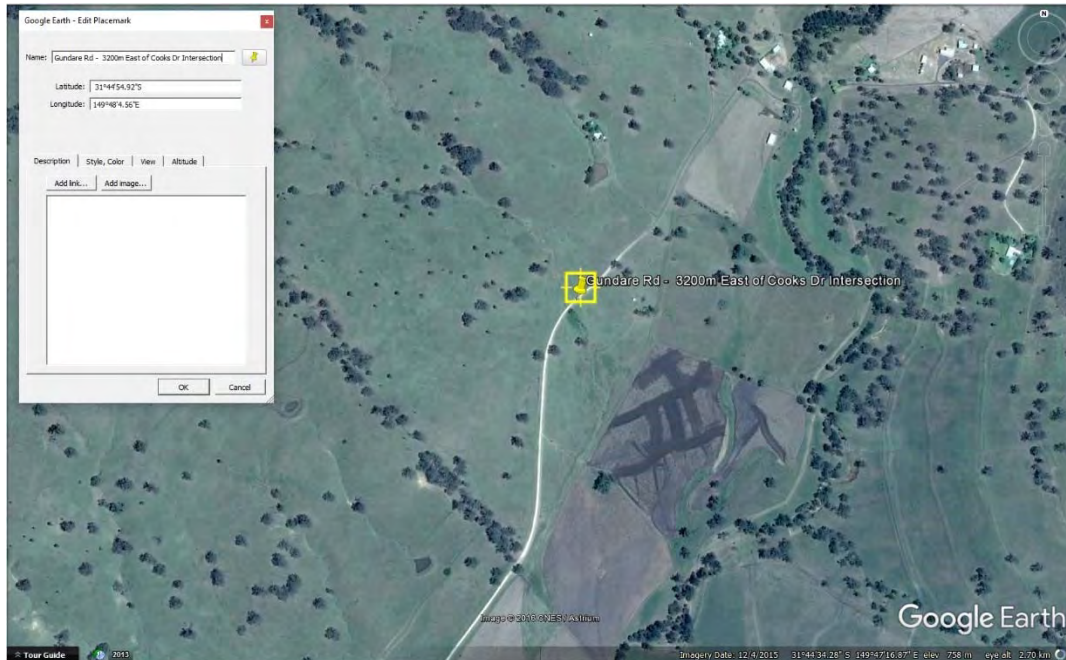


S097 – Location Plan

S098 – Gundare Rd - 3200m East of Cooks Dr Intersection

Causeway

Pipe culvert required for low flow.



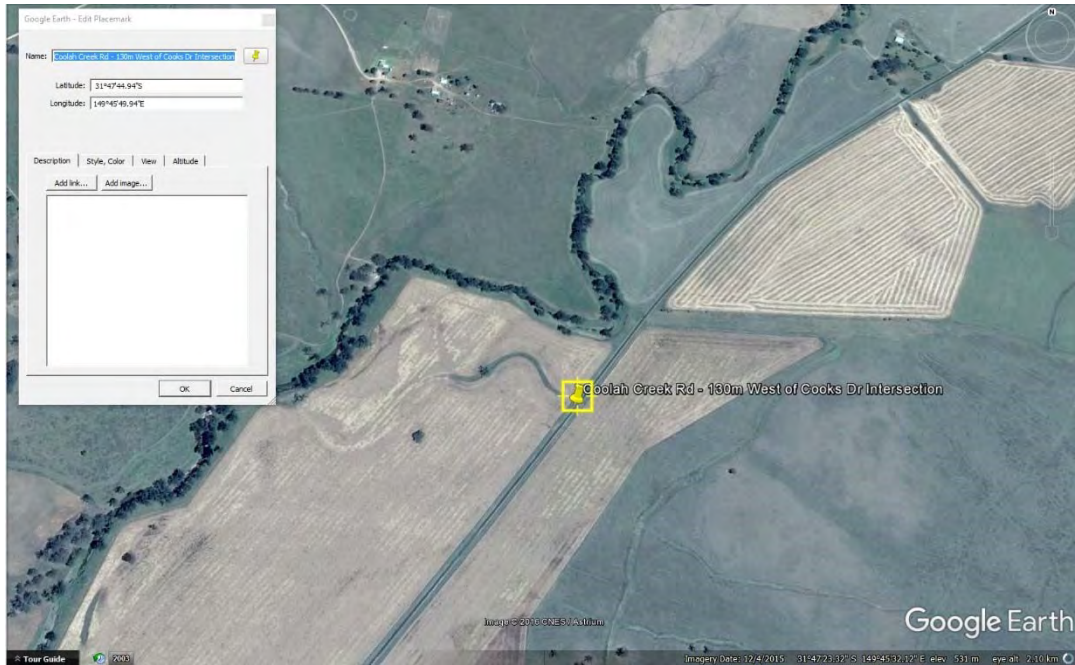
S098 – Location Plan



S098 – View to North

S099 – Coolah Creek Rd - 130m West of Cooks Dr Intersection

Concrete causeway, 4 of 450mm Pipe Culvert headwall broken
Poor Condition and Serviceable, upgrade may be required



S099 – Location Plan





S099 - 4-450mm Pipe Culvert

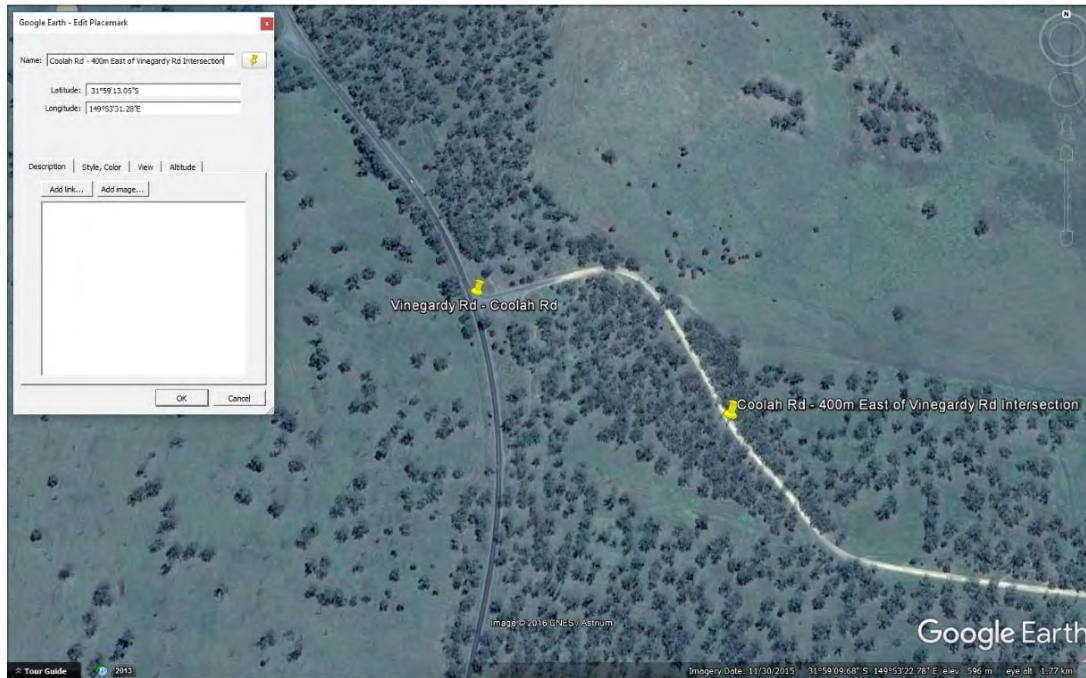


S099 – Broken Headwall

S100 - Coolah Rd - 400m East of Vinegaroy Rd Intersection

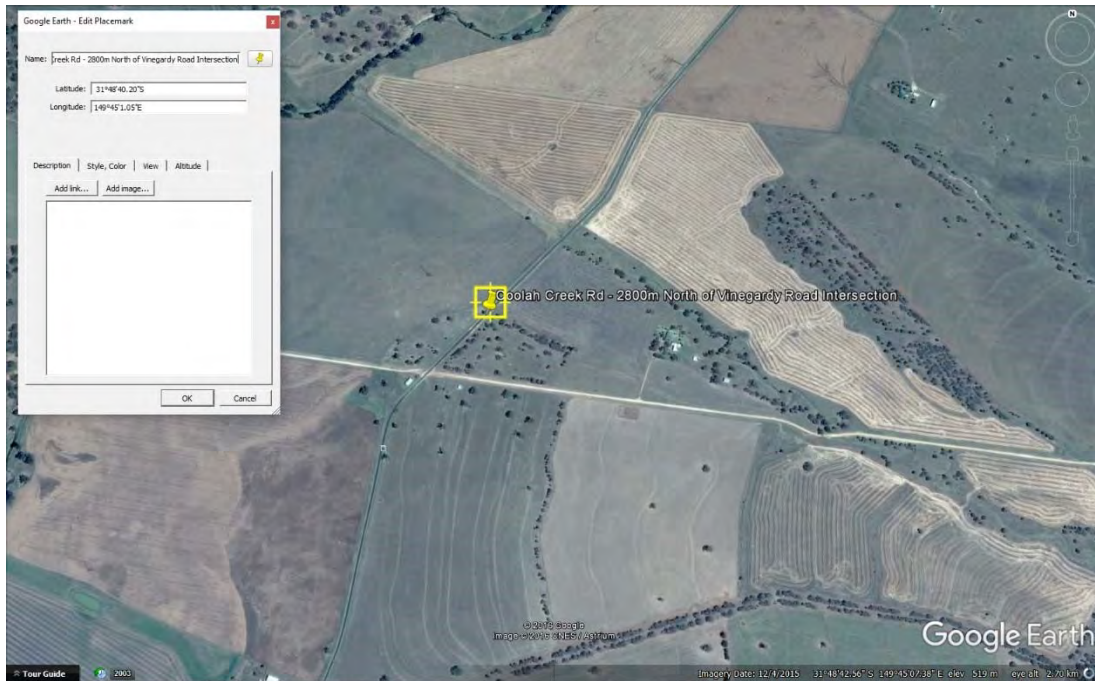
Inaccessible pipe culvert of unknown dimensions

Condition unable to be assessed at time of inspection.



S100 – Location Plan

S101 – Coolah Creek Rd - 2800m North of Vinegaroy Road Intersection
450mm Pipe Culvert
Fair Condition and Serviceable



S101 – Location Plan



S101 - 450mm Pipe Culvert



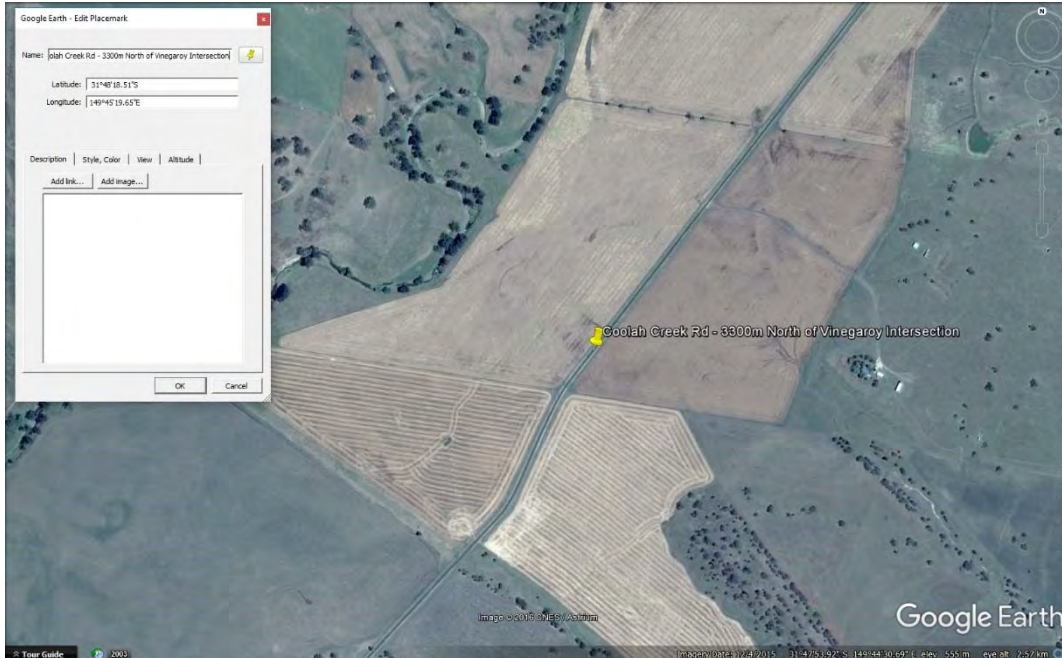
S101 – View to South

S102 - Coolah Creek Rd - 3300m North of Vinegaroy Intersection

Causeway

Vertical Geometry for HLP's to be verified by Survey

May require upgrade



S012 - Location Plan

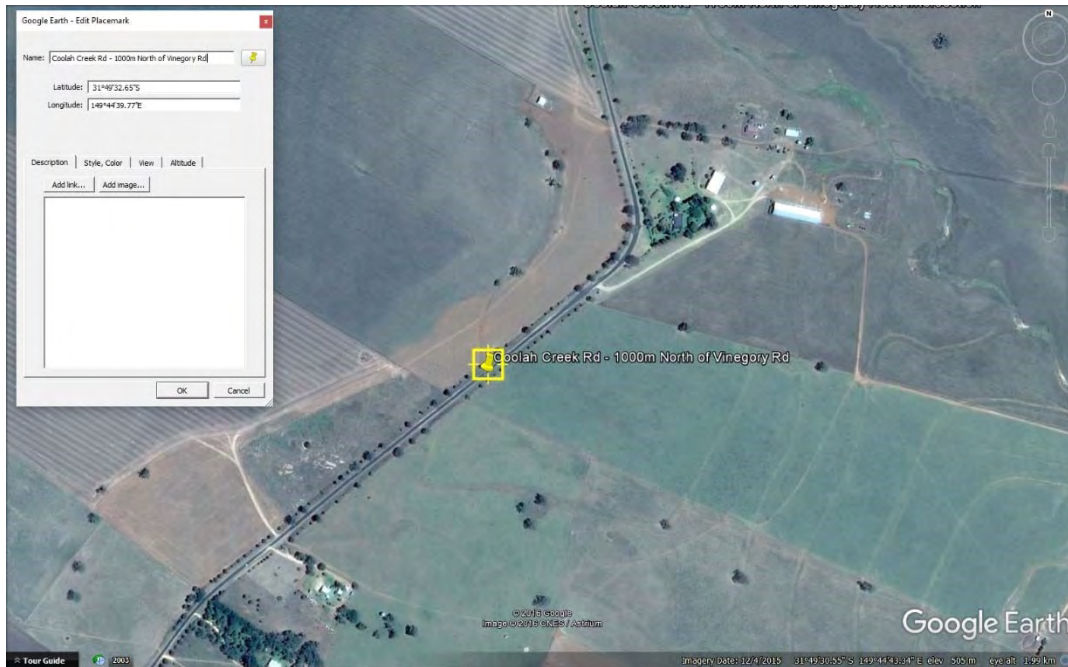


S102 – View to North



S102 – View to North

S103 – Coolah Creek Rd - 1000m North of Vinegory Rd
600mm Pipe Culvert,
Fair Condition and Serviceable



S103 – Location Plan



S103 – View to South

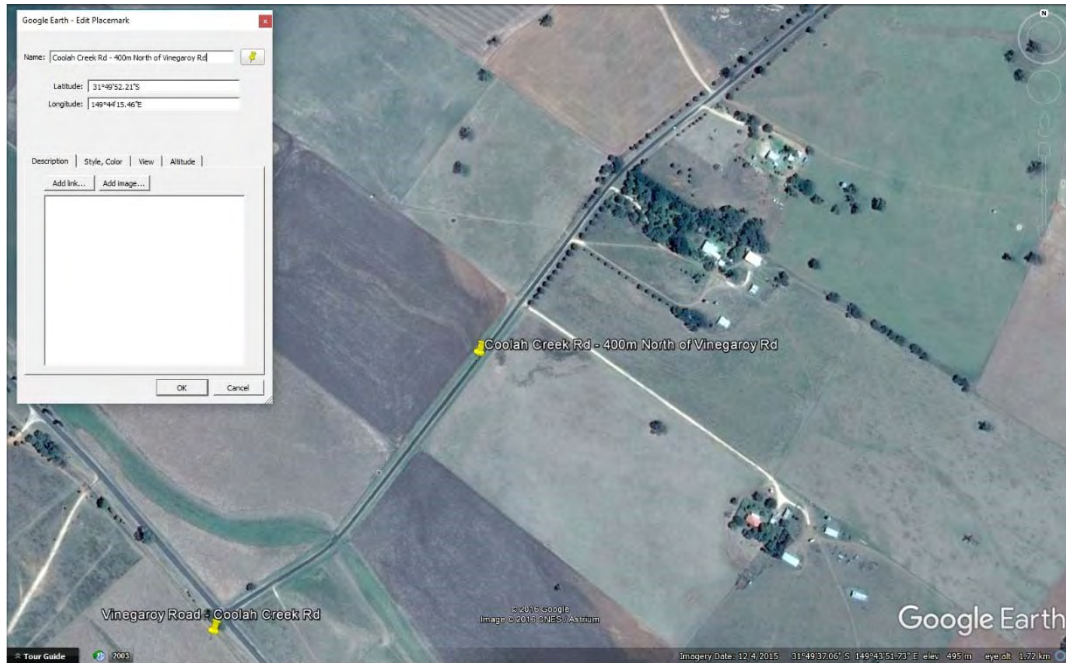


S103 – 600m Pipe Culvert

S104 – Coolah Creek Rd - 400m North of Vinegaroy Rd

Pipe Culvert of Approximately 525mm in diameter

Moderate Condition and Serviceable



S104 - Location Plan

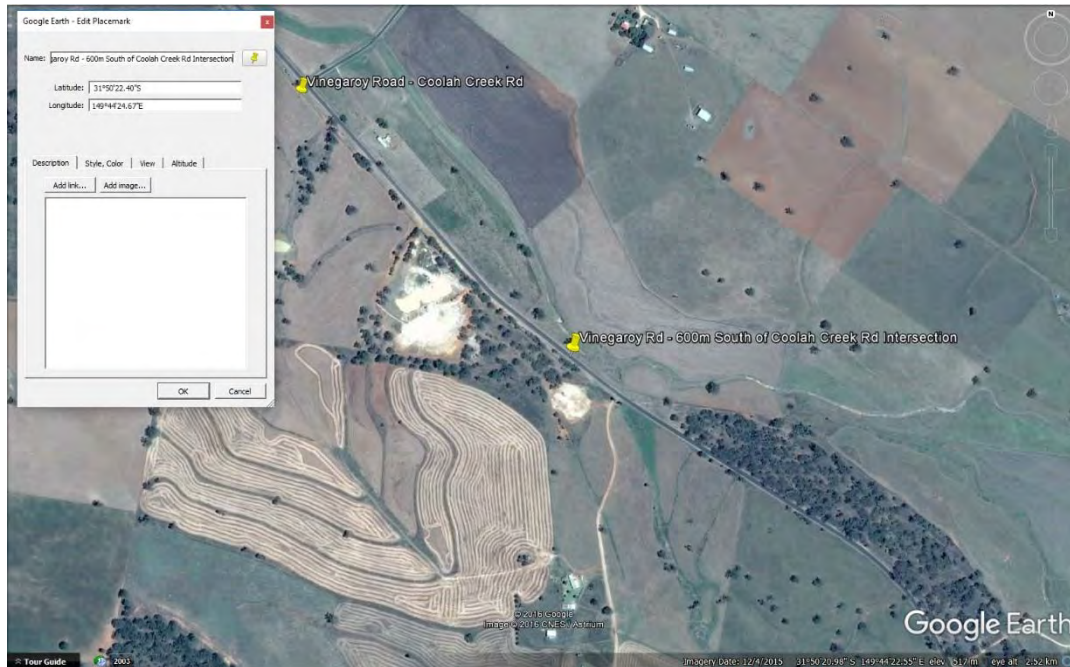


S014 – View to North



S104 – 525mm Pipe Culvert

S105 – Vinegaroy Rd - 600m South of Coolah Creek Rd Intersection
450mm Pipe Culvert
Moderate Condition and Serviceable

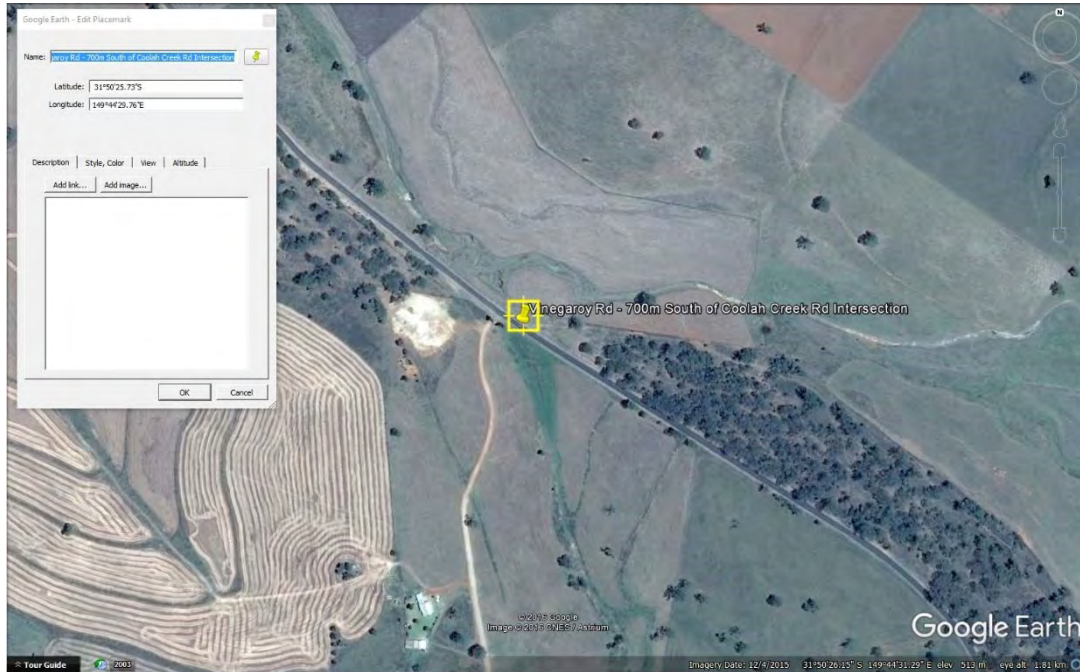


S015 – Location Plan



S105 – View to North

S106 – Vinegaroy Rd - 700m South of Coolah Creek Rd Intersection
3-450mm Pipe Culvert
Good Condition and Serviceable



S106 – Location Plan

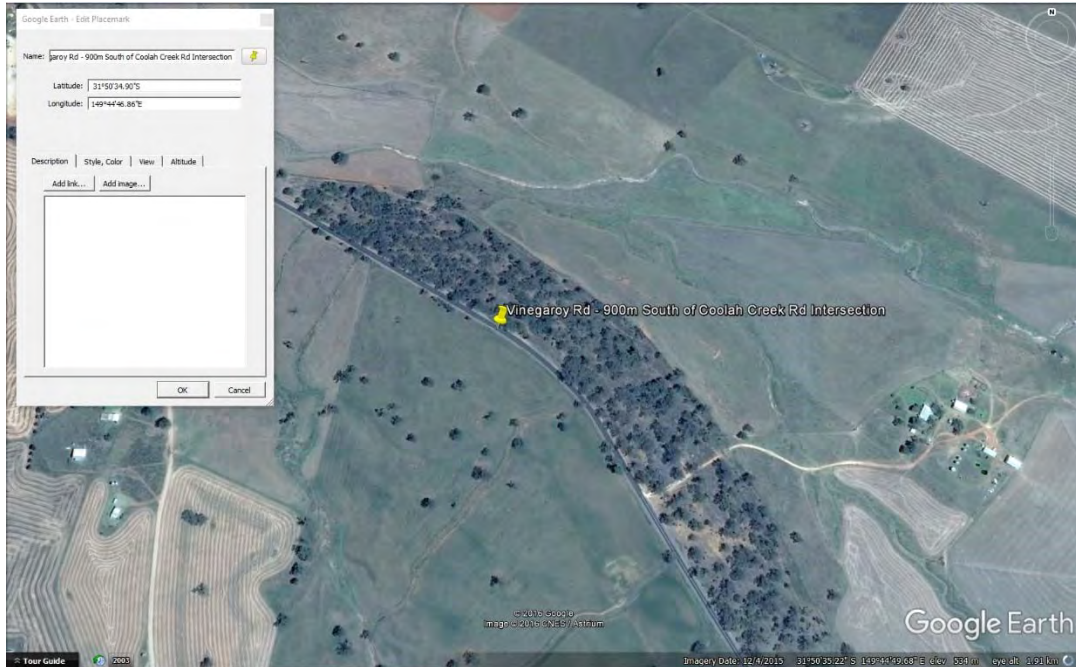


S106 – View to East



S106 - 3-450mm Pipe Culvert

S107 – Vinegaroy Rd - 900m South of Coolah Creek Rd Intersection
600mm Pipe Culvert
Fair Condition and Serviceable,



S107- Location Plan



S107 – View to North perpendicular to Culvert

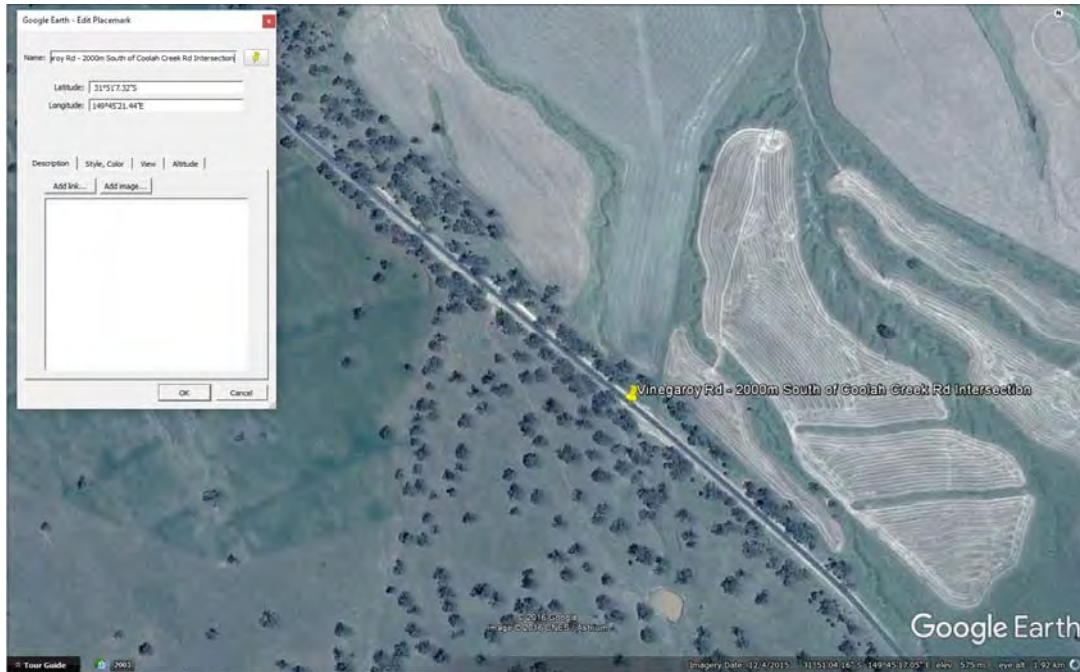


S107 – 600mm Pipe Culvert

S108 - Vinegaroy Rd - 2000m South of Coolah Creek Rd Intersection

1050mm Pipe Culvert. Skewed across road alignment.

Fair Condition and Serviceable, Internal condition is also Fair



S109 – Location Plan



S108 – View to North



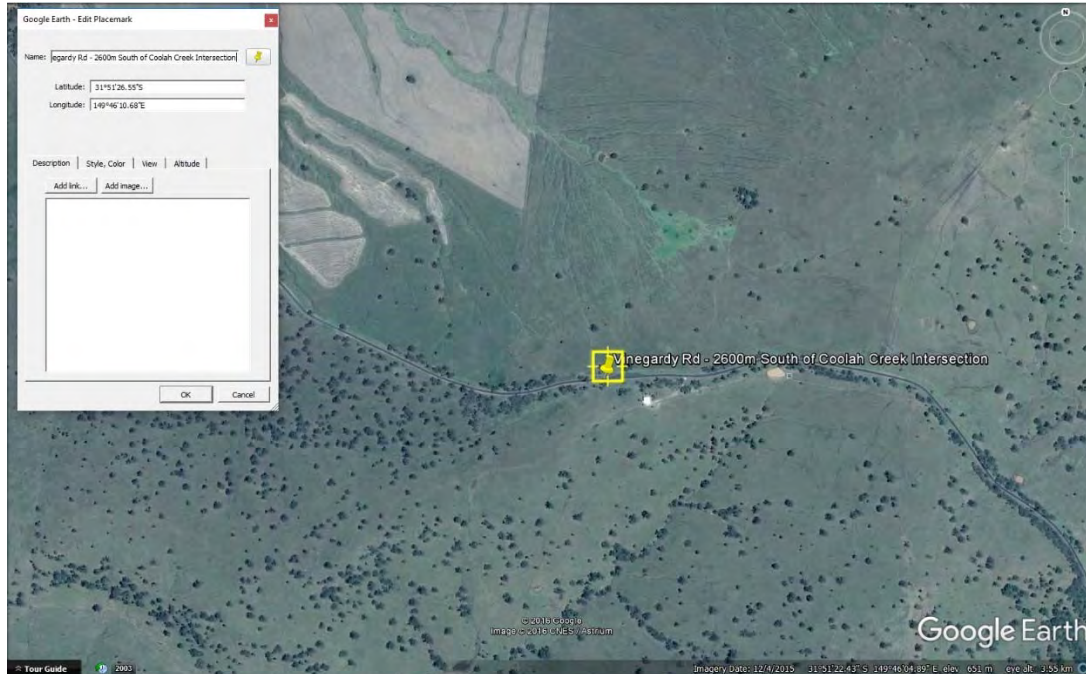
S108 – Skewed 1050mm Pipe Culvert showing Interior Condition

S109 - Vinegaroy Rd - 2600m South of Coolah Creek Intersection

600mm Pipe Culvert

Blocked, further inspection required of internal condition after blockage has been removed

Moderate Condition and Serviceable

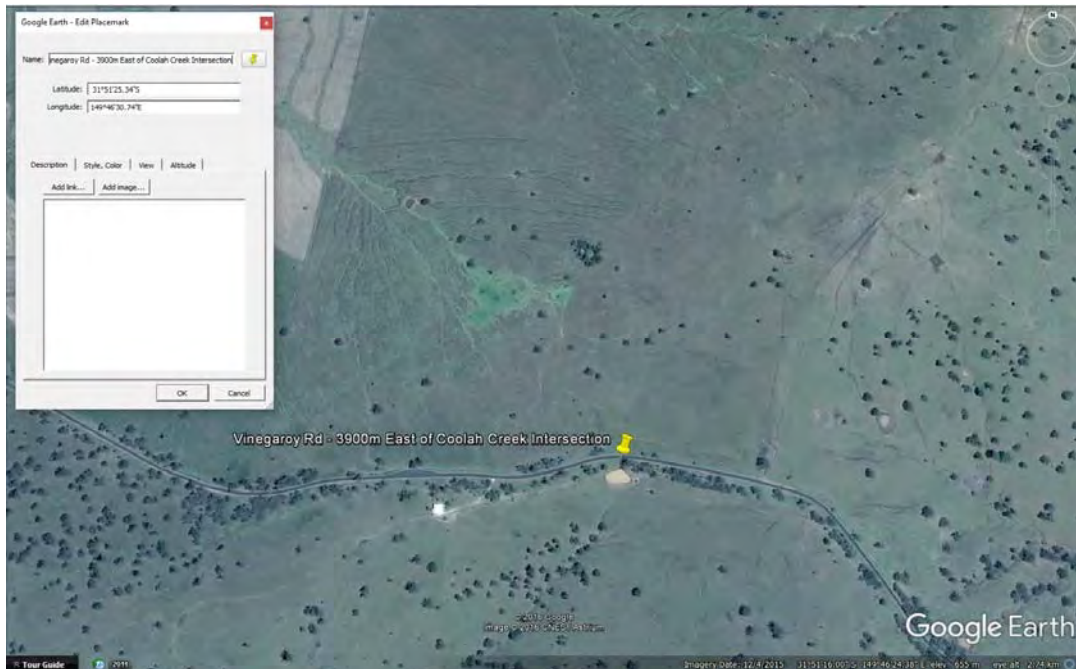


S109 – Location Plan



S109 – 600mm Blocked Pipe Culvert

S110 – Vinegaroy Rd - 3900m East of Coolah Creek Intersection
Pipe Culvert of Approximately 450mm
Unknown Condition



S110 – Location Plan



S110 – View to South

S111 – Vinegaroy Rd - 3200m South of Coolah Creek Intersection

600mm Corrugated Metal Pipe

Inaccessible at time of inspection, condition unknown.



S111 – Location Plan



S111 – View to North




S111 –600mm Corrugated Metal Pipe

S112 – Vinegaroy Rd - 3500m South of Coolah Creek Intersection

Approximately 450mm Pipe Culvert

Unknown Condition, upgrade may be required

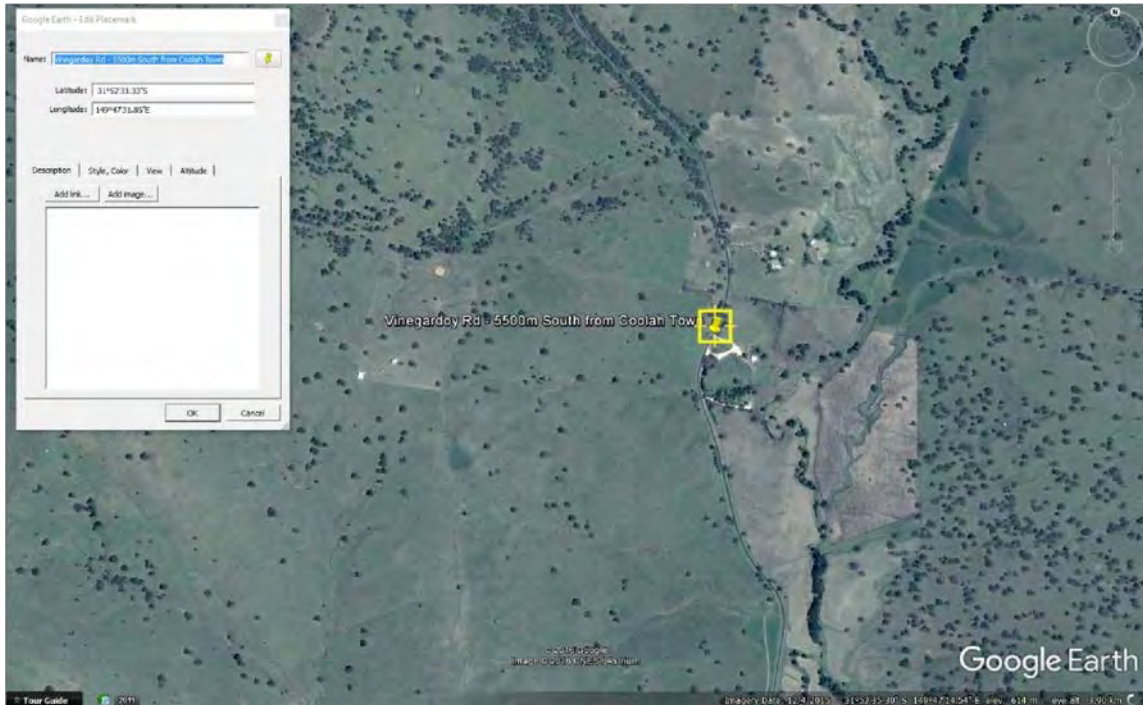


S112 – Location Plan



S112 – View of Causeway showing signs of rutting

S113 - Vinegaroy Rd - 5000m South from Coolah Town
600mm Pipe Culvert
Unknown Condition



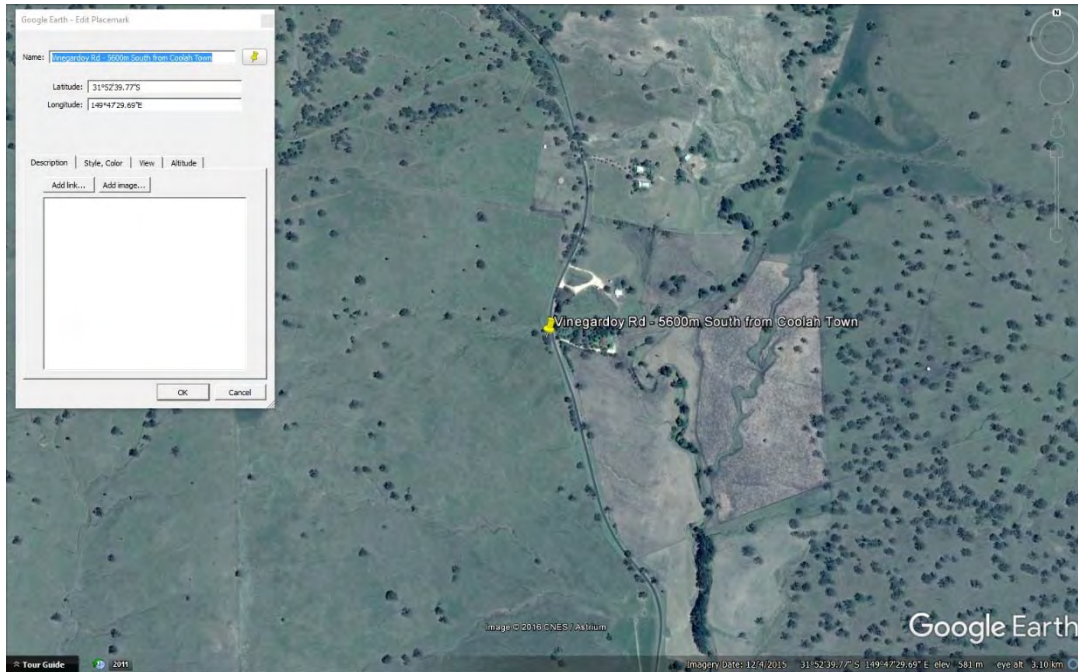
S113 – Location Plan



S113 – View to East

Level 2, 39 Sherwood Road mail@icubed.com.au P: 07 3870 8888 Toowong QLD 4066
www.icubed.com.au

S114 – Vinegaroy Rd - 5600m South from Coolah Town
600mm Pipe Culvert
Unknown Condition



S114 – Location Plan

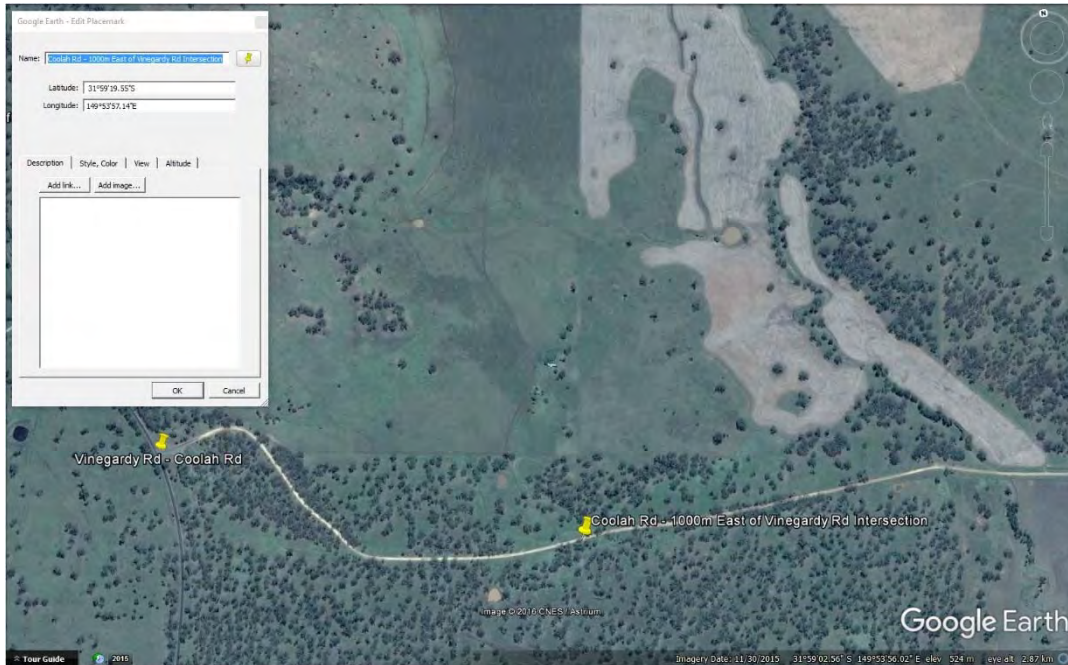


S114 –View to North, 600mm Pipe Culvert



S114 – 600mm Pipe Culvert

S115 – Coolah Rd - 1000m East of Vinegaroy Rd Intersection
Pipe Culvert of Unknown Dimensions
Unknown Condition

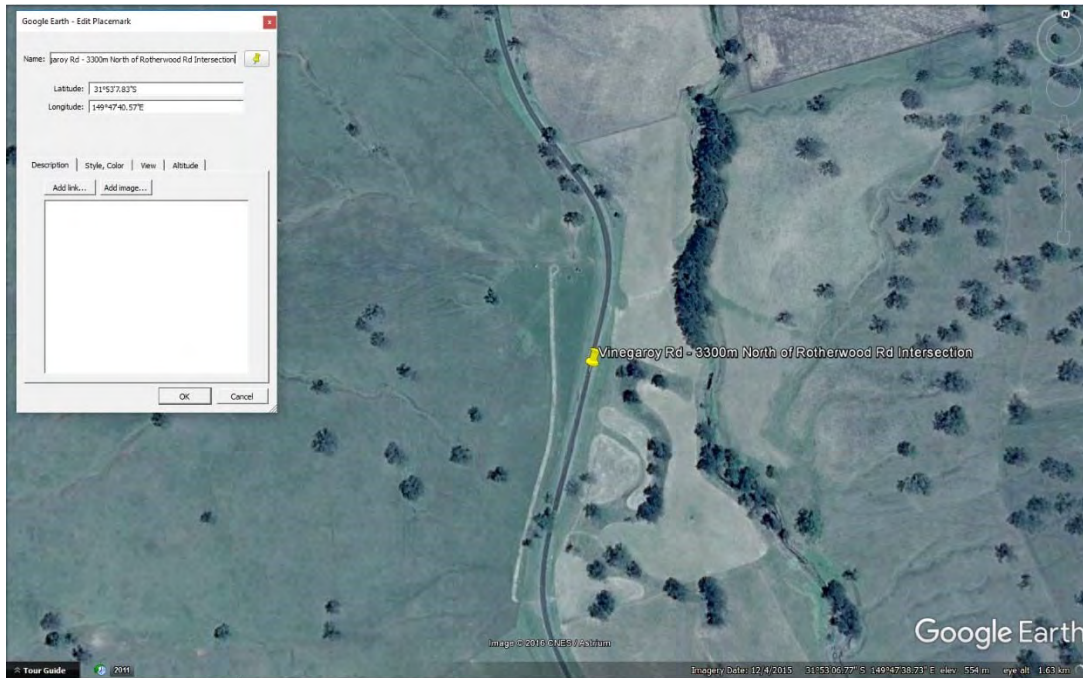


S115 – Location Plan



S115 – View to West

S116 - Vinegaroy Rd - 3300m North of Rotherwood Rd Intersection
3-750mm Pipe Culvert
Moderate Condition and Serviceable



S116 – Location Plan

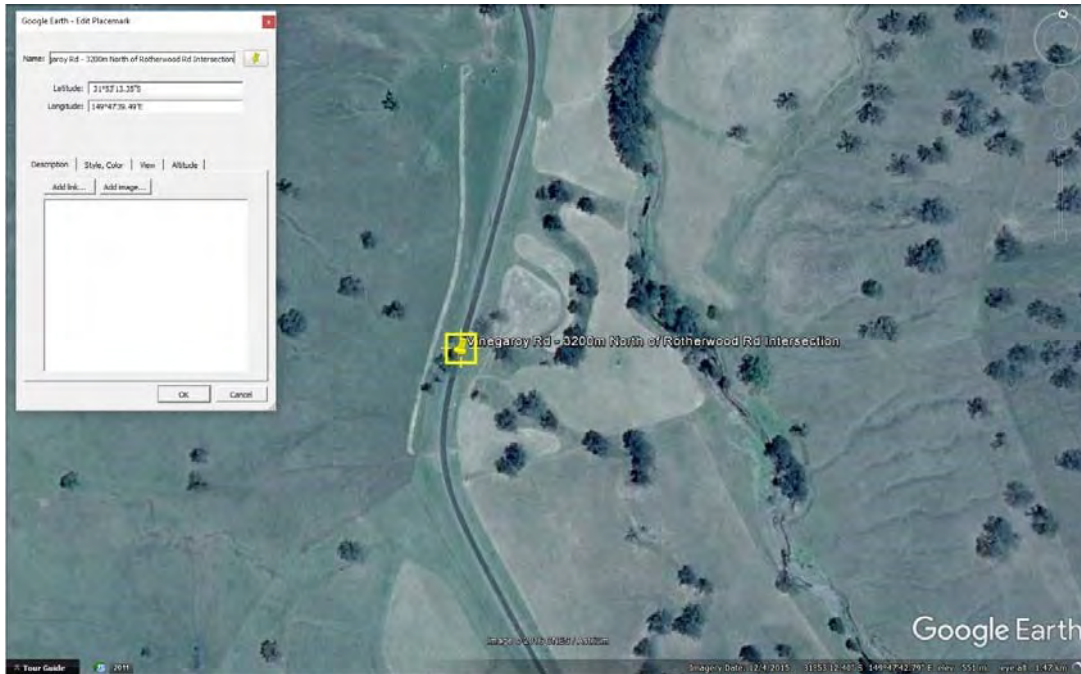


S116 – View to East



S116 - 3-750mm Pipe Culvert

S117 – Vinegaroy Rd - 3200m North of Rotherwood Rd Intersection
450mm Pipe Culvert
Moderate Condition and Serviceable



S117 – Location Plan



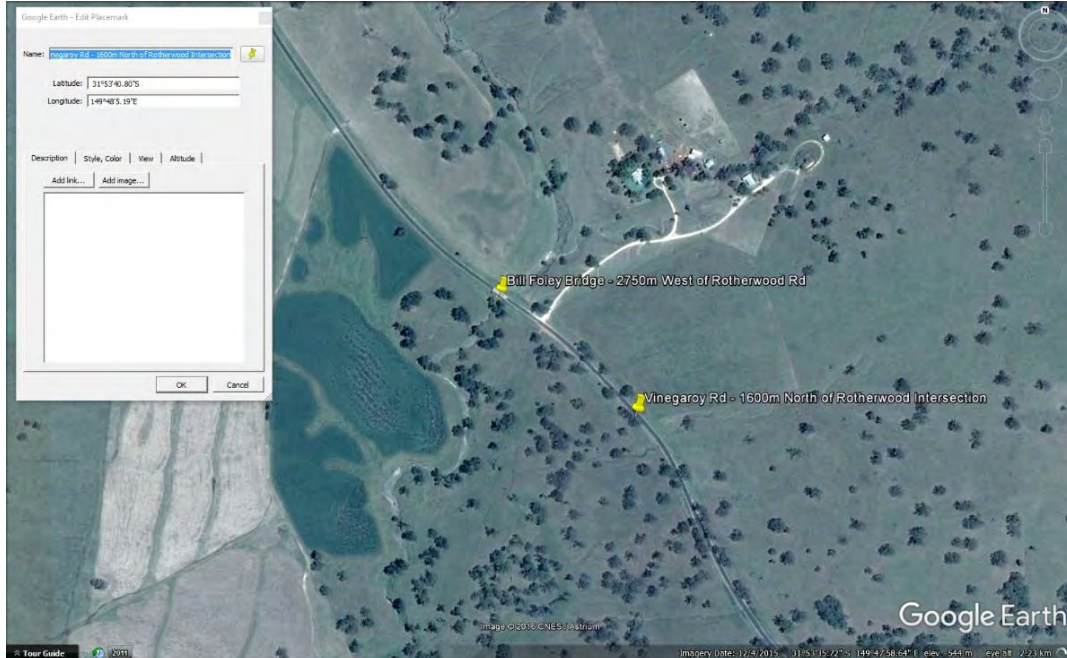
S117 - 450mm Pipe Culvert

S118 – Vinegaroy Rd - 1600m North of Rotherwood Intersection

600mm Pipe Culvert

Moderate Condition and Serviceable

Fairly overgrown and requires maintenance. Further inspection of internal condition is required



S118 – Location Plan



S118 – View to North

Level 2, 39 Sherwood Road
Toowong QLD 4066

mail@icubed.com.au
www.icubed.com.au

P: 07 3870 8888



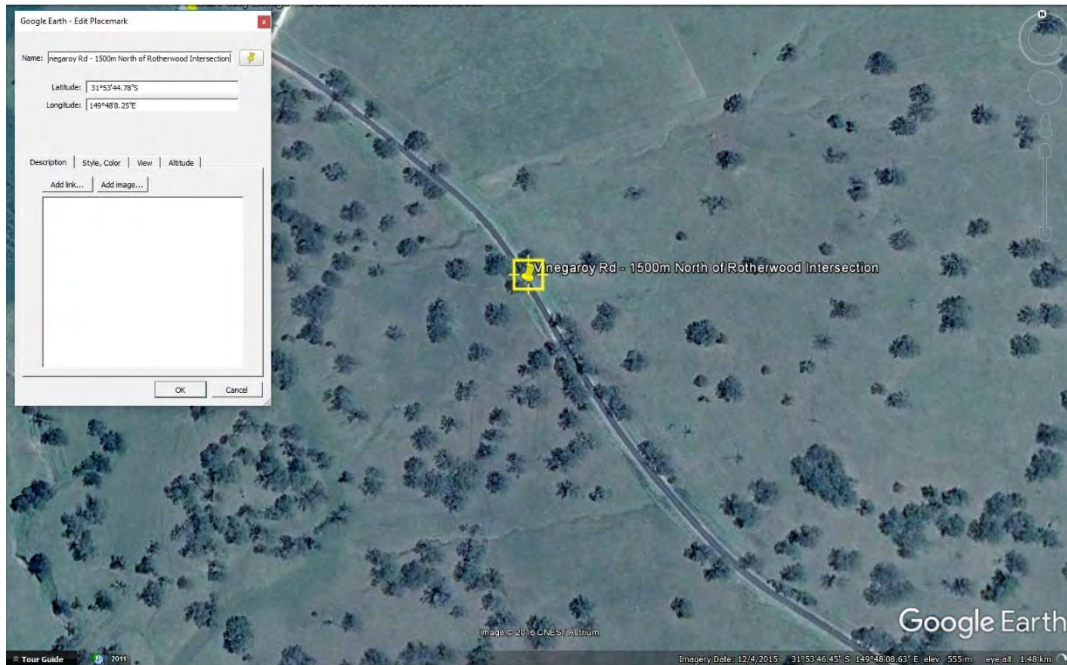
S118 – 600mm Pipe Culvert

S119 – Vinegaroy Rd - 1500m North of Rotherwood Intersection

600mm Pipe Culvert

Moderate Condition and Serviceable, upgrade may be required.

Further inspection of internal condition is required



S119 – Location Plan



S119 – Road showing signs of wear

Level 2, 39 Sherwood Road
Toowong QLD 4066

mail@icubed.com.au
www.icubed.com.au

P: 07 3870 8888

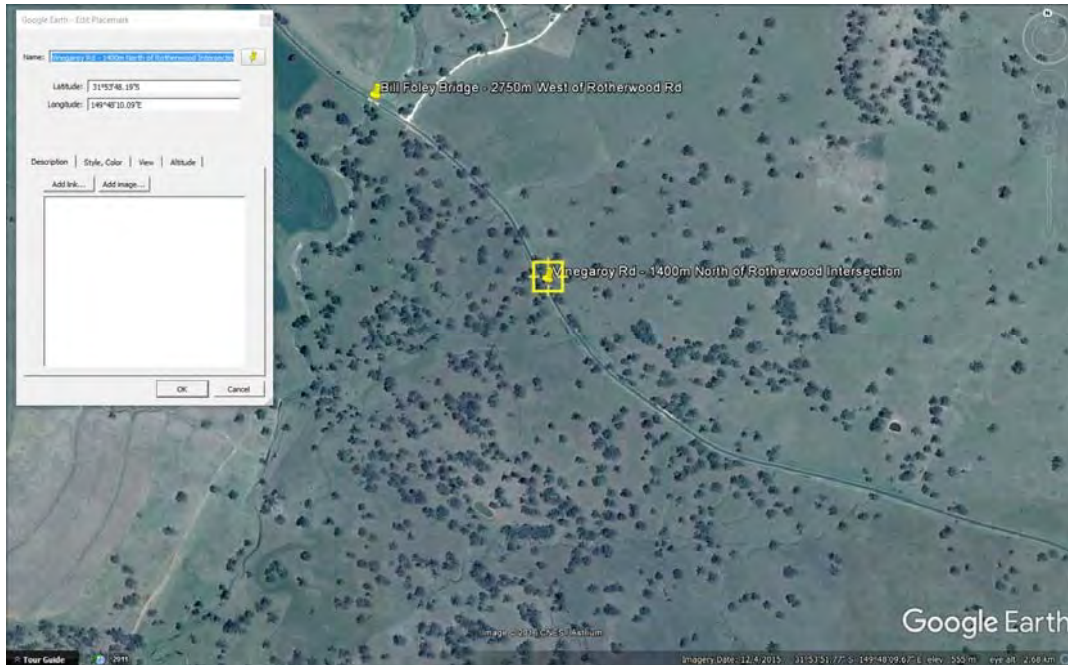


S119 - 600mm Pipe Culvert

S120 - Vinegaroy Rd - 1400m North of Rotherwood Intersection

750mm Pipe Culvert

Moderate Condition and Serviceable, partially overgrown may require maintenance



S120 – Location Plan



S120 – View to East



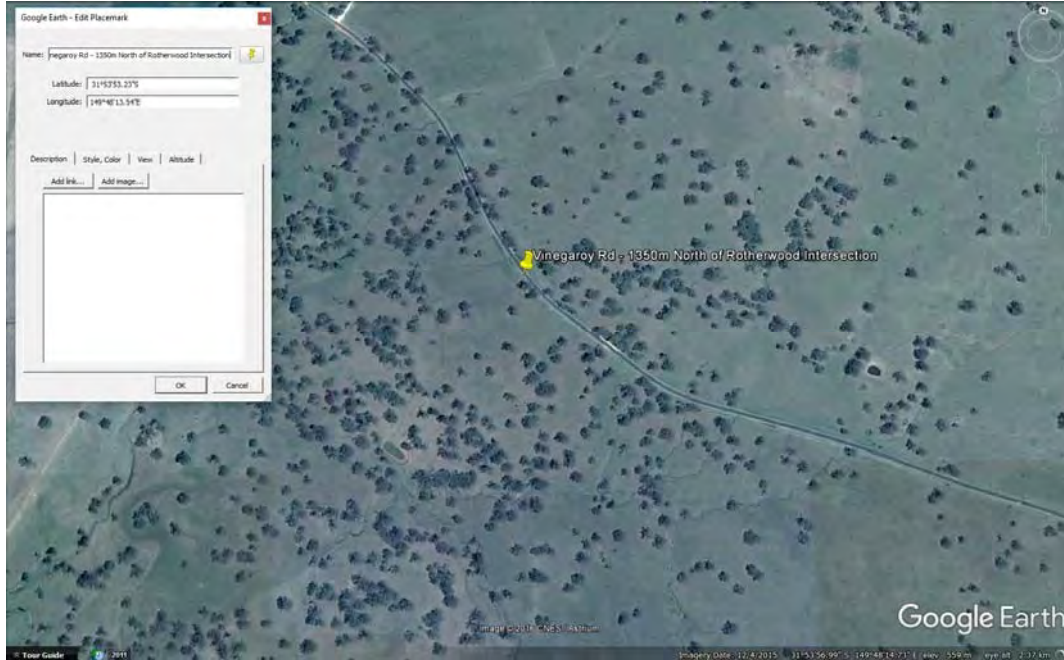
S120 - 750mm Pipe Culvert

S121 - Vinegaroy Rd - 1350m North of Rotherwood Intersection

600mm Pipe Culvert

Moderate condition. Blocked and requiring maintenance.

Further inspection of internal condition is required



S122 – Location Plan



S121 – View to North

Level 2, 39 Sherwood Road
Toowong QLD 4066

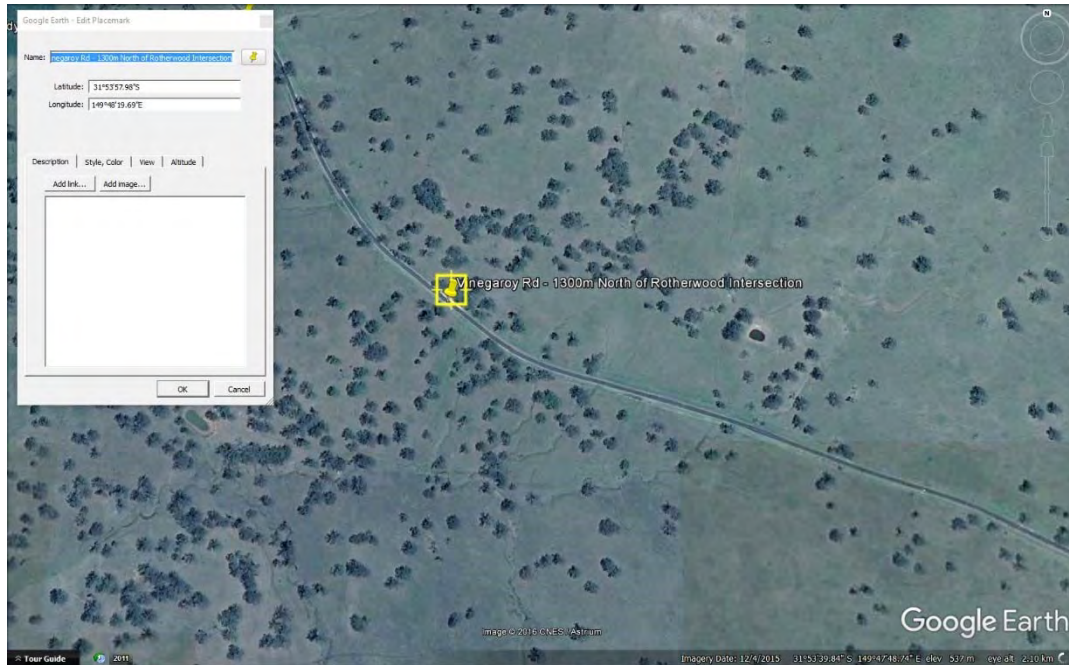
mail@icubed.com.au
www.icubed.com.au

P: 07 3870 8888



S121 - 600mm Pipe Culvert

S122 - Vinegaroy Rd - 1300m North of Rotherwood Intersection
Dual 450mm Pipe Culvert
Fair Condition and Serviceable



S122 – Location Plan

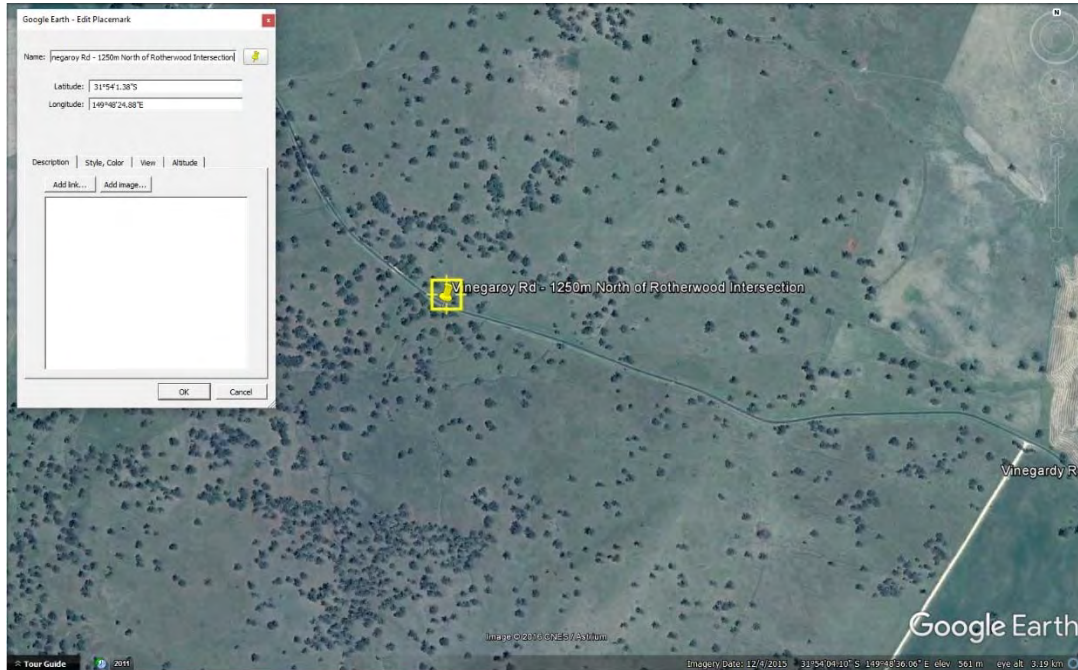


S122 – View to North



S122 – Dual 450mm Pipe Culvert

S123 – Vinegaroy Rd - 1250m North of Rotherwood Intersection
1050mm Pipe Culvert
Fair Condition and Serviceable

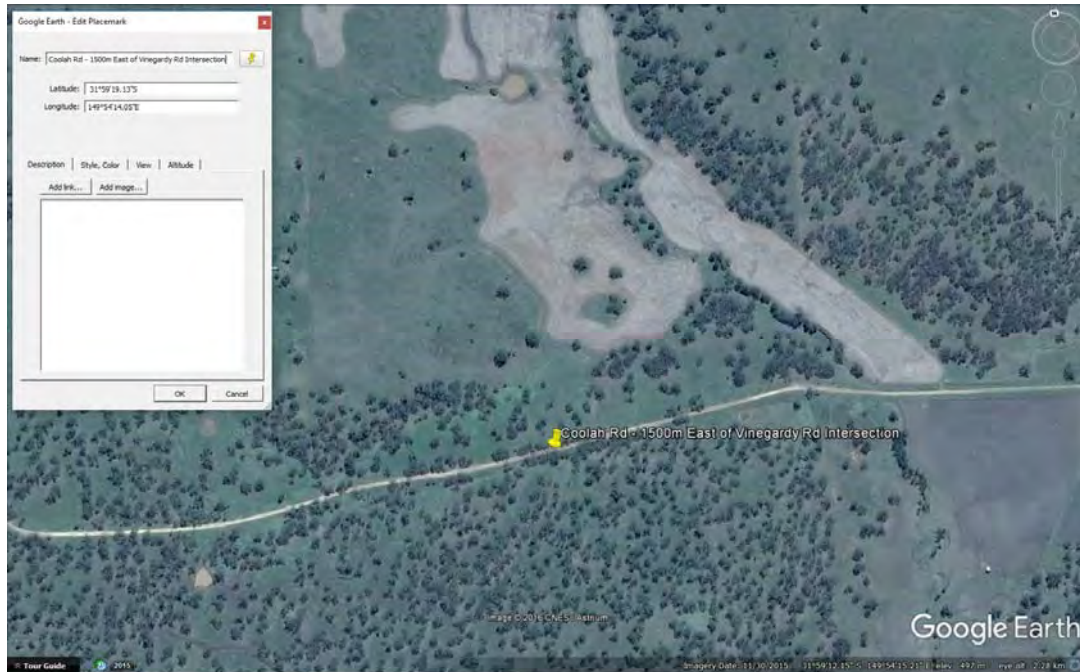


S123 - Location Plan



S123 – 1050mm Pipe Culvert

S124 – Coolah Rd - 1500m East of Vinegaroy Rd Intersection
Pipe Culvert of Unknown Dimensions
Condition Unknown



S260 – Location Plan



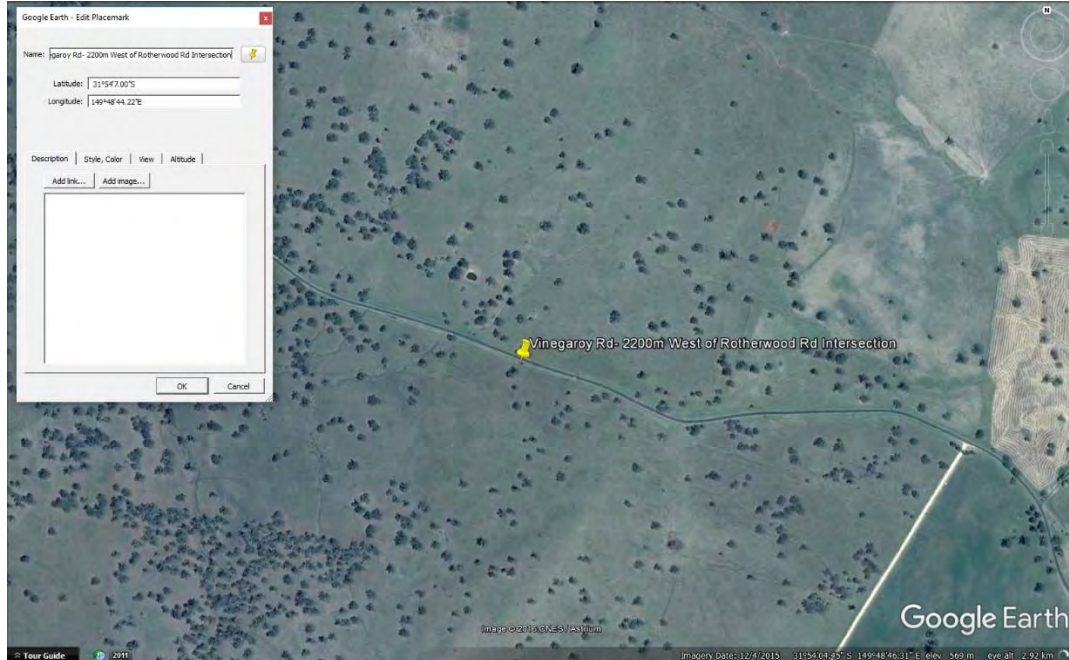
S260 – View towards Culvert

S125 - Vinegaroy Rd- 2200m West of Rotherwood Rd Intersection

450mm Pipe Culvert

Blocked at time of inspection

Moderate Condition and Serviceable, maintenance required.



S125 – Location Plan



S125 – View to West

Level 2, 39 Sherwood Road mail@icubed.com.au P: 07 3870 8888 Toowong QLD 4066
www.icubed.com.au

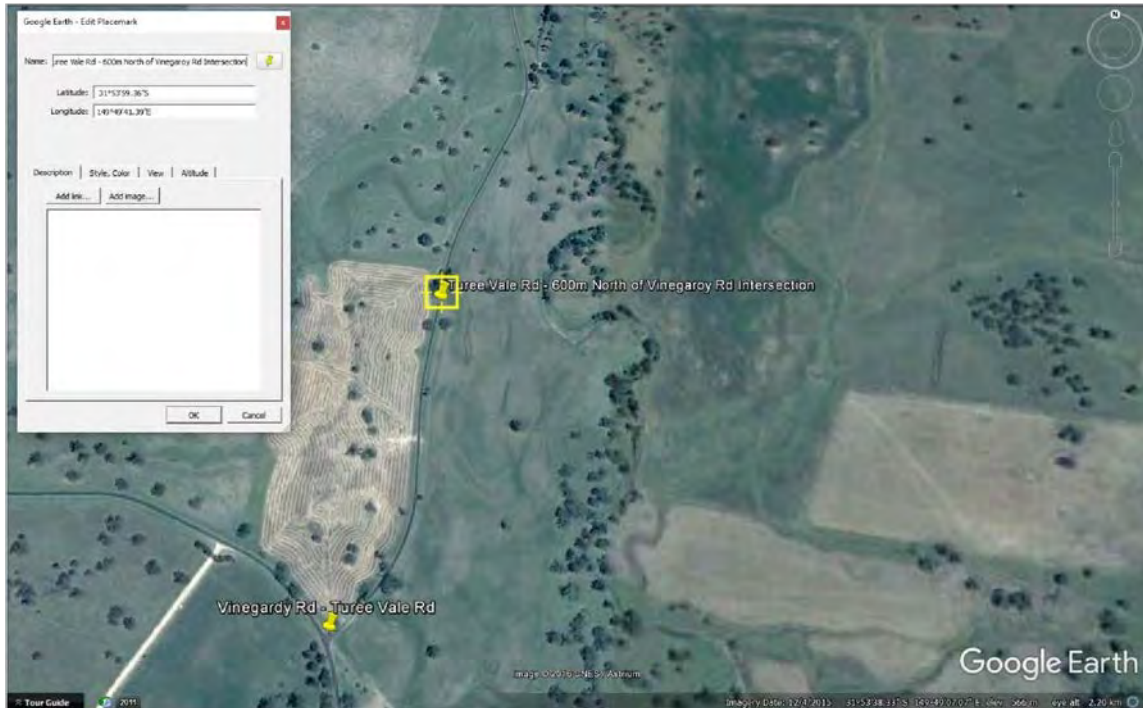


S125 –450mm blocked pipe culvert

S126 – Turee Vale Rd - 600m North of Vinegaroy Rd Intersection

Culvert of unknown Dimensions

Unknown Condition



S126 – Location Plan



S126 – View to North

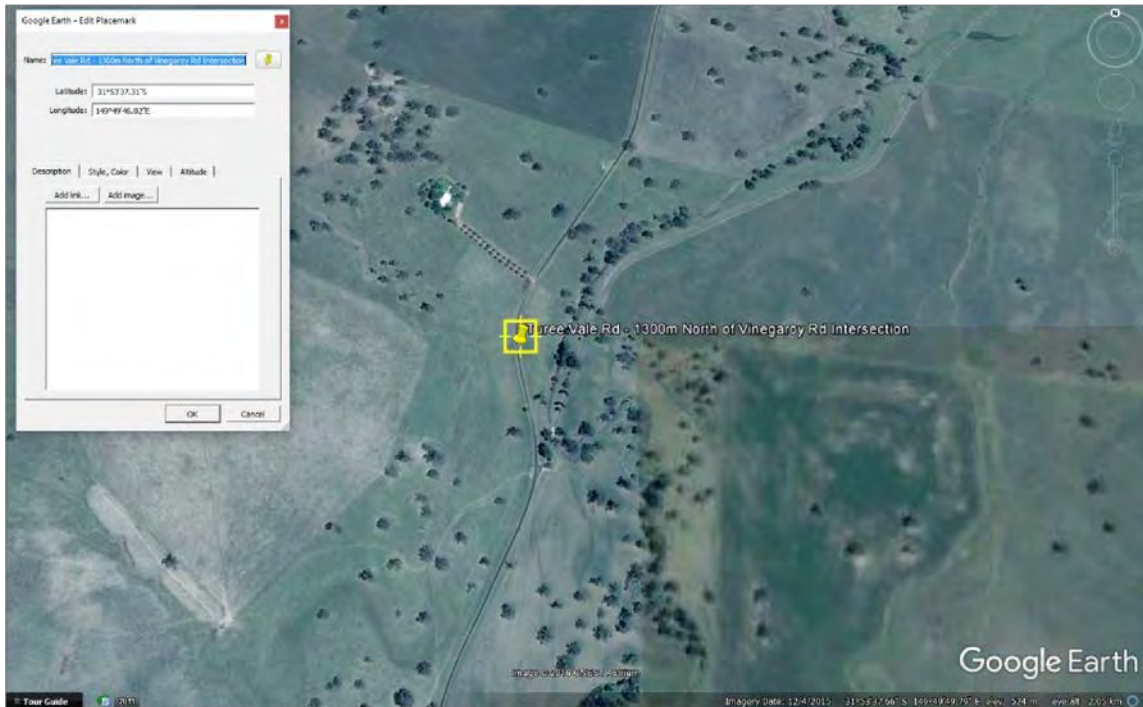


S126 – Moss growing into Road



S126 – Hidden Culvert

S127 – Turee Vale Rd - 600m North of Vinegaroy Rd Intersection
Pipe Culvert of Unknown Dimensions
Unknown Condition



S127 – Location Plan



S127 – View to South

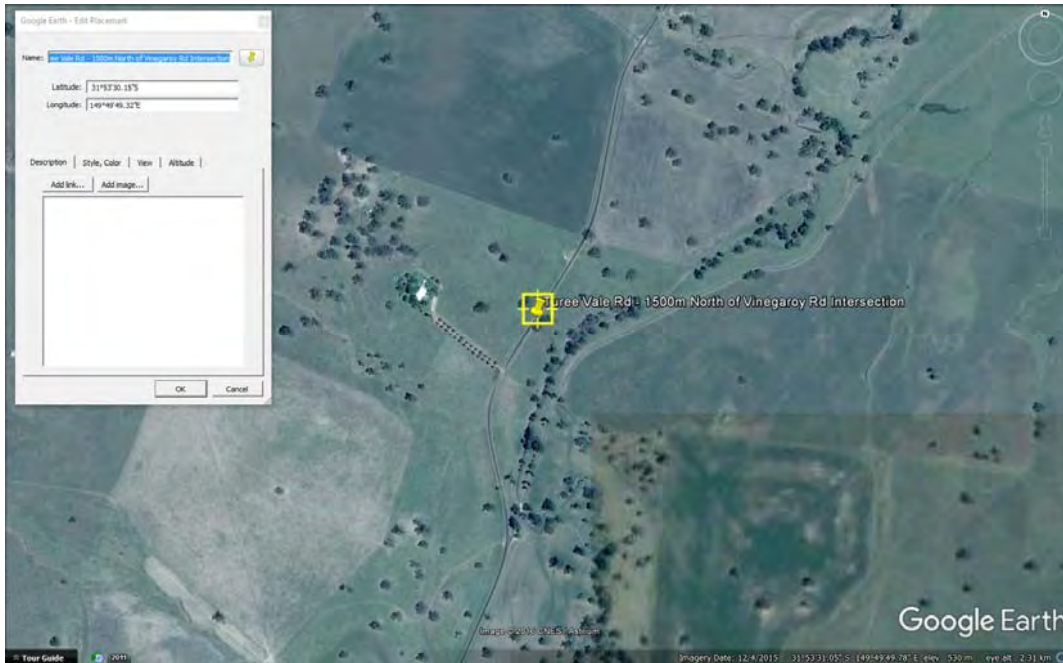


S127 – View looking to Pipe Culvert



S127 – Pothole on Road Caused by Rutting

S128 – Turee Vale Rd - 1500m North of Vinegaroy Rd Intersection
Pipe Culvert of Unknown Dimensions
Unknown Condition

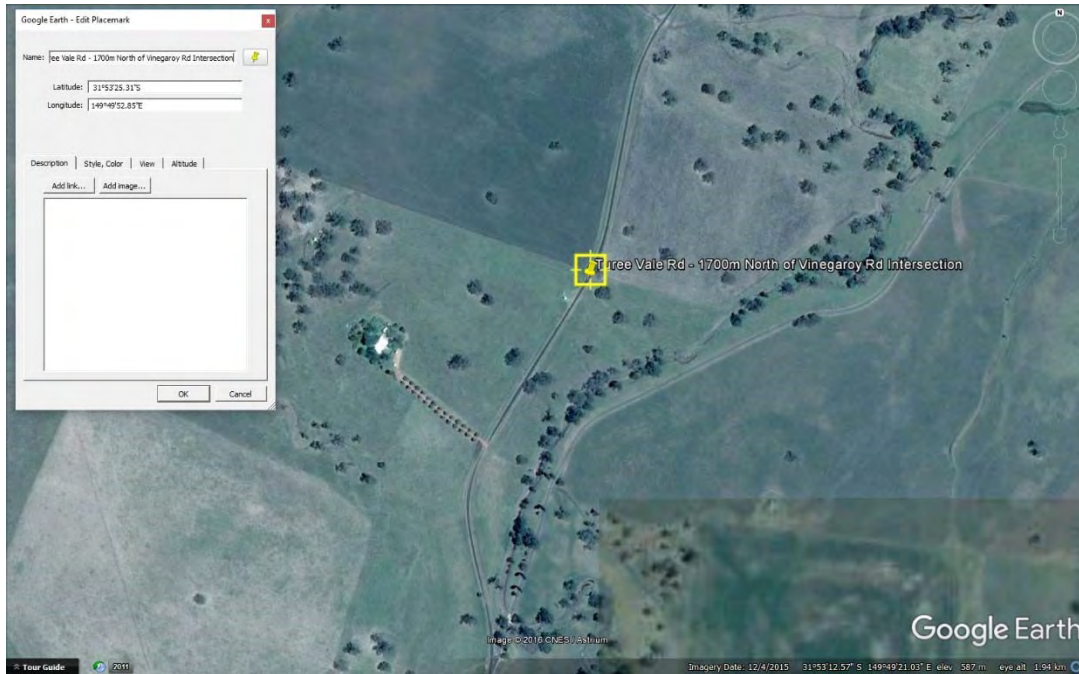


S128 – Location Plan



S128 – View to North

S129 - Turee Vale Rd - 1700m North of Vinegaroy Rd Intersection
Pipe Culvert of Unknown Dimensions
Unknown Condition



S129 – Location Plan

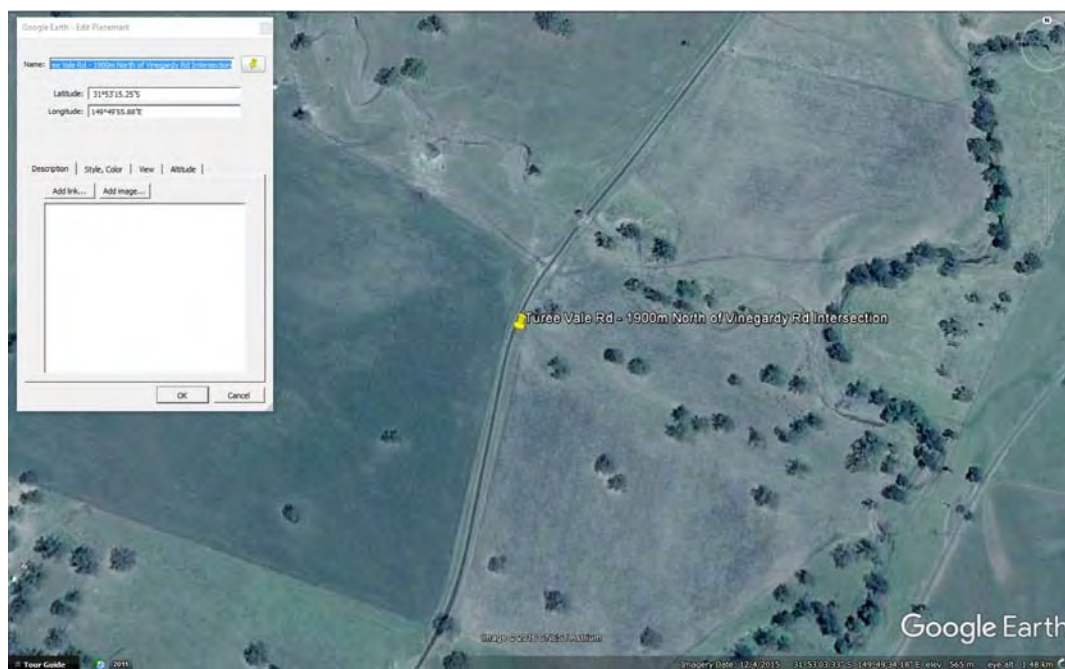


S129 – View to South

S130 - Turee Vale Rd - 1900m North of Vinegaroy Rd Intersection

Pipe Culvert,

Poor Condition and Serviceable, upgrade may be required



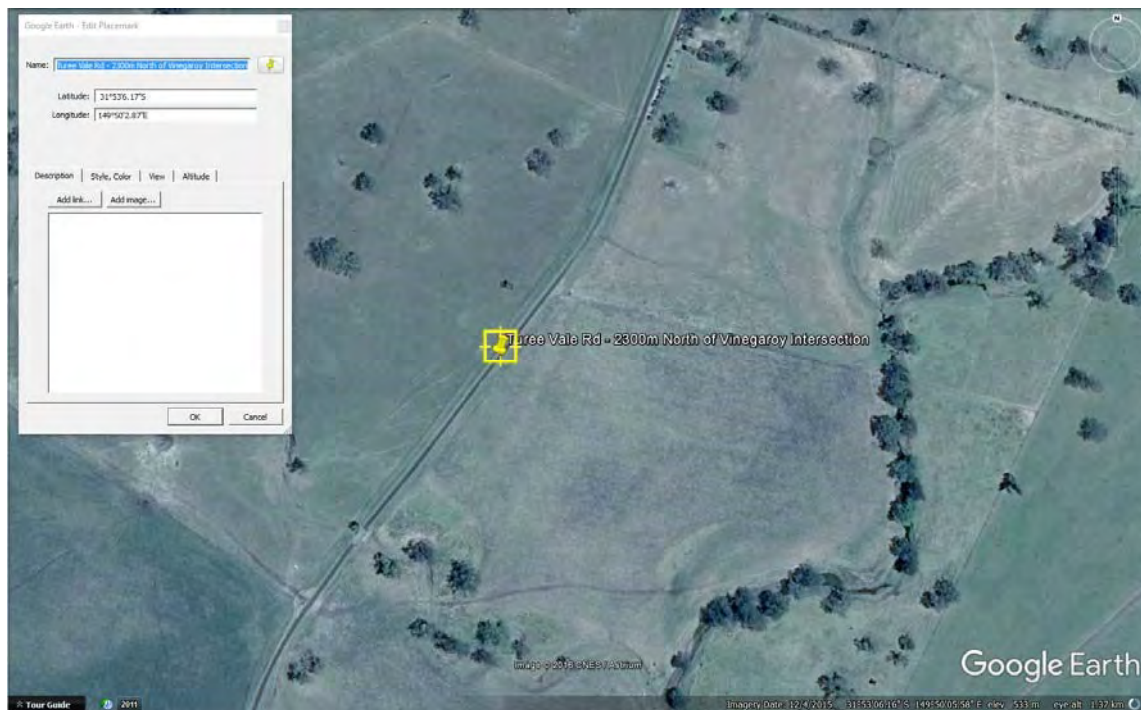
S130 – Location Plan

S131 - Turee Vale Rd - 2300m North of Vinegaroy Intersection

Possible Pipe Culvert Location,

Known potholes at location.

Unknown Condition



S131 - Location Plan

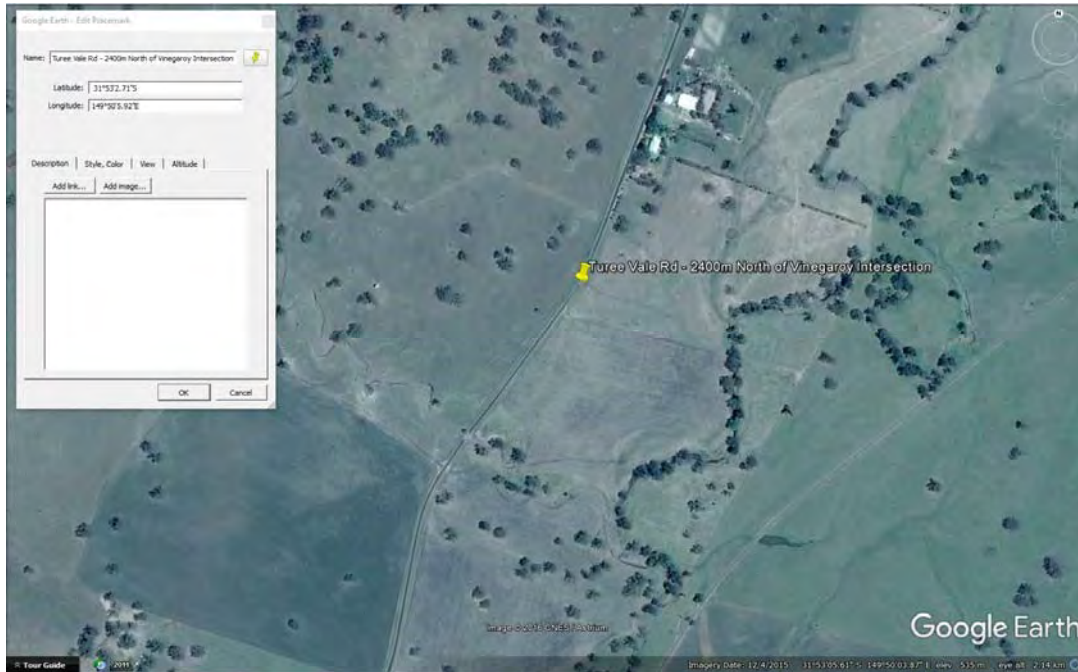
S132 - Turee Vale Rd - 2300m North of Vinegaroy Intersection

Possible Pipe Culvert Location,

Known Potholes at Location.

Unknown Condition

Upgrade may be required

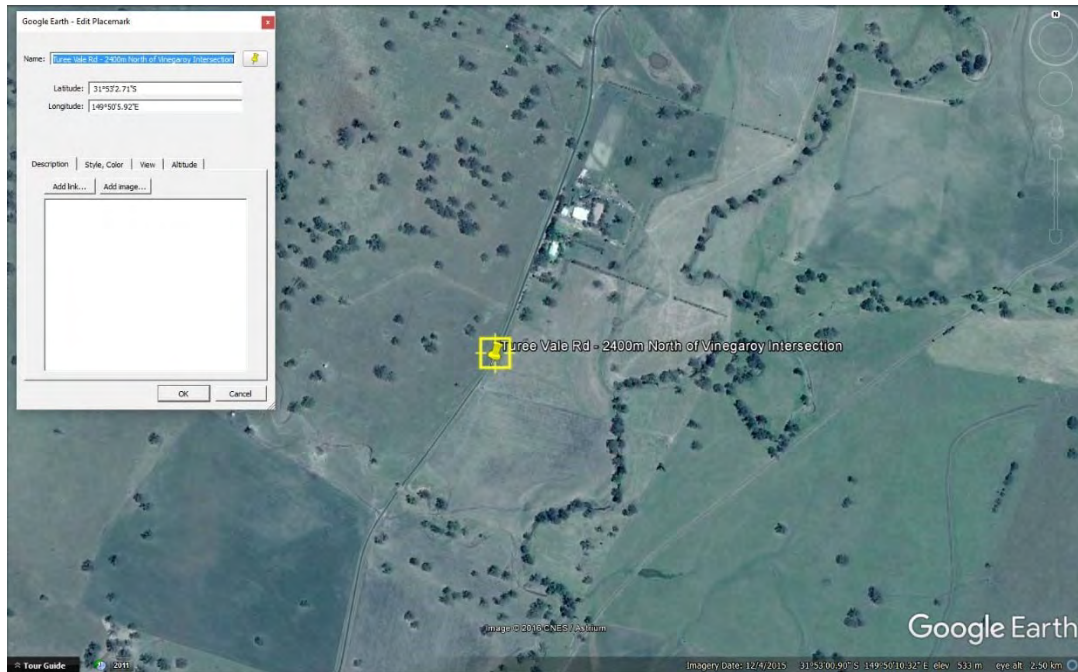


S132 – Location Plan

S133 – Turee Vale Rd - 2400m North of Vinegaroy Intersection

600mm Pipe Culvert with no headwall.

Moderate Condition and Serviceable

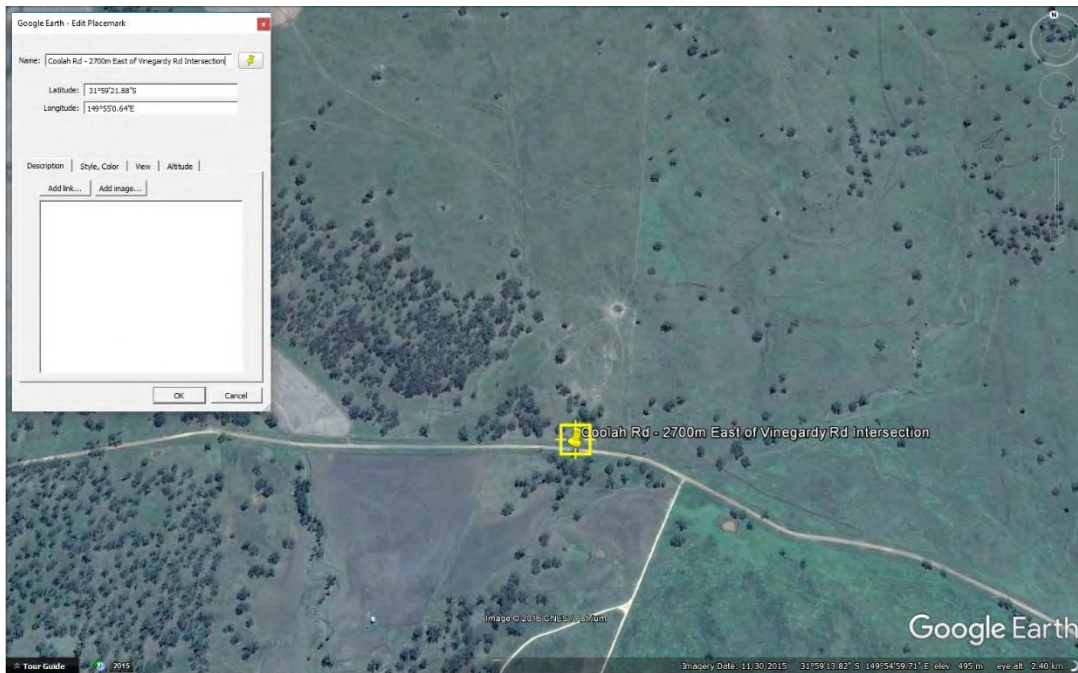
**S133 – Location Plan****S133 – View to North**



S133 – 600mm Pipe Culvert

S134 - Coolah Rd - 2700m East of Vinegaroy Rd Intersection

Pipe culvert is required at this location as water is evidently washing over the road

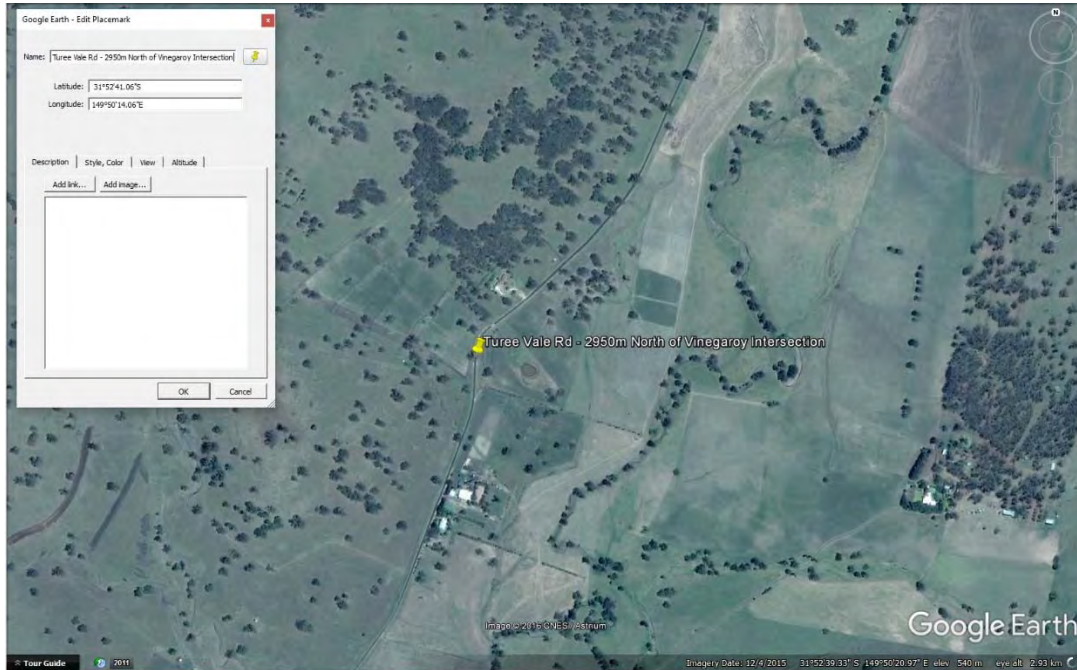


S134 – Location Plan



S134 – View to West

S135 – Turee Vale Rd - 2950m North of Vinegaroy Intersection
675mm Pipe Culvert
Moderate Condition and Serviceable

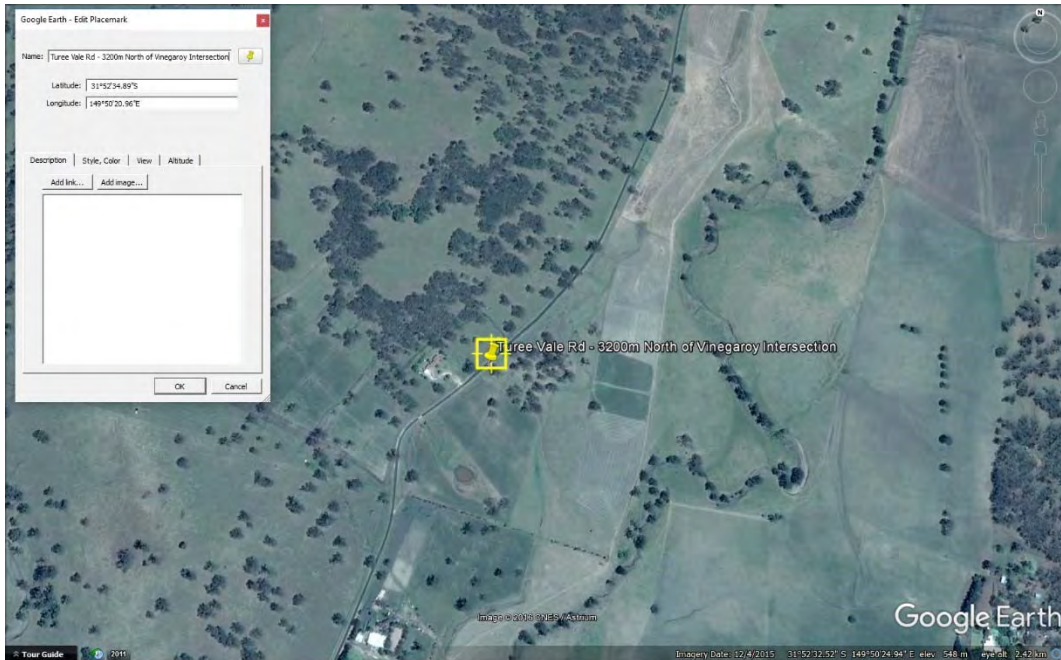


S135 – Location Plan



S135 – View to North

S136 – Turee Vale Rd - 3200m North of Vinegaroy Intersection
450mm Pipe Culvert
Fair Condition and Serviceable

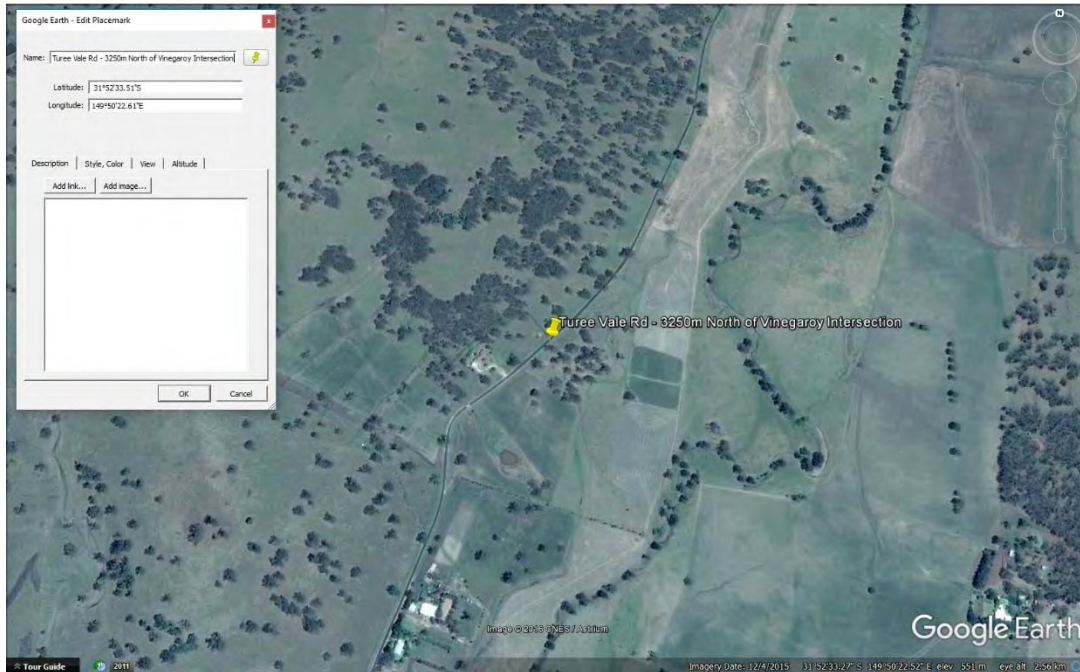


S136 – Location Plan



S136 – View to North

S137 - Turee Vale Rd - 3250m North of Vinegaroy Intersection
Pipe Culvert of Unknown Dimensions
Unknown Condition

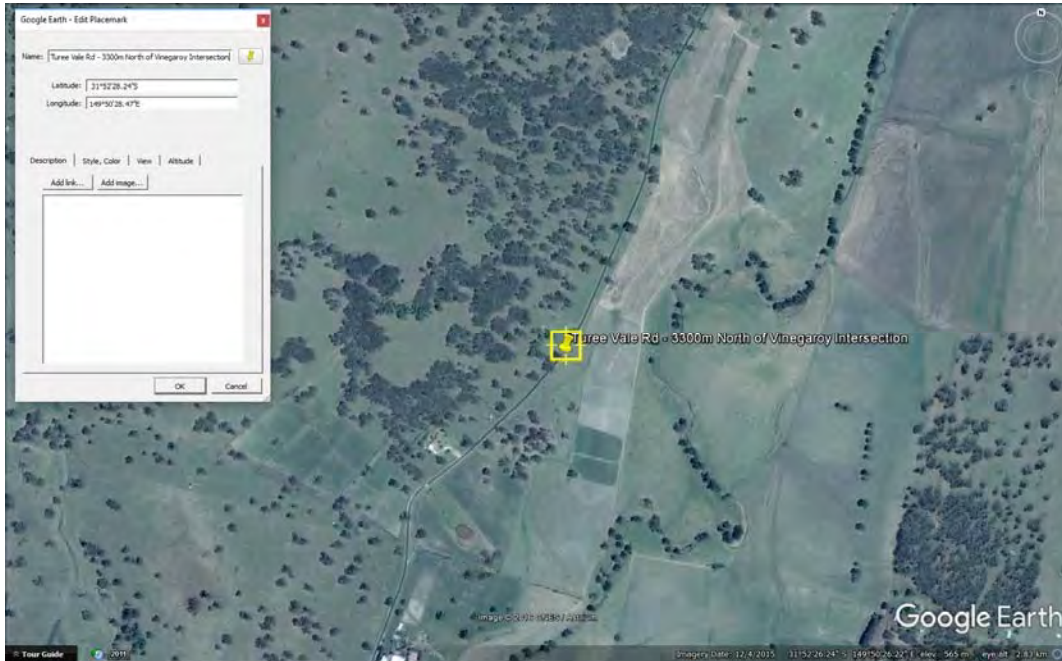


S137 – Location Plan



S137 – View to North

S138 - Turee Vale Rd - 3300m North of Vinegaroy Intersection
Pipe Culvert of Unknown Dimensions
Unknown Condition



S138 – Location Plan

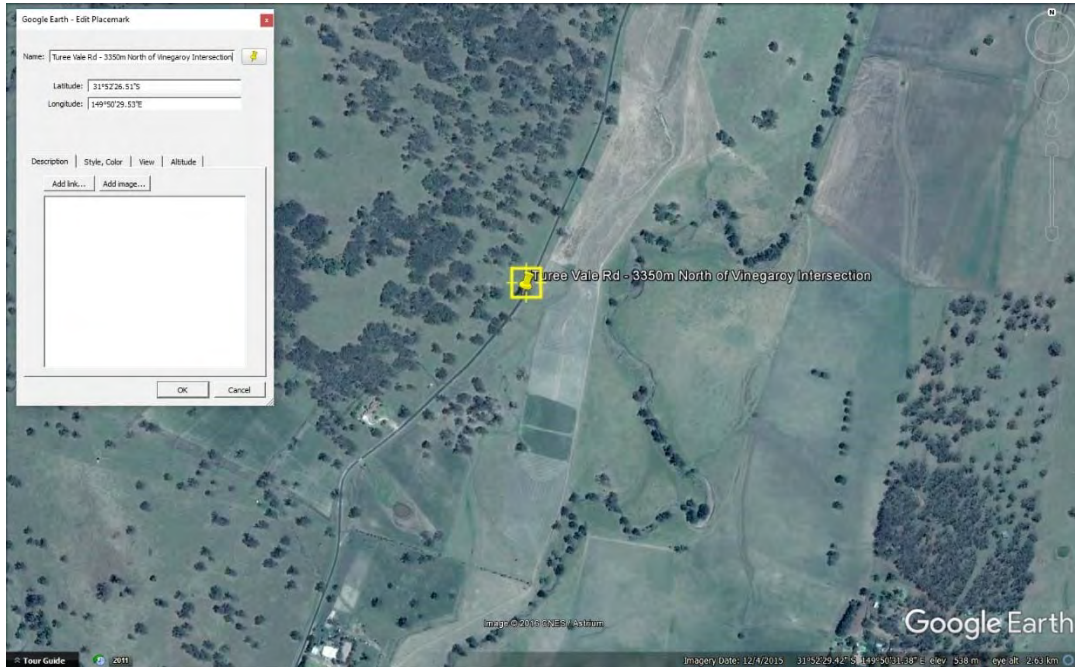


S138 – View to North

S139 - Turee Vale Rd - 3350m North of Vinegaroy Intersection

Dual 600mm Pipe Culvert

Good Condition and Serviceable



S139 – Location Plan



S139 – View to North



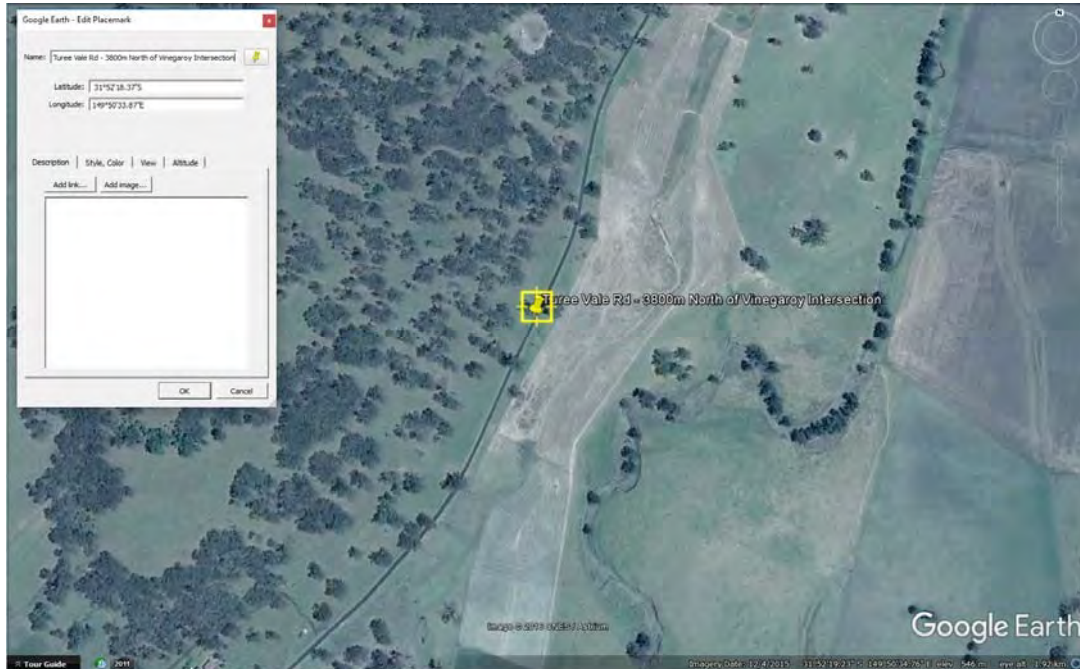
S139 – Dual 600mm Pipe Culvert

S140 – Turee Vale Rd - 3800m North of Vinegaroy Intersection

375mm Pipe Culvert,

Cracked headwall may not last through life of project

Poor Condition and serviceable



S140 – Location Plan

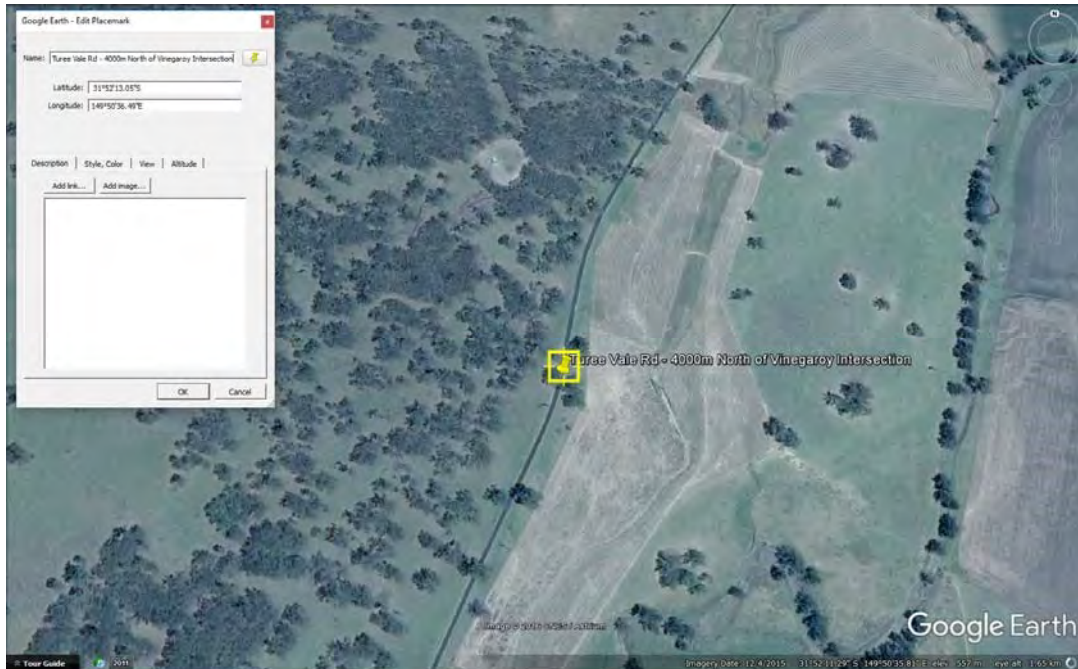


S140 – View to North



S140 – 375mm Pipe Culvert

S141 – Turee Vale Rd - 3800m North of Vinegaroy Intersection
1200mm-450mm Reinforced Concrete Box Culvert
Moderate Condition and Serviceable



S141 – Location Plan



S141 – View to North

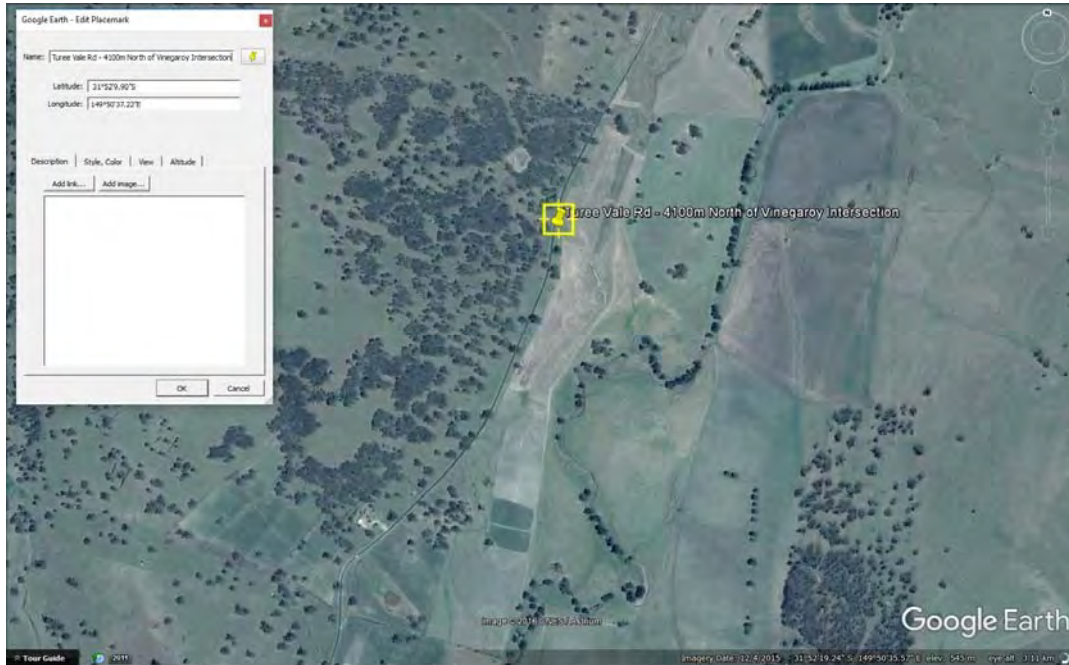


S141 - Parts of the Surface has been polished

S142 – Turee Vale Rd - 4100m North of Vinegaroy Intersection

450mm Pipe Culvert

Fair Condition and Serviceable



S142 – Location Plan



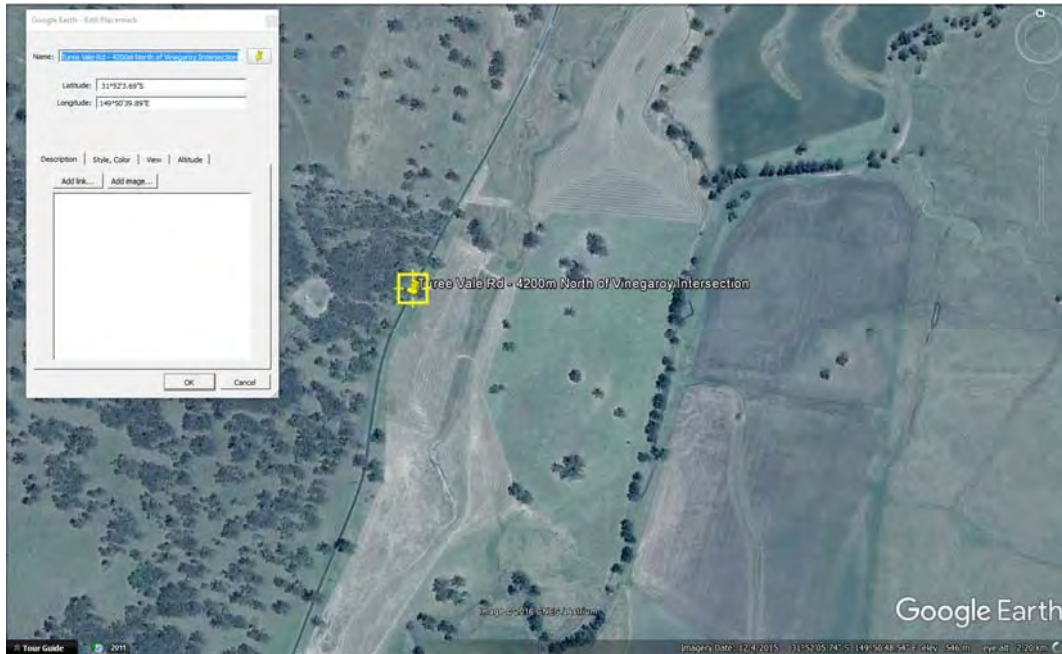
S142 – View to North



S142 - 450mm Pipe Culvert

S143 – Turee Vale Rd - 4200m North of Vinegaroy Intersection

Pipe Culvert of Unknown Dimensions,
Inaccessible at time of inspection. Unknown Condition

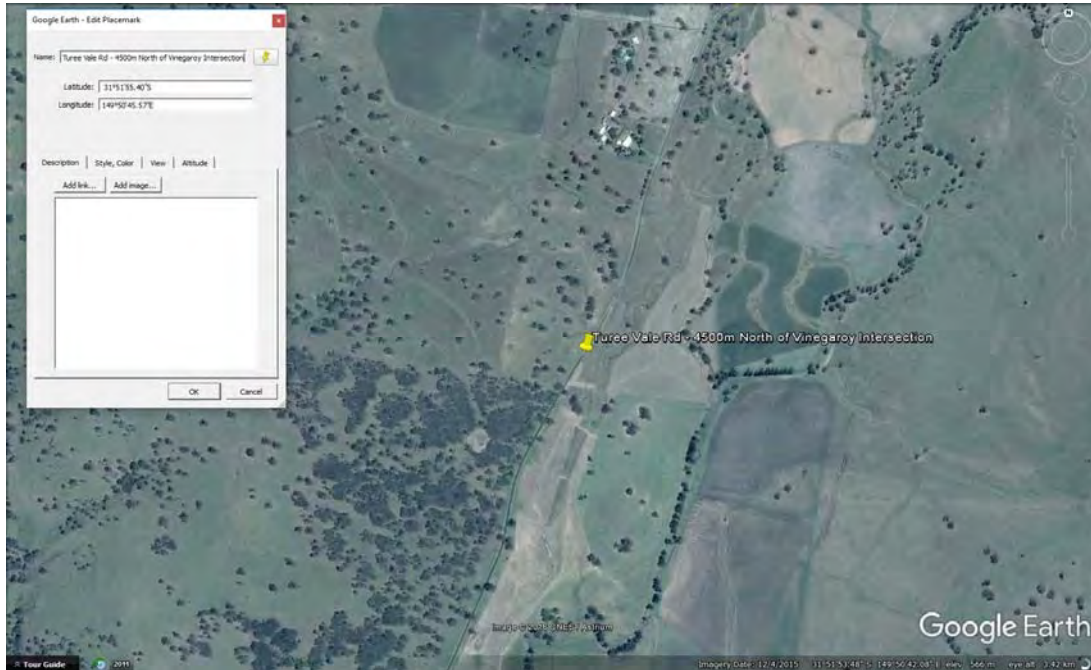


S143 – Location Plan



S143 - View to North

S144 – Turee Vale Rd - 4500m North of Vinegaroy Intersection
Dual 450mm Pipe Culvert
Unknown Condition

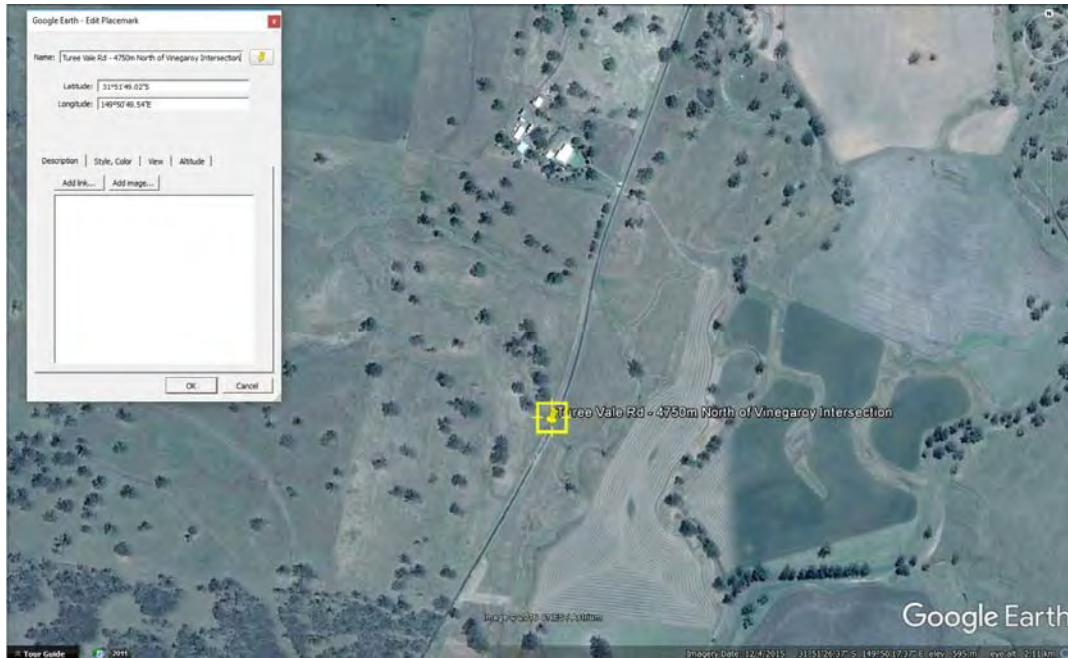


S144 - Location Plan

S145 – Turee Vale Rd - 4750m North of Vinegaroy Intersection

600mm Pipe Culvert, may require some Maintenance

Moderate Condition and Serviceable



S145 – Location Plan

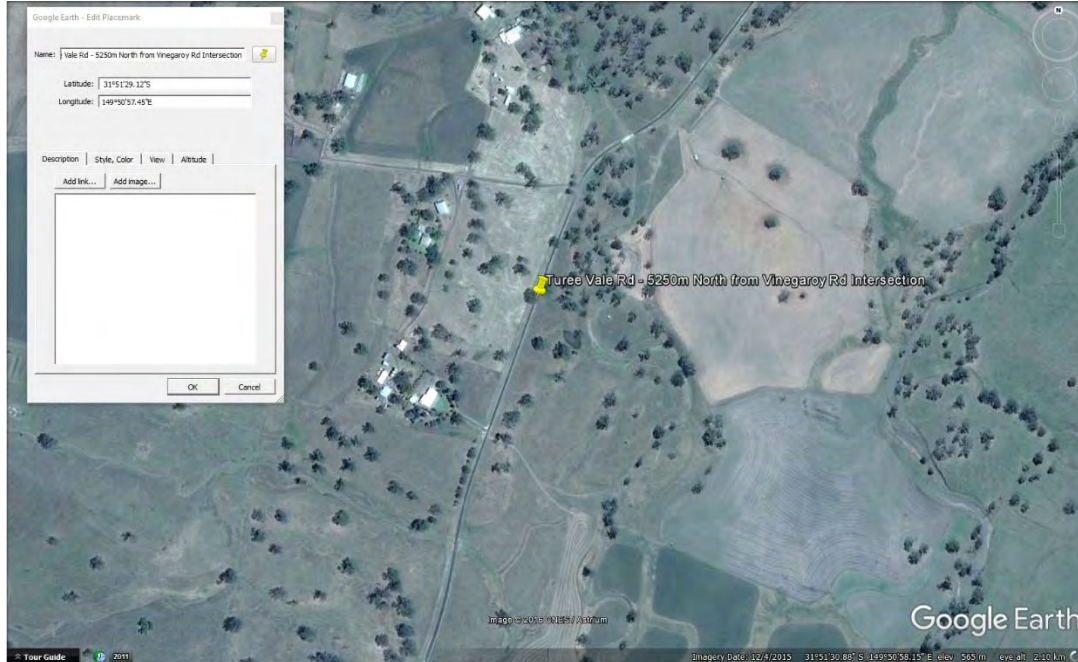


S145 - 600mm Pipe Culvert at top of Image

S145a - Turee Vale Rd - 5250m North from Vinegaroy Rd Intersection

525mm Pipe Culvert

Location is of Poor Condition, Will require upgrade otherwise it will further degrade over the course of the project



S145a – Location Plan




S145a – Road showing Edge Break



S145a – View towards 525mm Pipe Culvert

S146 – Turee Vale Rd - 5600m North from Vinegaroy Rd Intersection
Pipe Culvert of unknown Dimensions
Unknown Condition



S146 – Location Plan



S146 – View to North

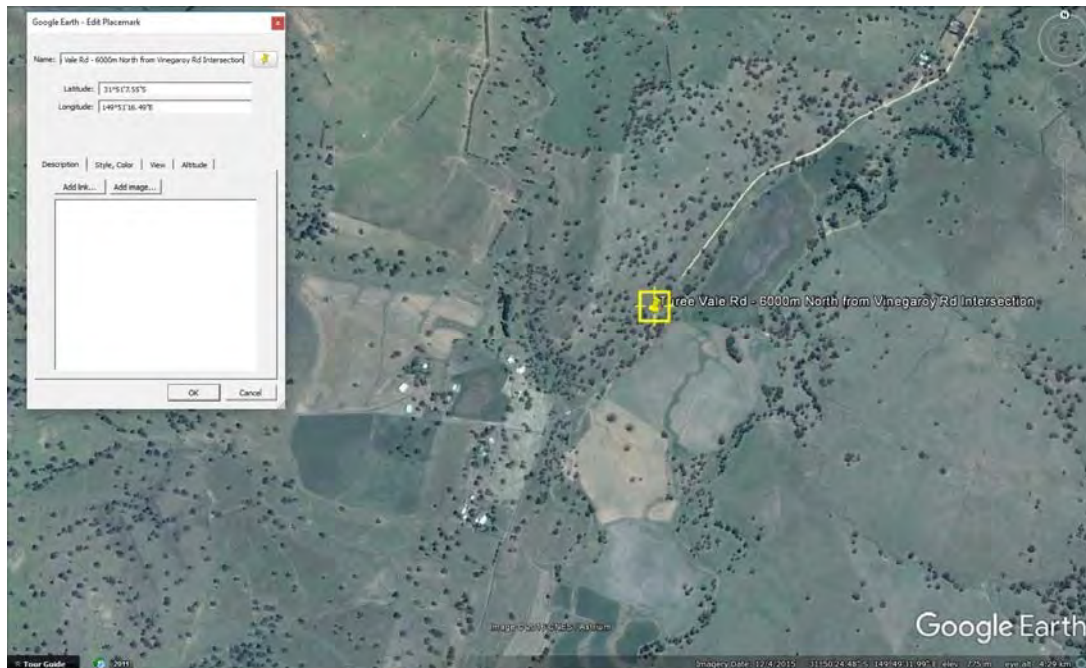


S146 – Road showing Cracking/Ravelling

S147 – Turee Vale Rd - 6000m North from Vinegaroy Rd Intersection

Pipe culvert of unknown dimensions

Inaccessible at time of inspection



S147 – Location Plan



S147 – Road in sub-par condition

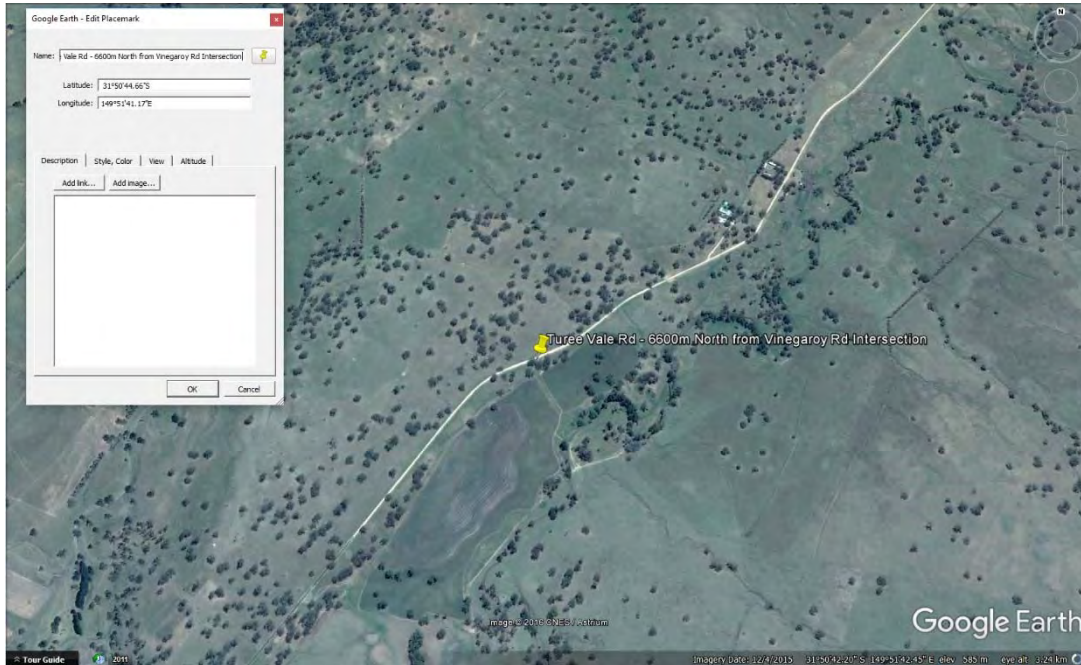


S147 – View to North

S148 – Turee Vale Rd - 6600m North from Vinegaroy Rd Intersection

375mm Pipe Culvert with no headwall

Moderate Condition and Serviceable



S148 – Location Plan



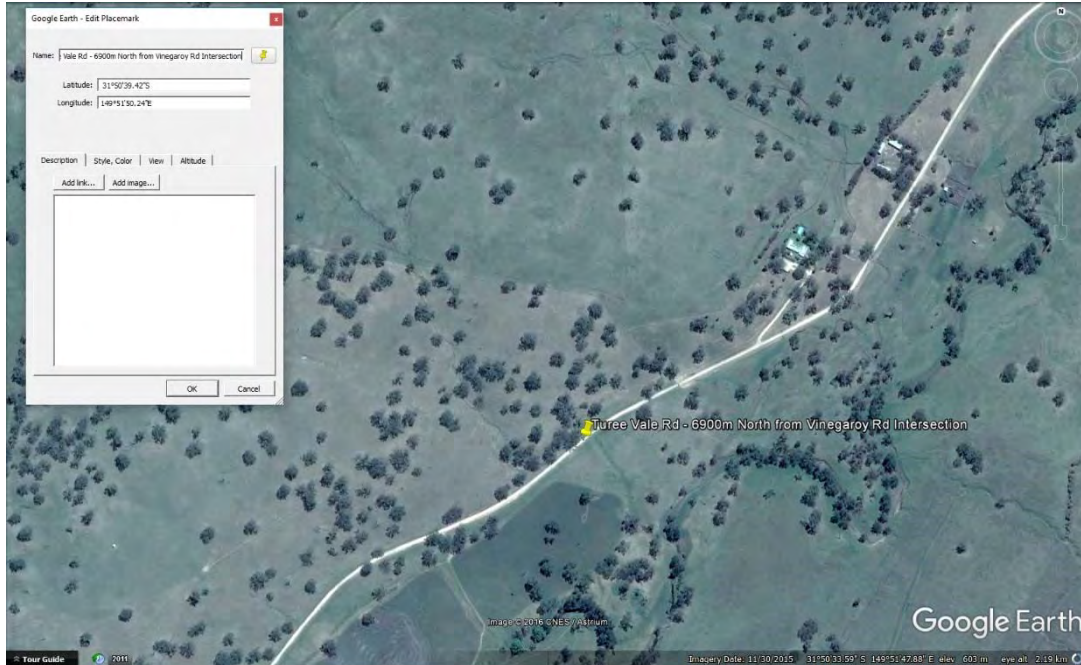
S148 – View to North

S149 – Turee Vale Rd - 6900m North from Vinegaroy Rd Intersection

Causeway with no low flow pipe,

Upgrade may be required

Moderate Condition and Serviceable



S149 – Location Plan



S149 – View to North

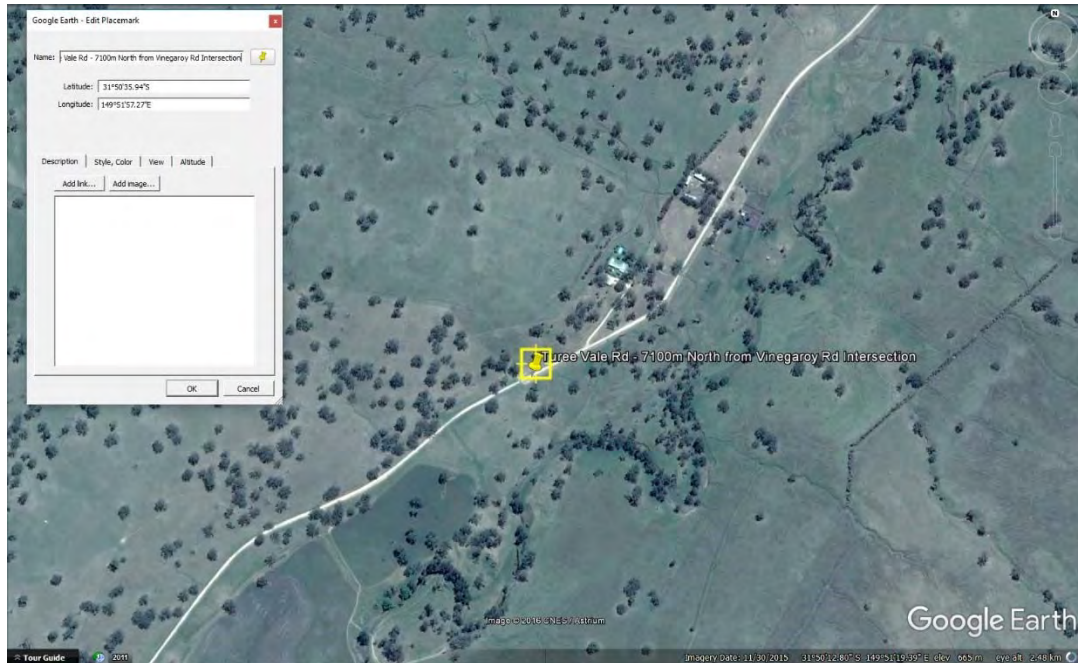
S150 – Turee Vale Rd - 7100m North from Vinegaroy Rd Intersection

Pipe Culvert

Damaged inlet and outlet

Upgrade likely to be required.

Moderate Condition and Serviceable



S150 – Location Plan



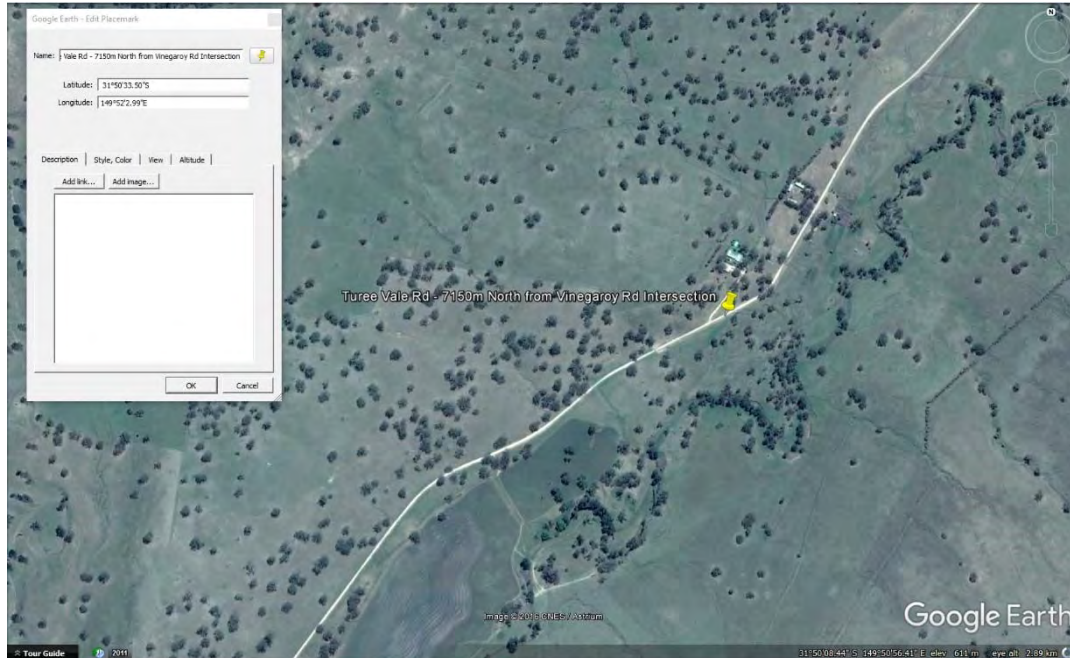
S150 – View to North

S151 – Turee Vale Rd - 7150m North from Vinegaroy Rd Intersection

Pipe Culvert

Blocked,

Will require Upgrade or maintenance



S151 – Location Plan

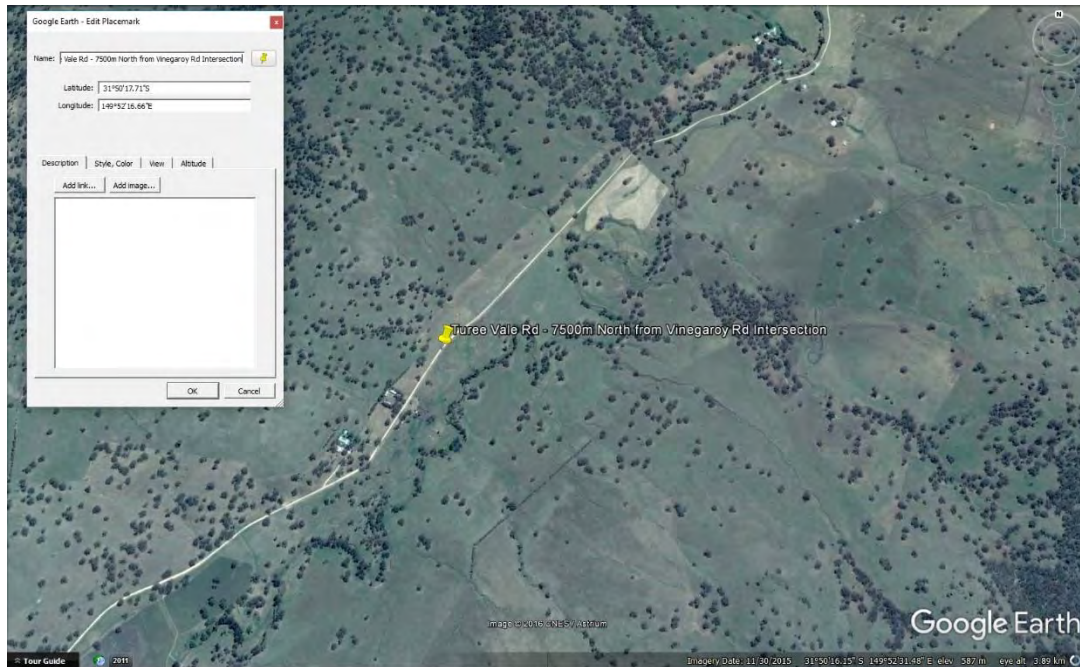


S151 – View to North



S151 – Blocked Pipe Culvert

S152 – Turee Vale Rd - 7500m North from Vinegaroy Rd Intersection
525mm Pipe Culvert
Unknown Condition and Serviceable

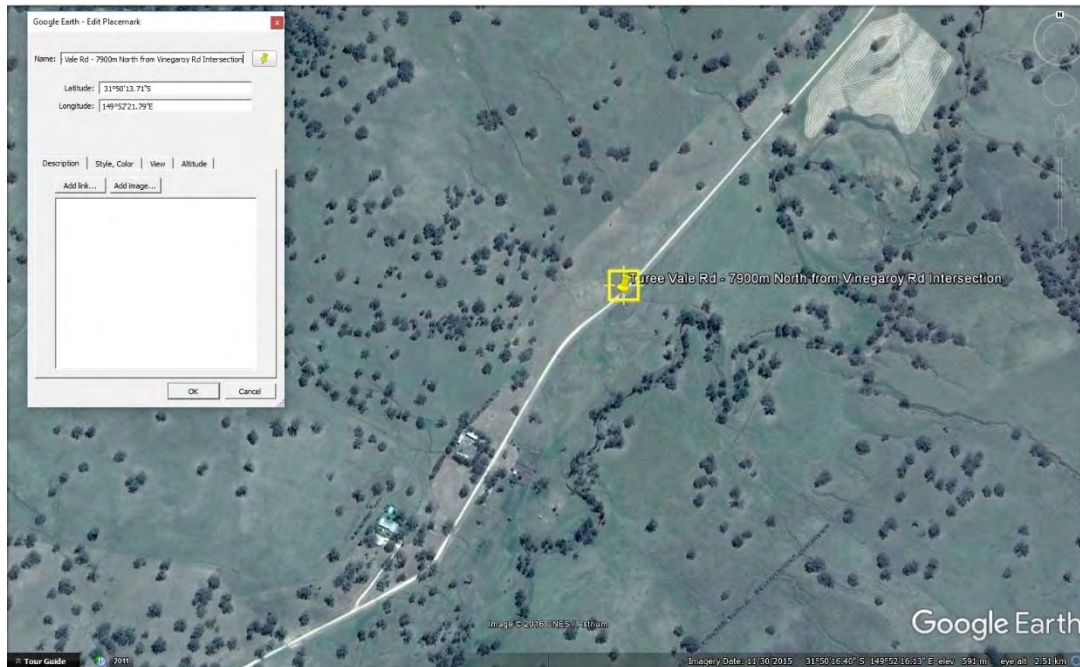


S152 – Location Plan



S152 - View to North

S153 – Turee Vale Rd - 7900m North from Vinegaroy Rd Intersection
Causeway, 600mm Pipe Culvert
Moderate Condition and Serviceable



S153 – Location Plan



S153 – View to North



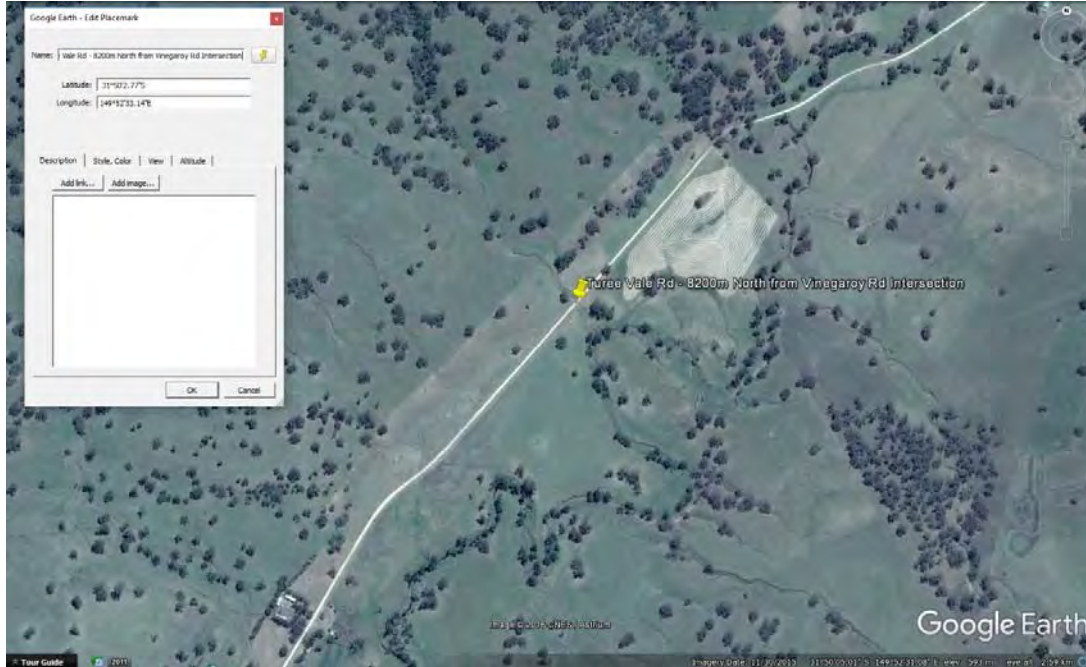
S153 – 600mm Pipe Culvert

S154 – Turee Vale Rd - 8200m North from Vinegaroy Rd Intersection

Causeway

Poor Condition and Serviceable,

Upgrade likely to be required.

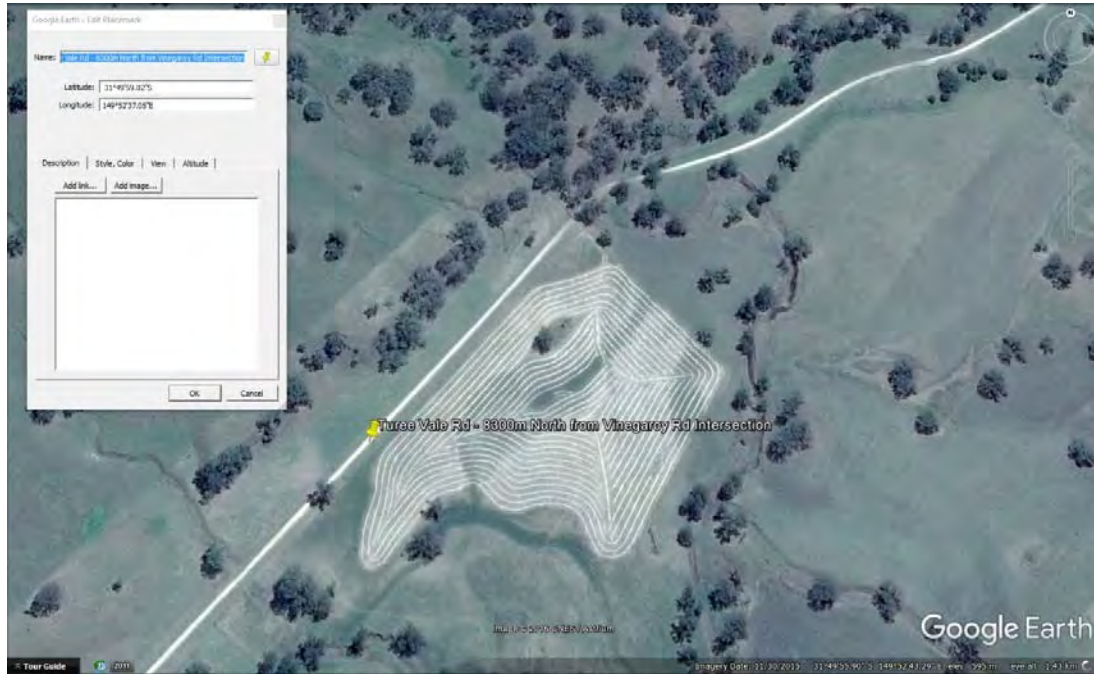


S154 – Location Plan



S154 – View of Causeway, Water damage shown on close side

S155 – Turee Vale Rd - 8300m North from Vinegaroy Rd Intersection
450mm Pipe Culvert
Fair Condition and Serviceable



S155 – Location Plan

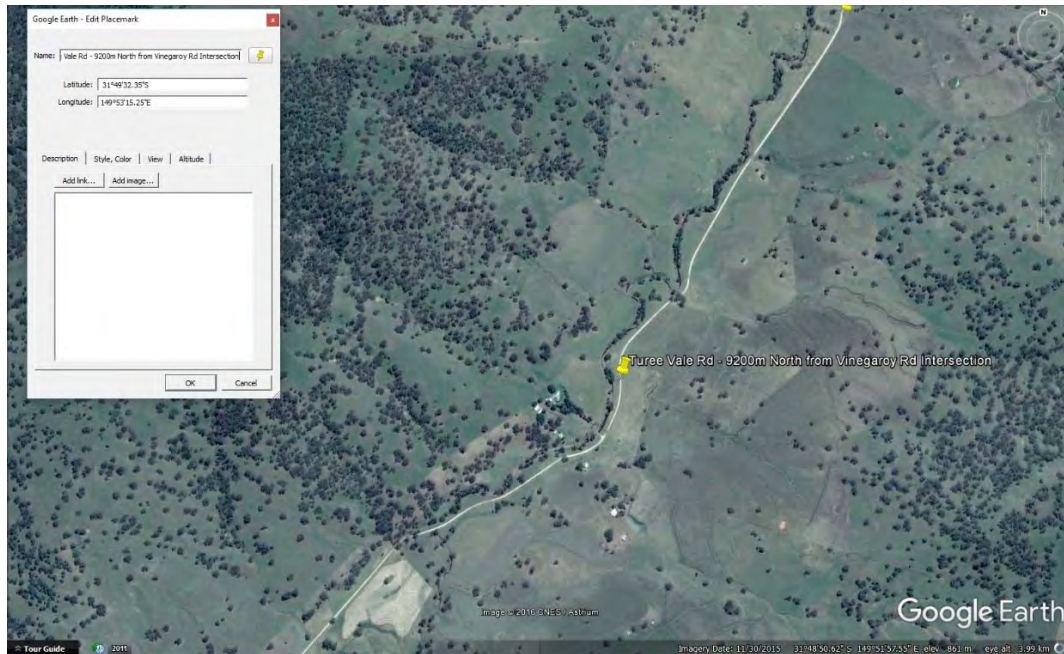


S155 – View to North



S155 – View over 450mm Pipe Culvert

S156 - Turee Vale Rd - 9200m North from Vinegaroy Rd Intersection
Causeway, 1500mm-600mm Reinforced Concrete Box Culvert
Good Condition and Serviceable



S156 - Location Plan

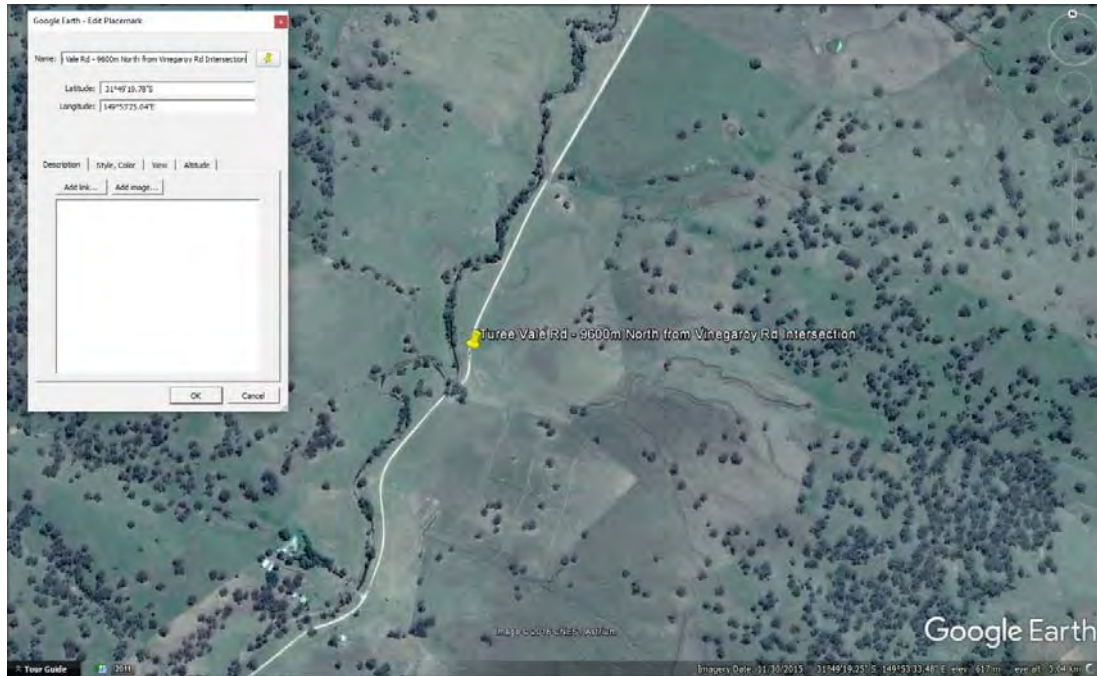


S156 – View to North

S157 – Turee Vale Rd - 9600m North from Vinegaroy Rd Intersection

Causeway, a culvert will be needed for this location

Poor Condition and Serviceable



S157 – Location Plan



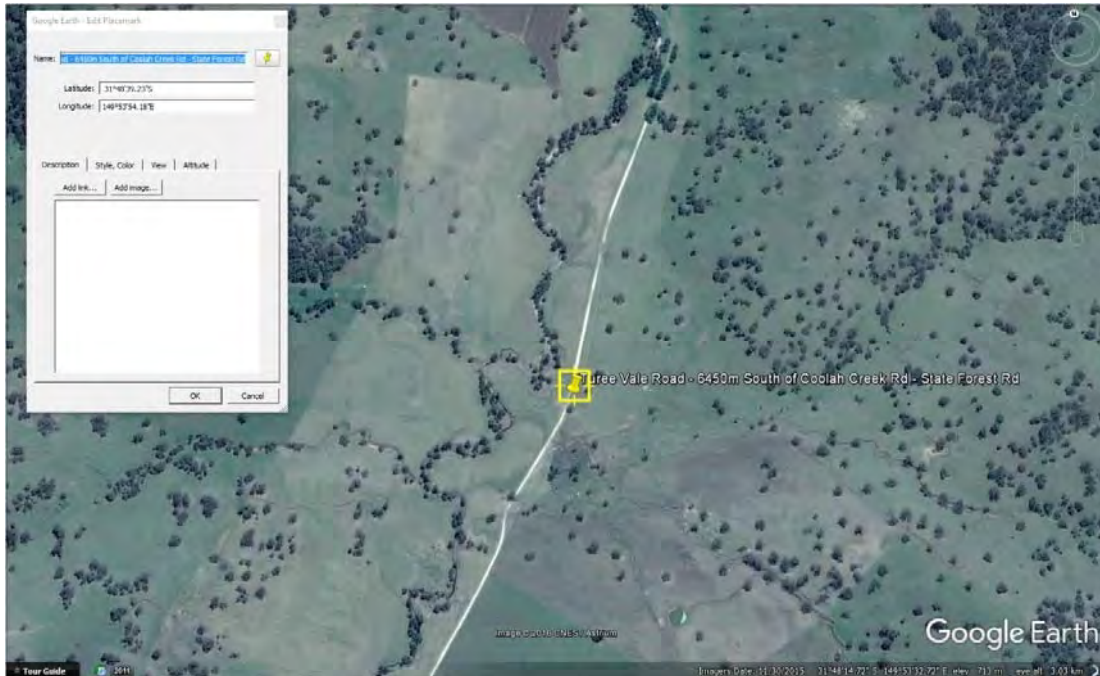
S157 – View to South

Level 2, 39 Sherwood Road
Toowong QLD 4066

mail@icubed.com.au
www.icubed.com.au

P: 07 3870 8888

S158 - Turee Vale Road - 6450m South of Coolah Creek Rd - State Forest Rd
Causeway, A Culvert will be needed for this location
Poor Condition and Serviceable

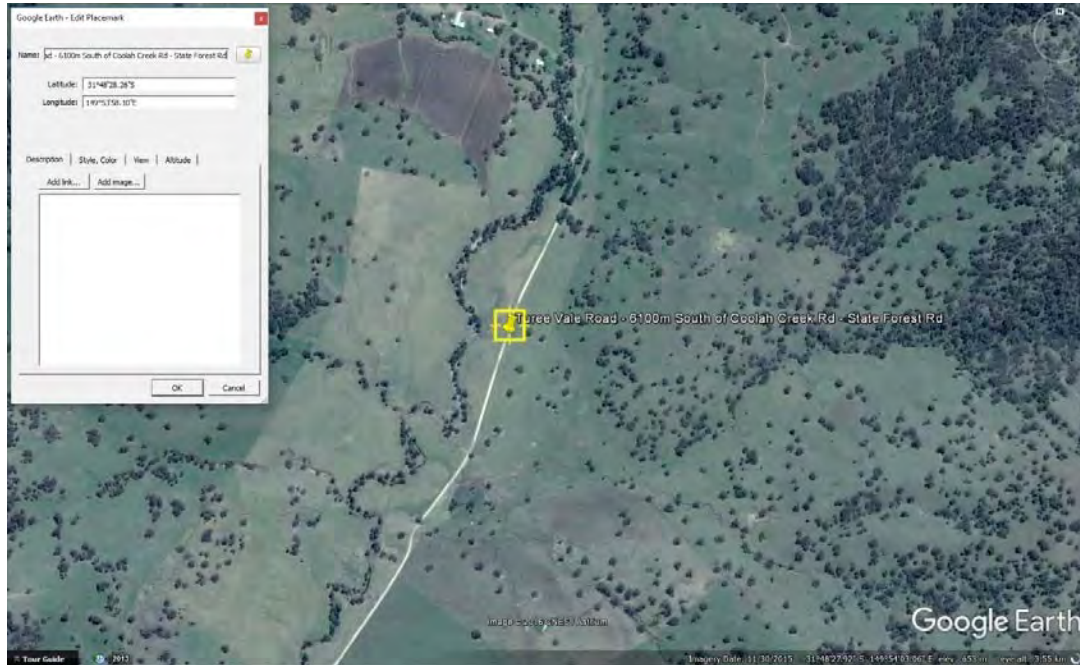


S158 – Location Plan



S158 – View to North

S159 – Turee Vale Road - 6450m South of Coolah Creek Rd - State Forest Rd
Causeway, 450mm Pipe Culvert
Excellent Condition and Service



S159 – Location Plan

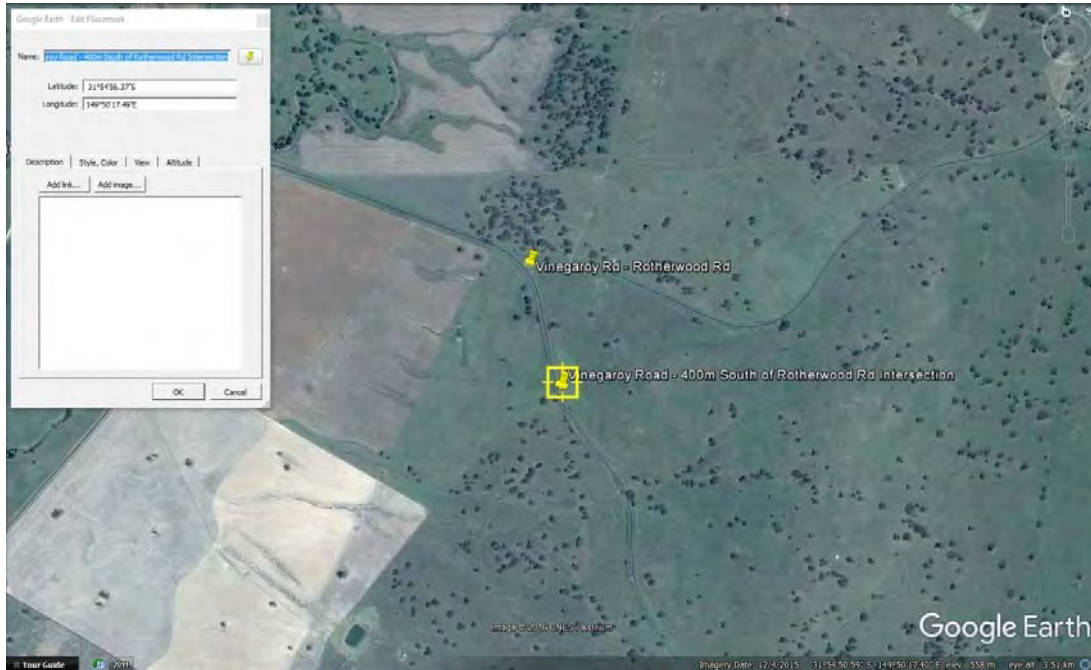


S159 – 450mm Pipe Culvert

S160 – Vinegaroy Road - 400m South of Rotherwood Rd Intersection

450mm Pipe Culvert

Fair Condition and Serviceable, requires maintenance



S160 – Location Plan



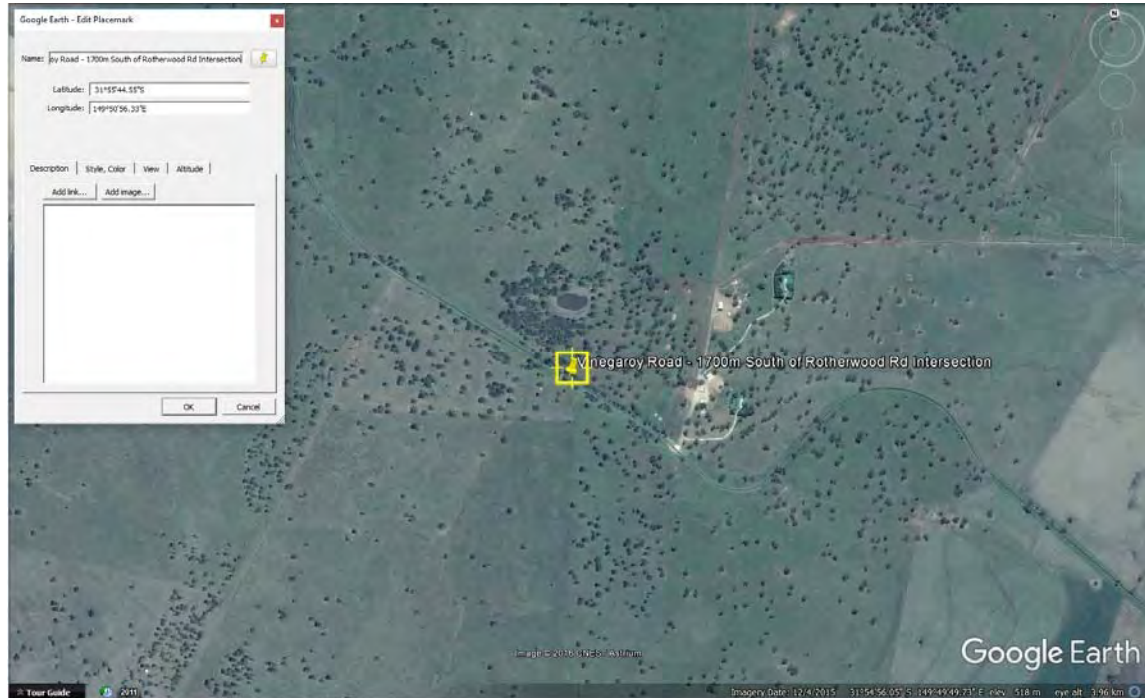
S160 – 450mm Pipe Culvert

S161 – Vinegaroy Road - 1700m South of Rotherwood Rd Intersection

Concrete causeway with bitumen seal

Single Span 1500mm Square Reinforced Concrete Box Culvert

Good Condition and Serviceable



S161 – Location Plan



S161 - View to North



S161 - 1500mm Square Reinforced Concrete Box Culvert

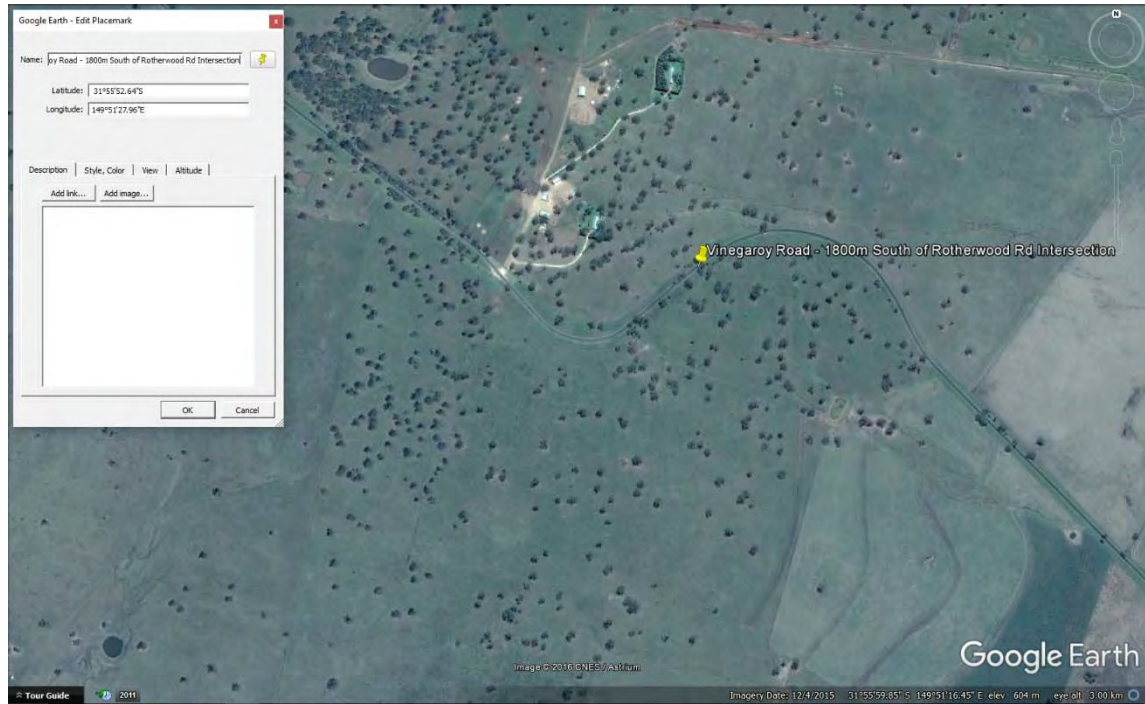
S162 – Vinegaroy Road - 1800m South of Rotherwood Rd Intersection

Concrete culvert

Culvert inaccessible at time of inspection,

Dimensions unknown

Condition unknown

**S162- Location Plan**

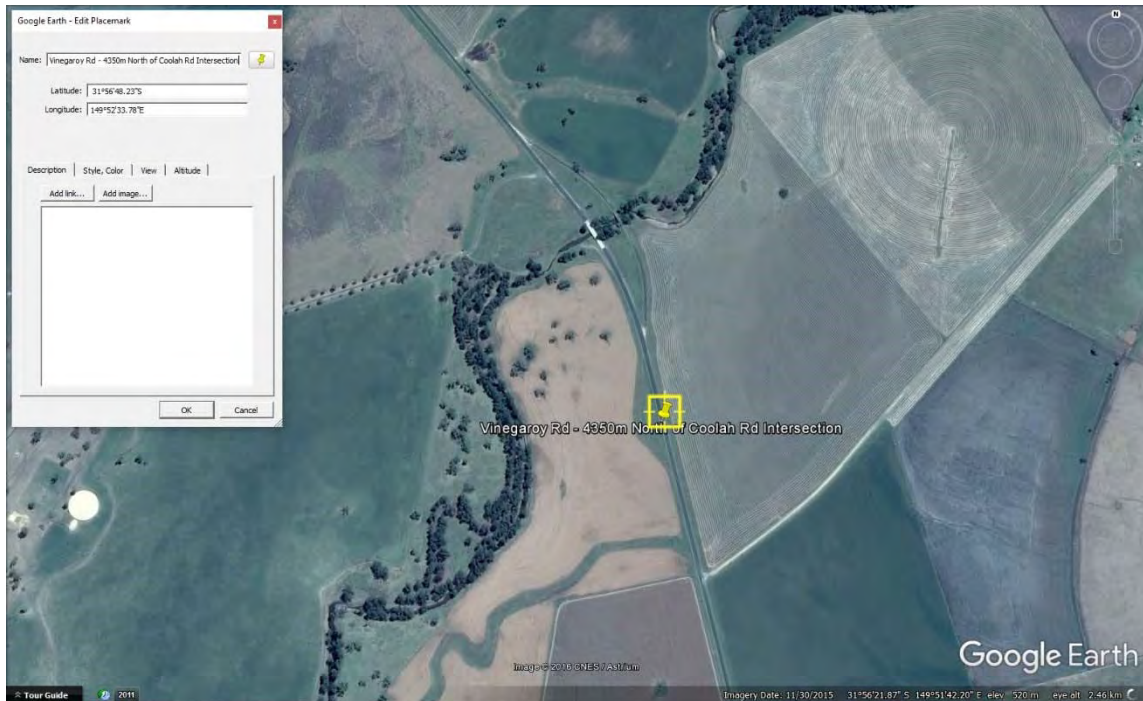


S162- View to West



S162- View to Culvert

S163 – Vinegaroy Rd - 4350m North of Coolah Rd Intersection
600mm Pipe Culvert
Fair Condition and Serviceable



S163 – Location Plan



S163 – 600mm Pipe Culvert
Level 2, 39 Sherwood Road
Toowong QLD 4066

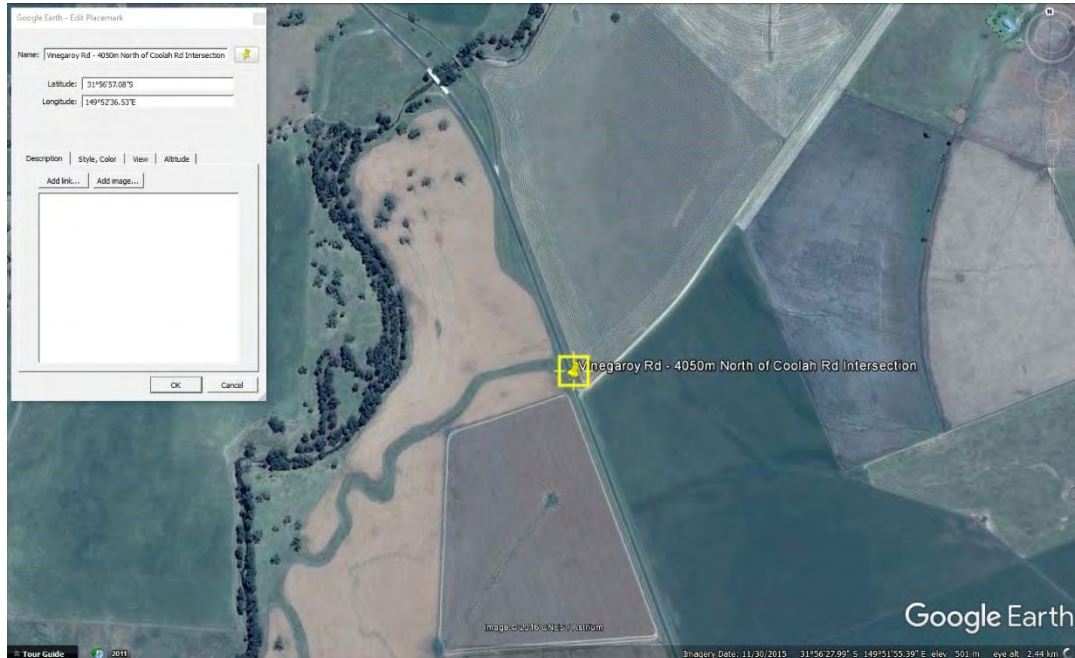
mail@icubed.com.au
www.icubed.com.au

P: 07 3870 8888

S164 – Vinegaroy Rd - 4050m North of Coolah Rd Intersection

Dual 600mm Pipe Culvert

Good Condition and Serviceable

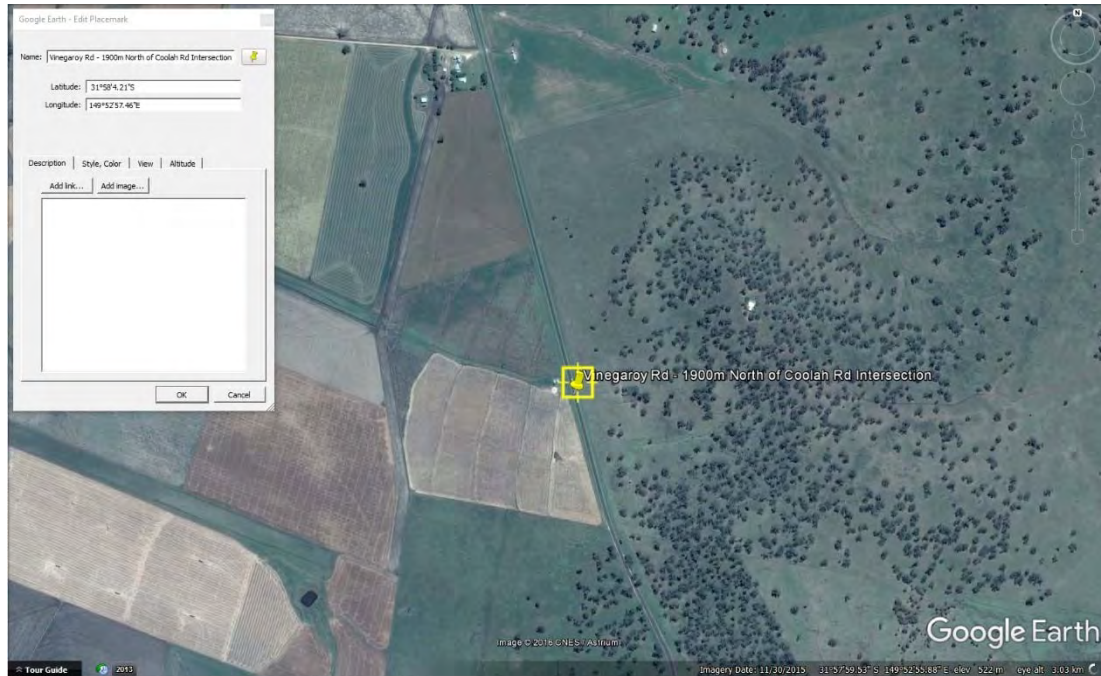


S164 – Location Plan



S164 – Dual 600m Pipe Culvert

S165 – Vinegaroy Rd - 1900m North of Coolah Rd Intersection
450mm Pipe Culvert,
Unknown Condition

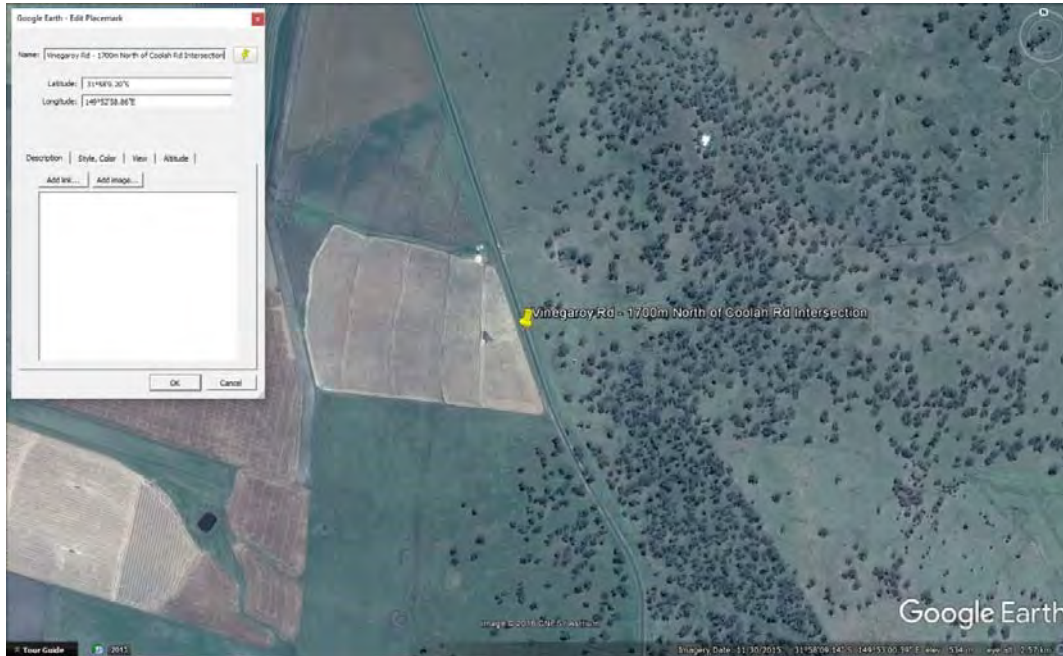


S165 – Location Plan

S166 – Vinegaroy Rd - 1700m North of Coolah Rd Intersection

750mm Pipe Culvert

Good Condition and Serviceable



S166 – Location Plan



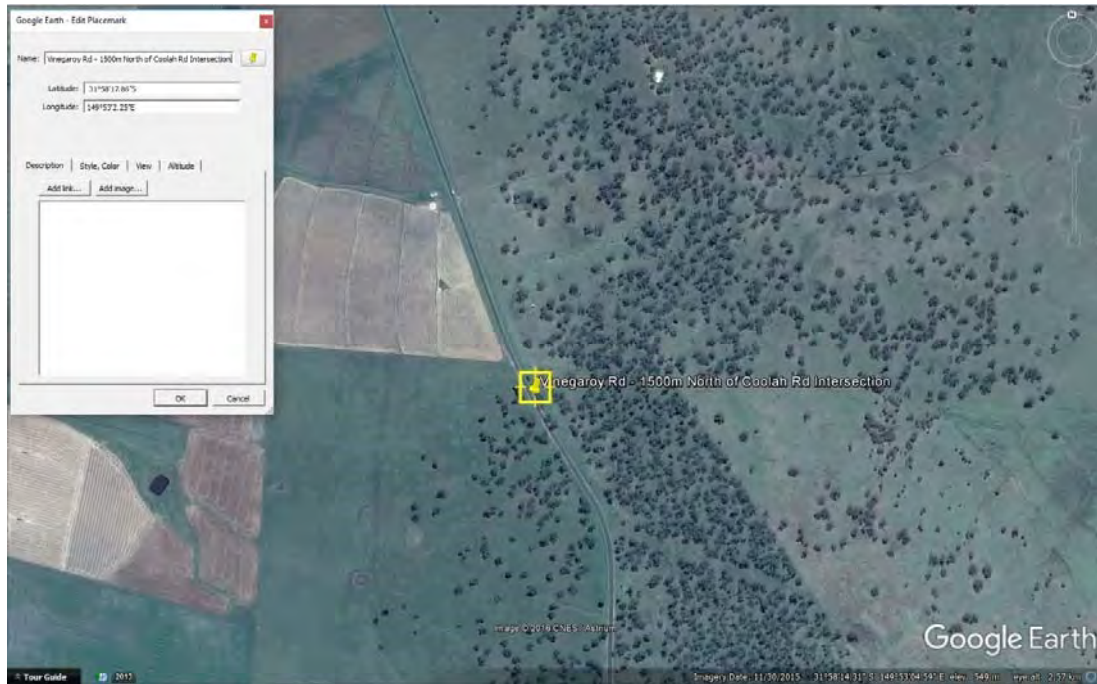
S166 - 750mm Pipe Culvert

S167 – Vinegaroy Rd - 1500m North of Coolah Rd Intersection

450m Pipe Culvert,

No Recent Photos

Unknown Condition

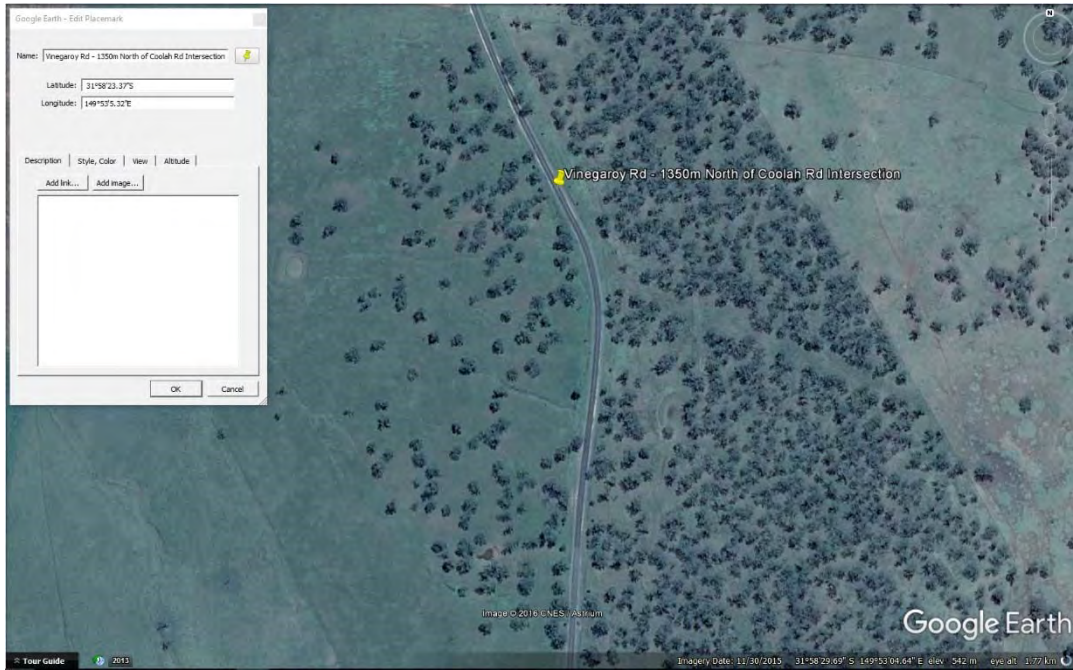


S167 – Location Plan

S168 – Vinegaroy Rd - 1350m North of Coolah Rd Intersection

450mm Pipe Culvert

Fair Condition and Serviceable

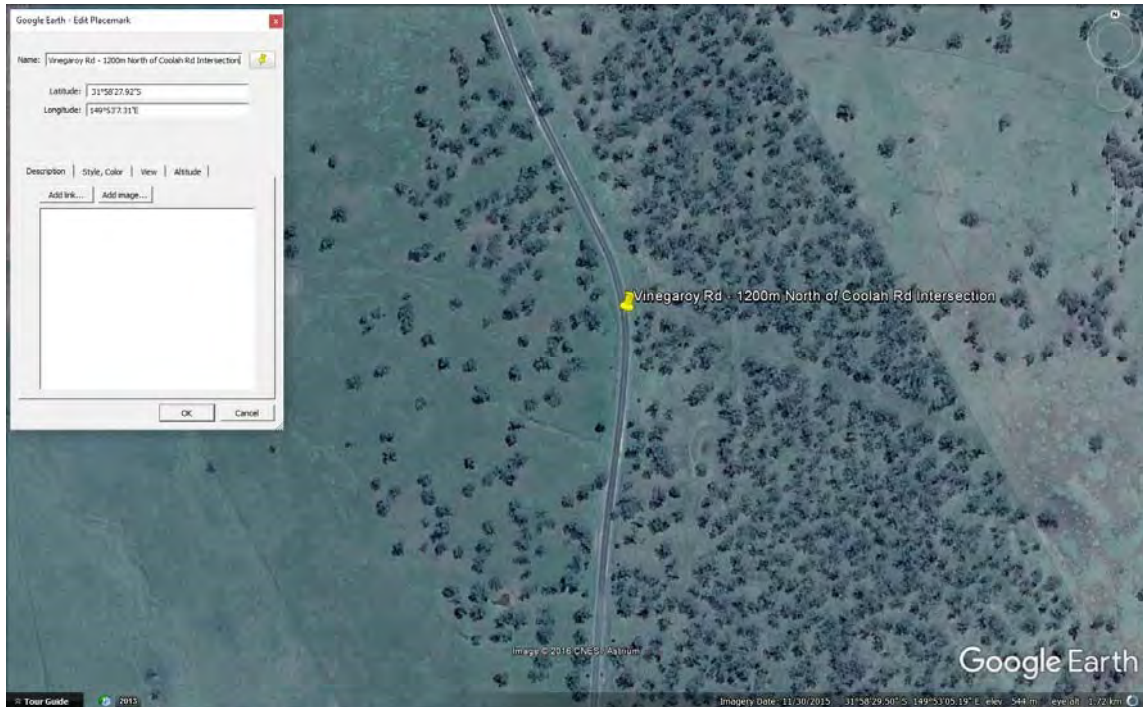


S168 - Location Plan



S168 - 450mm Pipe Culvert

S169 – Vinegaroy Rd - 1200m North of Coolah Rd Intersection
450mm Pipe Culvert
Moderate Condition and Serviceable



S169 – Location Plan

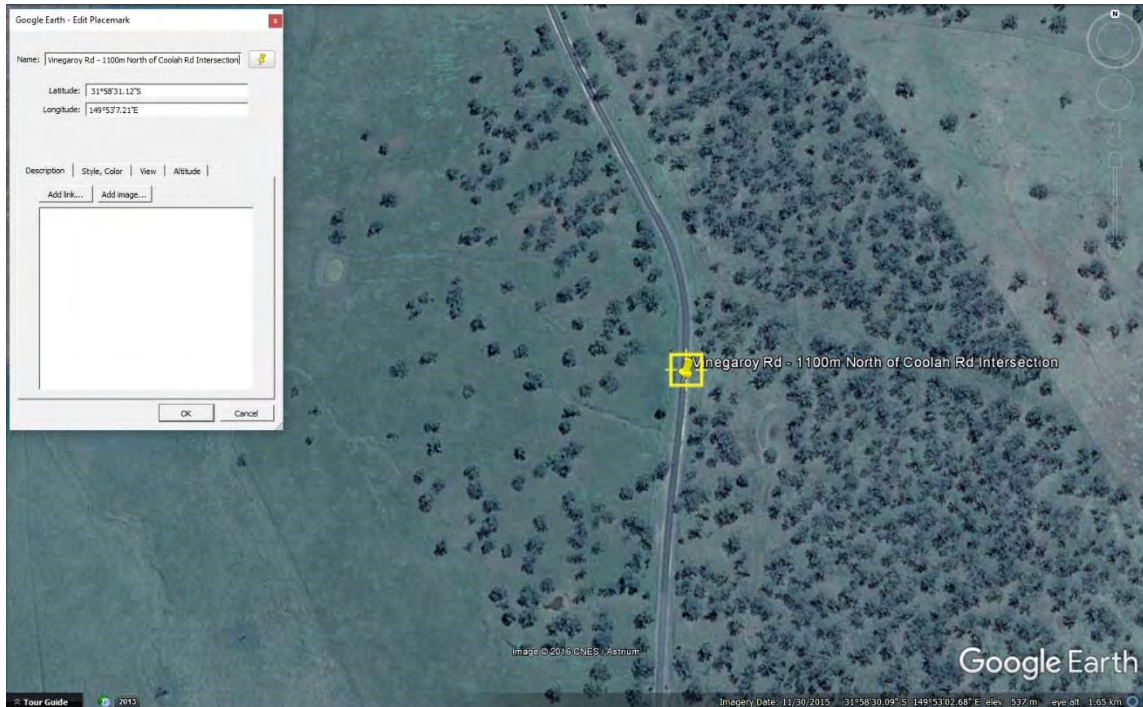


S169 - 450mm Pipe Culvert
Level 2, 39 Sherwood Road
Toowong QLD 4066

mail@icubed.com.au
www.icubed.com.au

P: 07 3870 8888

S170 – Vinegaroy Rd - 1100m North of Coolah Rd Intersection
600mm Pipe Culvert
Fair Condition and Serviceable

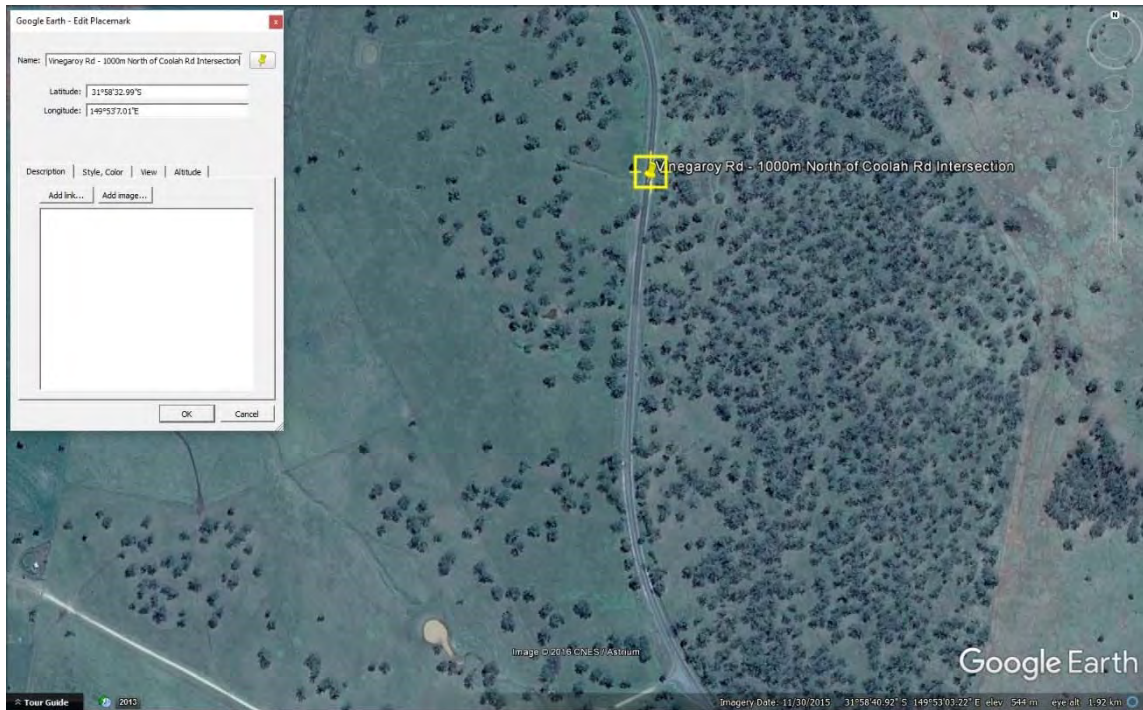


S170 – Location Plan



S170 - 600mm Pipe Culvert

S171 – Vinegaroy Rd - 1000m North of Coolah Rd Intersection
Dual 750mm Pipe Culvert
Excellent Condition and Serviceable



S171 – Location Plan

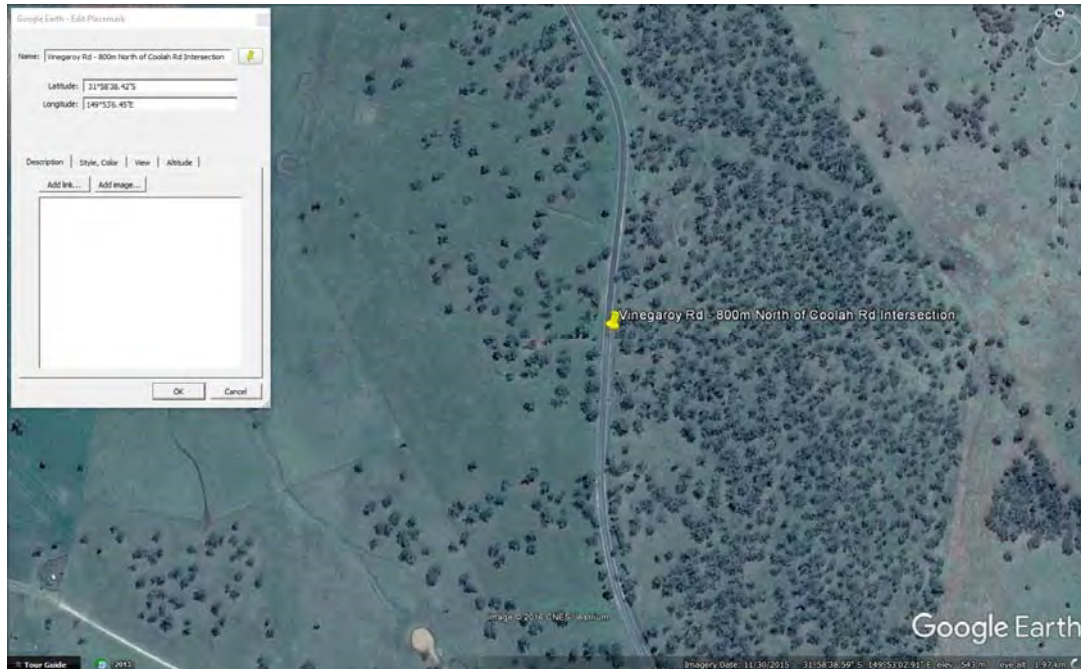


S171 – Dual 750mm Pipe Culvert

S172 – Vinegaroy Rd - 800m North of Coolah Rd Intersection

600mm Pipe Culvert

Fair Condition and Serviceable

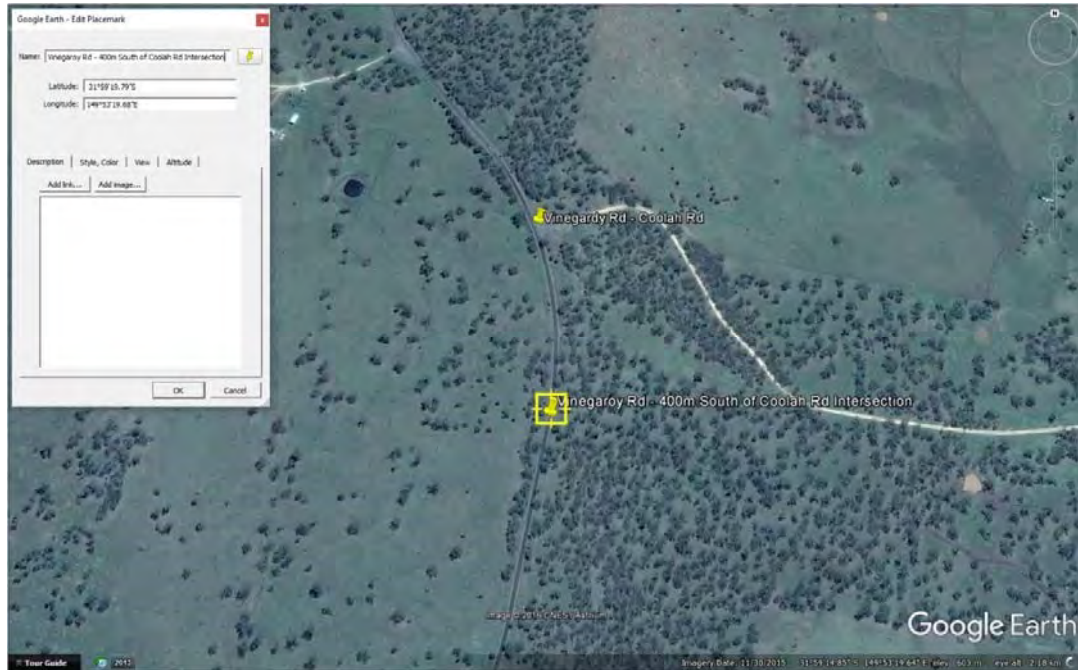


S172 – Location Plan



S172 – 600mm Pipe Culvert

S173 – Vinegaroy Rd - 400m South of Coolah Rd Intersection
300mm Pipe Culvert
Fair Condition and Serviceable



S173 - Location Plan



S173 – 300mm Pipe Culvert

Level 2, 39 Sherwood Road
Toowong QLD 4066

mail@icubed.com.au
www.icubed.com.au

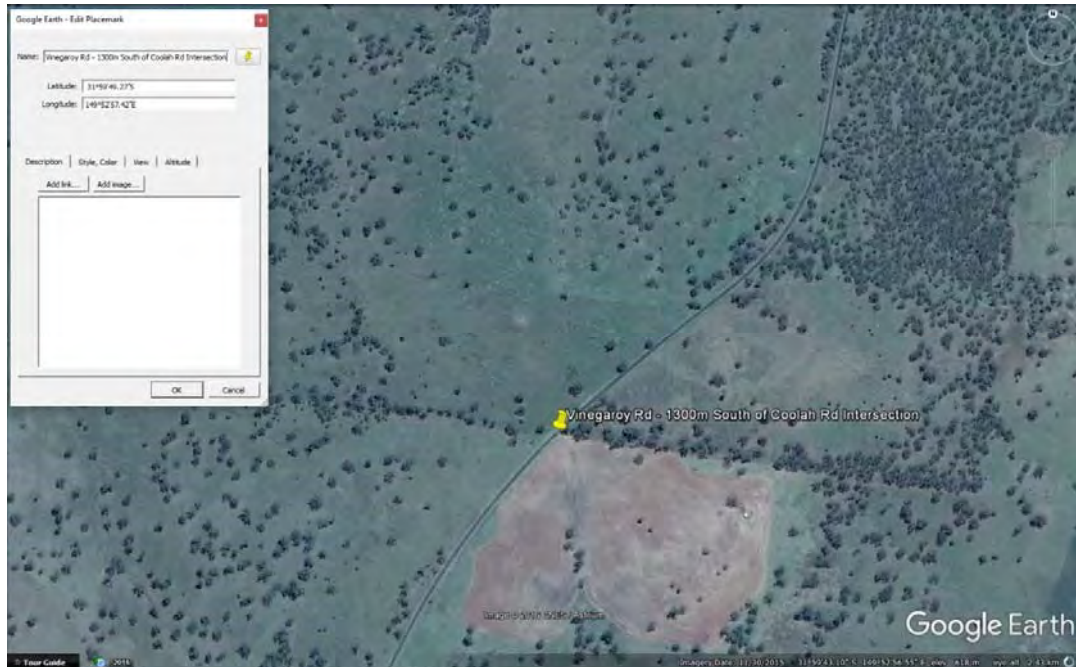
P: 07 3870 8888

S174 – Vinegaroy Rd - 1300m South of Coolah Rd Intersection

450mm Pipe Culvert

Moderate Condition and Serviceable,

Inaccessible at time of inspection, requires maintenance



S174 – Location Plan



S174 – Top View of Culvert 450mm Pipe Culvert

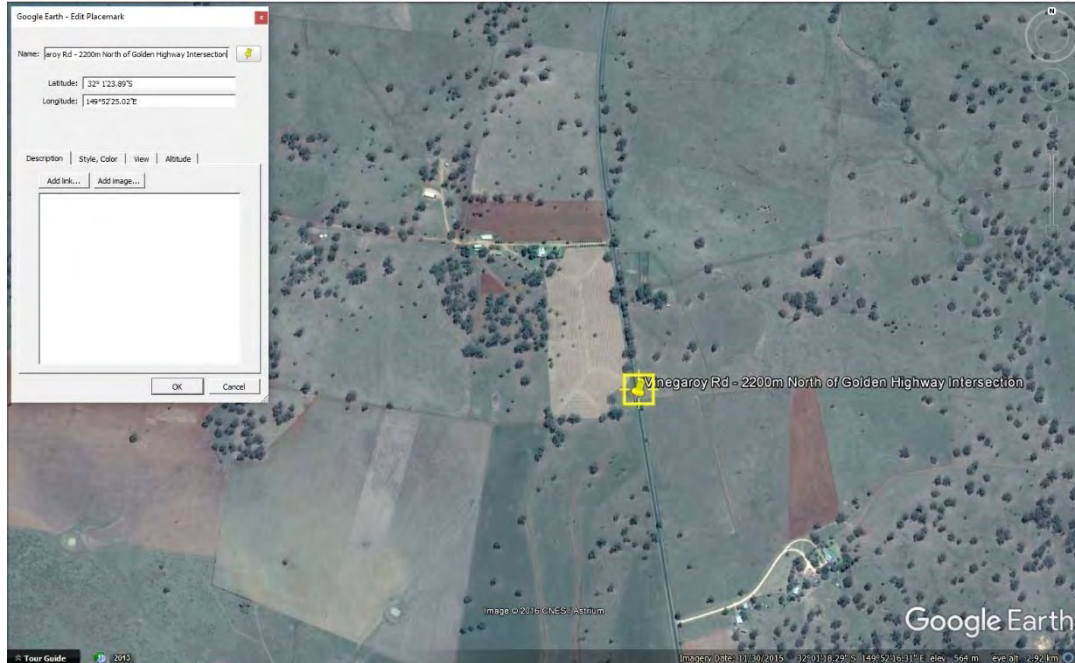


S174 – 450mm Pipe Culvert

S175 – Vinegaroy Rd - 2200m North of Golden Highway Intersection

450mm Pipe Culvert

Moderate Condition and Serviceable,
Maintenance may be required



S175 – Location Plan

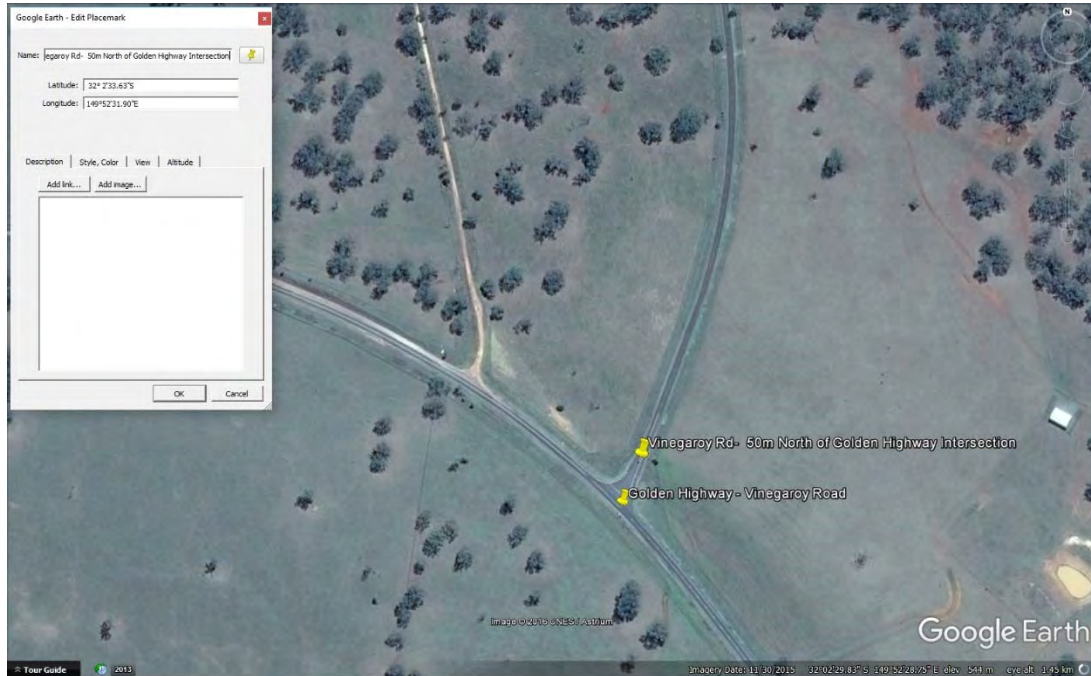


S175 – 450mm Pipe Culvert



S175 – Retention Pond

S176 – Vinegaroy Rd- 50m North of Golden Highway Intersection
1050mm Pipe Culvert
Good Condition and Serviceable



S176 – Location Plan



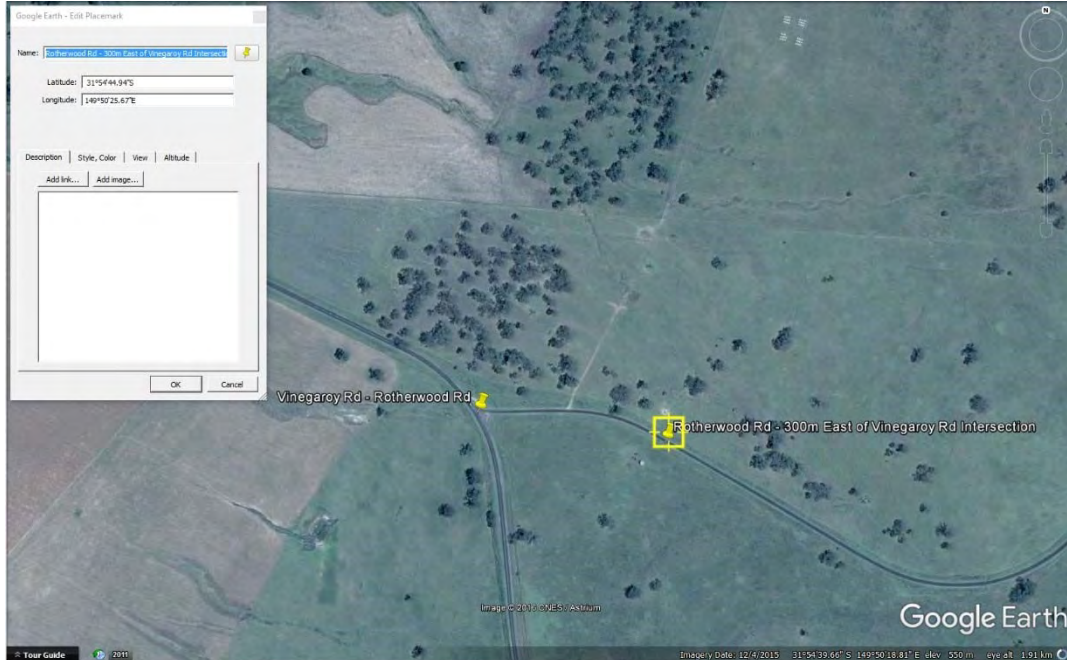
S176 - 1050mm Pipe Culvert

S177 – Rotherwood Rd - 300m East of Vinegaroy Rd Intersection

Pipe Culvert of Unknown Dimensions

Inaccessible at time of inspection

Condition Unknown



S177 – Location Plan



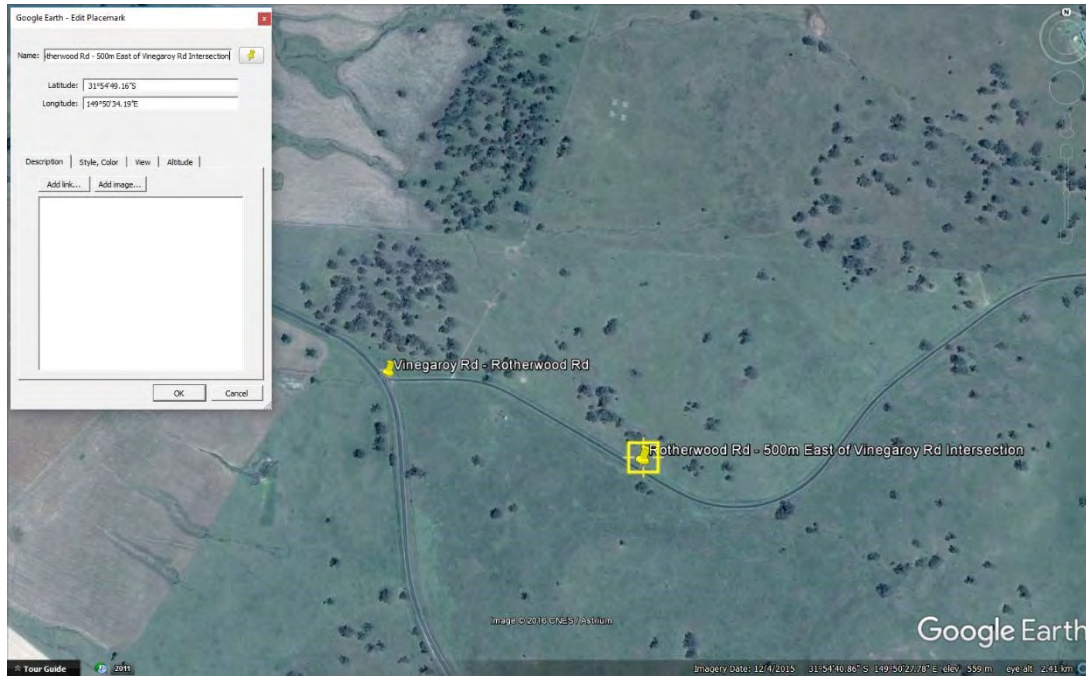
S177 – View to West

Level 2, 39 Sherwood Road
Toowong QLD 4066

mail@icubed.com.au
www.icubed.com.au

P: 07 3870 8888

S179 – Rotherwood Rd - 500m East of Vinegaroy Rd Intersection
Pipe Culvert of unknown Dimensions
Condition Unknown



S179 – Location Plan

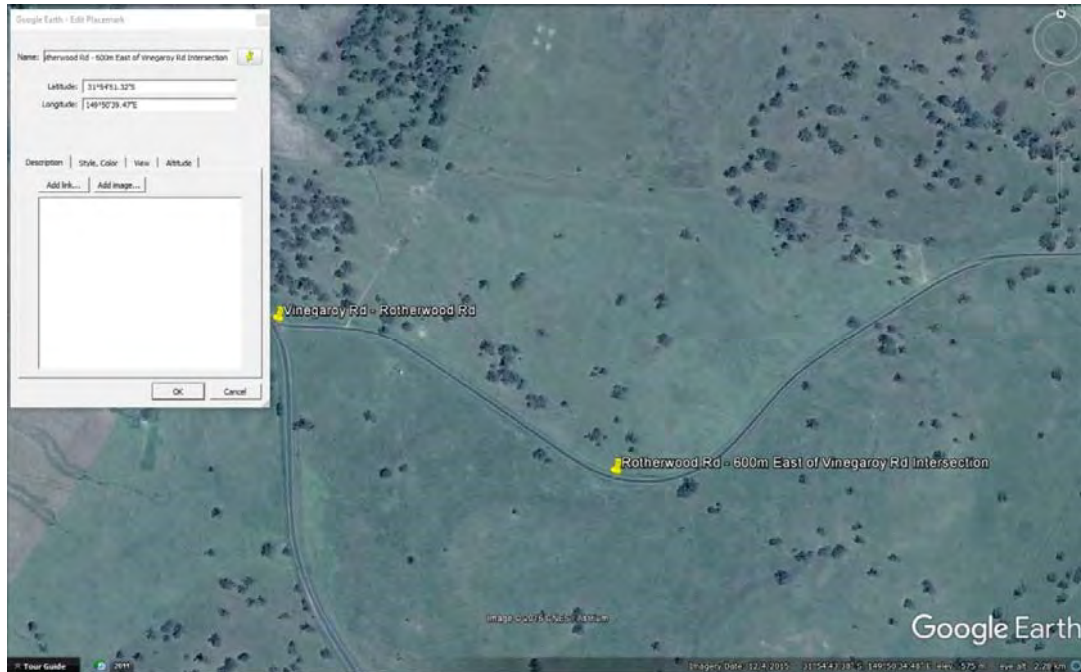


S179 – View to West

S180 – Rotherwood Rd - 600m East of Vinegaroy Rd Intersection

Pipe Culvert of unknown Dimensions

Condition Unknown



S180 – Location Plan



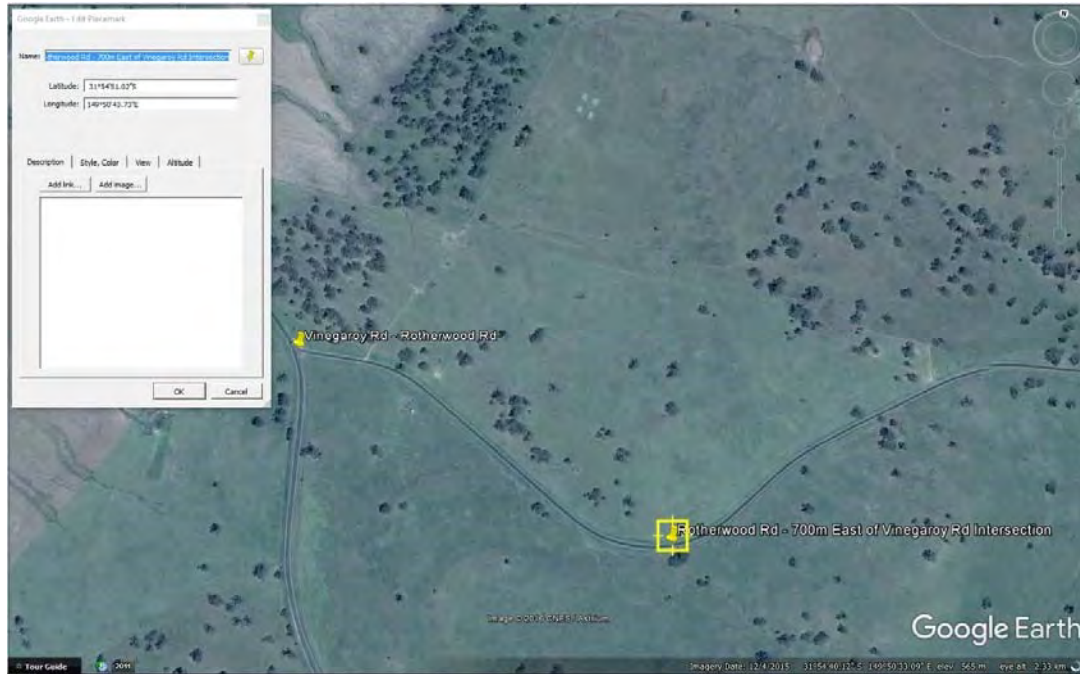
S180 – View of Culvert

Level 2, 39 Sherwood Road
Toowong QLD 4066

mail@icubed.com.au
www.icubed.com.au

P: 07 3870 8888

S181 – Rotherwood Rd - 700m East of Vinegaroy Rd Intersection
Pipe Culvert of Unknown Dimensions
Unknown Condition



S181 – Location Plan

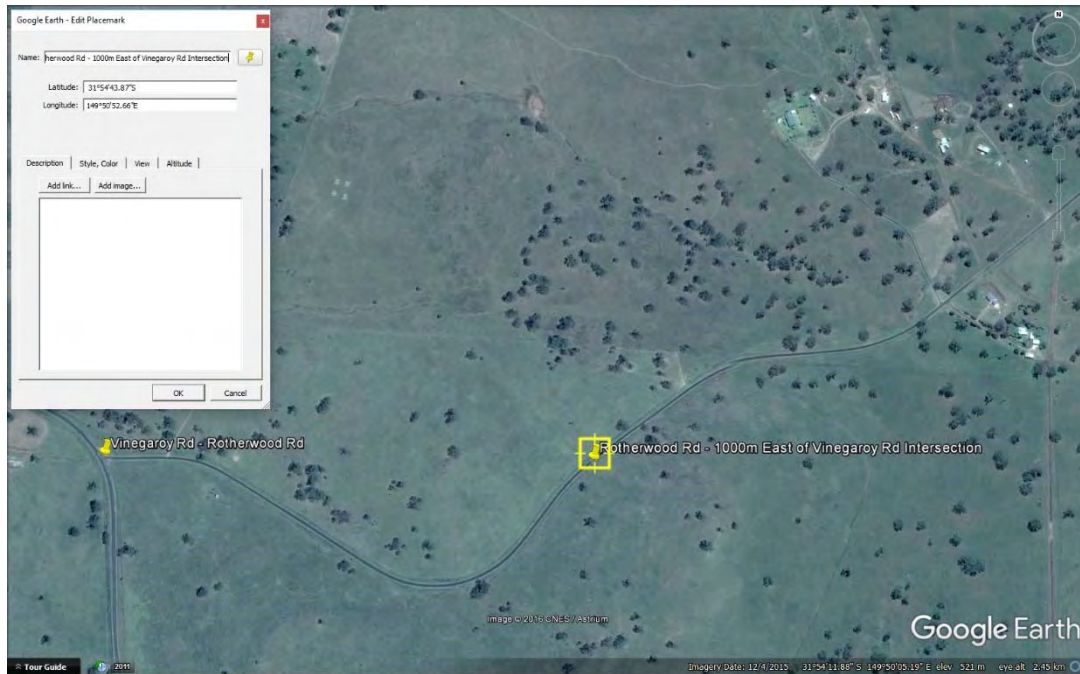


S181 – Water damage on Road



S181 – View towards Culvert

S182 – Rotherwood Rd - 700m East of Vinegaroy Rd Intersection
Pipe Culvert of Unknown Dimensions
Condition Unknown

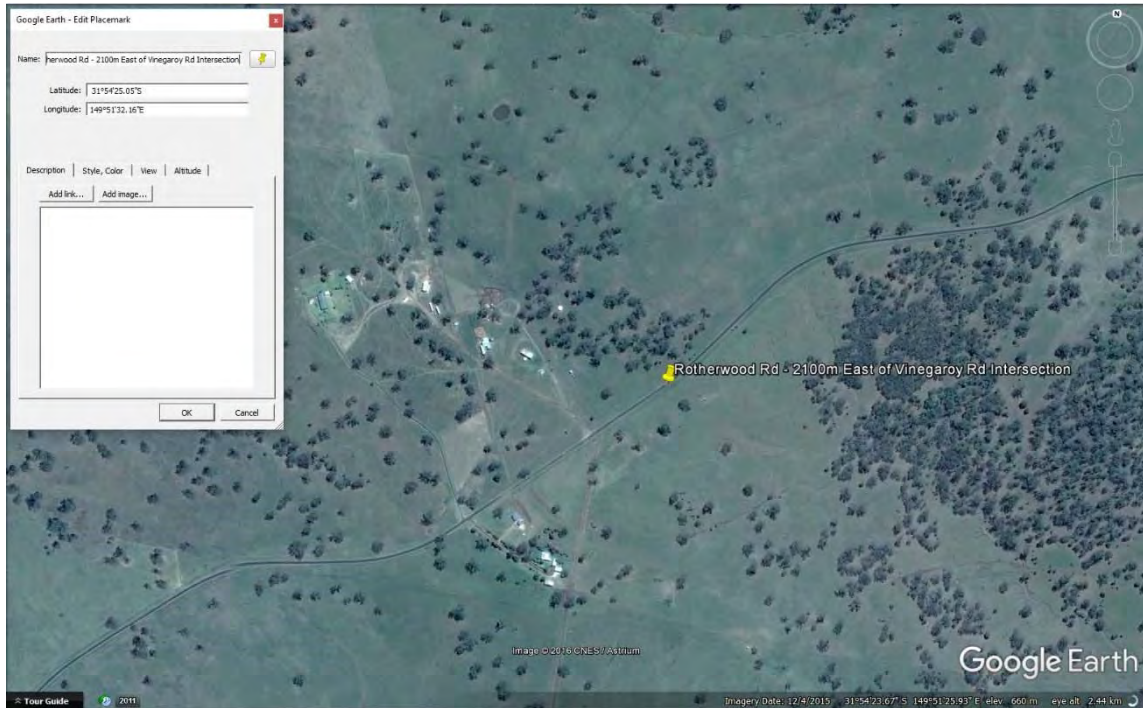


S182 – Location Plan



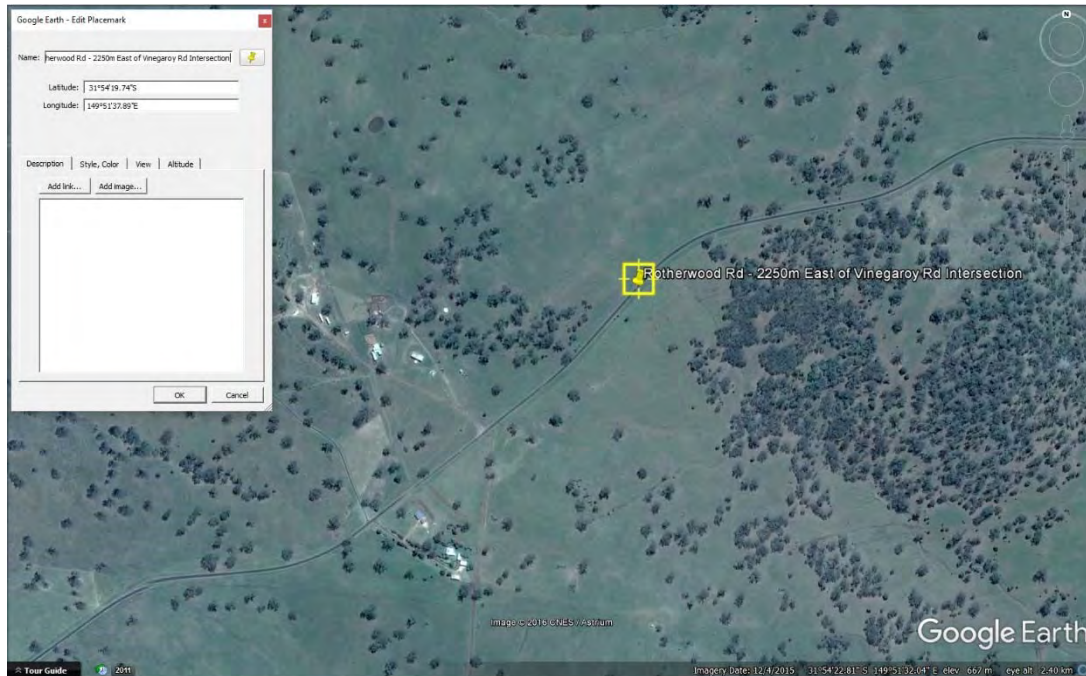
S182 – View to West

183 - Rotherwood Rd - 2100m East of Vinegaroy Rd Intersection
Pipe Culvert of Unknown Dimension
Unknown Condition



S183 – Location Plan

S184 – Rotherwood Rd - 2250m East of Vinegaroy Rd Intersection
750mm Pipe Culvert
Fair Condition and Serviceable



S184 – Location Plan



S184 - 750mm Pipe Culvert

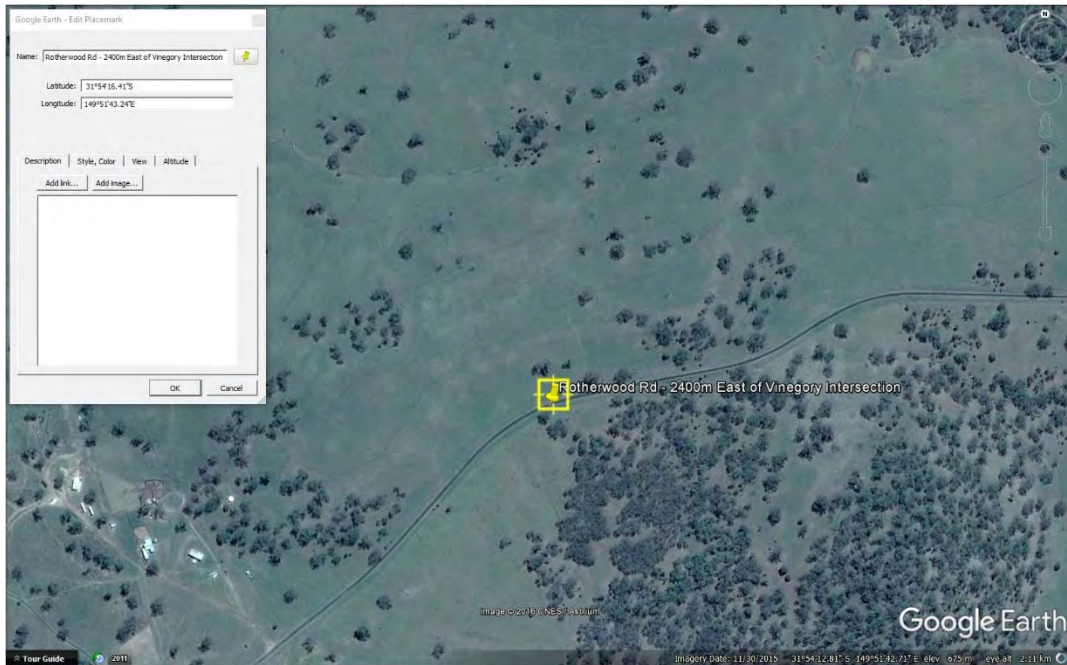


S184 – View to East



S184 – 750mm Pipe Culvert

S185 – Rotherwood Rd - 2400m East of Vinegaroy Intersection
Pipe Culvert of Unknown Dimensions
Unknown Condition



S185 – Location Plan

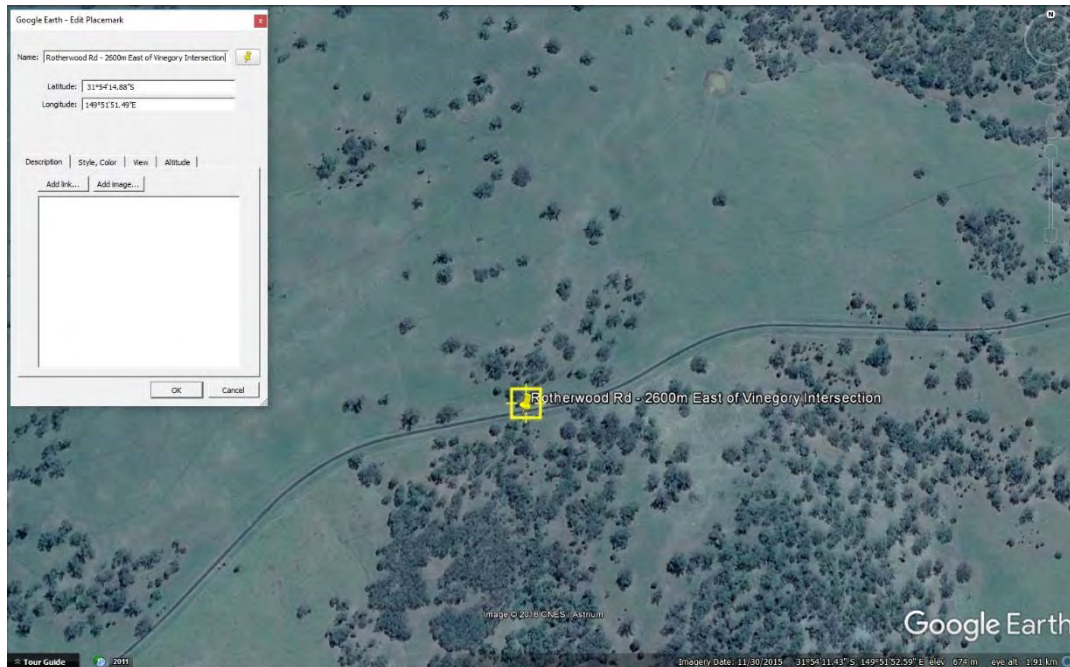


S185 – View to East

S186 – Rotherwood Rd - 2400m East of Vinegaroy Intersection

750mm Pipe Culvert with cracked headwall

Moderate Condition and Serviceable

**S186 – Location Plan****S186 – View to East**

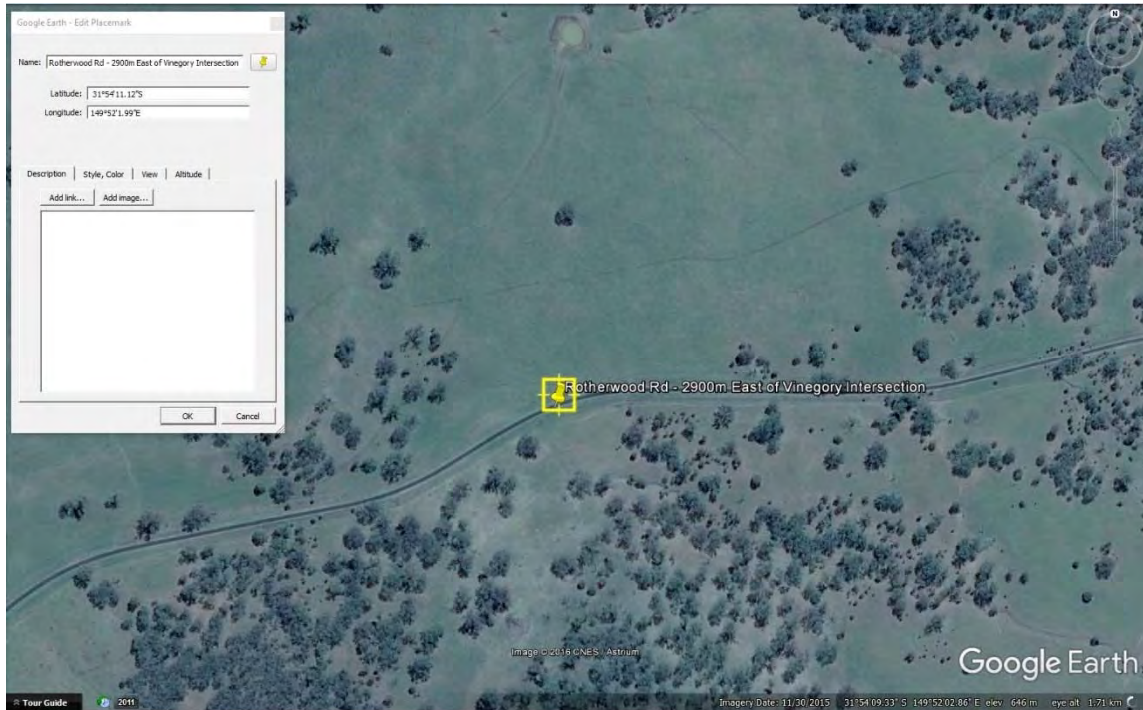


S186 - 750mm Pipe Culvert with cracked headwall

S187 - Rotherwood Rd - 2900m East of Vinegaroy Intersection

Approximately 750mm Pipe Culvert

Fair Condition and Serviceable

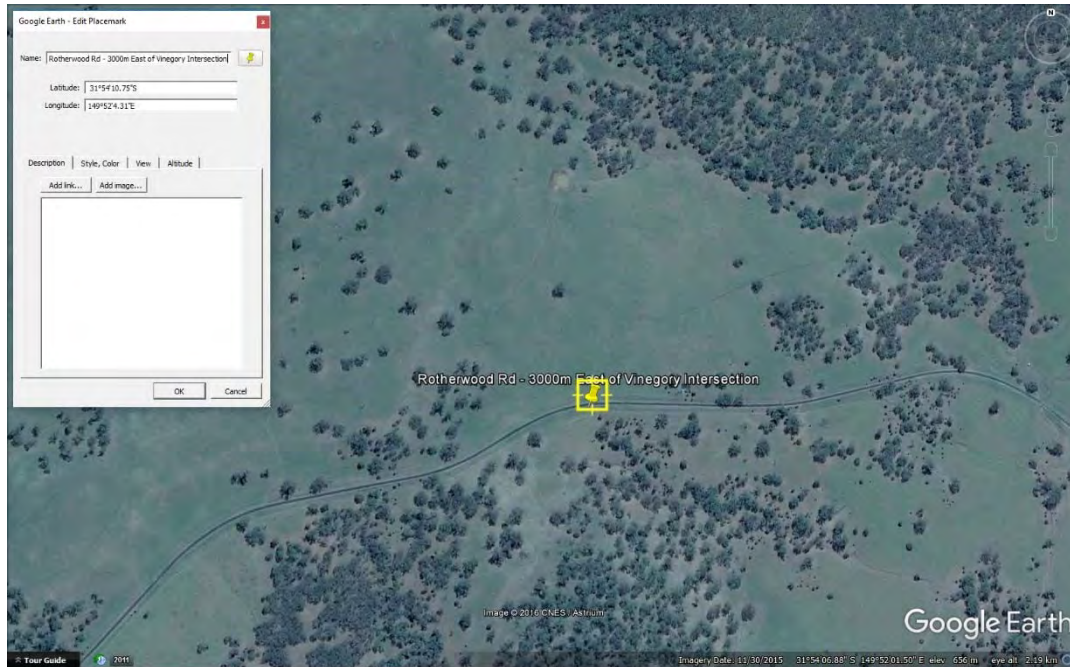


S187 – Location Plan



S187 - 750mm Pipe Culvert

S188 – Rotherwood Rd - 3000m East of Vinegaroy Intersection
Pipe Culvert of Unknown Dimensions
Unknown Condition

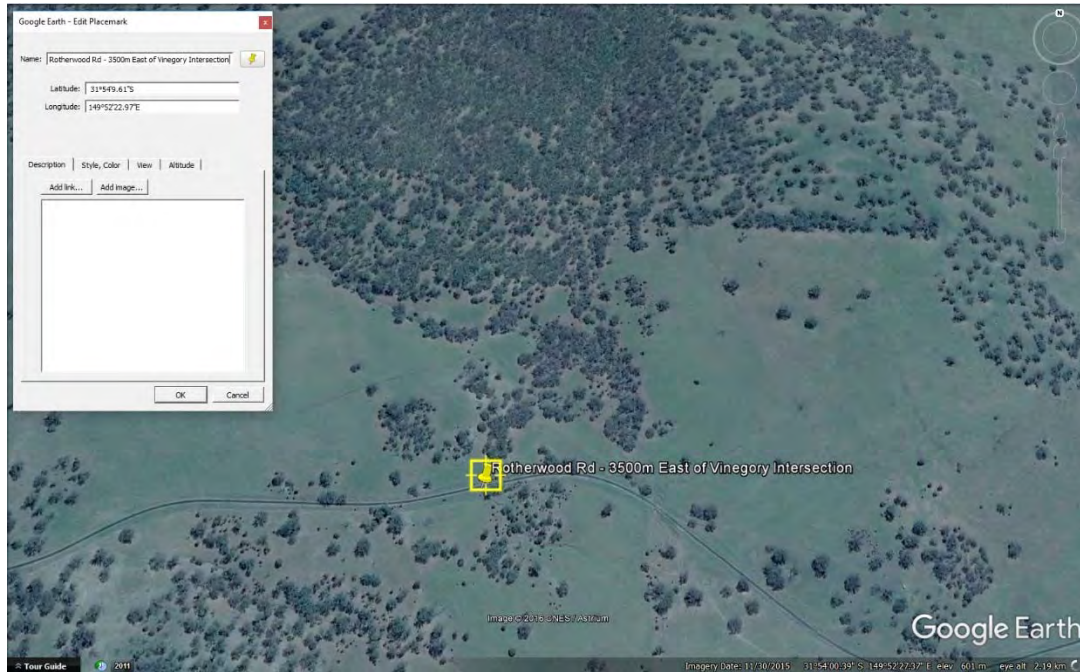


S188 – Location Plan



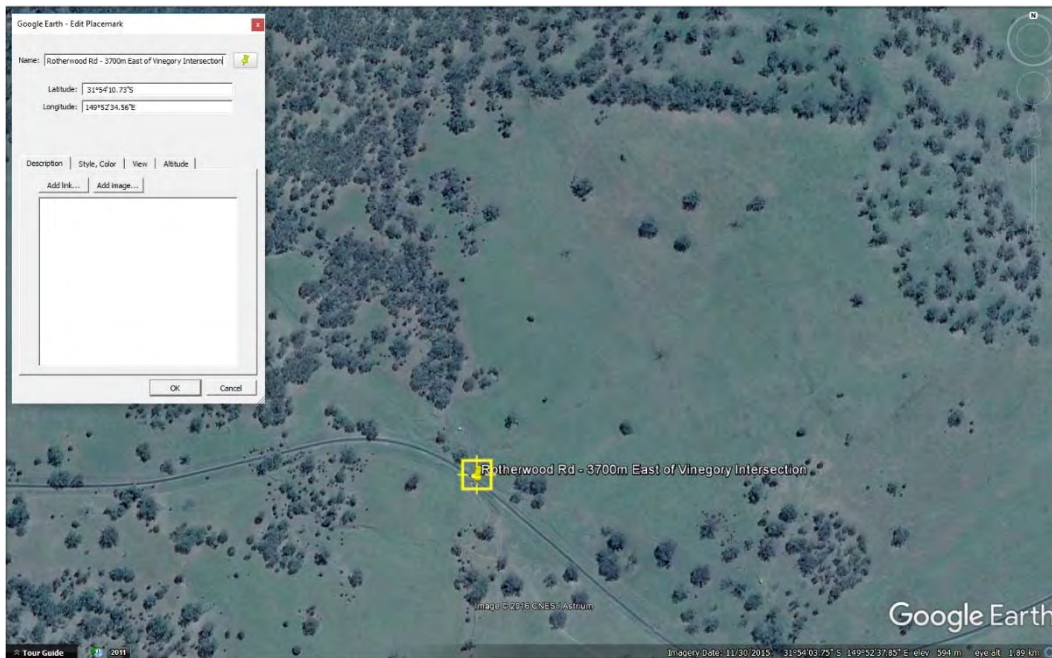
S188 – View to East

S189 – Rotherwood Rd - 3000m East of Vinegaroy Intersection
Dual 375mm Pipe Culvert
Fair Condition and Serviceable



S189 – View to West

S190 – Rotherwood Rd - 3700m East of Vinegaroy Intersection
4-1200mm-900mm Reinforced Concrete Box Culvert



S190 – Location Plan



S190 – View to East

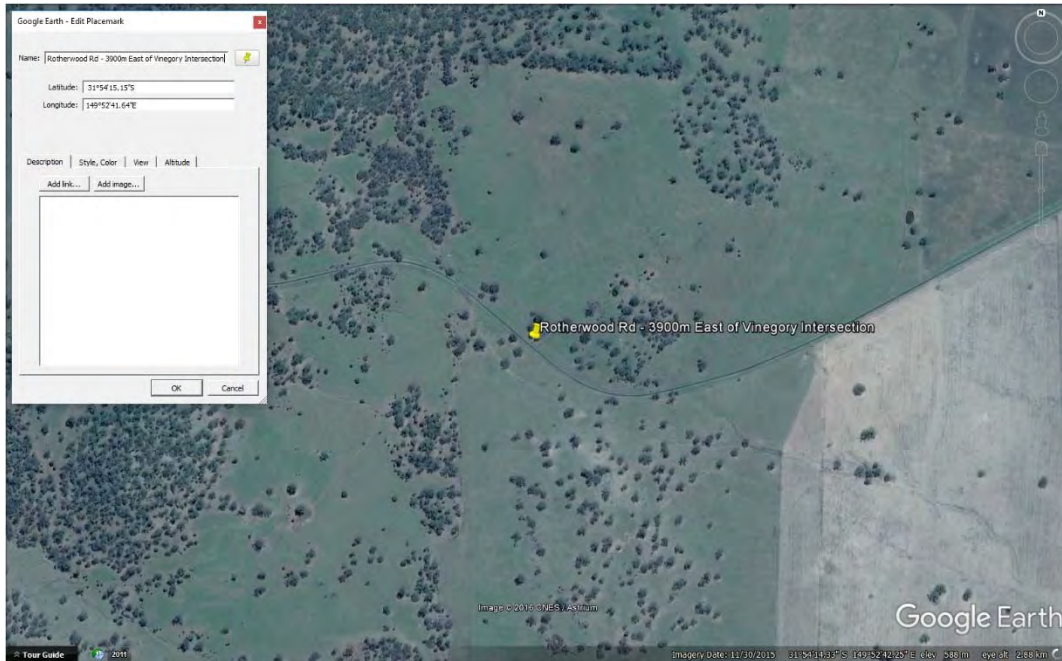


S190 - 4-1200mm-900mm Reinforced Concrete Box Culvert

S191 – Rotherwood Rd - 3900m East of Vinegaroy Intersection

450mm Pipe Culvert

Fair Condition and Serviceable

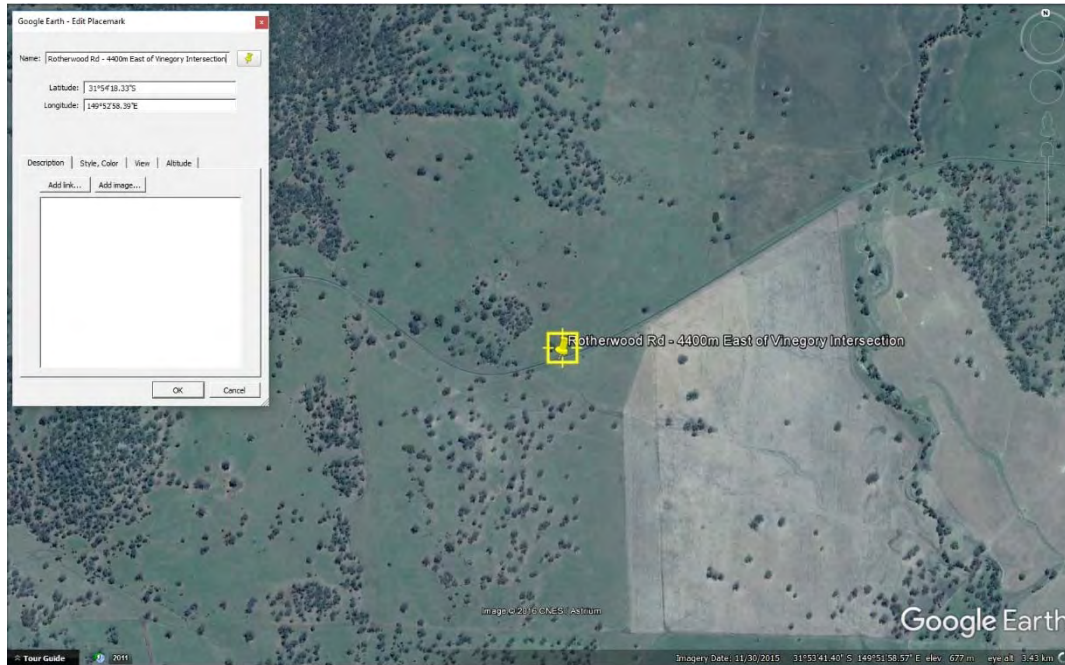


S191 – Location Plan



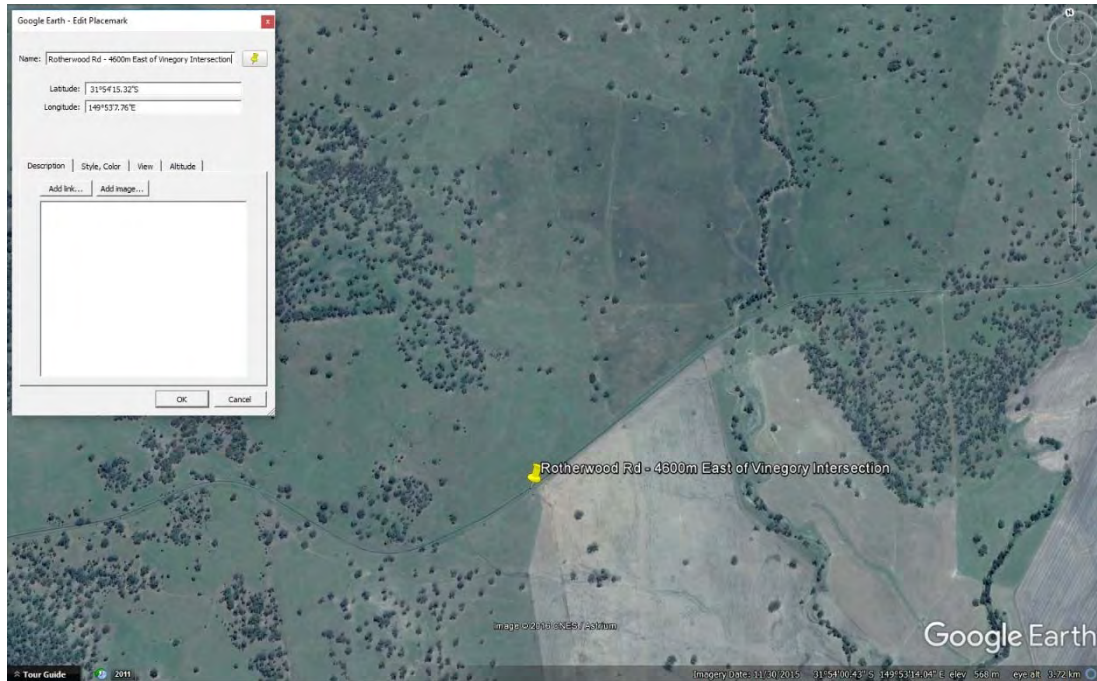
S191 - 450mm Pipe Culvert

S192 – Rotherwood Rd - 4400m East of Vinegaroy Intersection
Pipe Culvert of Unknown Dimensions
Unknown Condition



S192 – Location Plan

S193 – Rotherwood Rd - 4400m East of Vinegaroy Intersection
450mm Pipe Culvert
Fair Condition and Serviceable

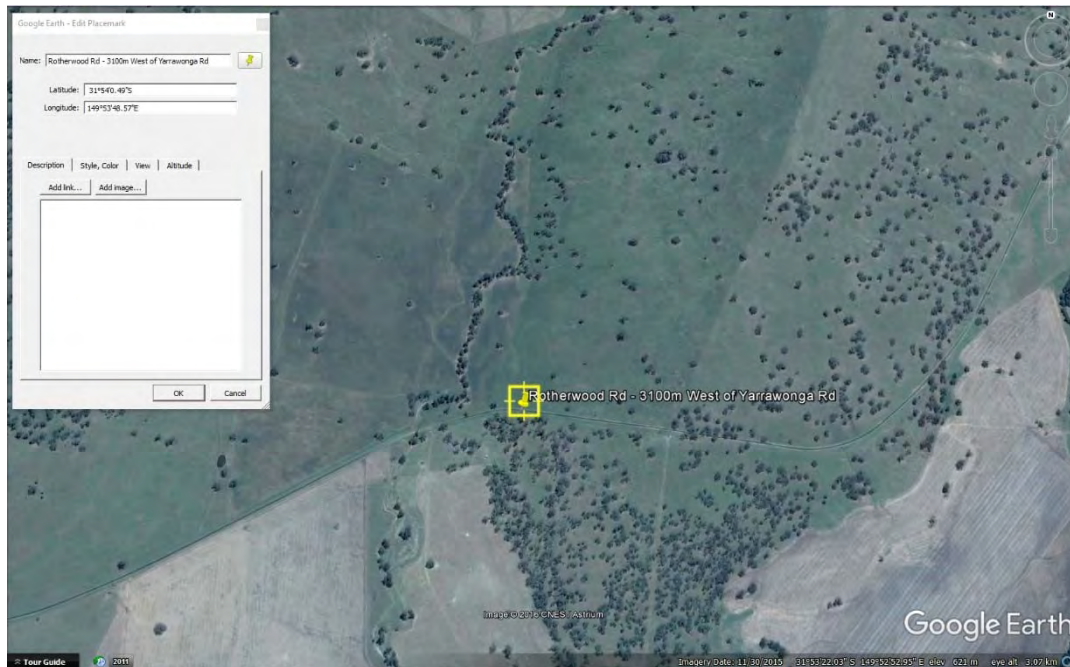


S193 – Location Plan



S193 – 450mm pipe culvert

S193a – Rotherwood Rd - 3400m West of Yarrawonga Rd
675mm Pipe Culvert
Good Condition and Serviceable



S193a – Location Plan



S193a – View to East

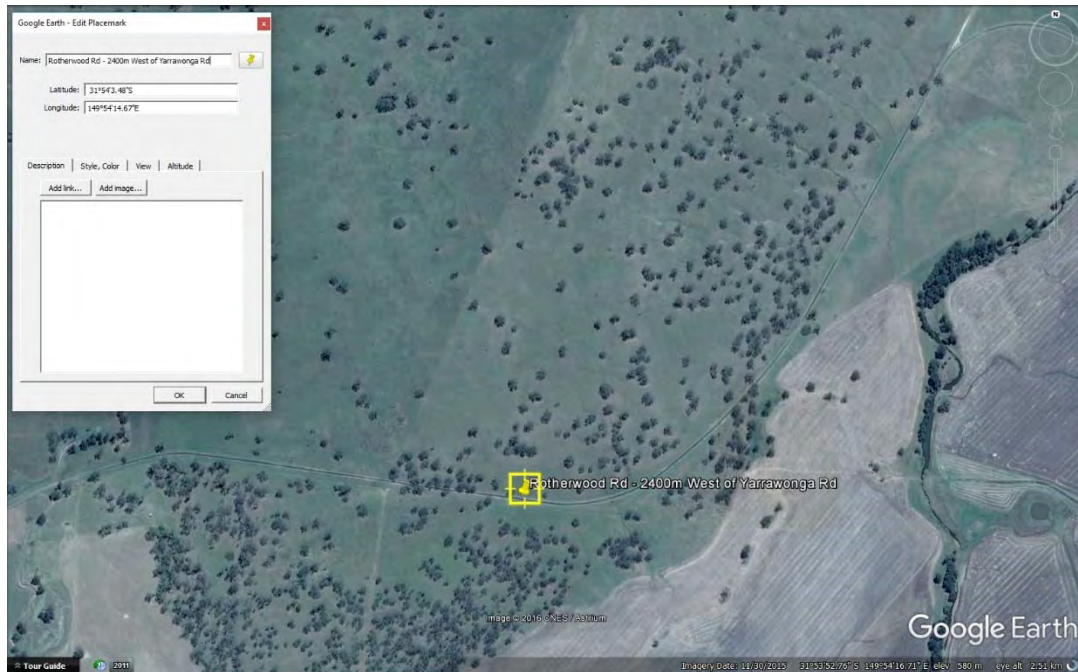


S193a - 675mm Pipe Culvert

S194 – Rotherwood Rd - 3100m West of Yarrawonga Rd

600mm Pipe Culvert

Moderate Condition and Serviceable

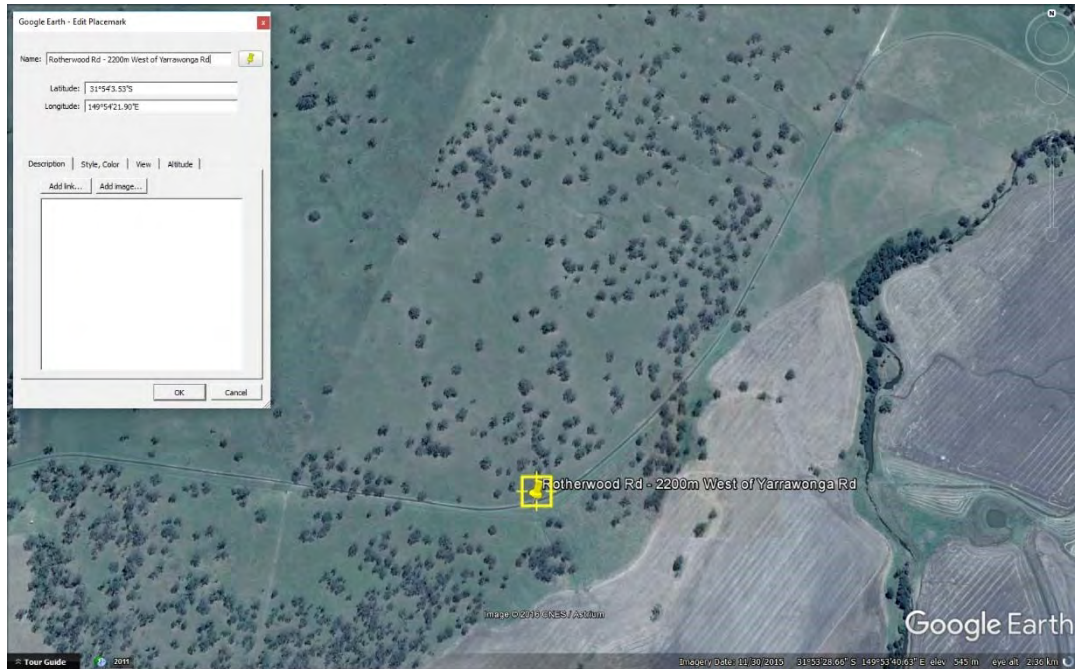


S194 – Location Plan



S194 – 600mm Pipe Culvert

S195 – Rotherwood Rd - 2200m West of Yarrawonga Rd
600mm Pipe Culvert
Fair Condition and Serviceable



S195 – Location Plan

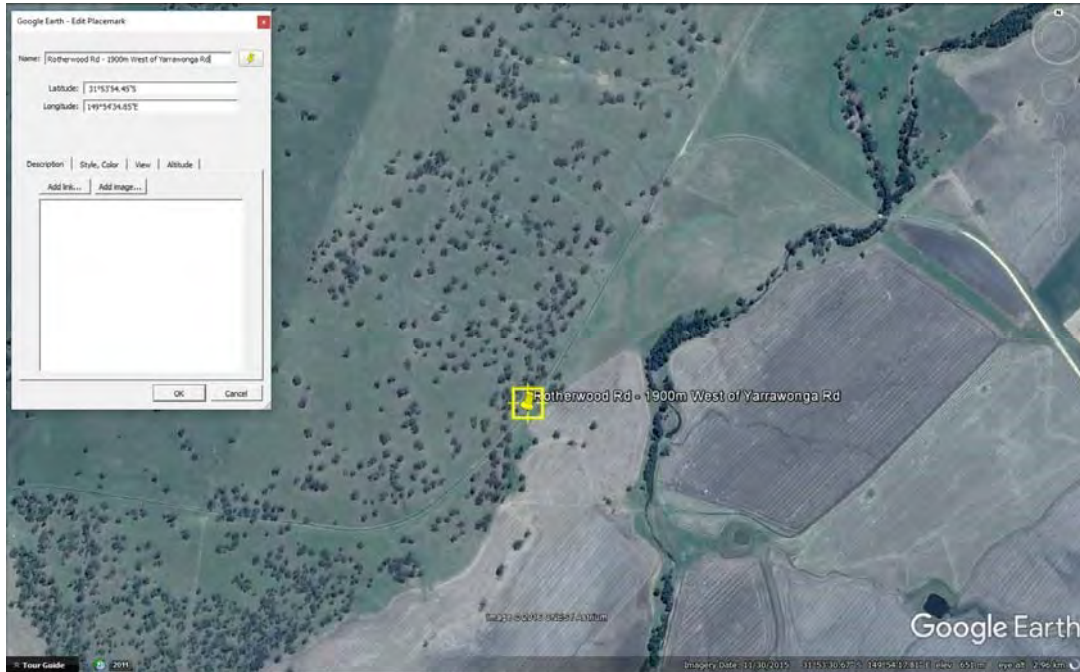


S195 – View to East



S195 – 600mm Pipe Culvert

S196 – Rotherwood Rd - 1900m West of Yarrawonga Rd
Dual -525mm Pipe Culvert
Fair Condition and Serviceable



S196 - Location Plan



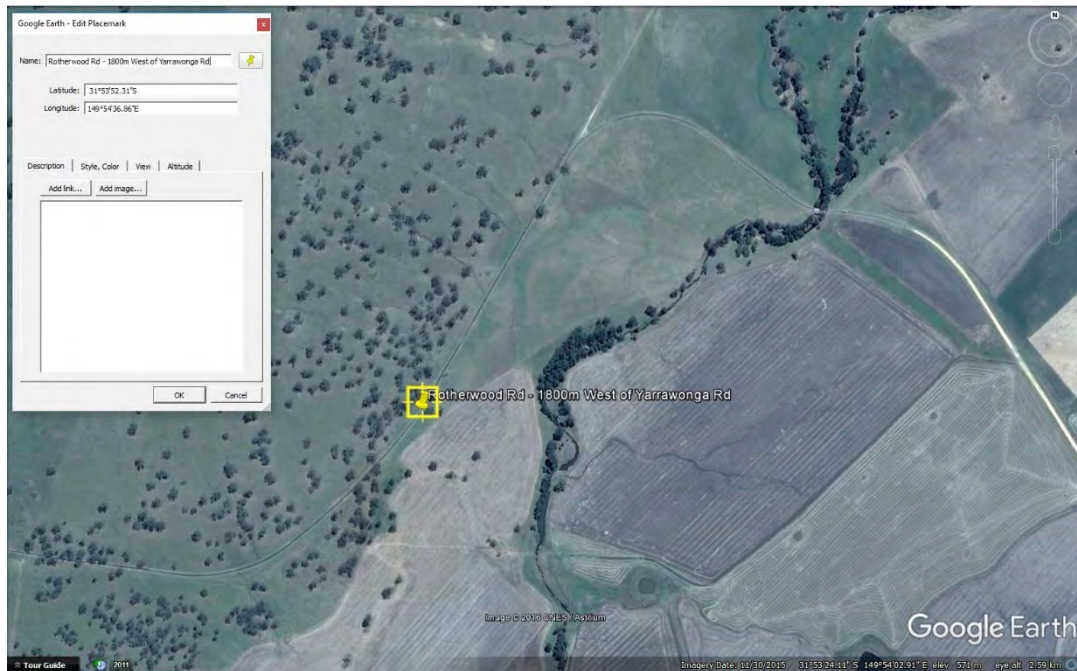
S196 – View to North



S196 – Dual -525mm Pipe Culvert

S197 - Rotherwood Rd - 1800m West of Yarrawonga Rd

A Culvert is required for this location



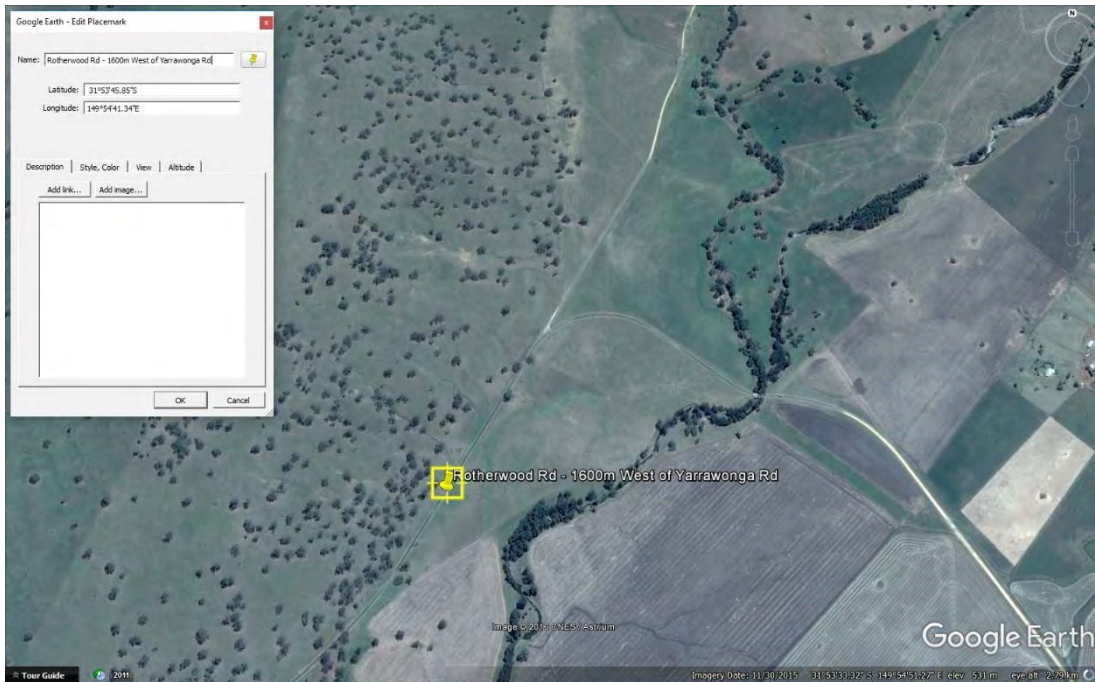
S197 – Location Plan



S197 – View to North

S198 – Rotherwood Rd - 1600m West of Yarrawonga Rd

A Culvert is required for this location

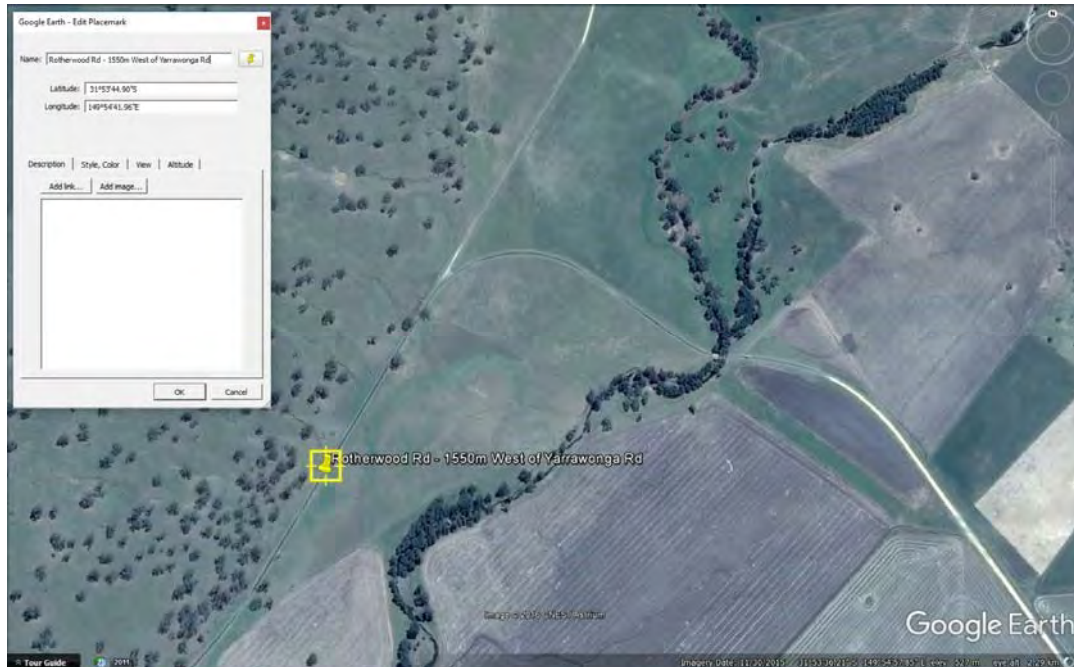


S198 – Location Plan



S198 – View to North

S199 – Rotherwood Rd - 1550m West of Yarrawonga Rd
Dual – 600mm Pipe Culvert - Broken
Poor Condition and Serviceable, Upgrade likely required.

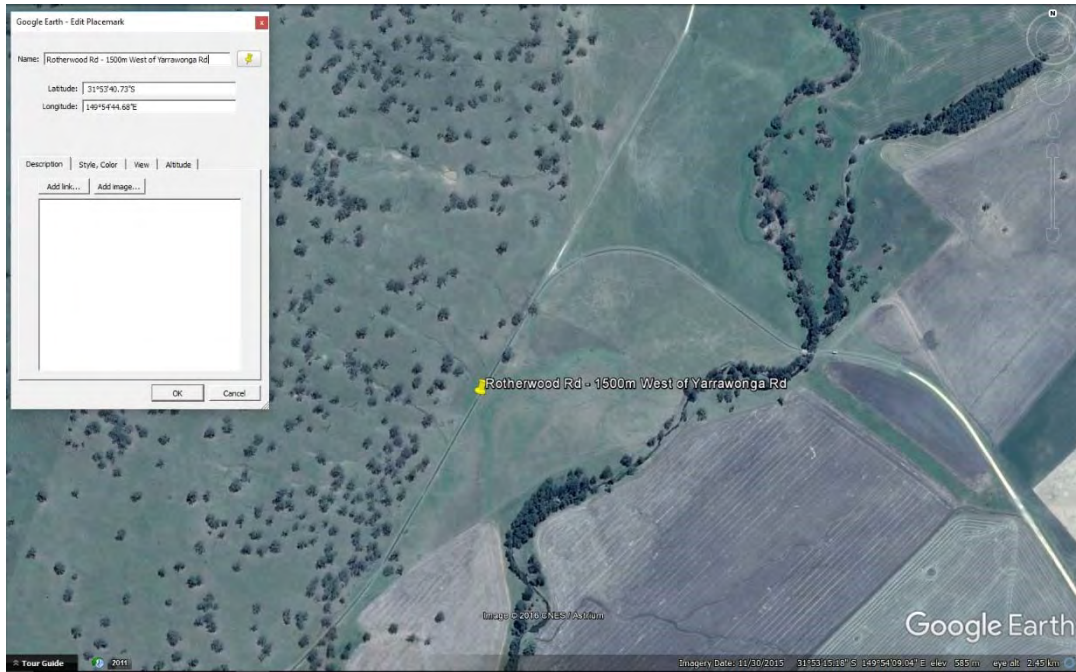


S199 – Location Plan



S199 - 600mm Pipe Culvert broken

S200 – Rotherwood Rd - 1550m West of Yarrawonga Rd
Dual – 600mm Pipe Culvert,
Condition Unknown

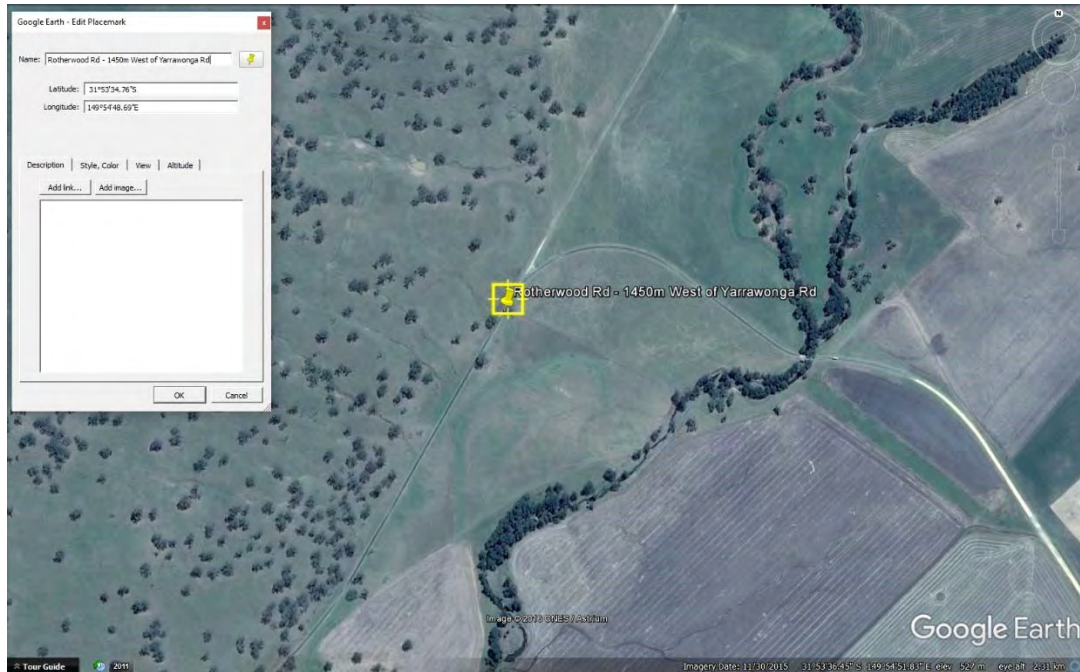


S200 – Location Plan



S200 – View to North

S201 - Rotherwood Rd - 1450m West of Yarrawonga Rd
600mm Pipe Culvert including Grid,
Poor Condition and Serviceable, may require upgrade



S201 – Location Plan



S201 – View to North, Location of Culvert Shown at Top Right of Image

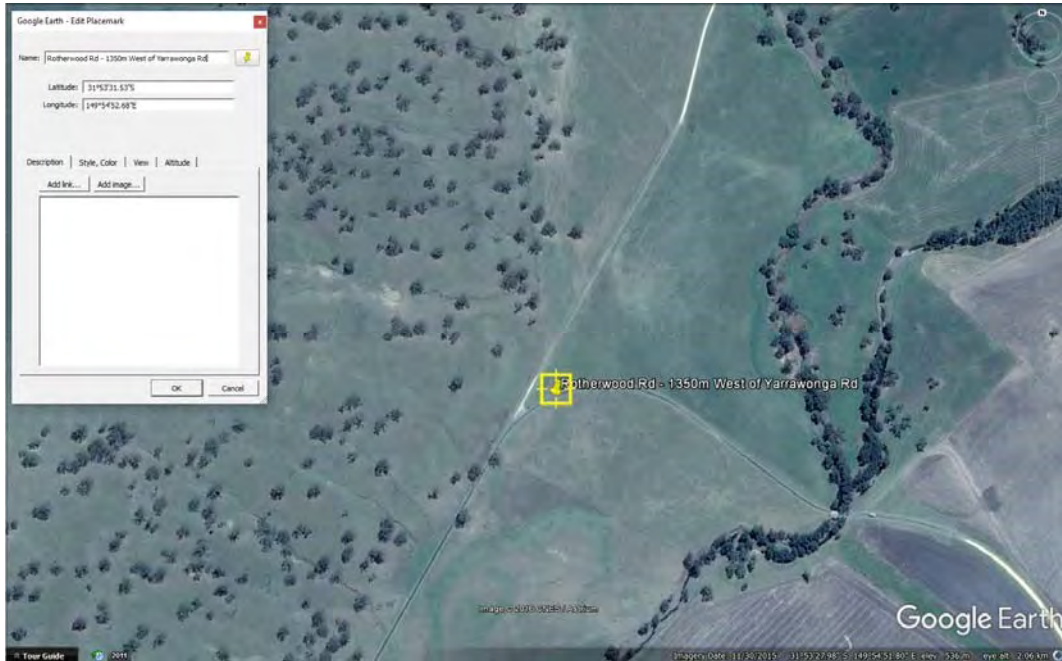


S201 – Road badly damaged at Location, Rutting and Extreme Cracking shown above, also signs of Stripping

S202 – Rotherwood Rd - 1450m West of Yarrawonga Rd

Bitumen floodway, Upgrade required

Poor Condition and Serviceable



S202 – Location Plan



S202 – View to East



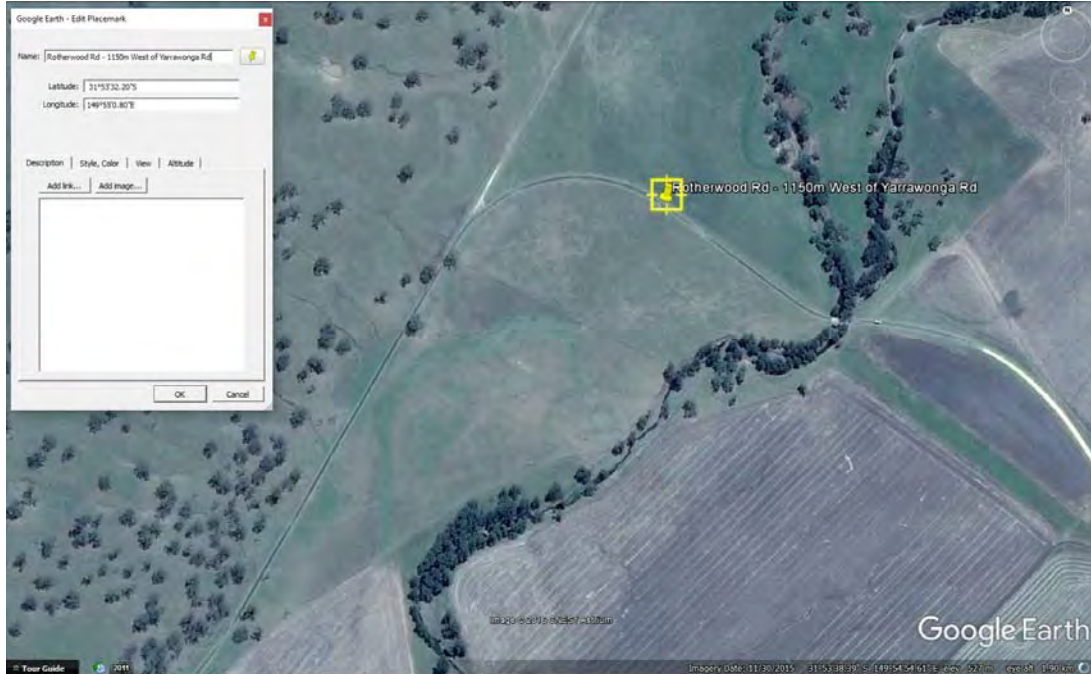
S202 – Evidence of Floodway

S203 – Rotherwood Rd - 1150m West of Yarrawonga Rd

Bitumen floodway

Road in Poor Condition,

Upgrade required



S203 – Location Plan



S203 – View to East



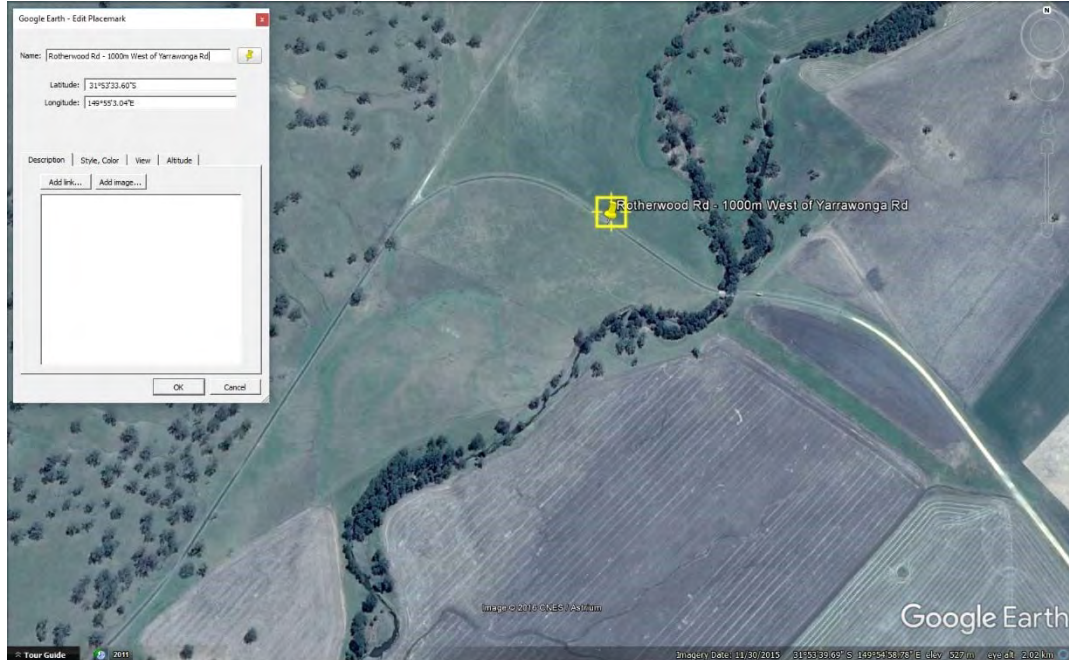
S203 – Damage on Road due to Floodway

S204 – Rotherwood Rd - 1000m West of Yarrawonga Rd

Bitumen floodway

Road is in poor condition,

Upgrade required



S204 – Location Plan



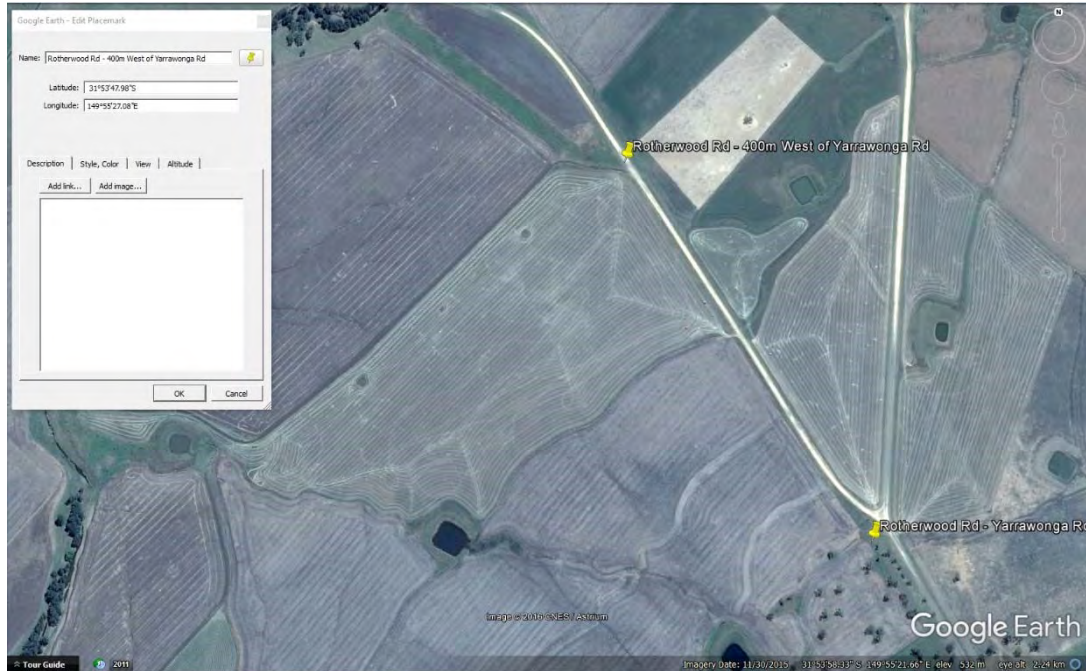
S204 – View to East

S205 – Rotherwood Rd - 400m West of Yarrowonga Rd

Floodway

Poor Condition,

Upgrade likely required



S205 – Location Plan



S205 – View to South

Level 2, 39 Sherwood Road
Toowong QLD 4066

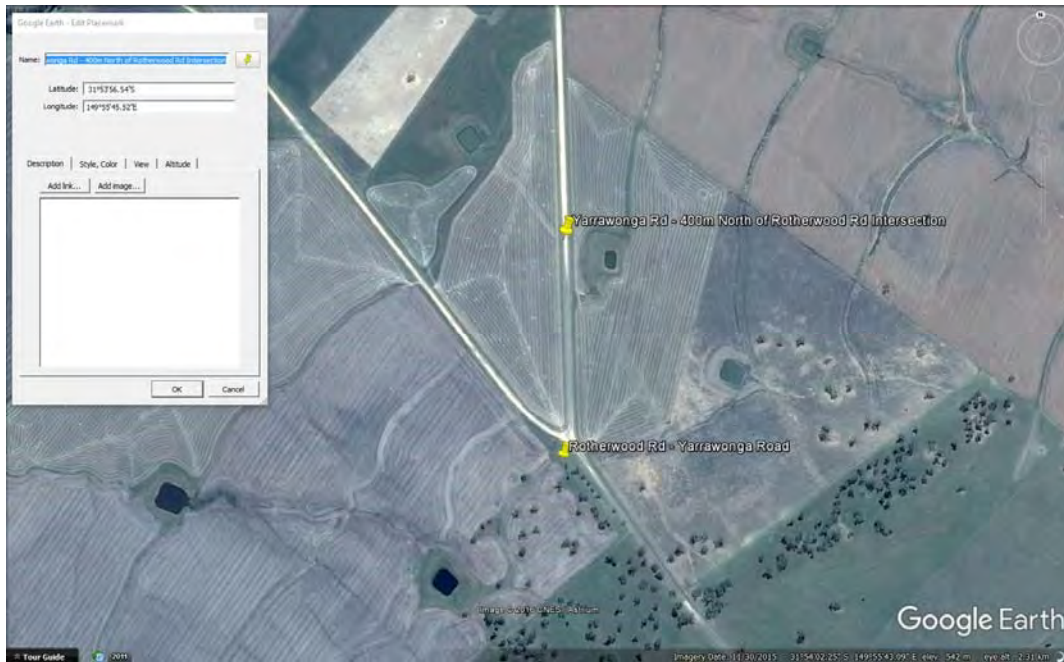
mail@icubed.com.au
www.icubed.com.au

P: 07 3870 8888



S205 – View of Floodway

S206 – Yarrawonga Rd - 400m North of Rotherwood Rd Intersection
Culvert blocked, Dimensions Unknown



S206 – Location Plan

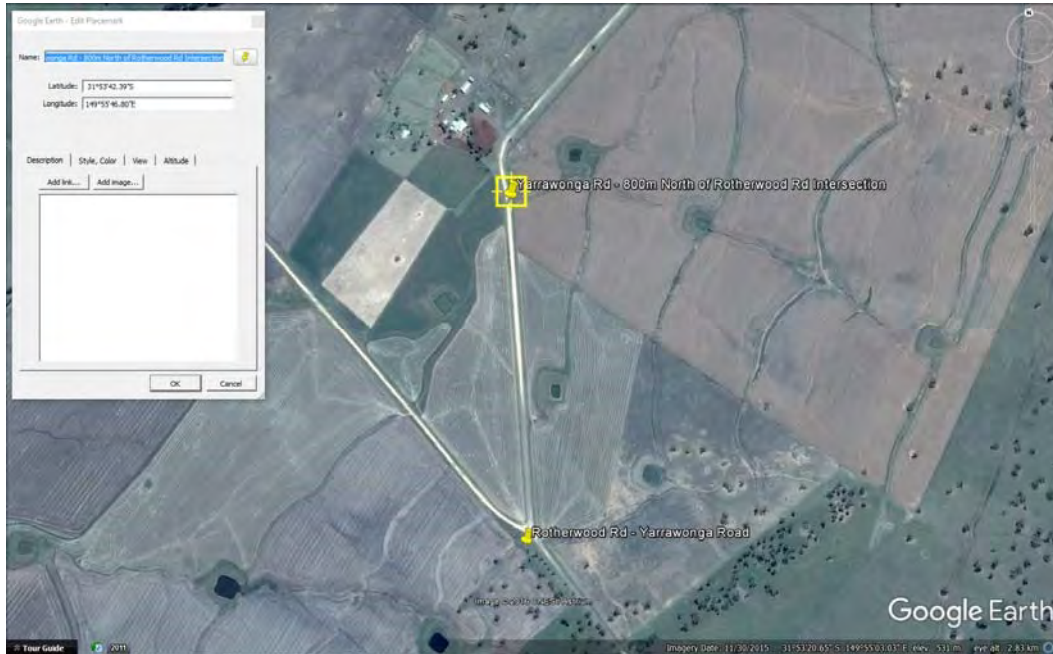


S206 – Location Plan



S206 – Culvert shown top of Image

S207 – Yarrawonga Rd - 800m North of Rotherwood Rd Intersection
4-450mm Pipe Culvert
Fair Condition and Serviceable

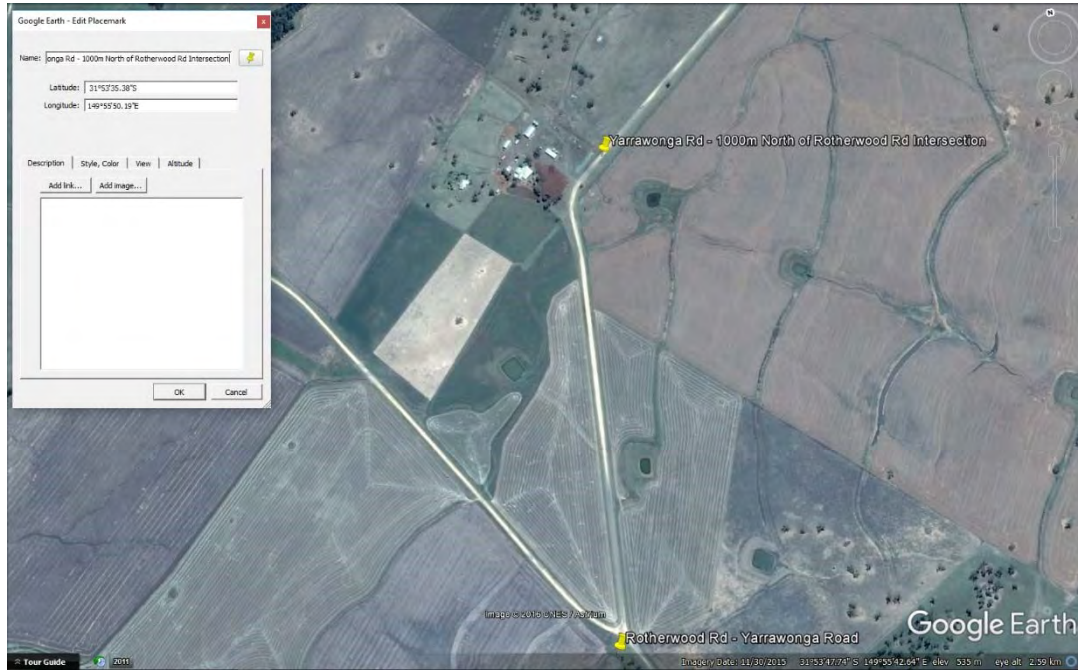


S207 – Location Plan



S207 - Yarrawonga Rd - 400m North of Rotherwood Rd Intersection

S208 – Yarrawonga Rd - 1000m North of Rotherwood Rd Intersection
Pipe Culvert of Unknown Dimension,
Unknown Condition



S208 – Location Plan

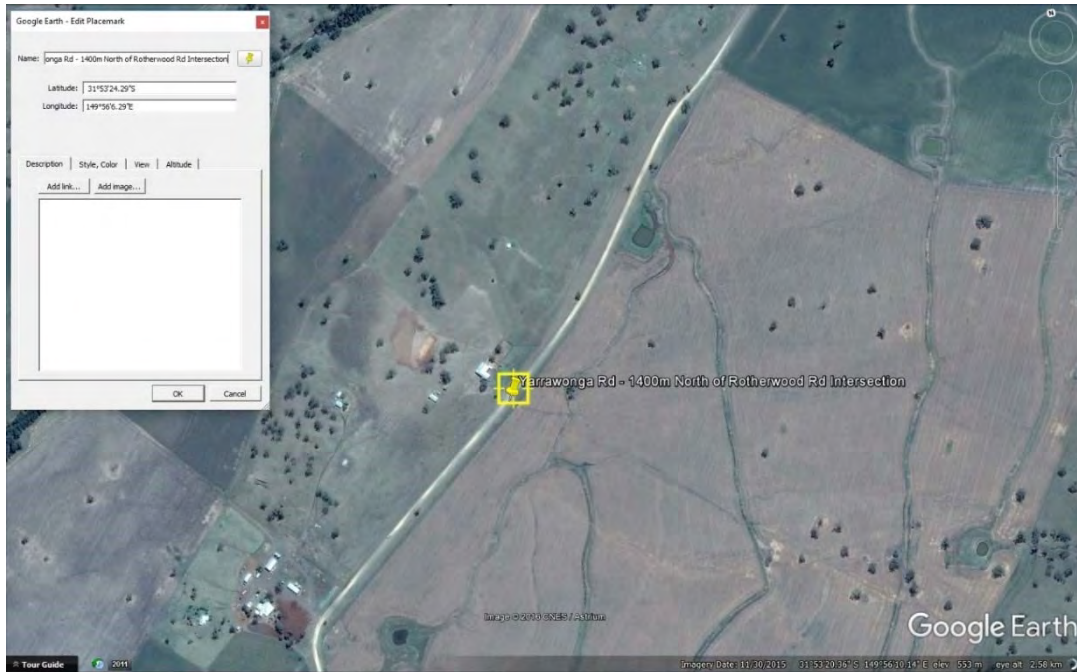


S208 – View towards culvert

S209 – Yarrawonga Rd - 1400m North of Rotherwood Rd Intersection

Pipe Culvert is blocked

Poor Condition and Serviceable, will require maintenance or alternatively upgrade

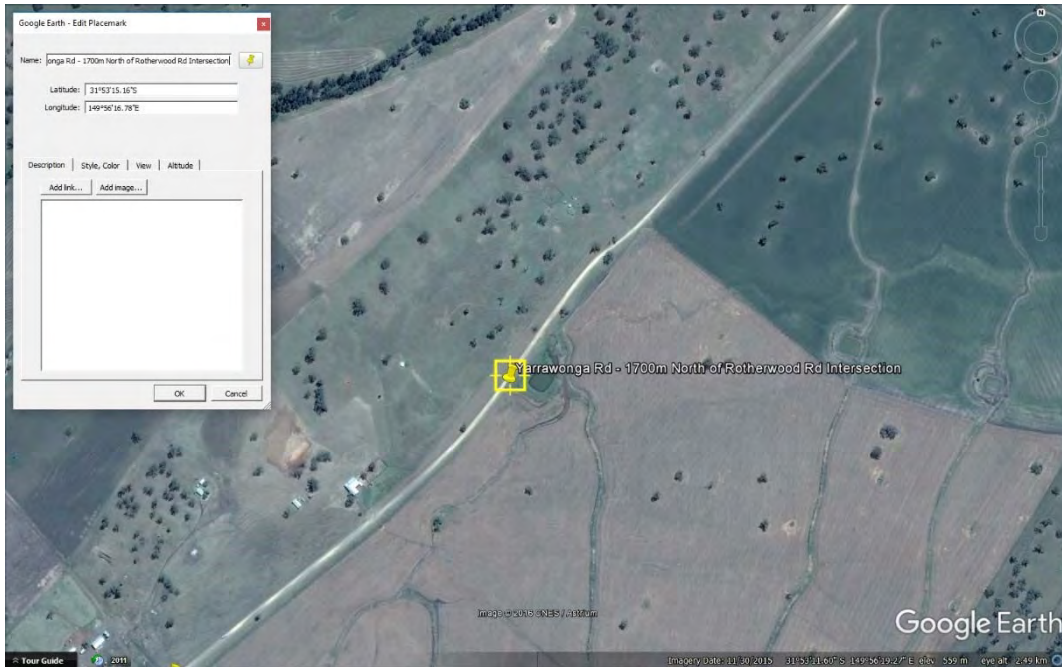


S209 – Location Plan



S209 –Blocked Pipe Culvert

S210 – Yarrawonga Rd - 1700m North of Rotherwood Rd Intersection
Blocked Pipe Culvert,
Unknown Condition, will require maintenance



S210 – Location Plan

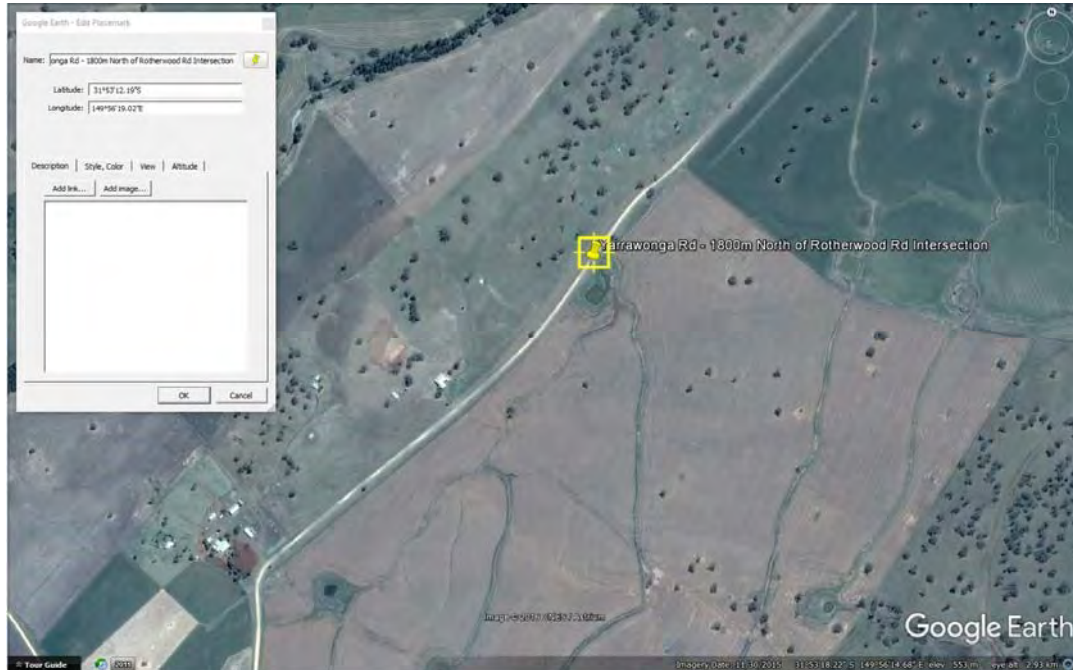


S210 – View to North

S211 – Yarrawonga Rd - 1800m North of Rotherwood Rd Intersection

Blocked Pipe Culvert, no photo of culvert

Unknown Condition, may require maintenance or upgrade



S211 - Location Plan



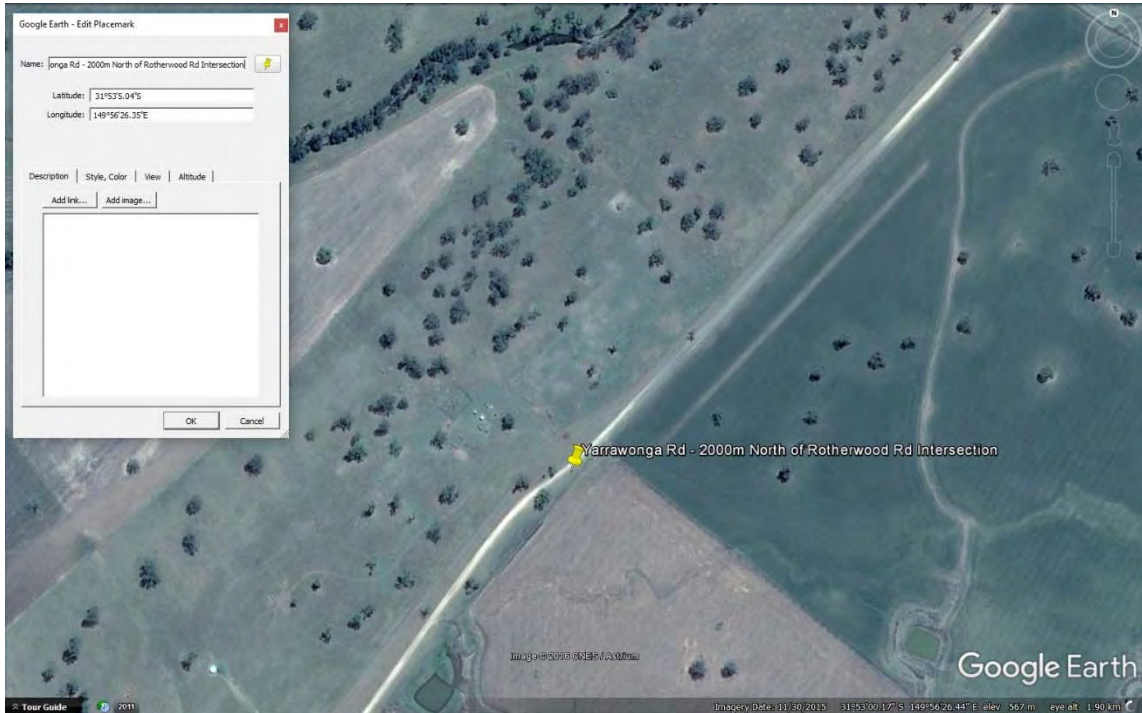
S211 – View to North

S212 - Yarrawonga Rd - 1800m North of Rotherwood Rd Intersection

Blocked pipe culvert,

Condition Unknown,

Will require maintenance or upgrade

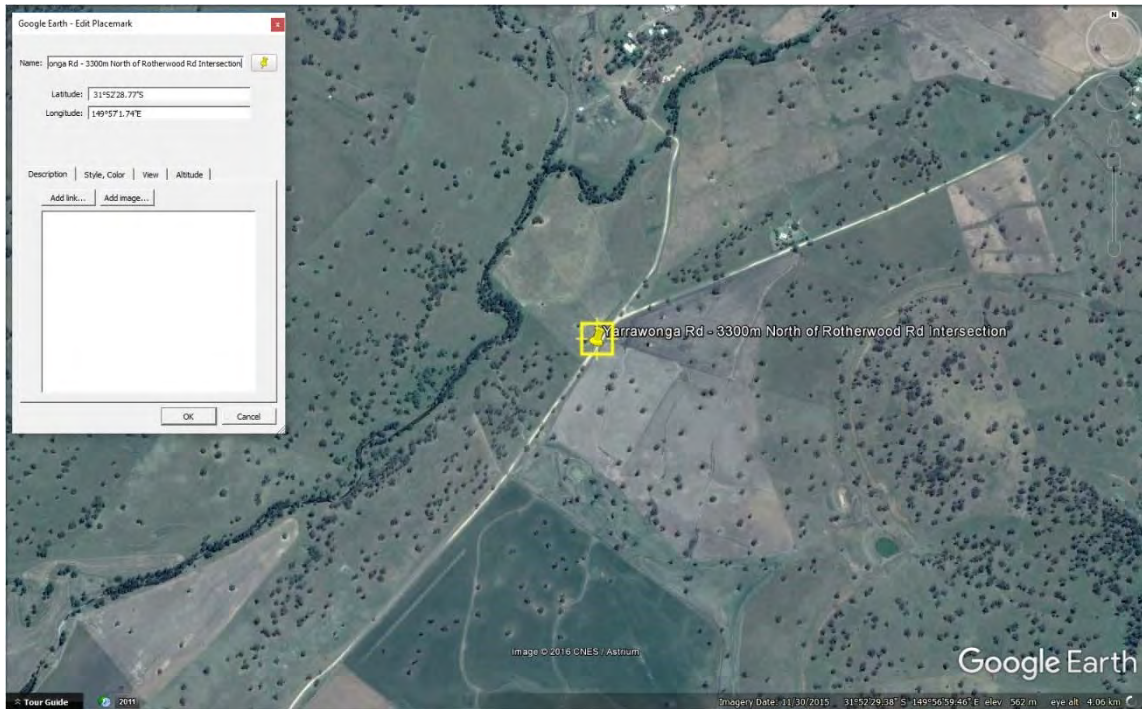


S212 – Location Plan



S212 – Blocked Culvert at bottom of image

S213 - Yarrawonga Rd - 3300m North of Rotherwood Rd Intersection
Need culvert for this Location



S213 – Location Plan

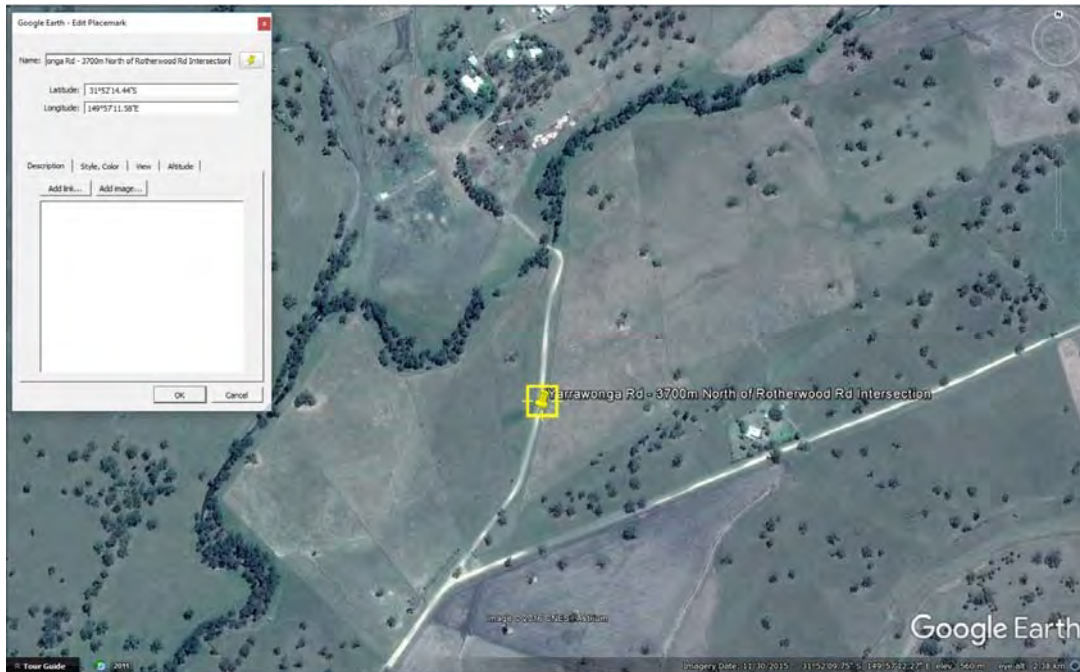


S213 – Water Damage on Road

S214 – Yarrawonga Rd - 3700m North of Rotherwood Rd Intersection

Blocked Pipe Culvert,

Condition Unknown, will require maintenance or upgrade



S214 – Location Plan

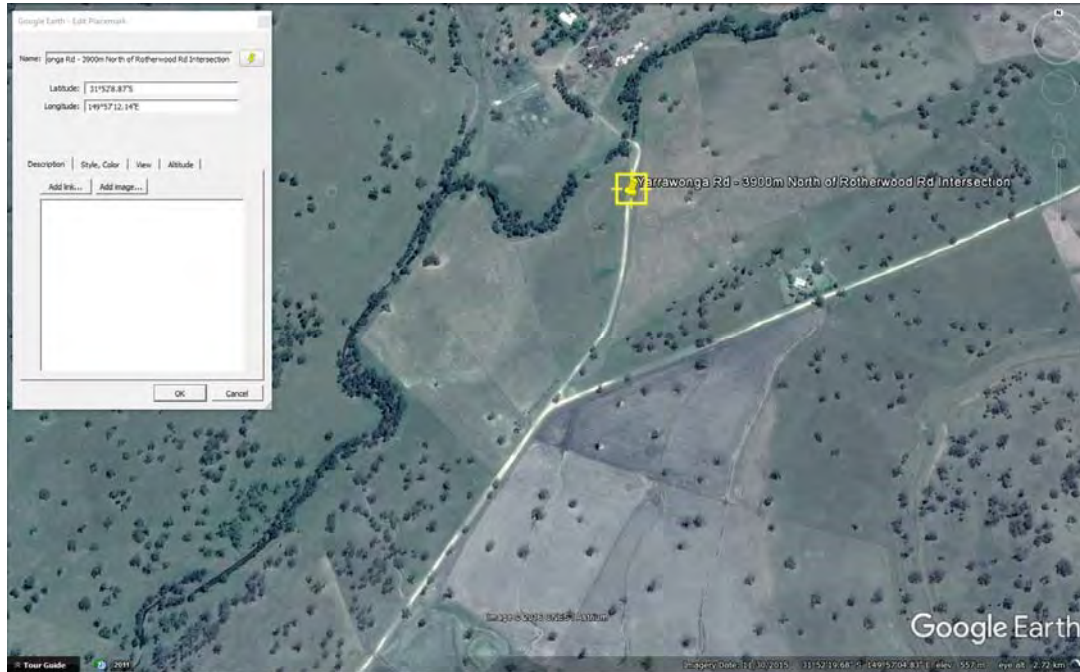


S214 – View to North

S215 – Yarrawonga Rd - 3900m North of Rotherwood Rd Intersection

Blocked Pipe Culvert

Poor Condition, will likely require maintenance or upgrade



S215 – Location Plan



S215 – Blocked Pipe Culvert

Level 2, 39 Sherwood Road
Toowong QLD 4066

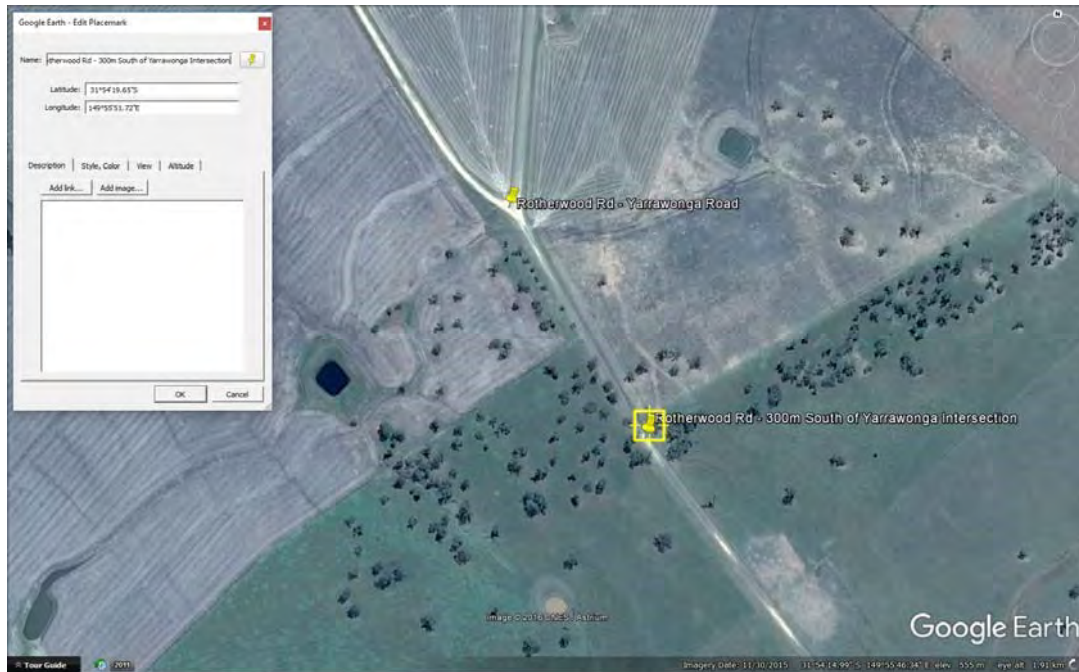
mail@icubed.com.au
www.icubed.com.au

P: 07 3870 8888

S216 – Rotherwood Rd - 300m South of Yarrawonga Intersection

Blocked 450mm Pipe Culvert

Poor Condition and Serviceable



S216 - Location Plan

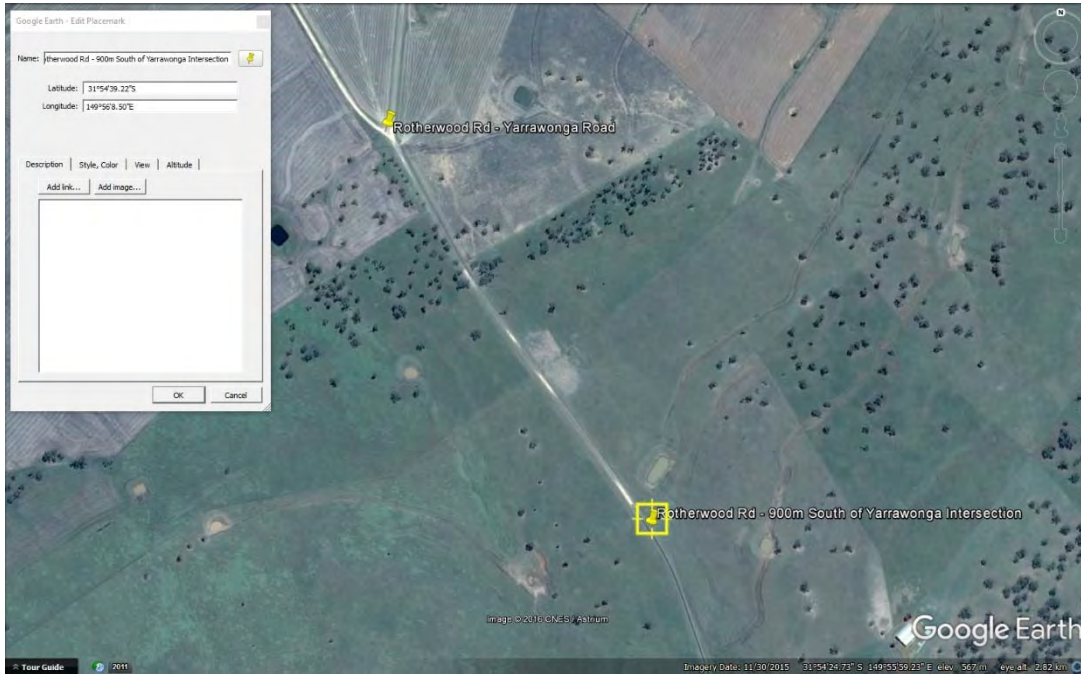


S216 – Blocked 450mm Pipe Culvert



S216 – View to South, Causeway down to Sub-Base Material

S217 – Rotherwood Rd - 900m South of Yarrawonga Intersection
450mm Pipe Culvert
Fair Condition and Serviceable

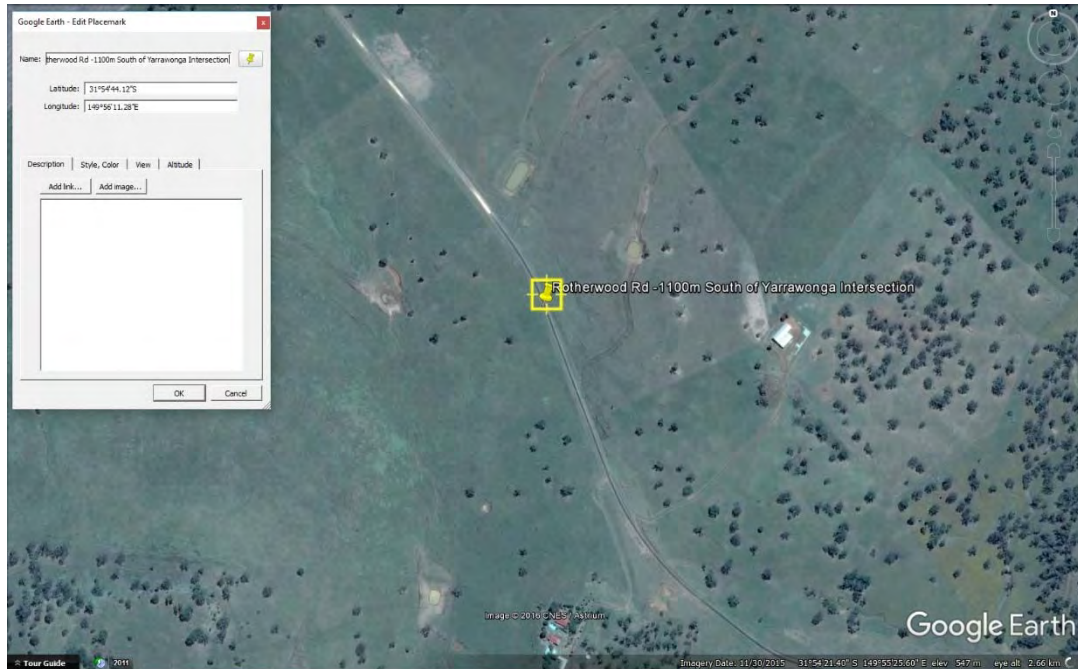


S217 – Location Plan



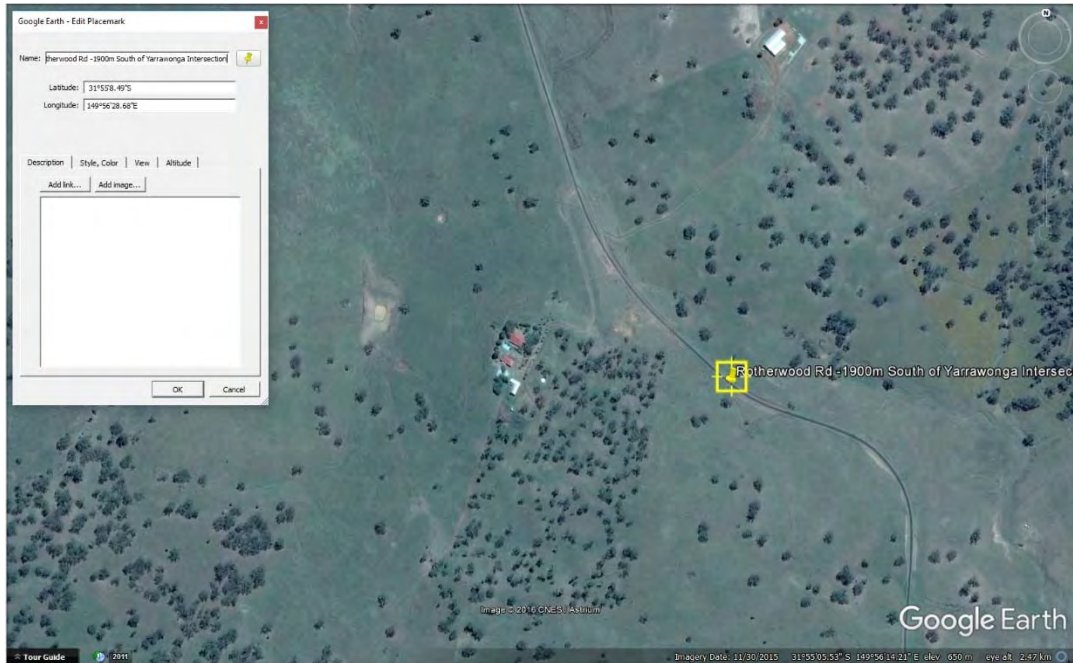
S217 – 450mm Pipe Culvert

S218 – Rotherwood Rd - 900m South of Yarrawonga Intersection
450mm Pipe Culvert,
Unknown Condition



S218 – Location Plan

S219 – Rotherwood Rd -1900m South of Yarrawonga Intersection
600mm Pipe Culvert
Good Condition and Serviceable

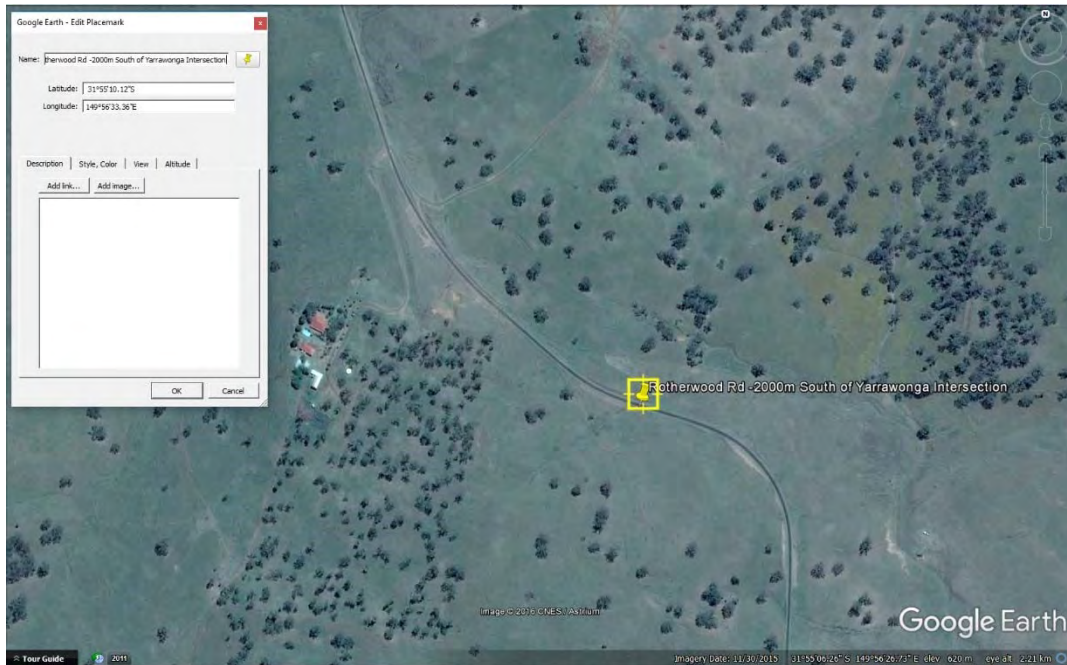


S219 – Location Plan



S219 – 600mm Pipe Culvert

S220 – Rotherwood Rd -2000m South of Yarrawonga Intersection
675mm Pipe Culvert
Good Condition and Serviceable



S220 – Location Plan

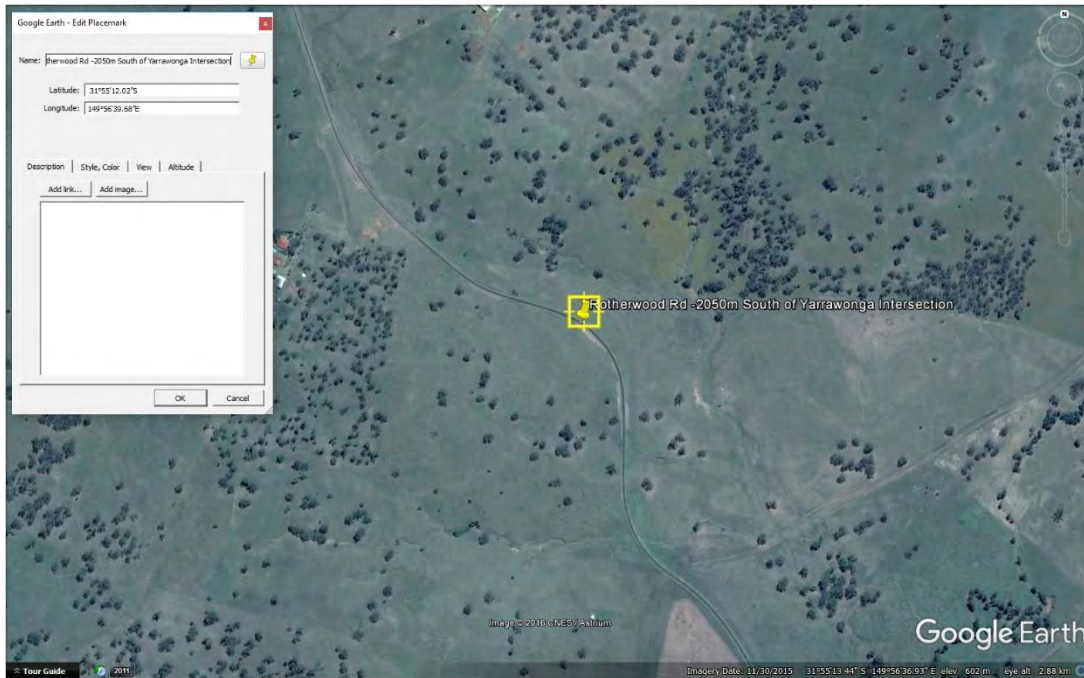


S220 - 675mm Pipe Culvert
Level 2, 39 Sherwood Road
Toowong QLD 4066

mail@icubed.com.au
www.icubed.com.au

P: 07 3870 8888

S221 – Rotherwood Rd -2050m South of Yarrawonga Intersection
450mm Pipe Culvert
Moderate Condition and Serviceable, may require maintenance



S221 – Location Plan

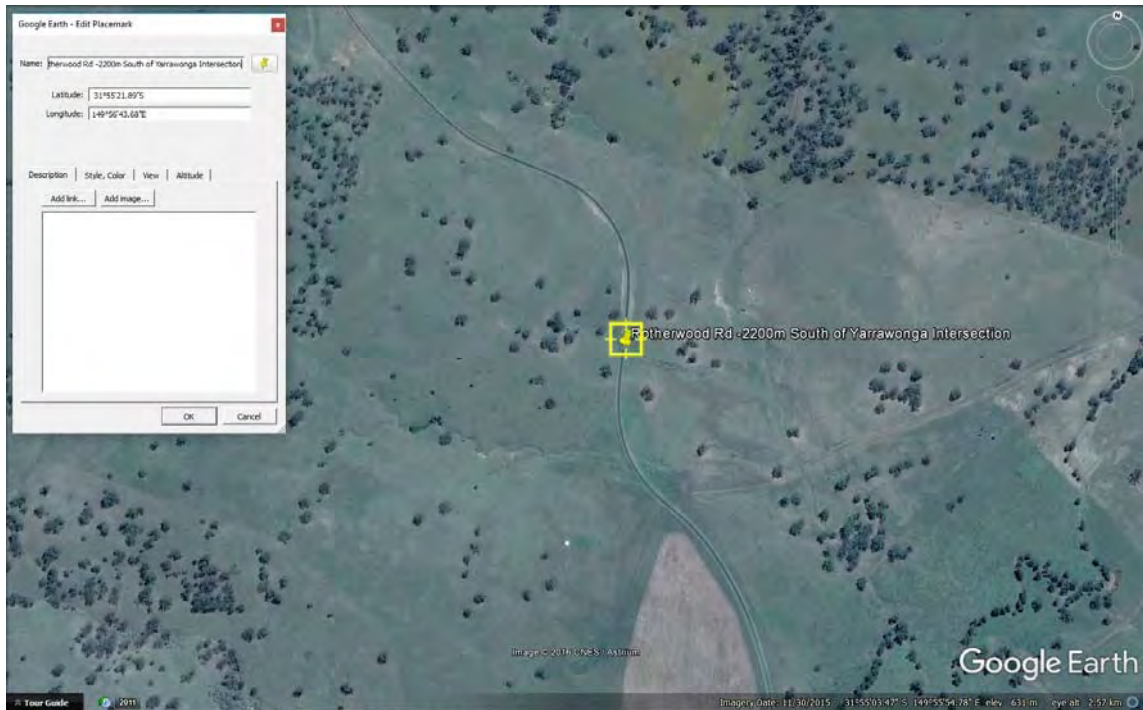


S221 – View to North



S221 - 450mm Pipe Culvert

S222 – Rotherwood Rd -2050m South of Yarrawonga Intersection
Pipe Culvert of Unknown Dimensions
Condition Unknown

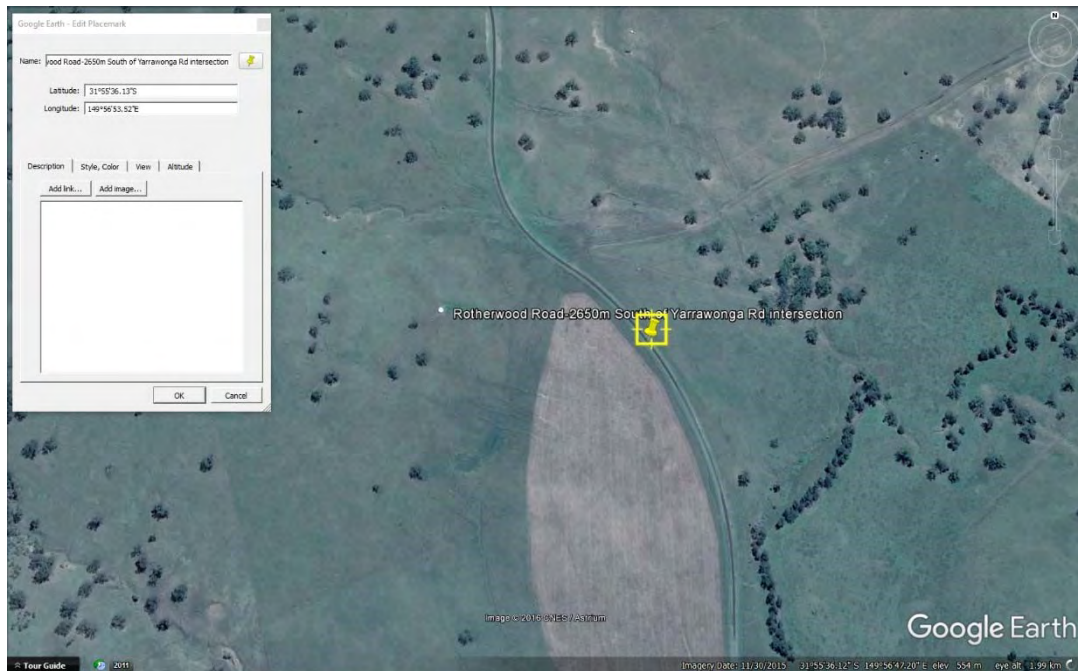


S222 – Location Plan



S222 – View to South

**S223 – Rotherwood Road-2650m South of Yarrawonga Rd intersection No
Pipe culvert**



S223 – Location Plan



S223 – View to South

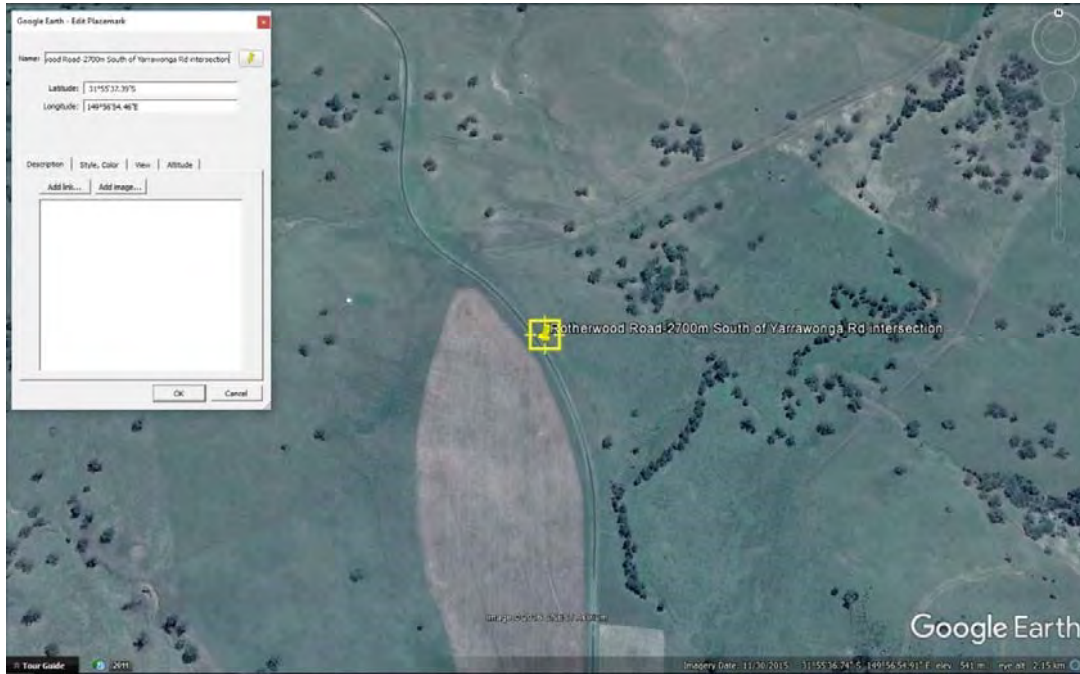


S223 – Road has signs of cracking and it being overgrown

S224 - Rotherwood Road-2700m South of Yarrawonga Rd Intersection

450mm Pipe Culvert

Good Condition and Serviceable



S224 – Location Plan

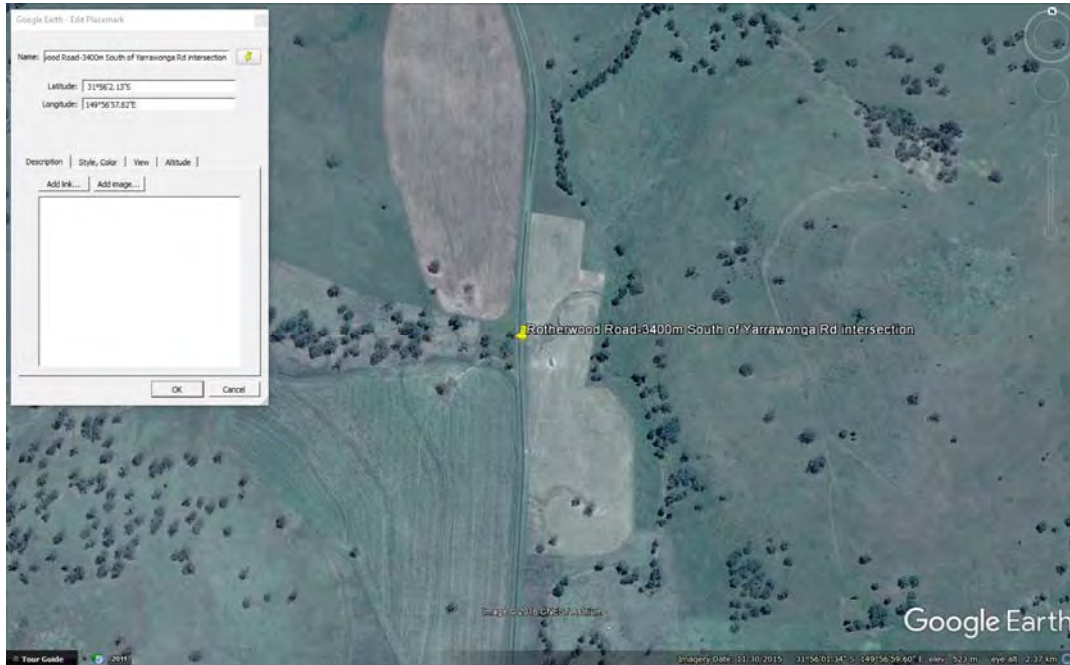


S224 - 450mm Pipe Culvert

S226 – Rotherwood Road-3400m South of Yarrawonga Rd intersection

Dual -900mm Pipe Culvert with scoured headwall

Fair Condition and Serviceable



S226 – Location Plan

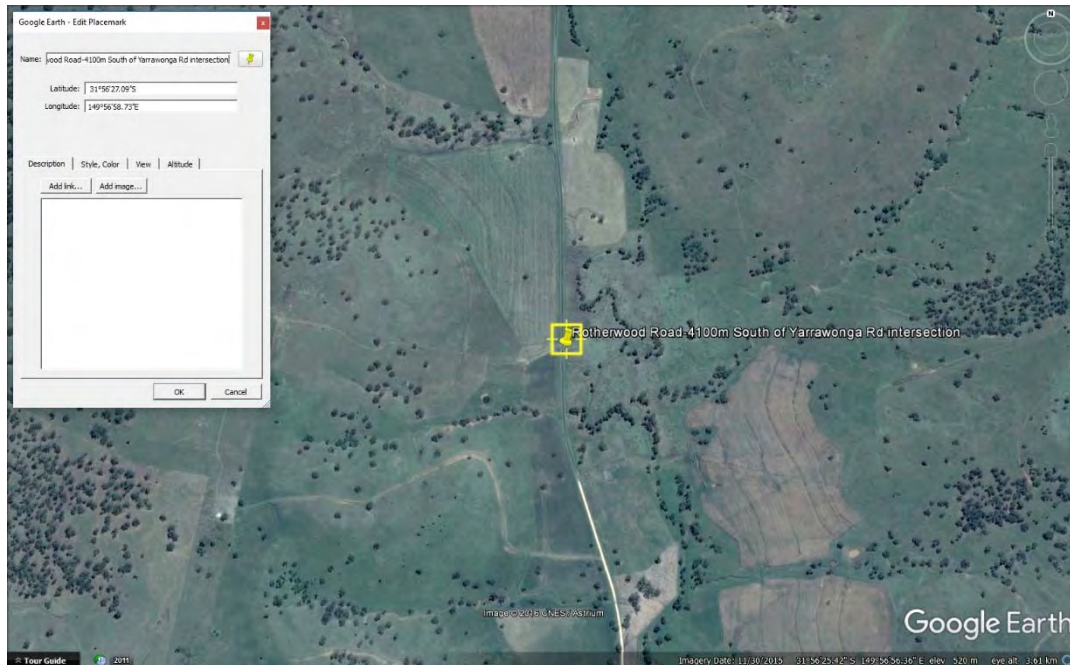


S226 - Dual -900mm Pipe Culvert with scoured headwall

S227 – Rotherwood Road-4100m South of Yarrawonga Rd intersection

375mm Pipe Culvert

Fair Condition and Serviceable



S227 – Location Plan



S227 – 375mm Pipe Culvert

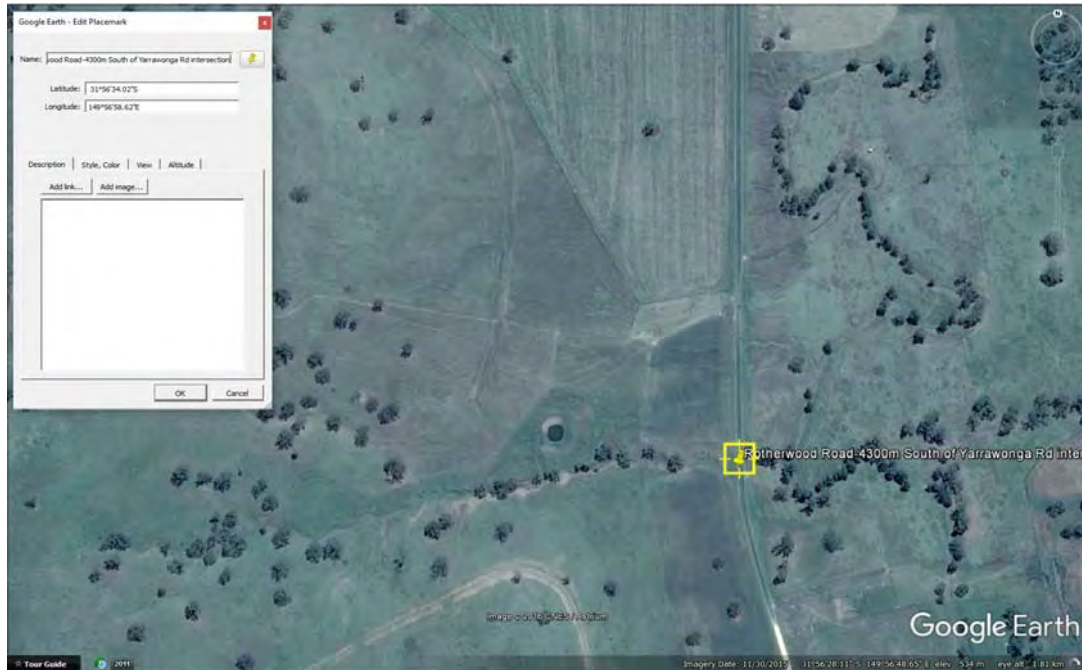


S227 – View to North

S228 – Rotherwood Road-4300m South of Yarrawonga Rd intersection

Dual – 750mm Pipe Culvert

Fair Condition and Serviceable



S228 – Location Plan



S228 – Dual – 750mm Pipe Culvert

Level 2, 39 Sherwood Road
Toowong QLD 4066

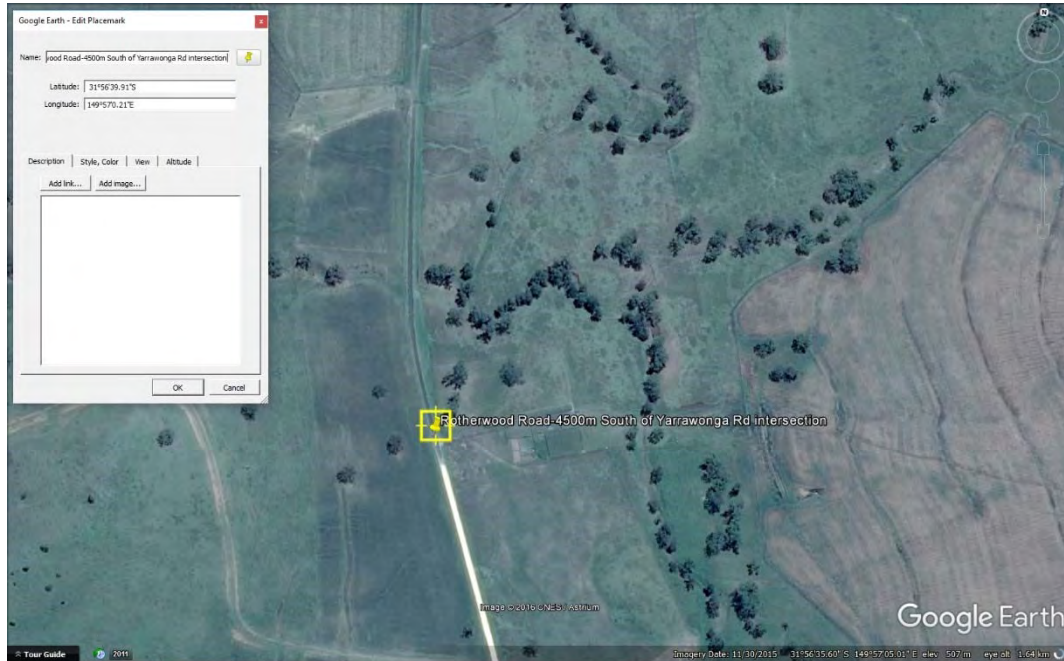
mail@icubed.com.au
www.icubed.com.au

P: 07 3870 8888

S229 – Rotherwood Road-4500m South of Yarrawonga Rd intersection

End of bitumen seal,

Pipe Culvert needed for this location as there are a number of potholes due to water damage

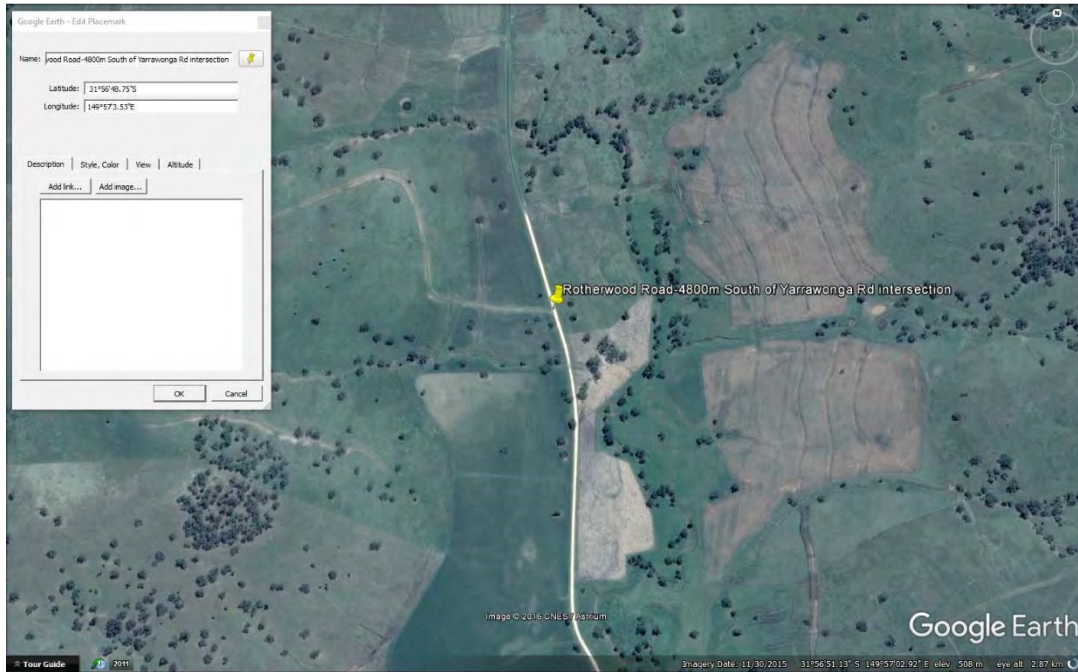


S229 – Location Plan



S229 – View to South

S230 – Rotherwood Road-4800m South of Yarrawonga Rd intersection
450mm Pipe Culvert
Fair Condition and Serviceable

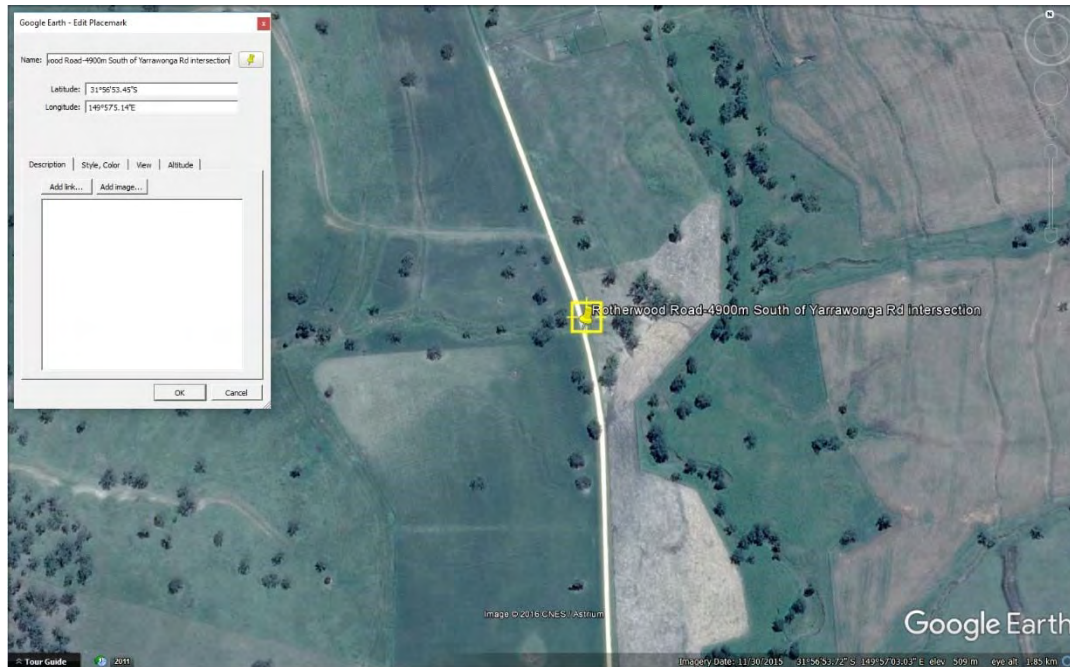


S230 – Location Plan

S231 – Rotherwood Road-4900m South of Yarrawonga Rd intersection

Causeway

Poor Condition and Serviceable, may need to be upgraded



S231 – Location Plan



S231 – View to South

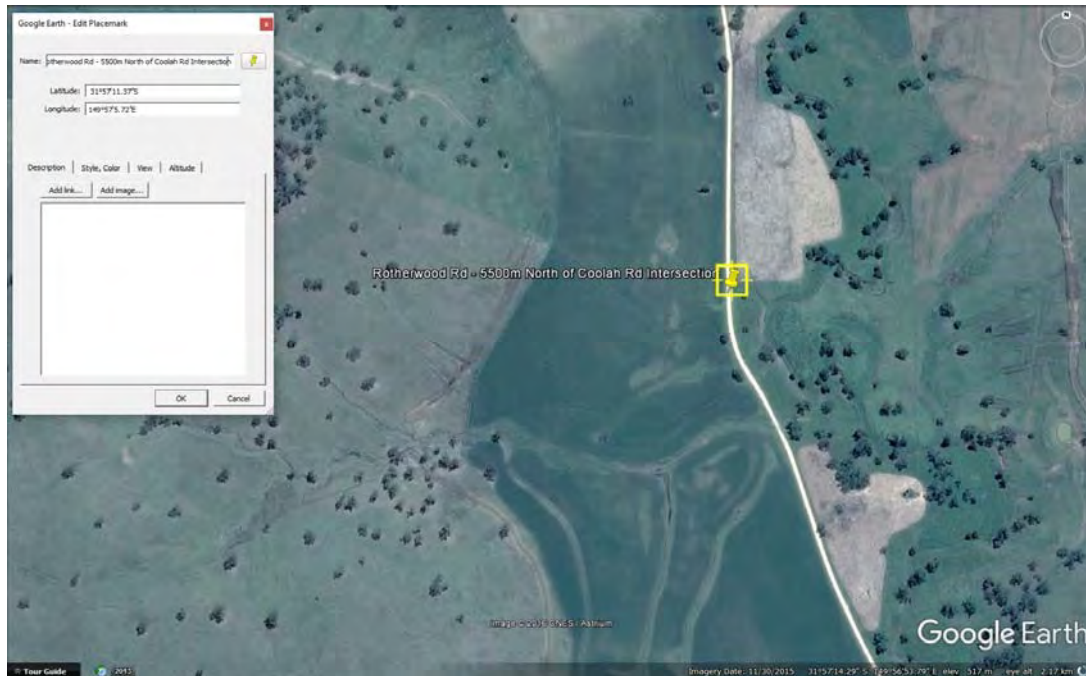


S231 – Causeway with damages

S231a – Rotherwood Rd - 5500m North of Coolah Rd Intersection

525mm Pipe Culvert

Fair Condition and Serviceable



S231a – Location Plan

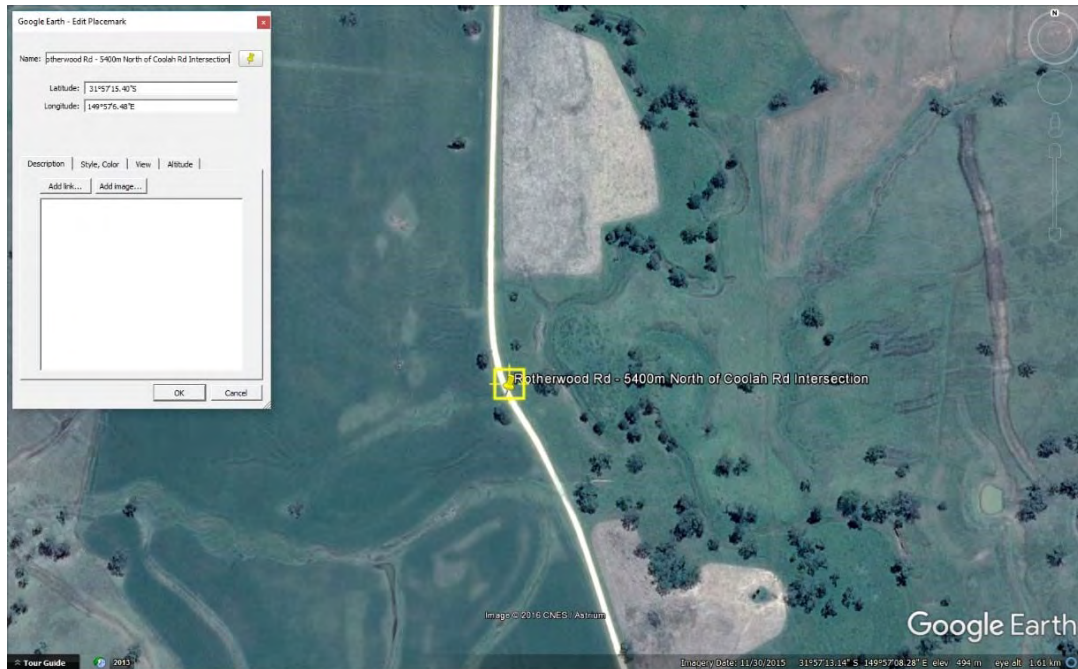


S231a – 525mm Pipe Culvert

S232 – Rotherwood Rd - 5400m North of Coolah Rd Intersection

Pipe Culvert of Unknown Dimensions

Unknown Conditions



S232 - Location Plan



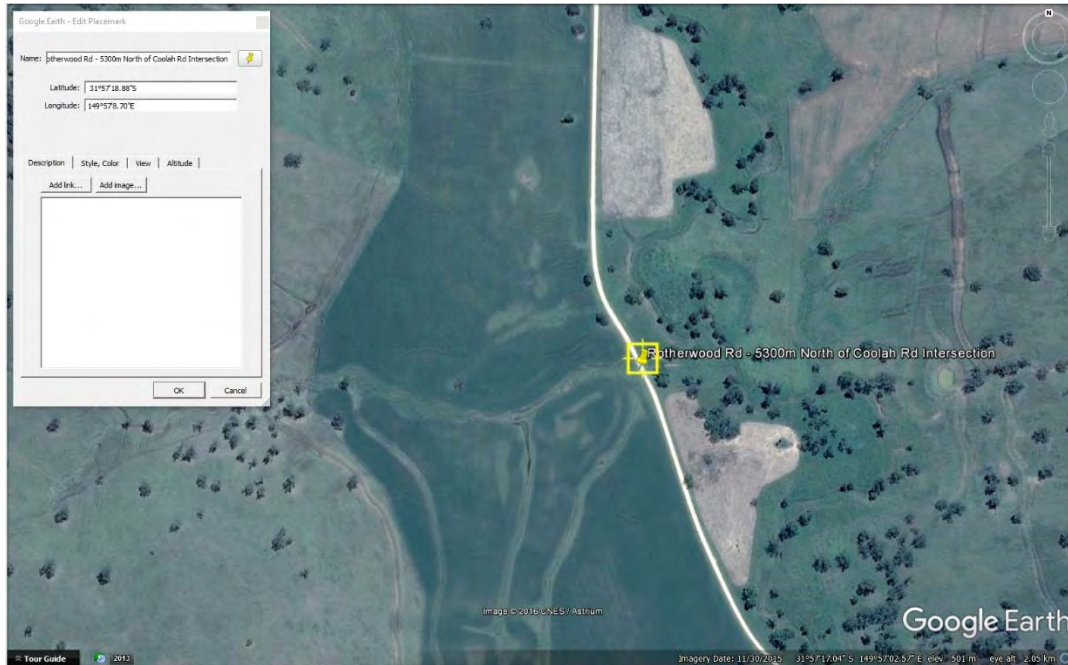
S232 – Road in poor condition



S232 – View to North and towards Location

S233 – Rotherwood Rd - 5300m North of Coolah Rd Intersection

Causeway, may require upgrade
Poor Condition and Serviceable,



S233 – Location Plan



Level 2, 39 Sherwood Road
Toowong QLD 4066

mail@icubed.com.au
www.icubed.com.au

P: 07 3870 8888

S233 – View to North

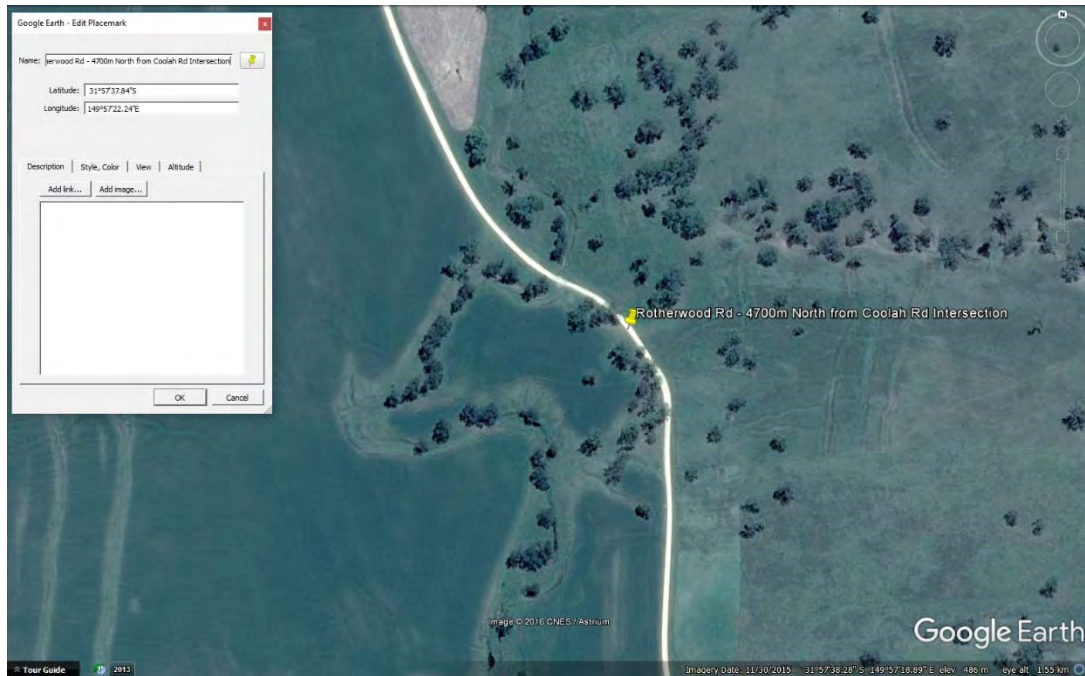


S233 – Causeway in Poor Condition

S234 – Rotherwood Rd - 4700m North from Coolah Rd Intersection

Pipe Culvert of unknown dimensions

Moderate Condition and Serviceable



S234 – Location Plan



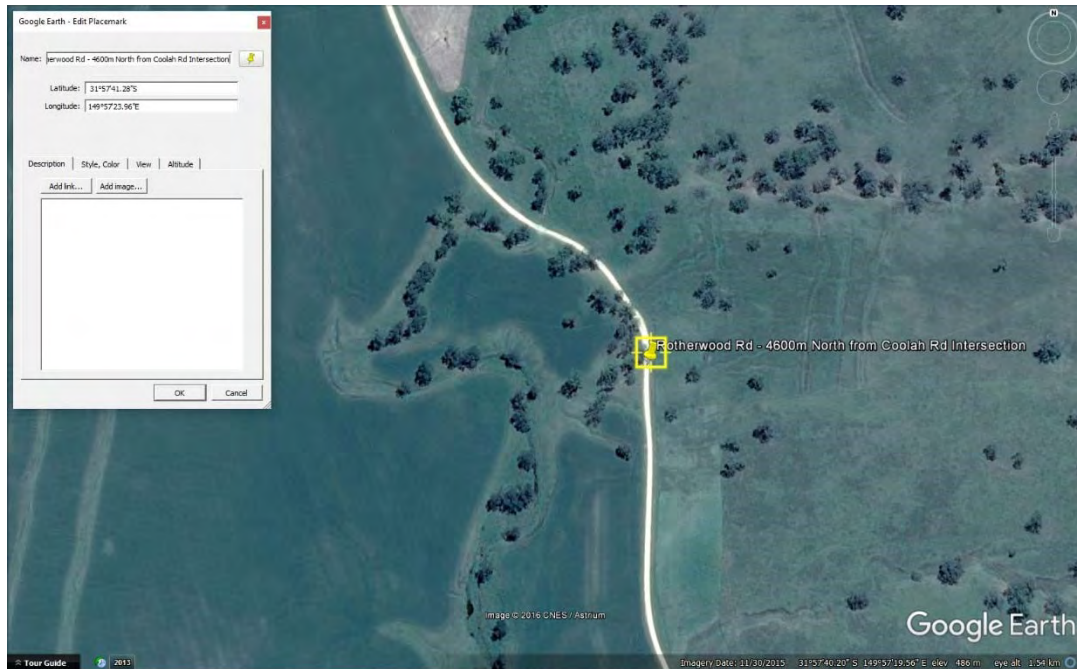
S234 – View to North

Level 2, 39 Sherwood Road
Toowong QLD 4066

mail@icubed.com.au
www.icubed.com.au

P: 07 3870 8888

S235 – Rotherwood Rd - 4600m North from Coolah Rd Intersection
600mm Pipe Culvert
Moderate Condition and Serviceable



S235 – Location Plan

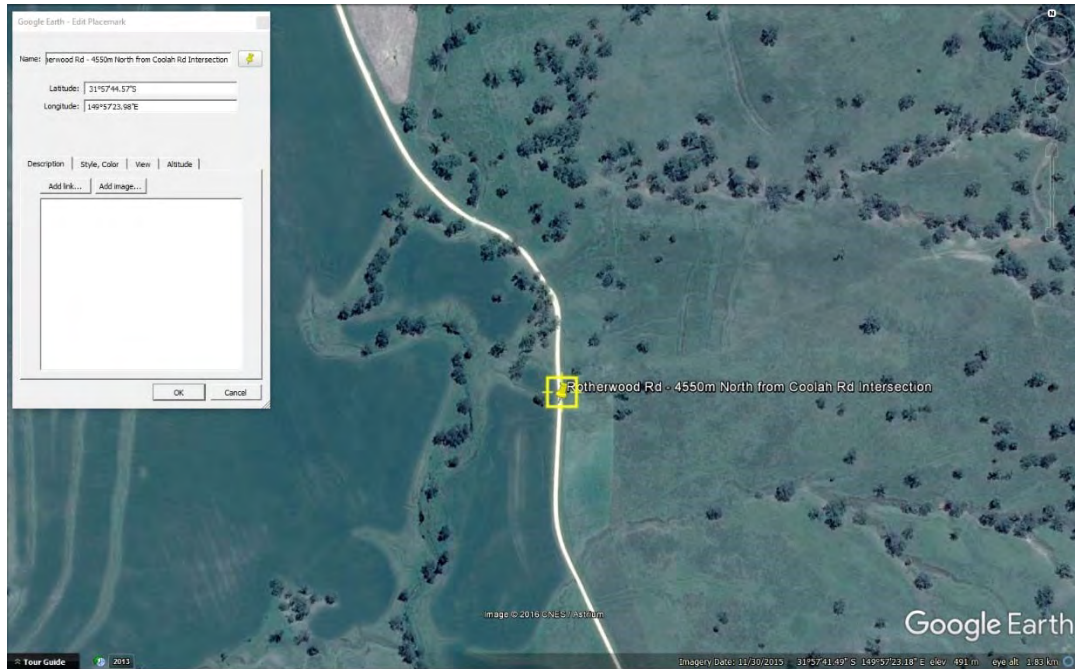


S235 - 600mm Pipe Culvert

S236 – Rotherwood Rd - 4600m North from Coolah Rd Intersection

450mm Pipe Culvert, Small crack on headwall

Moderate Condition and Serviceable



S236 – Location Plan



S236 – 450mm Pipe Culvert

Level 2, 39 Sherwood Road
Toowong QLD 4066

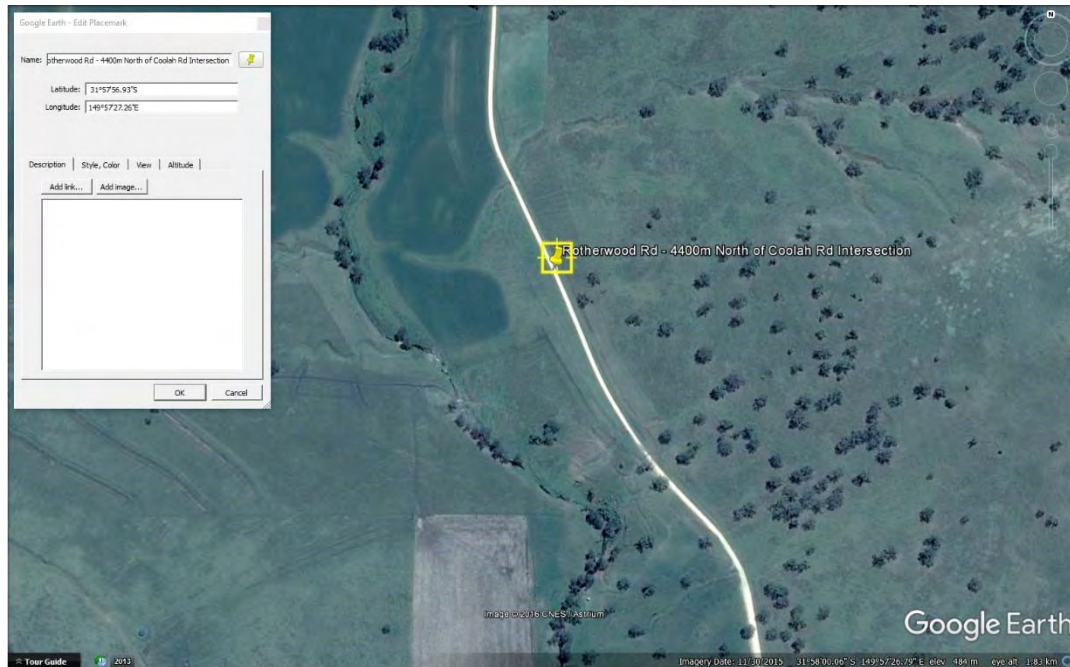
mail@icubed.com.au
www.icubed.com.au

P: 07 3870 8888

S237 – Rotherwood Rd - 4400m North of Coolah Rd Intersection

Pipe Culvert of Unknown Dimensions

Poor Condition and Serviceable, Culvert is overgrown may require maintenance or upgrade

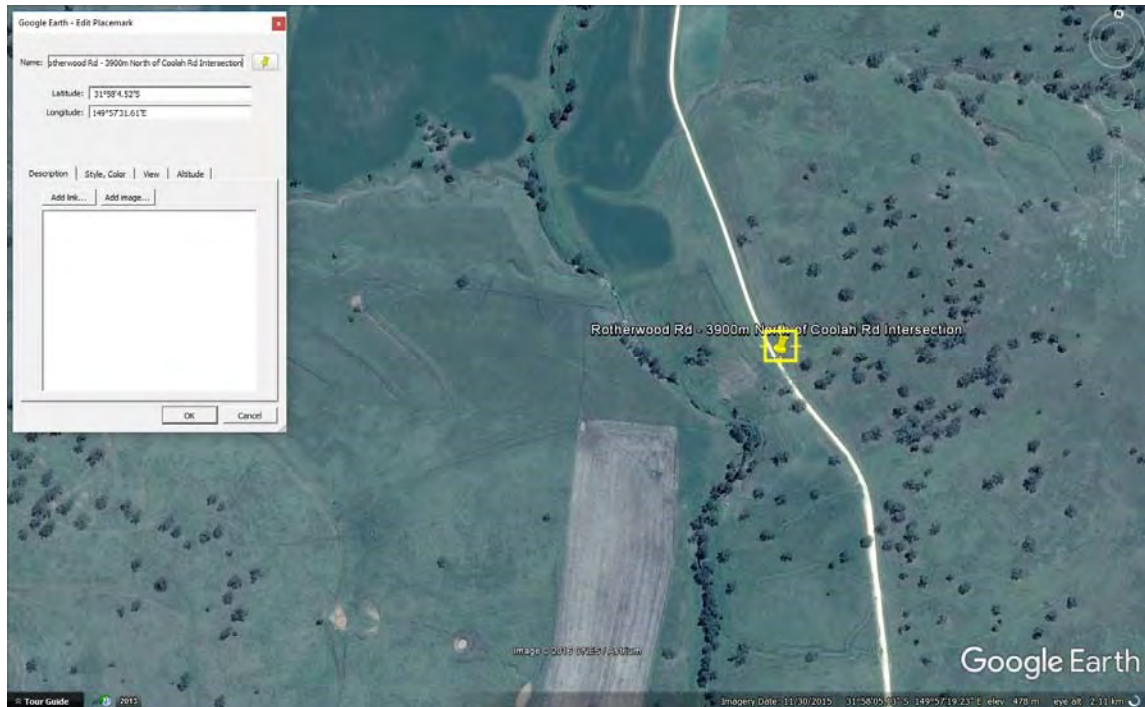


S237 – Location Plan



S237 – Overgrown Culvert on Right Side of image

S238 – Rotherwood Rd - 3900m North of Coolah Rd Intersection
750mm Pipe Culvert
Good Condition and Serviceable



S238 – Location Plan



S238 – 750mm Pipe Culvert
Level 2, 39 Sherwood Road
Toowong QLD 4066

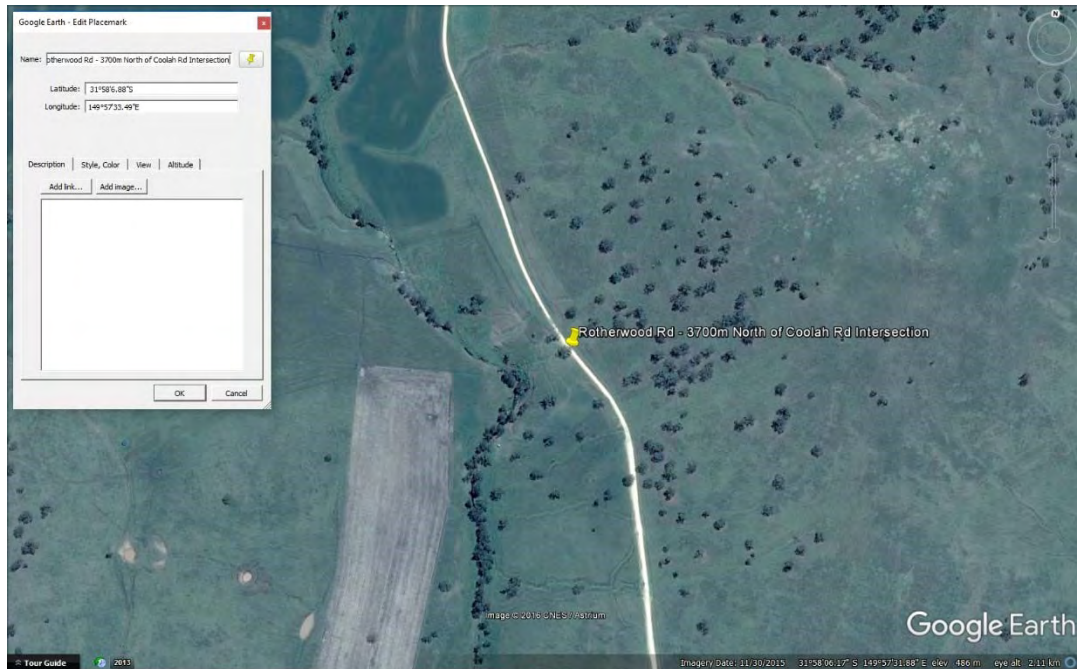
mail@icubed.com.au
www.icubed.com.au

P: 07 3870 8888



S238 – View to South

S239 – Rotherwood Rd - 3700m North of Coolah Rd Intersection
525mm Pipe Culvert
Fair Condition and Serviceable



S239 – Location Plan



S239 – View to South

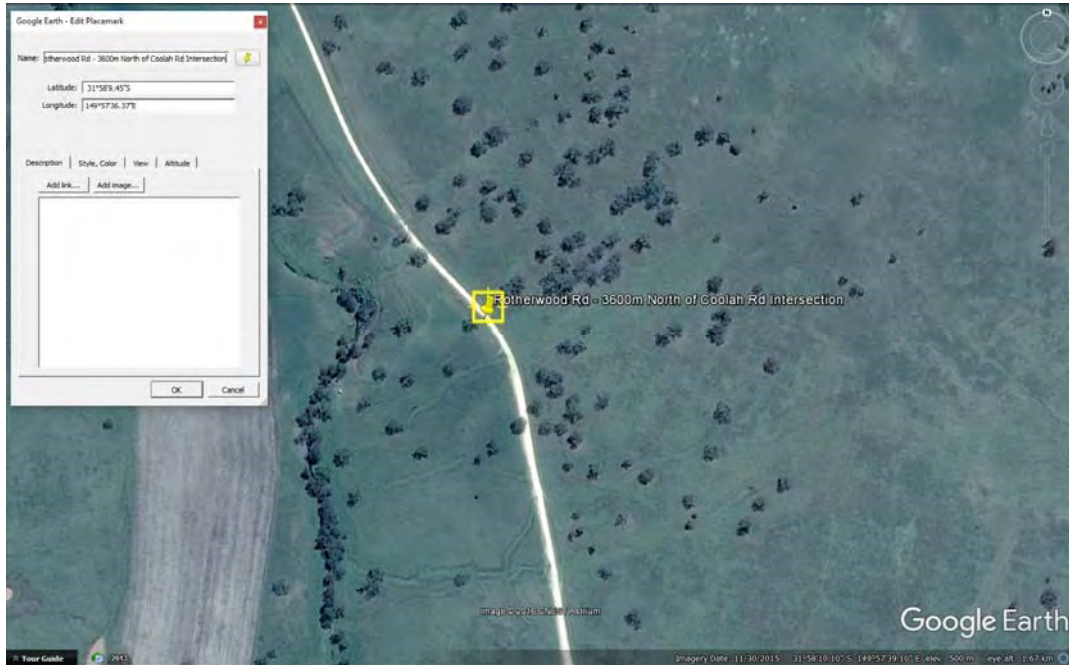


S239 – 525mm Pipe Culvert

S240 – Rotherwood Rd - 3600m North of Coolah Rd Intersection

Pipe Culvert of Unknown Dimensions

Moderate Condition and Serviceable



S240 – Location Plan



S240 – Pipe Culvert Top Right of Image

Level 2, 39 Sherwood Road

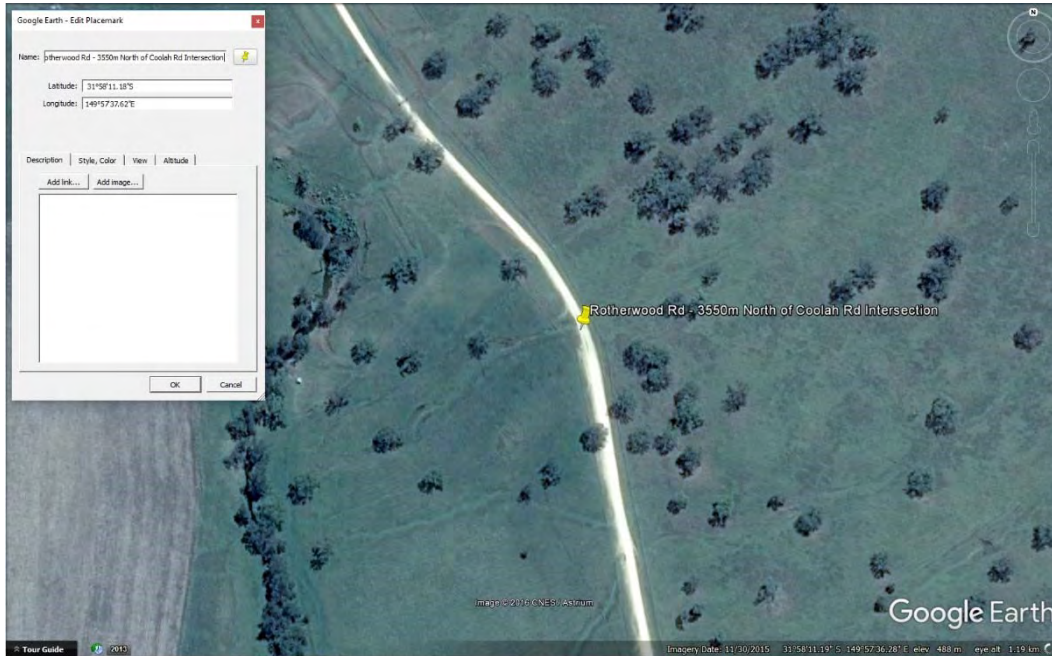
Toowong QLD 4066

mail@icubed.com.au

www.icubed.com.au

P: 07 3870 8888

S241 - Rotherwood Rd - 3550m North of Coolah Rd Intersection
Pipe Culvert of Unknown Dimensions
Moderate Condition and Serviceable



S241 – Location Plan

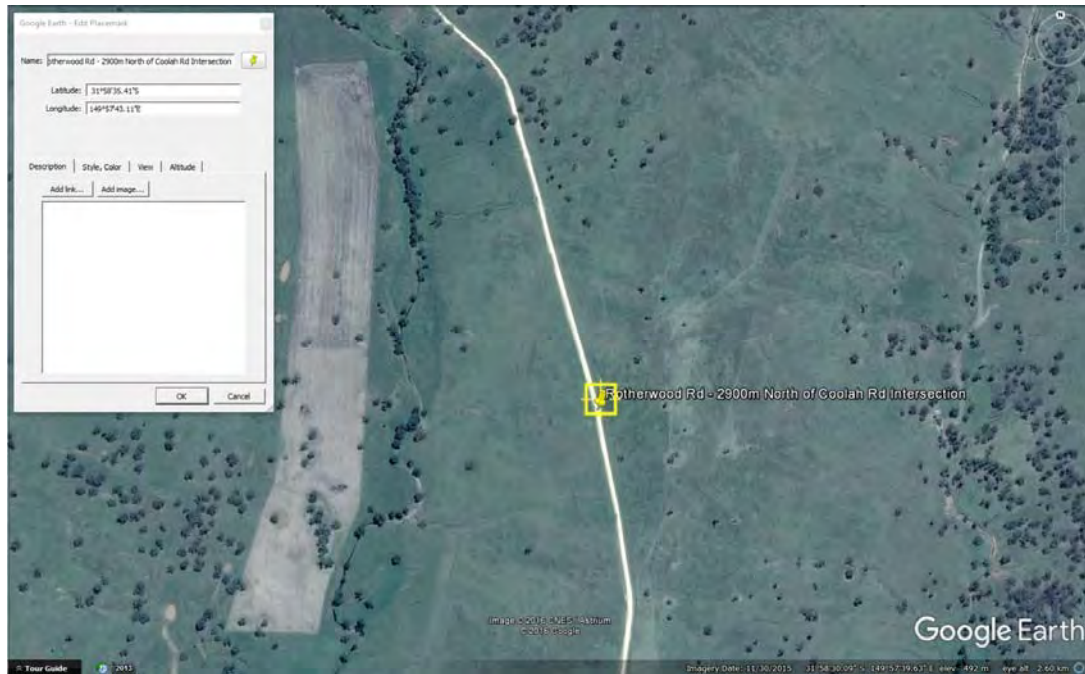


S241 – View to South

S242 – Rotherwood Rd - 2900m North of Coolah Rd Intersection

Pipe Culvert of Unknown Dimensions, Culvert is overgrown

Moderate Condition and Serviceable, may require some maintenance



S242 – Location Plan



S242 – View to

Level 2, 39 Sherwood Road
Toowong QLD 4066

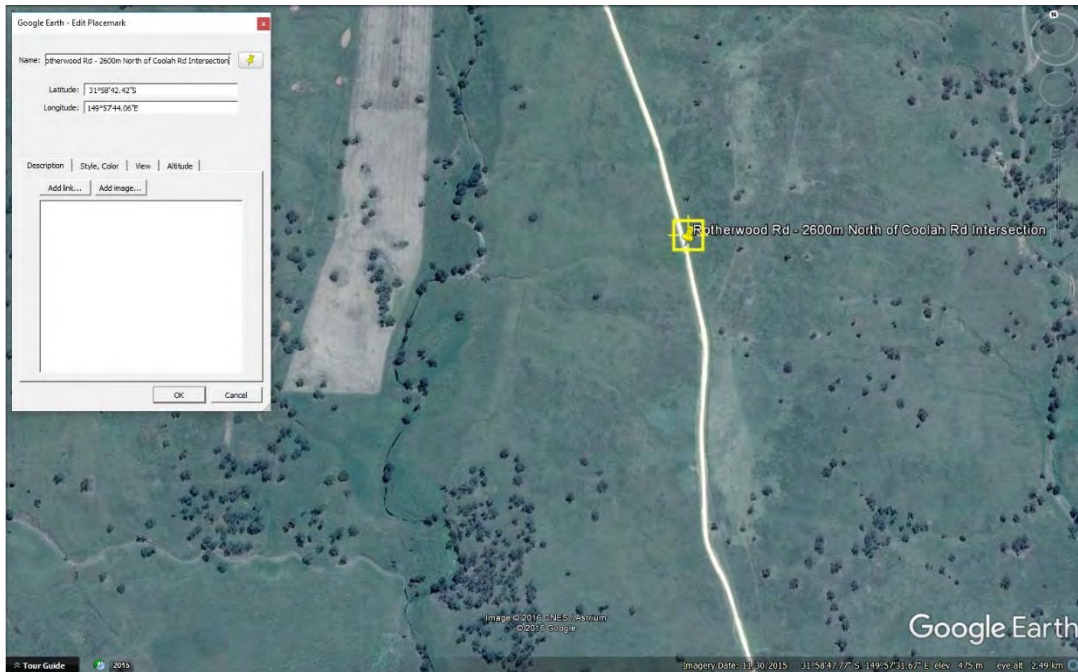
mail@icubed.com.au
www.icubed.com.au

P: 07 3870 8888



S242 – Overgrown Culvert

S243 – Rotherwood Rd - 2600m North of Coolah Rd Intersection
Blocked Pipe Culvert,
Moderate Condition



S243 – Location Plan

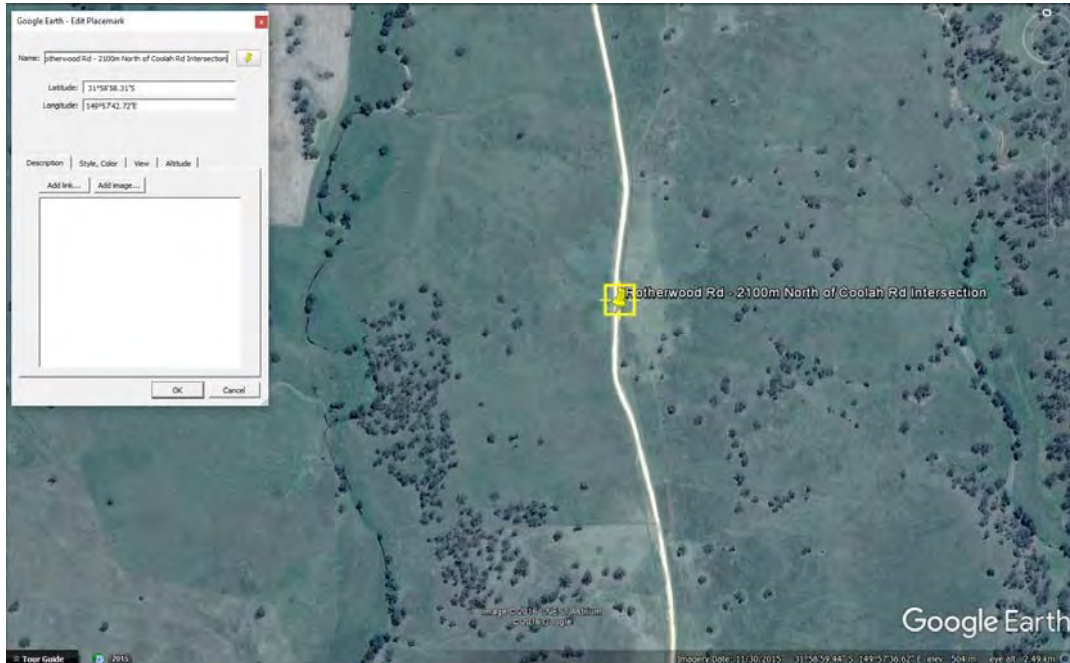


S243 – View to South



S243 – Blocked Pipe Culvert

S244 – Rotherwood Rd - 2100m North of Coolah Rd Intersection
450mm Pipe Culvert,
Unknown Condition



S244 – Location Plan

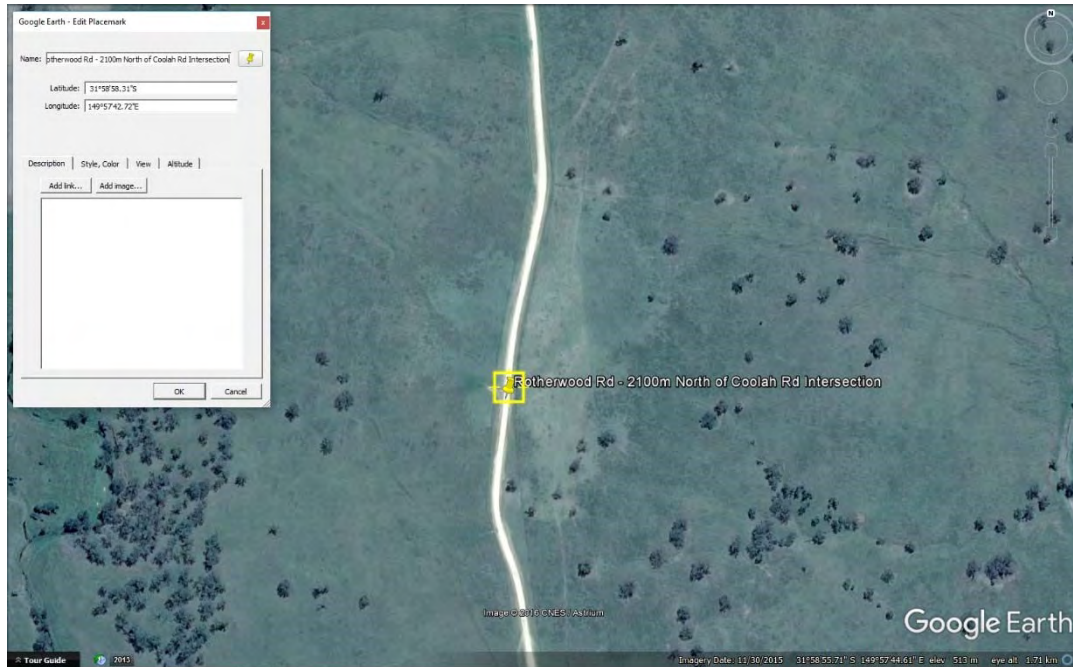


S244 – View to South

S245 – Rotherwood Rd - 2100m North of Coolah Rd Intersection

Blocked Pipe Culvert of unknown Dimensions

Poor Condition, may require Maintenance or Upgrade



S245 – Location Plan

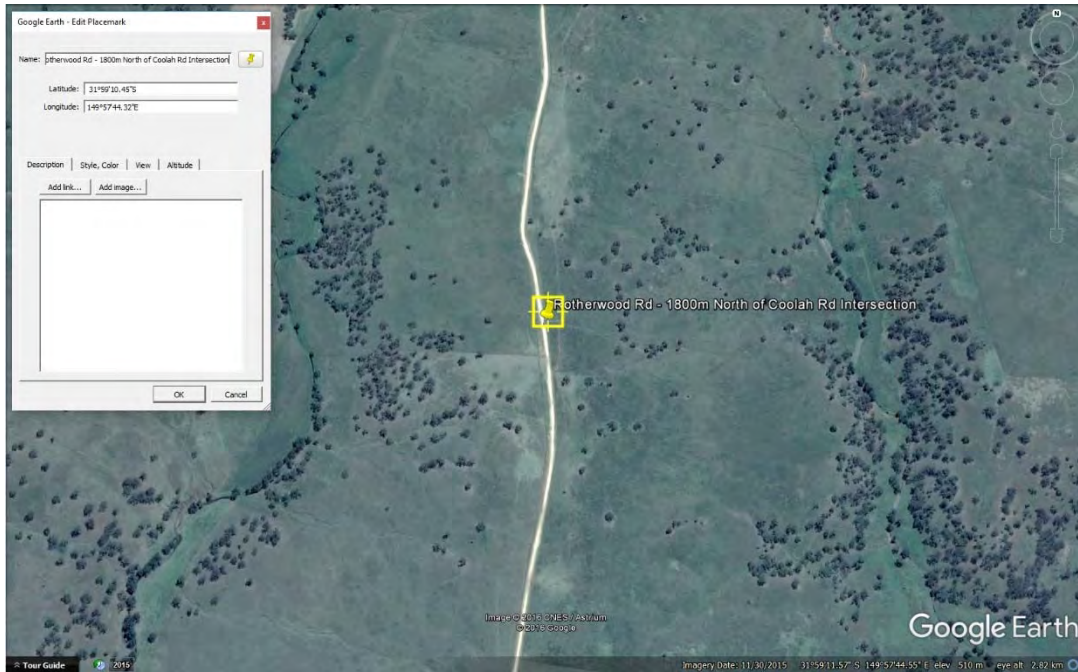


S245 – Blocked Pipe Culvert

S246 – Rotherwood Rd - 1800m North of Coolah Rd Intersection

Blocked Pipe Culvert

Poor Condition and Serviceable, requires maintenance



S246 – Location Plan



S246 – View to South

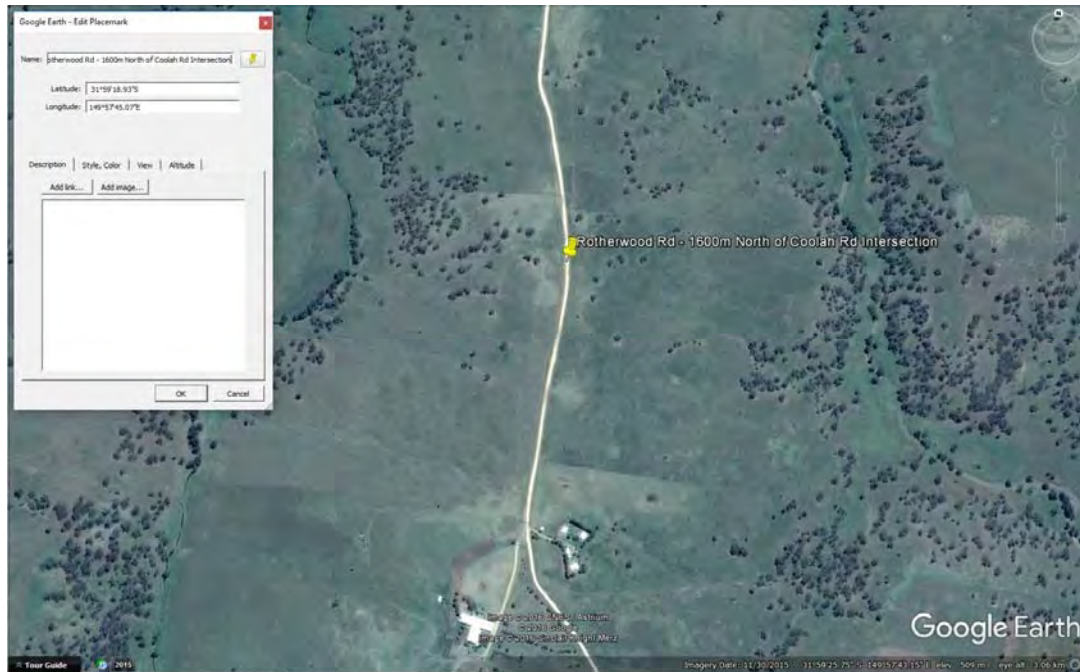


S246 – Blocked Pipe Culvert

S246a – Rotherwood Rd - 1600m North of Coolah Rd Intersection

450mm Pipe Culvert, no photo of culvert

Unknown Condition

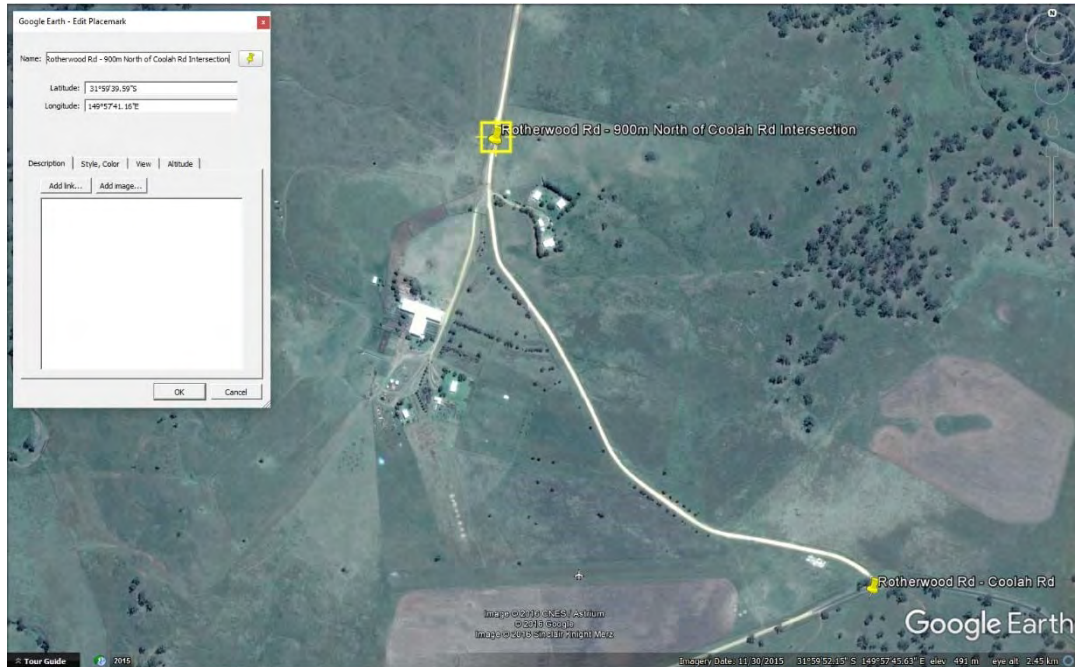


S246a – Location Plan

S247 – Rotherwood Rd - 900m North of Coolah Rd Intersection

450mm Pipe Culvert

Moderate condition and serviceable, requires maintenance.



S247 – Location Plan

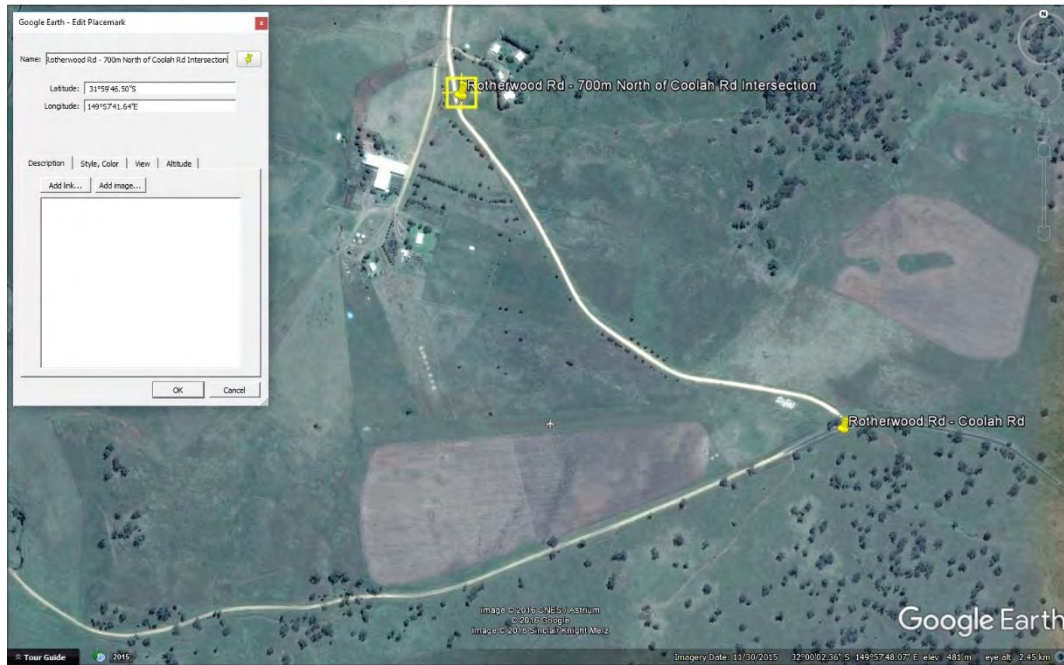


S247 - View to South



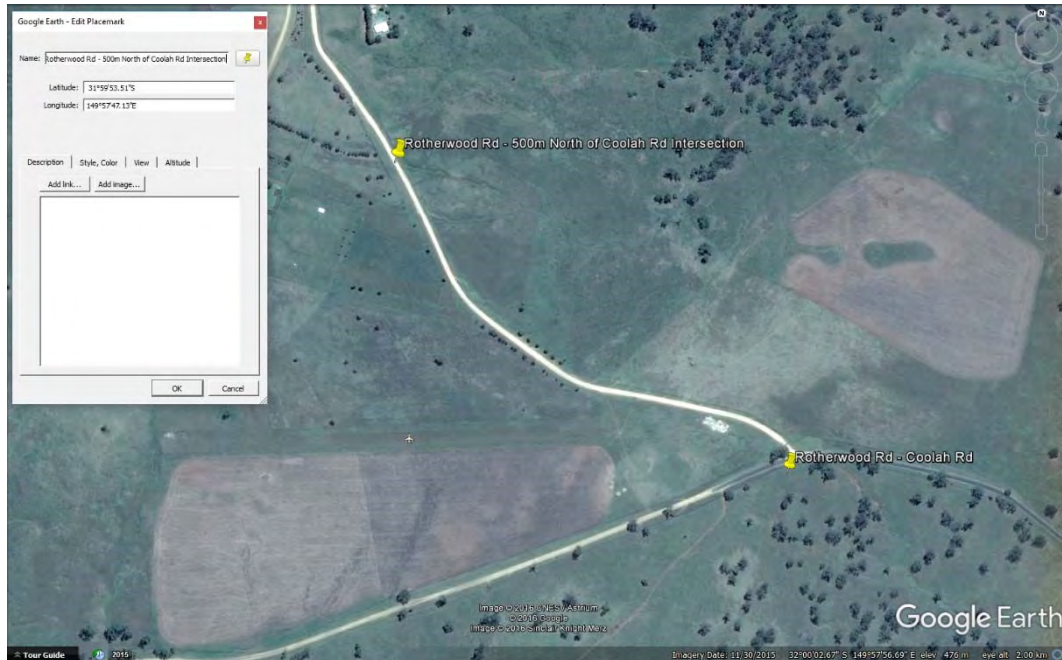
S247 – 450mm Pipe Culvert

S248 – Rotherwood Rd - 700m North of Coolah Rd Intersection
Pipe Culvert of Unknown Dimensions
Unknown Condition



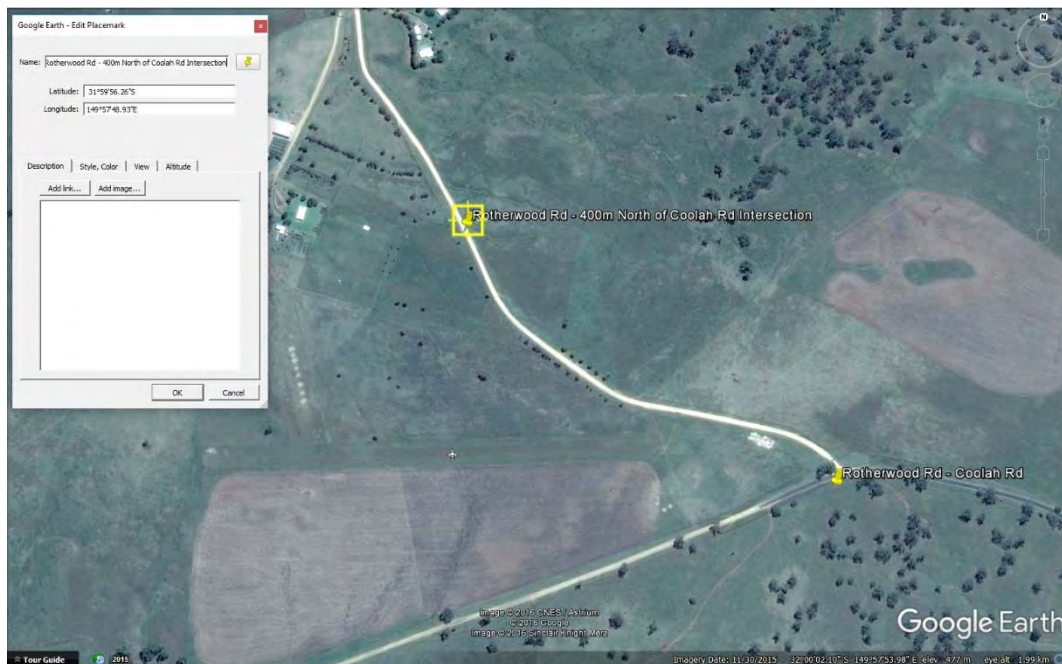
S248 – Location Plan

S249 – Rotherwood Rd - 500m North of Coolah Rd Intersection
Pipe Culvert of Unknown Dimensions
Unknown Condition



S249 – Location Plan

S250 – Rotherwood Rd - 400m North of Coolah Rd Intersection
Pipe Culvert of Unknown Dimensions
Unknown Condition

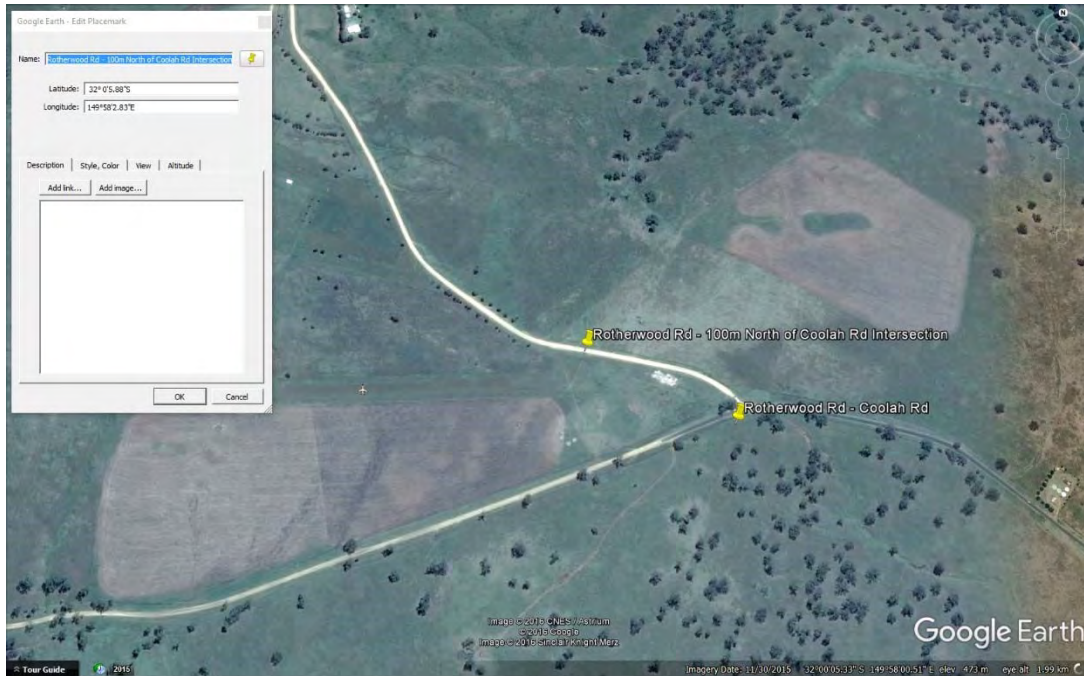


S250 – Location Plan

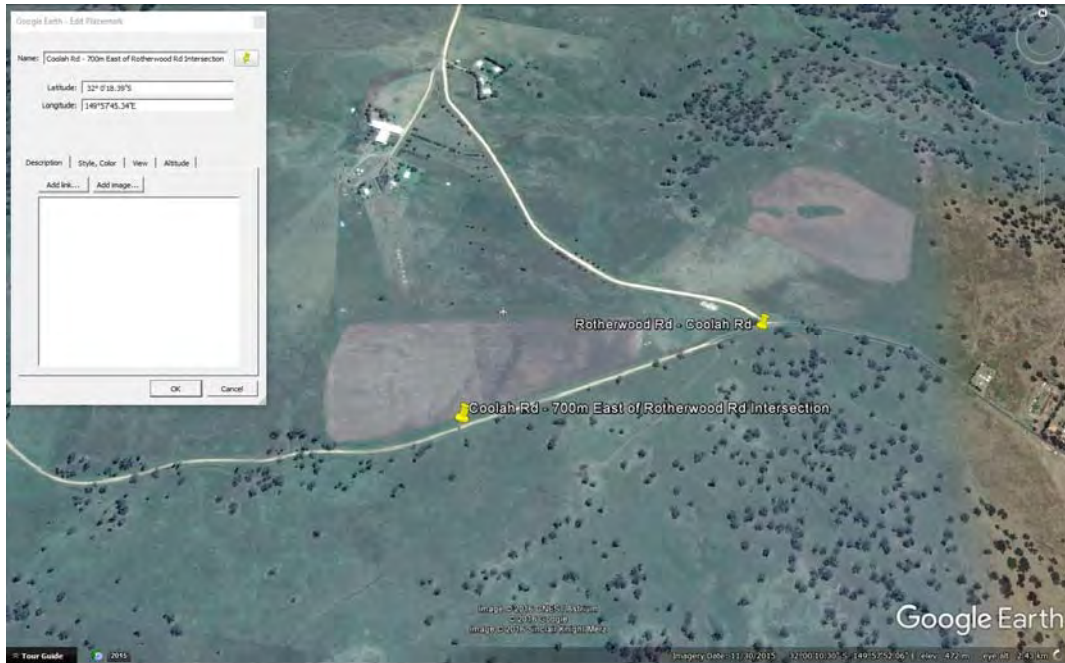
S251 – Rotherwood Rd - 100m North of Coolah Rd Intersection

Pipe Culvert of Unknown Dimensions, no photo of culvert

Conditions Unknown

**S251 – Location Plan****S254 – View to West**

S252 – Coolah Rd - 700m East of Rotherwood Rd Intersection
600mm Pipe Culvert
Condition Unknown



S252 – Location Plan



S252 – View to East

S253 – Coolah Rd - 1000m East of Rotherwood Rd Intersection
750mm Pipe Culvert
Condition Unknown



S253 – Location Plan



S253 – View in the direction of Culvert

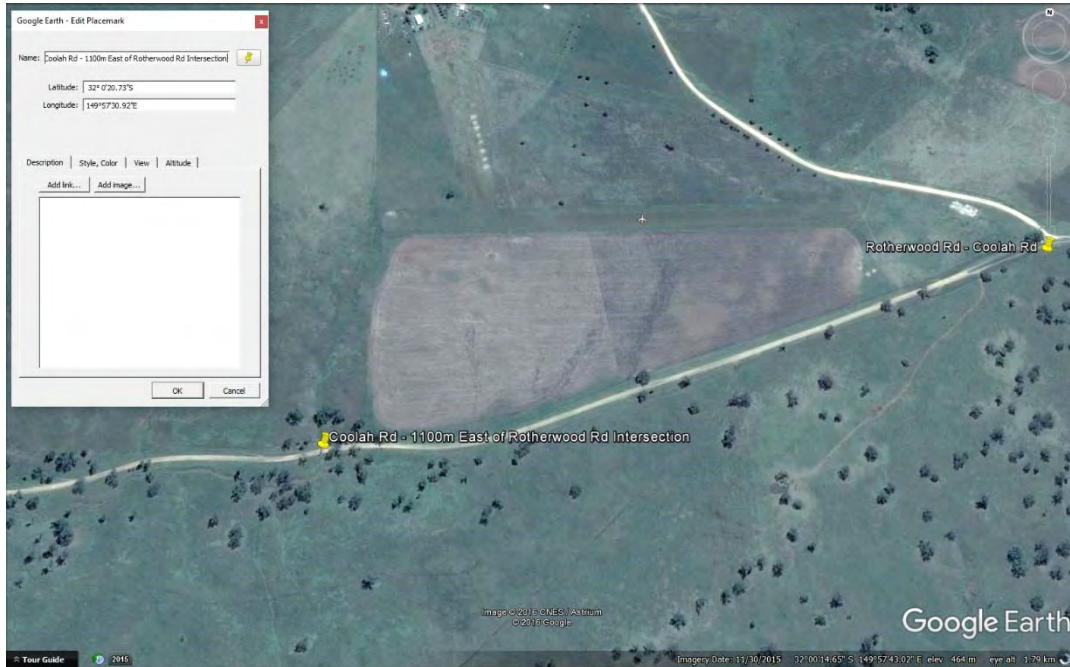


S253 – View to East

S254 – Coolah Rd - 1100m East of Rotherwood Rd Intersection

675mm Pipe Culvert

Fair Condition and Serviceable



S254 – Location Plan

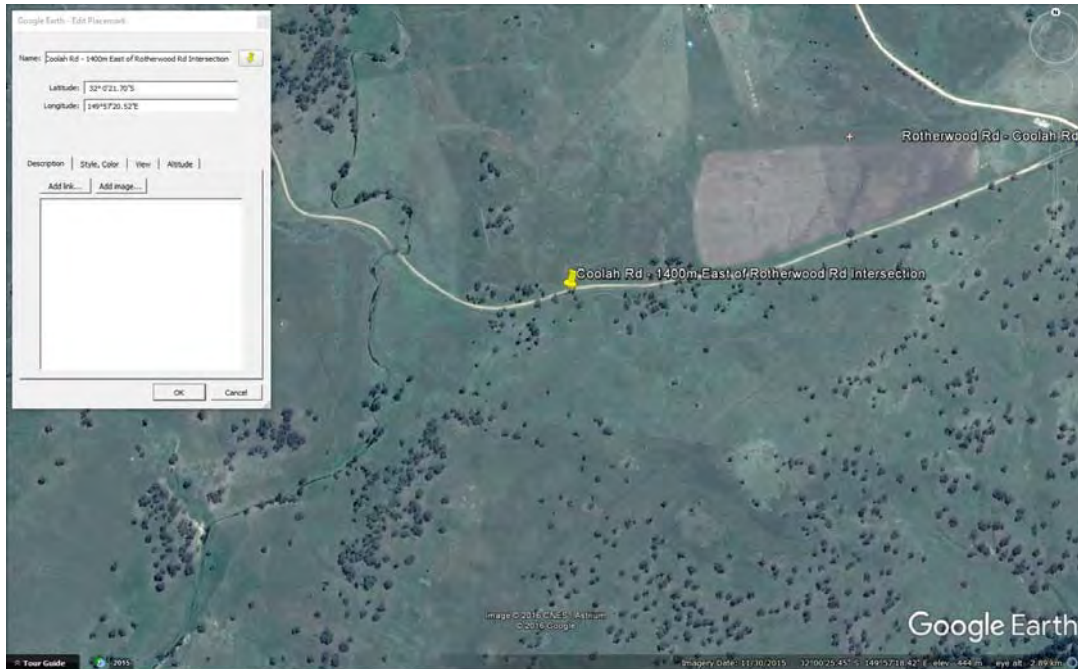


S254 – View to East



S254 - 675mm Pipe Culvert

S254 – Coolah Rd - 1400m East of Rotherwood Rd Intersection
Pipe Culvert of Unknown Dimensions
Unknown Conditions



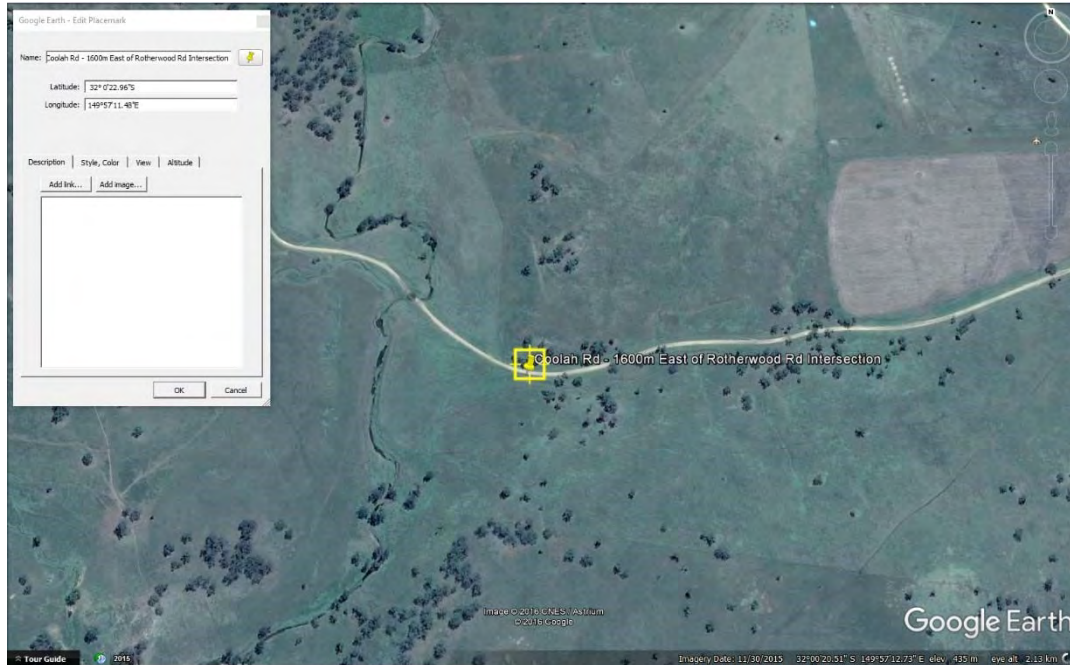
S254 – Location Plan



S254 – View to east

S255 - Coolah Rd - 1600m East of Rotherwood Rd Intersection

Pipe Culvert of Unknown Dimensions
Unknown Condition

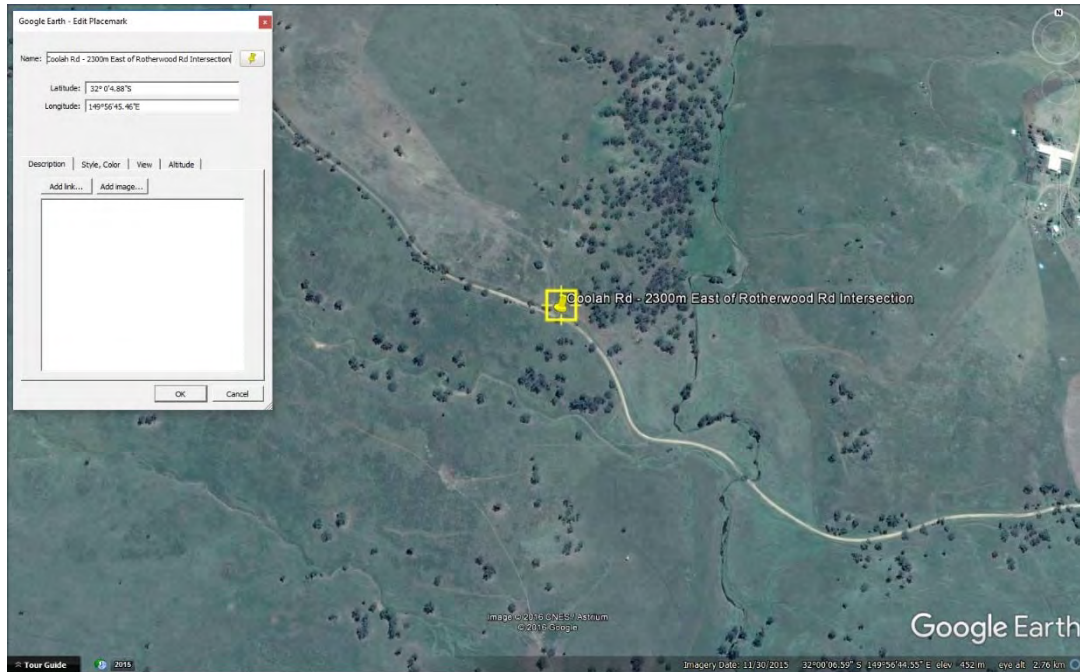


S255 – Location Plan



S255 – View to west

S256 – Coolah Rd - 2300m East of Rotherwood Rd Intersection
Pipe Culvert of Unknown Dimensions
Unknown Condition



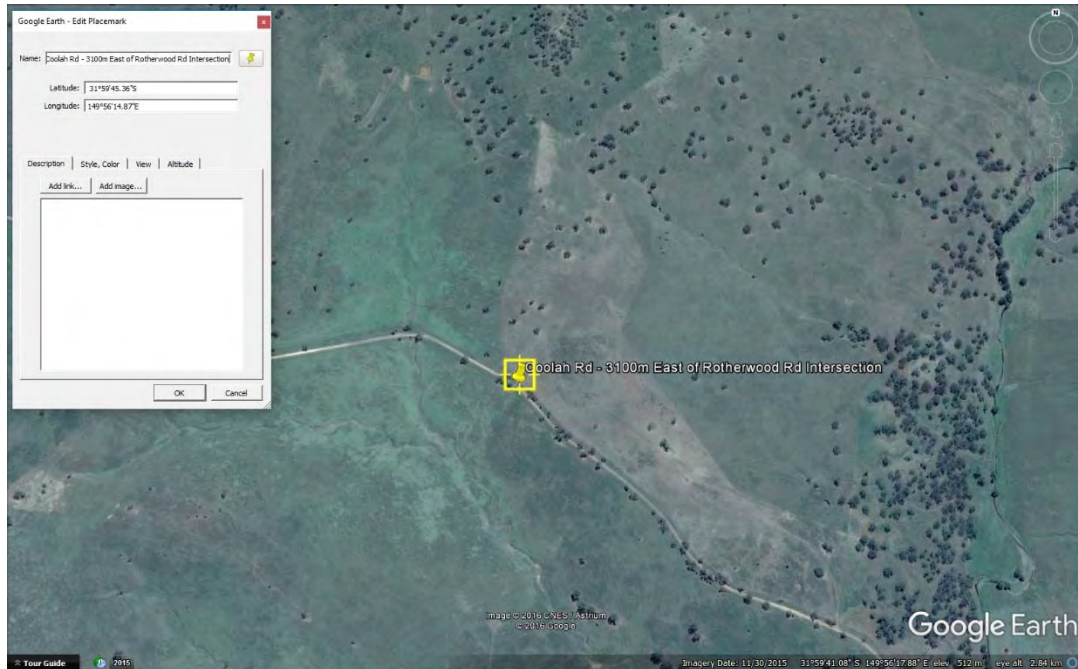
S256 – Location Plan



S256 – View to west

S257 – Coolah Rd - 3100m East of Rotherwood Rd Intersection

A Pipe Culvert is required for this Location,
Location has a runoff path through it.



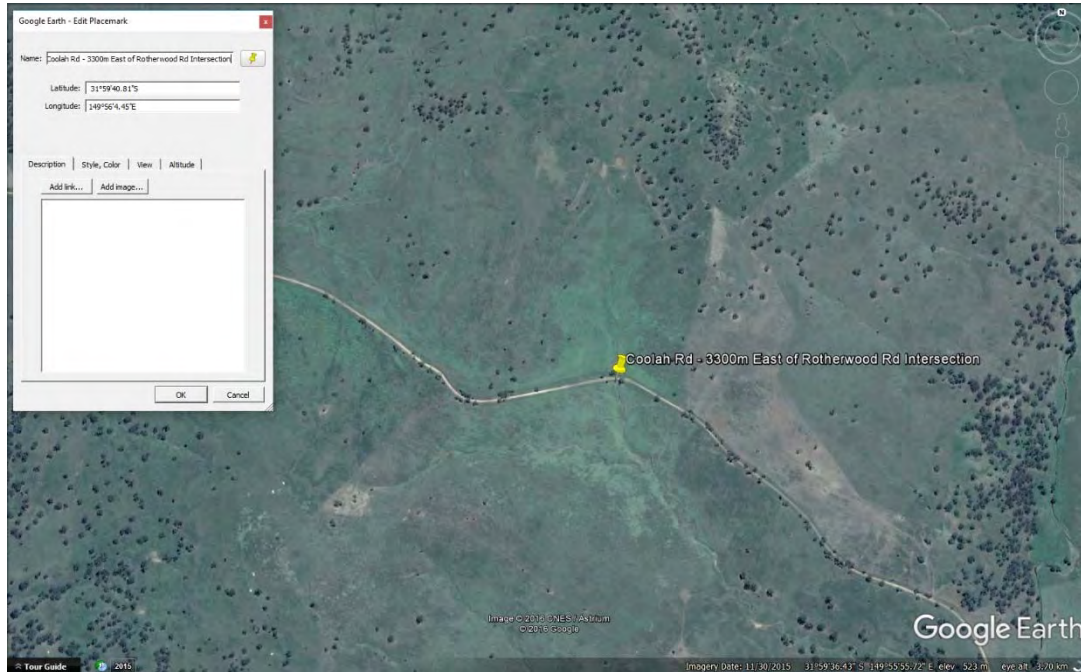
S257 – Location Plan



S258 – Coolah Rd - 3300m East of Rotherwood Rd Intersection

Pipe Culvert of Unknown Dimensions

Horizontal Geometry and Trees to be surveyed to verify against proposed transport configurations



S258 – Location Plan



S258 – View to West towards location

