

APPENDIX A – PHOTOGRAPHS



Figure 24 Convention Centre viewed from Pyrmont Bridge. The structure of the Exhibition Centre can be seen beyond the M4 overpass.



Figure 25 Convention Centre viewed from the east.




Figure 26 Architect and fountain designer Robert Woodward's Darling Harbour Water Feature.



Figure 27 Looking south from the Convention Centre towards the 1999 link building and the M4 overpass.



Figure 28 Looking north from the 1999 link building.



Figure 29 Western side of the Convention Centre, monorail infrastructure and pedestrian links to the Novotel.



Figure 30 Looking along the main north-south promenade and the Urban Stream towards the Novotel and the Entertainment Centre.




Figure 31 The Carousel.



Figure 32 The Playground, to the north of Tumbalong Park.



Figure 33 Looking north along the Urban Stream near Tumbalong Park.




Figure 34 Landscaping on the eastern side of the Exhibition Centre.



Figure 35 Concourse on the eastern side of the Exhibition Centre.



Figure 36 Exhibition Centre viewed from the entry to the Chinese Garden of Friendship.




Figure 37 Entry to the Chinese Garden of Friendship viewed from the Exhibition Centre.



Figure 38 Exhibition Centre viewed from the eastern end of the William Henry Street Bridge.



Figure 39 Exhibition Centre viewed from Tumbalong Park.



Figure 40 Landscaping on the western side of Tumbalong Park.



Figure 41 Landscaping and service road on the southern side of the Exhibition Centre.



Figure 42 Exhibition Centre viewed from the southwest.



Figure 43 Exhibition Centre viewed from the northwest.



Figure 44 Darling Harbour Rail Corridor looking south from the M4 overpass. Monorail infrastructure spans the Darling Harbour Rail Corridor.



Figure 45 Looking northwest from the William Henry Street Bridge across the Rail Corridor.




Figure 46 Hydraulic Pumphouse and Entertainment Centre viewed from the upper terrace on the eastern side of the Exhibition Centre.



Figure 47 Sydney Entertainment Centre viewed from Hay Street, looking east.



Figure 48 Entertainment Centre – Hay Street context.



Figure 49 Looking north along Darling Drive and the Rail Corridor – Powerhouse museum to left, Entertainment Centre carpark to right.



Figure 50 Entertainment Centre carpark.



Figure 51 Looking east from the Entertainment Centre carpark towards the Entertainment Centre.



Figure 52 Concourse between the Novotel/Hydraulic Pumphouse and the Entertainment Centre.



Figure 53 Hydraulic Pumphouse and Entertainment Centre viewed from the north.



Figure 54 Entertainment Centre viewed from the northwest.