

ST CATHERINE'S SCHOOL

26 ALBION STREET WAVERLEY, NSW

PART 1 - CAMPUS MASTER PLAN  
PART 2 - DETAILED DESIGN OF NEW RESEARCH, PERFORMING ARTS AND AQUATIC CENTRE (RPAC)

INDEX

ARCHITECTURAL DRAWINGS

A.000	COVER SHEET AND STAGING DIAGRAM
PART 1 - CAMPUS MASTER PLAN	
A.MP.001	CAMPUS SITE SURVEY
A.MP.002	CAMPUS SITE PHOTOS
A.MP.003	CAMPUS SITE ANALYSIS 1 - EXISTING BUILDING STOCK
A.MP.004	CAMPUS SITE ANALYSIS 2 - POSSIBLE NEW BUILD SITES
A.MP.005	CAMPUS SITE ANALYSIS 3 - FACILITY NEEDS ANALYSIS
A.MP.006	CAMPUS SITE ANALYSIS 4 - LOCATION OF NEW FACILITIES
A.MP.007	CAMPUS SITE IMPACT ASSESSMENT 1 - KEY ENTRY POINTS AND PEDESTRIAN MOVEMENT & TRAFFIC MANAGEMENT AND CAR PARKING
A.MP.008	CAMPUS SITE IMPACT ASSESSMENT 2 - PRECINCTS & LANDSCAPE AREA AND BUILDING FOOTPRINT
A.MP.009	CAMPUS SITE IMPACT ASSESSMENT 3 - GROSS FLOOR AREA CALCULATIONS & HEIGHT
A.MP.010	EXISTING SITE PLAN - LEVEL 1
A.MP.011	EXISTING SITE PLAN - LEVEL 2
A.MP.012	EXISTING SITE PLAN - LEVEL 3
A.MP.013	EXISTING SITE PLAN - LEVEL 4
A.MP.014	EXISTING SITE PLAN - LEVEL 5
A.MP.015	EXISTING SITE PLAN - LEVEL 6
A.MP.016	EXISTING SITE PLAN - LEVEL 7
A.MP.017	EXISTING SITE PLAN - LEVEL 8
A.MP.018	EXISTING SITE PLAN - ROOF PLAN
A.MP.020	SITE MASTER PLAN - LEVEL 1
A.MP.021	SITE MASTER PLAN - LEVEL 2
A.MP.022	SITE MASTER PLAN - LEVEL 3
A.MP.023	SITE MASTER PLAN - LEVEL 4
A.MP.024	SITE MASTER PLAN - LEVEL 5
A.MP.025	SITE MASTER PLAN - LEVEL 6
A.MP.026	SITE MASTER PLAN - LEVEL 7
A.MP.027	SITE MASTER PLAN - LEVEL 8
A.MP.028	SITE MASTER PLAN - ROOF PLAN
A.MP.030	SECTIONS - A, B, C & D
A.MP.031	SECTIONS - E, F & G

PART 1 - CAMPUS MASTER PLAN - CONTINUED

A.MP.040	SHADOW DIAGRAMS : JANE BARKER HALL SITE NEW BUILD - PLAN - 21 MARCH - EQUINOX
A.MP.041	SHADOW DIAGRAMS : JANE BARKER HALL SITE NEW BUILD - PLAN - 21 JUNE - WINTER SOLSTICE
A.MP.042	SHADOW DIAGRAMS : JANE BARKER HALL SITE NEW BUILD - PLAN - 21 DECEMBER - SUMMER SOLSTICE
A.MP.100	SITE ANALYSIS 5 : SUMMARY OF SITE ANALYSIS
A.MP.700	SHADOW DIAGRAMS : RPAC - PLAN - MARCH 21 - EQUINOX
A.MP.701	SHADOW DIAGRAMS : RPAC - PLAN - JUNE 21 - WINTER SOLSTICE
A.MP.702	SHADOW DIAGRAMS : RPAC - PLAN - DECEMBER 21 - SUMMER SOLSTICE
A.MP.703	SHADOW DIAGRAMS : RPAC - WEST ELEVATION OF NO.4 MACPHERSON STREET - MARCH 21 - EQUINOX
A.MP.704	SHADOW DIAGRAMS : RPAC - WEST ELEVATION OF NO.4 MACPHERSON STREET - JUNE 21 - WINTER SOLSTICE
A.MP.705	SHADOW DIAGRAMS : RPAC - WEST ELEVATION OF NO.4 MACPHERSON STREET - DECEMBER 21 - SUMMER SOLSTICE
A.MP.706	SHADOW DIAGRAMS : RPAC - NORTH ELEVATION OF NO.4 MACPHERSON STREET - MARCH 21 - EQUINOX
A.MP.707	SHADOW DIAGRAMS : RPAC - NORTH ELEVATION OF NO.4 MACPHERSON STREET - JUNE 21 - WINTER SOLSTICE
A.MP.708	SHADOW DIAGRAMS : RPAC - NORTH ELEVATION OF NO.4 MACPHERSON STREET - DECEMBER 21 - SUMMER SOLSTICE
PART 2 - RPAC	
A.001	SITE SURVEY 1
A.002	SITE SURVEY 2
A.003	SITE ANALYSIS
A.004	DEMOLITION PLAN
A.100	FLOOR PLAN - LEVEL 1
A.101	FLOOR PLAN - LEVEL 2
A.102	FLOOR PLAN - LEVEL 3
A.103	FLOOR PLAN - LEVEL 4
A.104	FLOOR PLAN - LEVEL 5
A.105	FLOOR PLAN - LEVEL 6
A.106	FLOOR PLAN - LEVEL 7
A.107	ROOF PLAN
A.150	ELEVATIONS - SOUTH AND EAST
A.151	ELEVATIONS - NORTH AND WEST
A.160	SECTIONS - A, B & C
A.161	SECTIONS - D, E & F
A.800	PHOTOMONTAGES

MASTERPLAN STAGING

- Stage 1** Construction of RPAC, demolition of existing pool, tree removal, associated landscaping work, relocation of demountable building, minor internal alterations to existing DJSC, minor removal of landscaping at Gate 1 and reconfiguration of existing car park.
- Stage 2** - Construction of Jane Barker Hall, renovations to J-Block, demolition of existing car park, associated landscaping including new pedestrian entry off Albion St, associated BCA and accessibility upgrades.
- Stage 3** New Infill building underneath existing Lenthall Building, minor demolition works to adjoining building, internal space reallocation, associated landscaping works, associated BCA and accessibility upgrades.
- Stage 4** Reallocation of existing spaces in Administration Building, DJSC, Isabel Hall Wing, St. John's Building, Junior School Building including internal demolition and construction work and associated BCA and accessibility upgrades.
- Stage 5** Demolition of No. 319A and No. 317 Bronte Rd and construction of extension to Nan Hind Centre (approved DA)



		Client		Architect		Project		Drawing Title		Scale: 1:500 @ A1		Job No: 1212			
		ST. CATHERINE'S SCHOOL 26 Albion Street Waverley NSW 2024		 <div>PD MAYOH PTY LTD ABN 1678009606 Peter Mayoh, Regd. Architect No 3798 Jo Simmons, Regd. Architect No 8227 80 Strathallen Avenue, Northbridge NSW 2063 P : (02) 9958 0488 llynn.b@pdmayoh.com.au www.mayoharchitects.com.au</div>		Part 1: Campus Master Plan Part 2: RPAC  Address  26 Albion Street Waverley NSW 2024		COVER SHEET & STAGING DIAGRAM				Checked: PDM,JS		Drawn: SS	
B		D.A. ISSUE		24.09.14						Dwg No.		A.000		Issue	
A		D.A. ISSUE		03.07.14										B	
Issue		Amendment Description		Date											




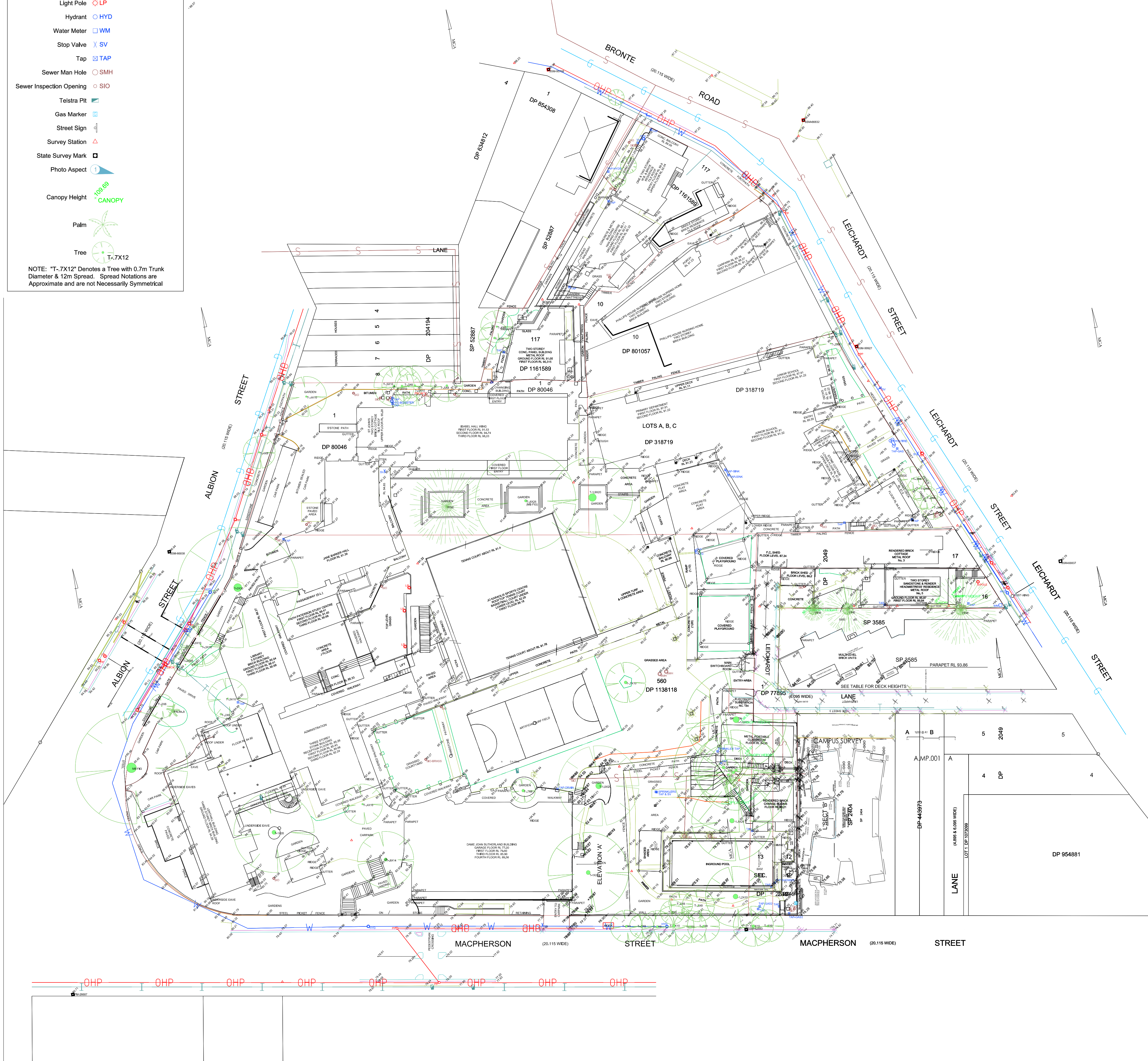
Subject Boundary	Easement Boundary
Fence	/ / / / / / /
Approx. Location Overhead Power Supply	— OHP — OHP —
Approx. Location Ground Water Main	— W — W — W —
Approx. Location Ground Sewer Main	— S — S — S —
Approx. Location Ground Telephone Line	— T — T — T —
Approx. Location Underground Gas Main	— G — G — G —
Stormwater Pipe	
Top of Kerb	—
Lip of Kerb	—
Edge of Footpath	—
Edge of Driveway	—
Formation of Road	—
Edge of Bitumen	—
Edge of Concrete	—
Top of Retaining Wall	—
Bottom of Retaining Wall	—
Top of Bank	— TB — TB — TB —
Bottom of Bank	— BB — BB — BB —
Invert of Table Drain	—
Top of Table Drain	—
Edge of Garden	
Power Pole	○ PP
Power Box	□ PBOX
Service Pole	○ SP
Light Pole	○ LP
Hydrant	○ HYD
Water Meter	□ WM
Stop Valve	X SV
Tap	⌘ TP
Sewer Man Hole	○ SMH
Inspection Opening	○ SIO
Telstra Pit	
Gas Marker	
Street Sign	
Survey Station	△
State Survey Mark	■
Photo Aspect	
Canopy Height	109.89 CANOPY
Palm	
Tree	



**CAUTION: ONLY CLEARLY VISIBLE SERVICES OR UTILITIES STRUCTURES, ON OR ABOVE GROUND LEVEL, HAVE BEEN SURVEYED. THE LOCATION OF ALL SERVICES OR UTILITY LINES/STRUCTURES SHOWN IN THIS DIAGRAM ARE APPROXIMATE ONLY. YOU ARE ADVISED TO SEEK INFORMATION FROM THE RELEVANT SERVICE OR UTILITY AUTHORITY FOR ALL DETAILS OF DEPTH AND/OR LOCATION OF SERVICE OR UTILITY LINES/ STRUCTURES WHICH SUPPLY THE SUBJECT PROPERTY.**

www.dialbeforeyoudig.com.au

THE SURVEY INFORMATION SHOWN IS FOR THE SPECIFIC PURPOSE AS INSTRUCTED BY THE CLIENT ONLY. IT SHOULD NOT BE USED FOR ANY OTHER PURPOSE WITHOUT PERMISSION OF CHASE, BURKE & HARVEY.

 **DIAL 100**  
BEFORE YOU DIG



	CLIENT: St Catherine's School	0 5 10 20 30 40 50	LOT No. 560	CONTOUR INTERVAL: -	REV. -	REVISION DETAILS	DATE		SURVEYING & LAND DEVELOPMENT CIVILS TAUZIS 12 WINNAR ROAD ERINA N.S.W. 2220 Ph: (02) 4367 7334 Fax: (02) 4367 5960 <a href="http://www.cbaharvey.com.au">www.cbaharvey.com.au</a>	Features, Levels and Details over Various Properties Collectively Known as "St. Catherine's School for Girls", Albion Street, WAVERLEY	SHEET No. 2
	DATE OF SURVEY: April - May 2012	REDUCTION RATIO 1:500 @ A1 & 1:1000 @ A3	SECTION	DATE: AHD	-						
THIS PLAN IS TO BE READ IN CONJUNCTION WITH CBH REPORT WITH REFERENCE: 2010/167/5	DATE DRAWN: May 2012	SURVEYED BY: I HARVEY, B BEAMAN & S CRAIG DRAWN BY: I FEENEY CHECKED BY: I HARVEY	PLAN No. DP 1138118	AUSTRALIAN HEIGHT DATUM	ORIGIN OF LEVELS: PM 26687				DRAWING No. D 10167-5		
	REF: 2010/167/5		PARISH COUNTY	WAVERLEY	THEY	ALEXANDRIA				REV: -	
DRAWING No: D 10167-5	SURVEY FILE: 10-1675MG		CUMBERLAND	R.L.: 80.706							

			Client	Architect	Project	Drawing Title	<div>Scale: 1:500 @ A1Job No: 1212</div>
			ST. CATHERINE'S SCHOOL 26 Albion Street Waverley NSW 2024	<div>ABN 16788096806 Peter Mayoh, Regd. Architect No 3788 Jo Simmons, Regd. Architect No 8227 60 Strathallen Avenue, Northbridge NSW 2063 P : (02) 9855 0488 lynnie.ba@pdmayoh.com.au www.mayoharchitects.com.au</div>	Part 1 : Campus Master Plan  Address  26 Albion Street Waverley NSW 2024	CAMPUS SITE SURVEY	<div>Checked: @M_JSDrawn: SS</div> <div>Dwg No. Issue</div> <div>A.MP.001A</div>
A	D.A. ISSUE	03.07.14					
Issue	Amendment Description	Date					





REFERENCE MAP



1. Lenthall Building, site of new boarder's common room



2. Junior School Playground



3. Car Park and Green Lab in curtilage of St John's Building



4. Green Lab and Jane Barker Hall



5. Jane Barker Hall from within School Campus



6. Lower Quadrangle with Sports Centre on left



7. Lower Quadrangle, view of Administration Building



8. Upper Quadrangle



9. Magnolia Tree



10. View of proposed RPAC site and substation



11. Swimming Pool, Change Rooms and No.4 Macpherson Street



12. View from Leichhardt Lane of school's garbage store



13. View from No.4 Macpherson Street of Swimming Pool



14. View from No.4 Macpherson Street of Change rooms, pool plant and demountable



LEGEND

- Fully Utilised Building
- Building of Heritage Significance
- Redundant/Under Utilised Building
- Footprint of Building with Approved DA
- Temporary/Moveable Building
- High-use Playground
- Trees of historic/arboricultural significance
- No. of Storeys

BUILDINGS ON SCHOOL GROUNDS

- A** OLD STONE HOUSE  
3 and 2 storey building  
Built: 1859  
Additions/Alterations: 1886, 1924, 1935, 1940  
Use: fully utilised for Administration Offices and Boarding
- B** THE MUSEUM (formerly 'Chapel Block')  
1 storey timber cottage  
Built: 1889; relocated in 1993  
Use: Archives
- C** 'LA VICTOMPTIE'  
2 storey late victorian mansion  
Built: c. 1890; Acquired by School: 1954  
Use: Junior School Administration
- D** ST JOHN'S HOUSE  
2 Storey brick building  
Built: 1891; Acquired by School: 1957  
Use: Staff Rooms and Food Technology
- E** JANE BARKER HALL  
2 Storey brick building with basement amenities  
Built: 1960  
Use: Occasional Year group meetings, exams
- F** LENTHALL BUILDING  
3 storey brick building  
Built: 1967  
Additions/Alterations: 1982 and 1987  
Use: Boarders' Accommodation, Art Classrooms
- G** ISABEL HALL WING  
3 storey building  
Built: 1968; Alterations/Additions 1982  
Renovated and Extended: 2006 by Tzannes Associated P/L  
Use: Boarders' Accommodation, Art Classrooms
- H** SWIMMING POOL  
Built 1971  
Use: Waterpolo, Swimming Training  
Inadequate for intended use
- I** JUNIOR SCHOOL BUILDING  
2 and 3 storey building  
Built: 1978  
Renovated and Extended: 2002 by Tzannes Associates  
Use: Junior School Classrooms
- J** J BLOCK (aka 'Faith Patterson Centre')  
3 storey building  
Built: 1987  
Architect: John C. H. Lawes  
Use: GPLAs, Science Labs, Senior Library, Carparking
- K** DAME JOAN SUTHERLAND CENTRE  
4 storey building  
Built: 1994  
Architect: Lawes Taylor  
Use: Music, Drama, TAS, Chapel
- L** JO KARAOLIS SPORTS CENTRE  
2 storey building, semi-underground  
Built: 2002  
Architect: Tzannes Associates  
Use: Indoor Sports, Senior School Assemblys
- M** NAN HIND CENTRE  
2 and 3 storey building  
Built: 2011  
Architect: JCA Architects  
Use: Junior Art, Science, Music, Hall
- N** No. 317 BRONTE ROAD  
2 storey building  
Use: Music Lessons
- O** No. 319A BRONTE ROAD  
1 storey building  
Use: Leased as private dwelling
- P** No. 5 LEICHHARDT STREET  
2 storey house  
Built: c.1880; Acquired by School: 1976  
Use: Headmistress's Residence
- Q** GREEN LAB  
1 storey building  
Use: Science Lab
- R** DEMOUNTABLE CLASSROOM  
1 storey building  
Use: Design and Technology



INDOOR SPORTS COMPLEX / PERFORMING ARTS CENTRE  
DA/B/89/258/3/26

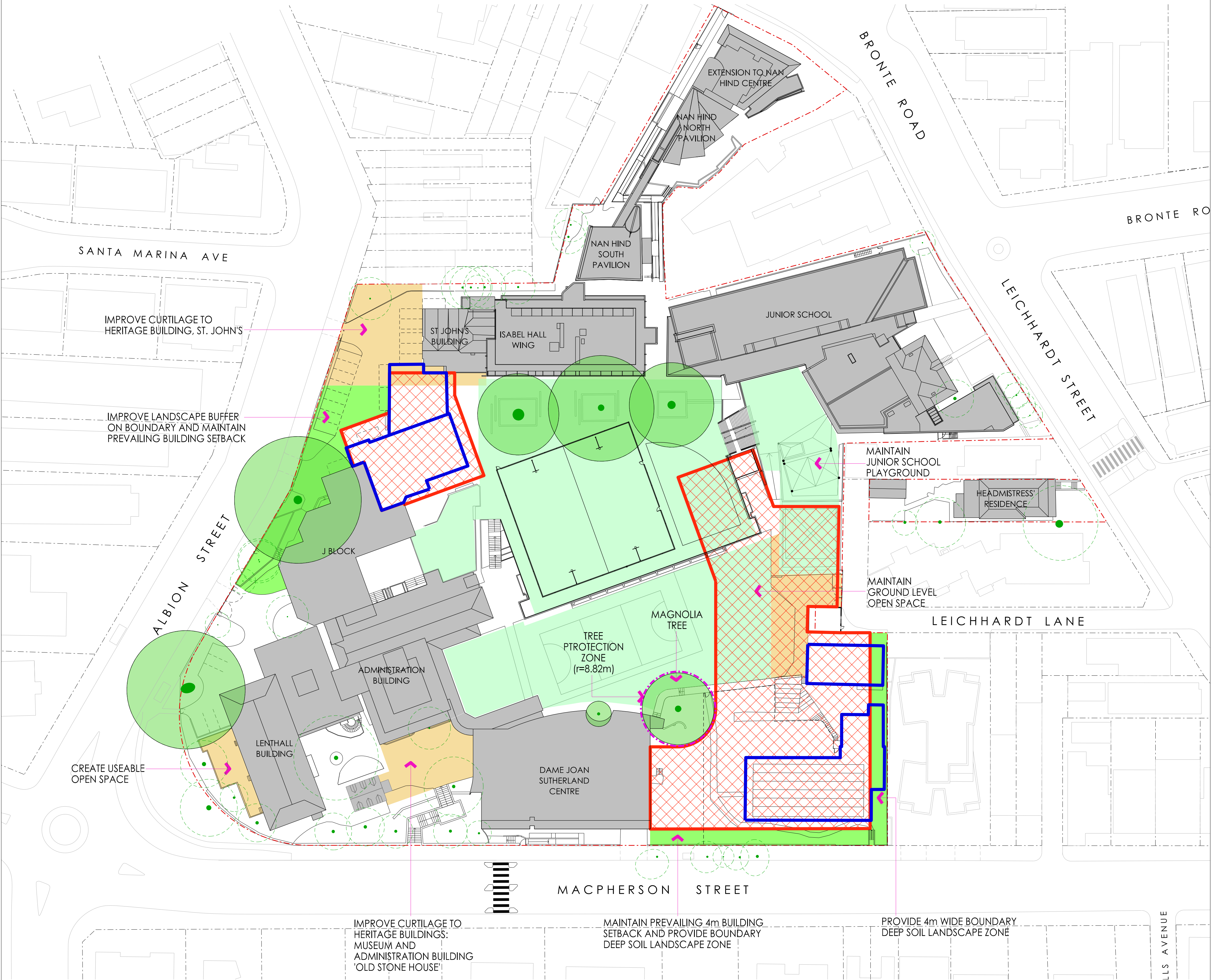
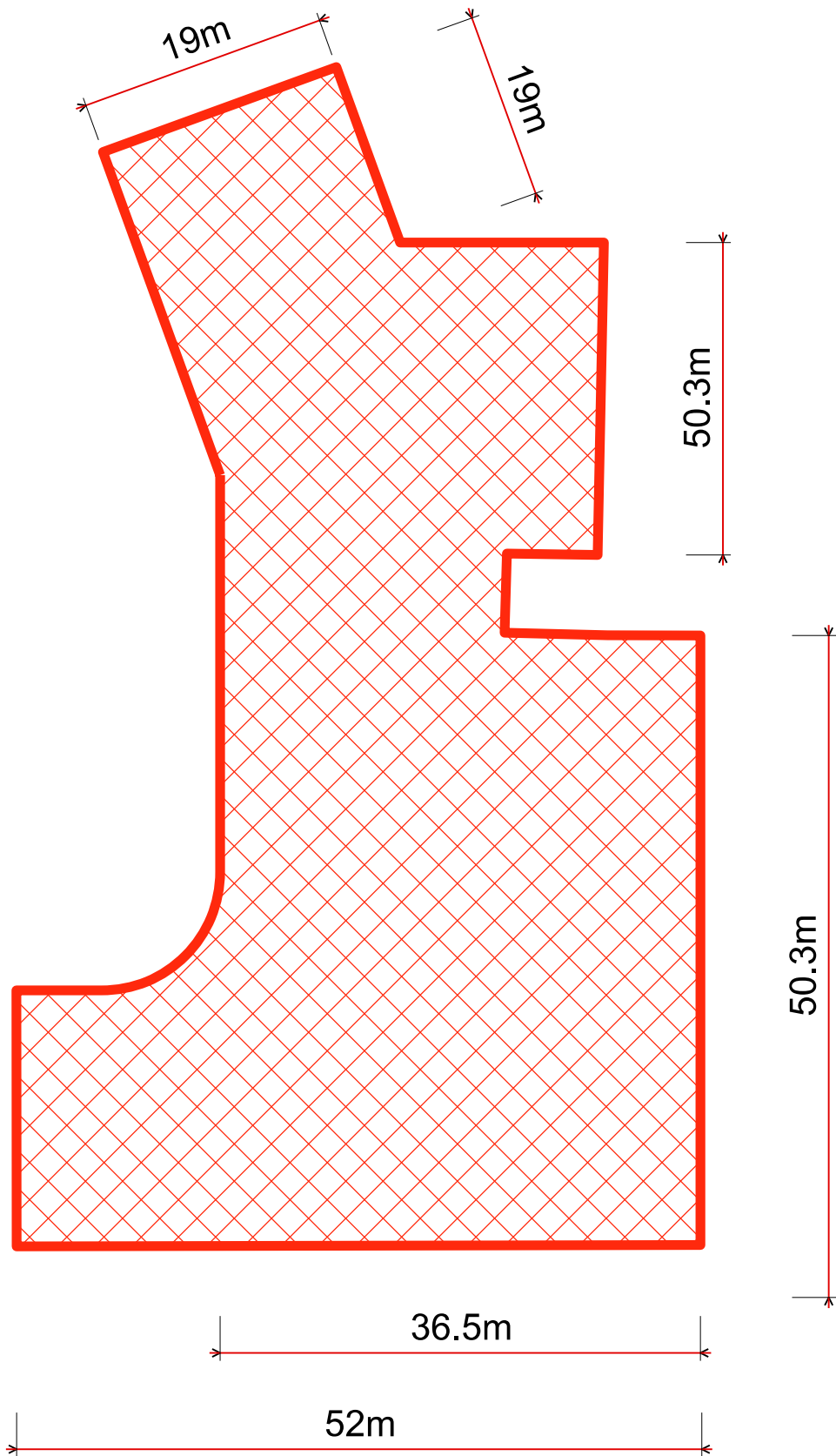
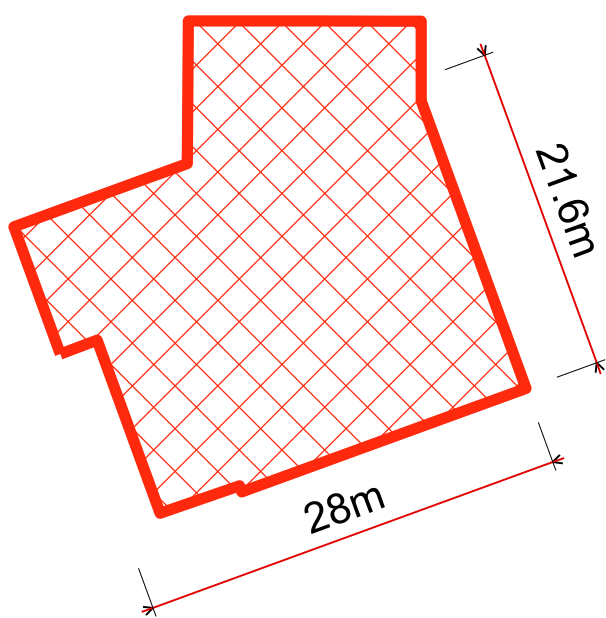
Client ST. CATHERINE'S SCHOOL 26 Albion Street Waverley NSW 2024		Architect PD MAYOY PTY LTD ABN 1678090606 Peter Mayo, Regd. Architect No 3788 Jo Simmons, Regd. Architect No 8227 60 Staphallen Avenue, Northbridge NSW 2063 P: (02) 9558 0458 llynn.b@pdmayoh.com.au www.mayoharchitects.com.au		Project Part 1 : Campus Master Plan Address 26 Albion Street Waverley NSW 2024		Drawing Title CAMPUS SITE ANALYSIS 1: EXISTING BUILDING STOCK		Scale: 1:500 @ A1 Job No: 1212 Checked: PDM,JS Dwg No. A.MP.003 Issue: A	
A	D.A. ISSUE	03.07.14	Date	Project		Drawing Title		Scale: 1:500 @ A1	
Issue		Amendment Description		Project		Drawing Title		Scale: 1:500 @ A1	



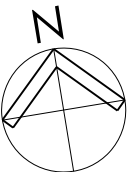
LEGEND

- Redundant/Under Utilised or Temporary/Moveable Building
- High-use Playground to be Maintained
- Open Space Preservation Zone
- Landscape Preservation Zone
- Possible Building Sites
- Trees of historic/arboricultural significance
- Tree Protection Zone

POSSIBLE BUILDING SITES



		Client		Architect		Project		Drawing Title		<div><div>Scale: 1:500 @ A1</div><div>Job No: 1212</div><div><div>0m102030</div></div></div>	
		ST. CATHERINE'S SCHOOL		<div><div><div></div></div></div>		Part 1 : Campus Master Plan		CAMPUS SITE ANALYSIS 2: POSSIBLE NEW BUILD SITES		<div><div><div><div></div></div></div></div>	
		26 Albion Street		PD MAYOH PTY LTD		Address				<div><div>Checked: PDM,JS</div><div>Drawn: SS</div><div>Issue</div></div>	
		Waverley NSW 2024		ABN 16788098606		26 Albion Street				<div><div>Dwg No.</div><div>A.MP.004</div><div>A</div></div>	
A		D.A. ISSUE		Peter Mayoh, Regd. Architect No 3788		Waverley NSW 2024					
Issue		Amendment Description		Jo Simmons, Regd. Architect No 8227							
		03.07.14		60 Strathallen Avenue, Northbridge NSW 2063							
		Date		P : (02) 9958 0488							
				llynnie.b@pdmayoh.com.au							
				www.mayoharchitects.com.au							



A.MP.004

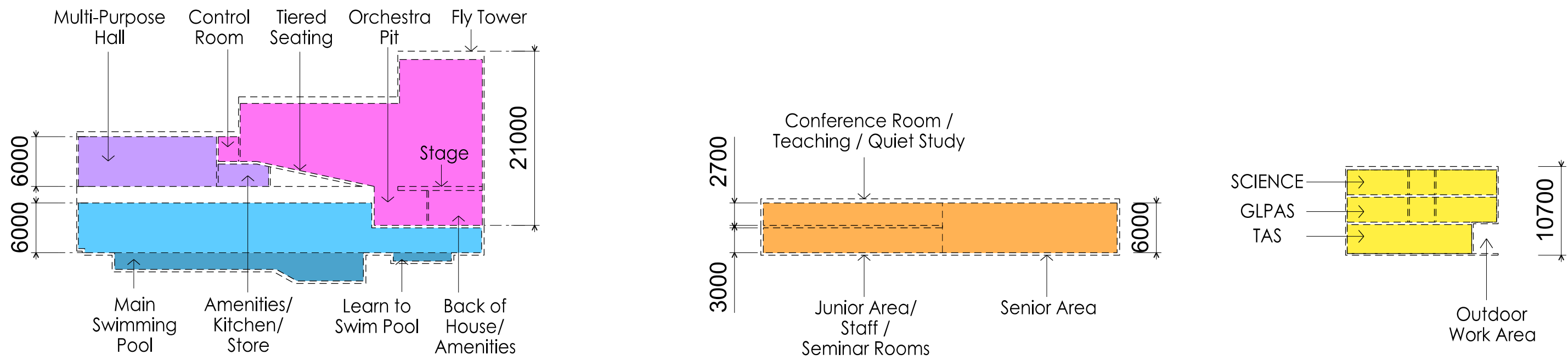
A



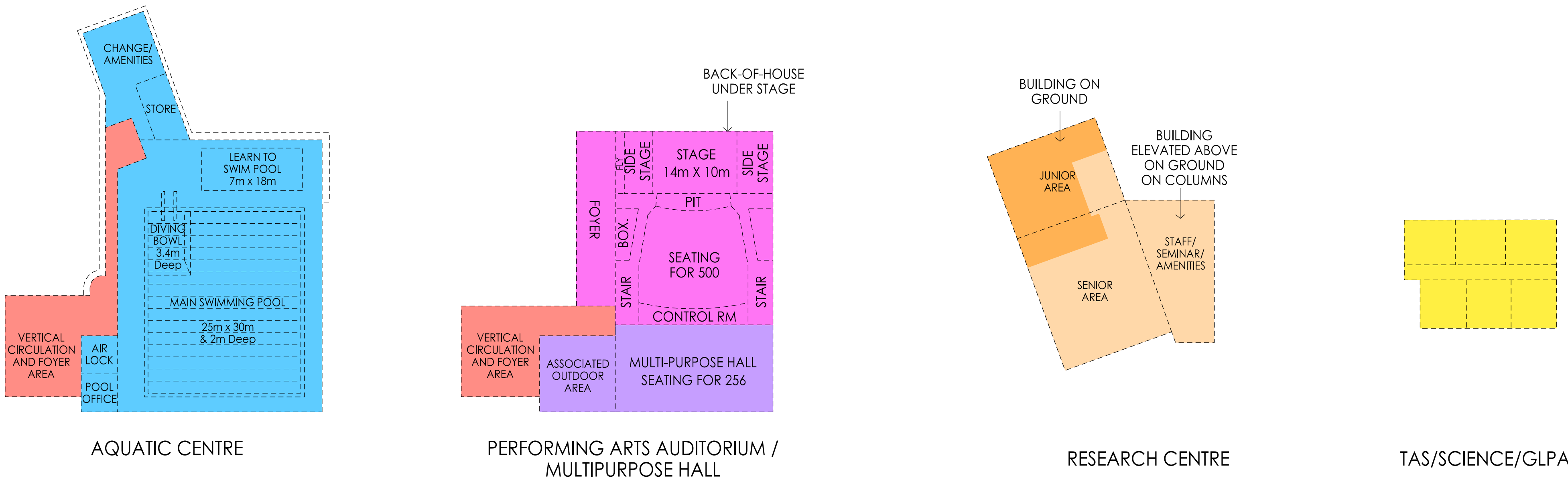
	THE SCHOOL'S FACILITIES NEEDS	MIN. REQUIRED FOOTPRINT Scale = 1:500 @ A1	MIN. REQUIRED VOLUME Scale = 1:500 @ A1	RELATIONSHIP TO SITE, PRECINCTS AND OTHER NEW FACILITIES	BUILDING CONFIGURATION TO MINIMISE HEIGHT AND VOLUME Scale = 1:500 @ A1		
AQUATIC CENTRE	<ul style="list-style-type: none"><li>The school has a focus on aquatic excellence and has successful programs for water polo and diving (partially held on campus) and rowing (held off campus)</li><li>The existing outdoor swimming pool is over 40 years old, is insufficient for the needs of water polo matches and is in need of major repairs</li><li>As an outdoor pool, the costs of heating the pool for winter programs is prohibitive, limiting use of the pool to the warmer months of the year</li><li>Currently, the school relies on off-site facilities for some water polo and diving training</li><li>There is a strong community need or Learn to swim classes and the current pool which is not purpose built for learn to swim (depth and heating requirements) does not meet these community needs</li></ul>	<p>* Pool Plant not shown. Located under pool in basement</p>		<ul style="list-style-type: none"><li>- Locate near boundary to allow facility to be accessed independantly from the rest of the campus for matches/training out of school hours and on weekends</li><li>- Linked with Jo Karaolis Sports Centre to create Sporting Precinct</li><li>- Located on or under ground to minimise vibration/noise impact to surrounding campus/neighbours</li></ul>			
AUDITORIUM	<ul style="list-style-type: none"><li>The Performing Arts Auditorium will allow curriculum covering all aspects of theatre to be covered. In the DJSC, not all aspects of theatre exist nor can be introduced to that facility</li><li>The DJSC, which accommodates a population of 250 within the existing theatre, has insufficient space to hold events requiring orchestra, symphony and musical performances</li><li>The DJSC has insufficient space to hold meetings for larger segments of the school, such as House meetings or the entire Junior School, which will be able to be accommodated in the new facility</li></ul>			<ul style="list-style-type: none"><li>- Locate near boundary to allow facility to be accessed independantly from the rest of the campus for performances out of school hours and on weekends</li><li>- Locate Stage and Back-of-House near street where loading bay can be provided for deliveries</li><li>- Linked with Dame Joan Sutherland Centre to create Performing Arts Precinct</li><li>- Linked to Multi-Purpose Hall and kitchen facilities for associated functions</li></ul>			
MULTI-PURPOSE HALL	<ul style="list-style-type: none"><li>The school currently is constrained for exam sitting space where larger numbers of students are concurrently being examined</li><li>The school is currently constrained in hosting some of its school community events indoors and has to host them outdoors, on school grounds</li><li>The school currently has smaller events sprinkled across a number of buildings across the campus. Centralisation of these events into a dedicated space ensures greater control over physical access across the school and frees up existing spaces for additional education needs, which are part of the precinct concept of the master plan. In addition, centralising these events into a dedicated area reduces the disruption to students of having groups moving around the campus</li></ul>			<ul style="list-style-type: none"><li>- Locate near boundary to allow facility to be accessed independantly from the rest of the campus for functions out of school hours</li><li>- Locate to maximise views</li><li>- Locate within Performing Arts Precinct for use as dance rehearsal space</li></ul>			
RESEARCH CENTRE	<ul style="list-style-type: none"><li>Introduce new technologies in the space, providing a range of learning methods</li><li>Introduction of seminar rooms for shared learning opportunities</li><li>Physically locate the research centre into a single location, enhancing supervision of students and maximising the use of the same space (due to needs occurring at different times) across the senior and junior school</li></ul>			<ul style="list-style-type: none"><li>- Facility serves years K - 12, therefore needs to be centrally located between the two</li><li>- Located near senior school academic precinct</li><li>- After hours use?</li></ul>			
TAS/SCIENCE/GLPA	<ul style="list-style-type: none"><li>As the school has grown incrementally, there are no dedicated precincts meaning that departments are located in disparate locations across the campus. This prohibits the ability to share resources within departments and sub-optimal space usage across the campus</li><li>Existing spaces such as the science labs which are over 25 years old, require significant upgrade to meet the changing needs of curriculum and/or learning space requirements</li><li>Moves to the precinct concept and upgrading of existing spaces will enhance the safety of staff and students across the campus through more efficient foot flow across the campus and the ability to engage a school lockdown/evacuation</li></ul>			<ul style="list-style-type: none"><li>- General Purpose Classrooms to be located near others to create academic precinct</li><li>- Science Labs to be located near Science Precinct</li><li>- TAS Classrooms to be located near TAS/ Visual Arts Precinct</li></ul>			
A	D.A. ISSUE	03.07.14	Client ST. CATHERINE'S SCHOOL 26 Albion Street Waverley NSW 2024	Architect PD MAYOY PTY LTD ABN 16788096806 Peter Mayo, Regd. Architect No 3788 Jo Simmons, Regd. Architect No 8227 80 Strathallen Avenue, Northbridge NSW 2063 P : (02) 9558 0488 llynnie.b@gpdmayoh.com.au www.mayoharchitects.com.au	Project Part 1 : Campus Master Plan Address 26 Albion Street Waverley NSW 2024	Drawing Title CAMPUS SITE ANALYSIS 3: FACILITY NEEDS ANALYSIS	<div>Scale: 1:500 @ A1 Job No: 1212</div> <div>0m 10 20 30</div> <div>Checked: PDM,JS Drawn: SS</div> <div>Dwg No. A.MP.005 Issue A</div>
Issue	Amendment Description	Date					



BUILDING CONFIGURATION TO MINIMISE HEIGHT AND VOLUME



REFINEMENT OF FOOTPRINTS TO FIT SITE CONSTRAINTS

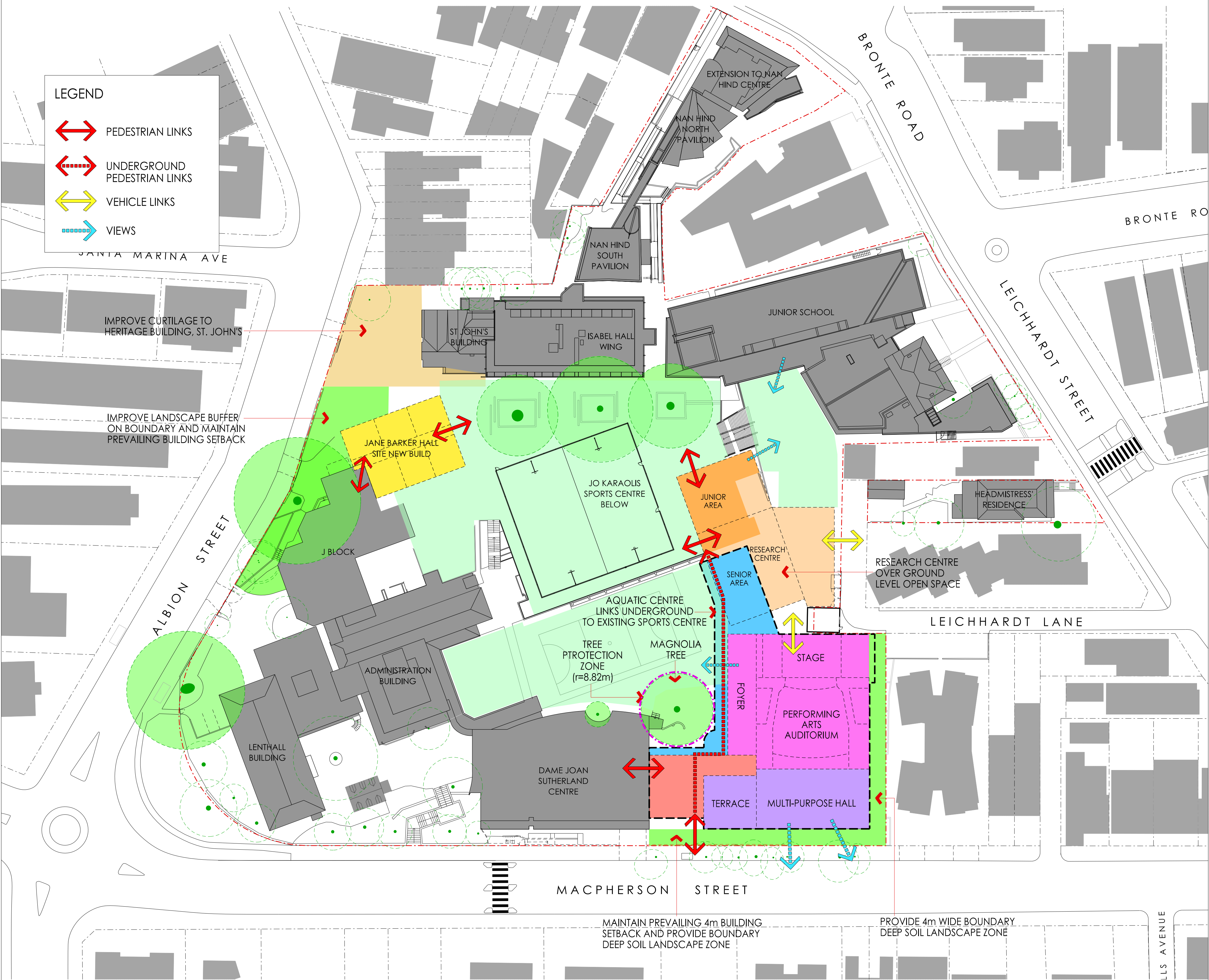


AQUATIC CENTRE

PERFORMING ARTS AUDITORIUM / MULTIPURPOSE HALL

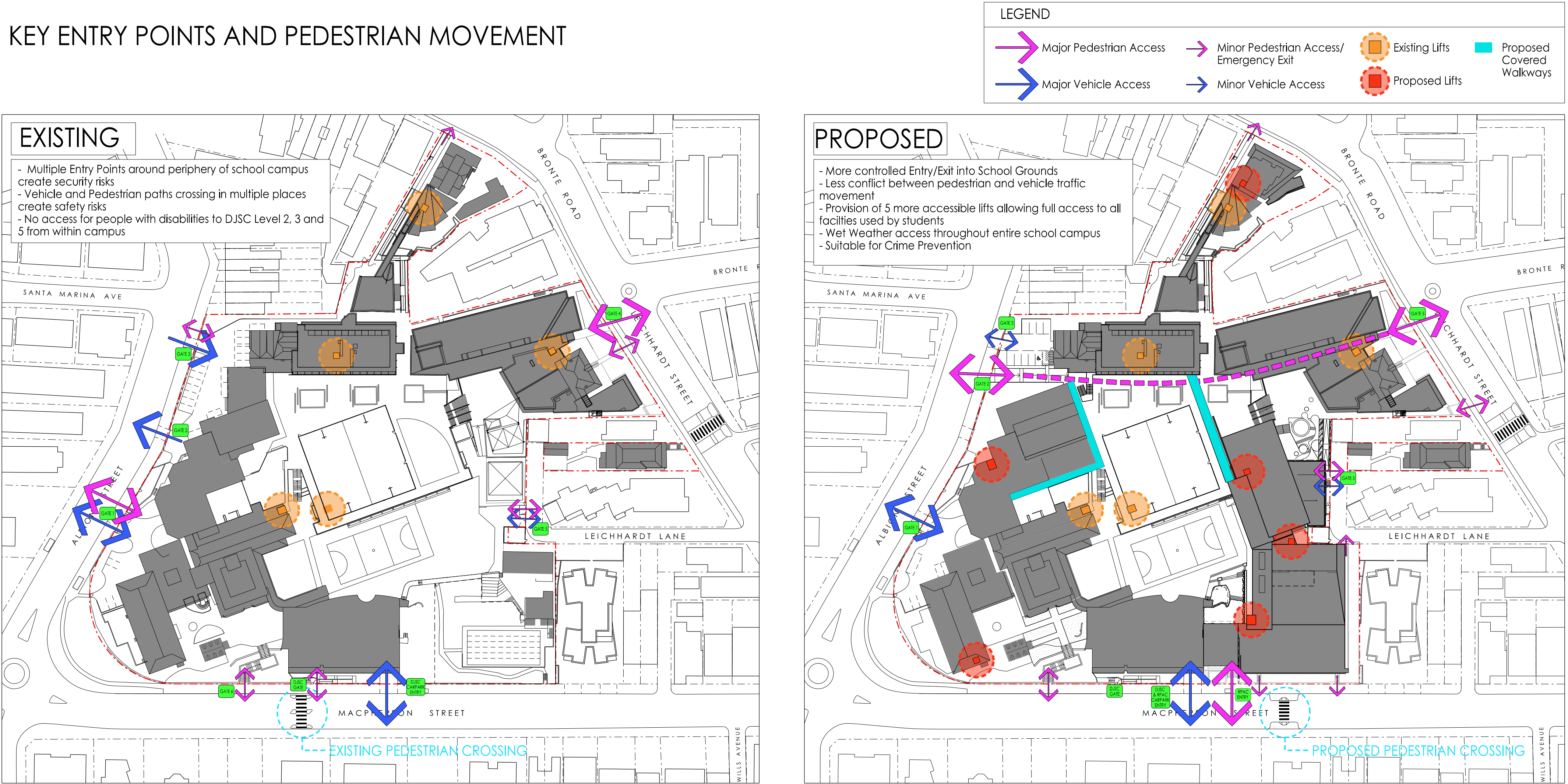
RESEARCH CENTRE

TAS/SCIENCE/GLPA

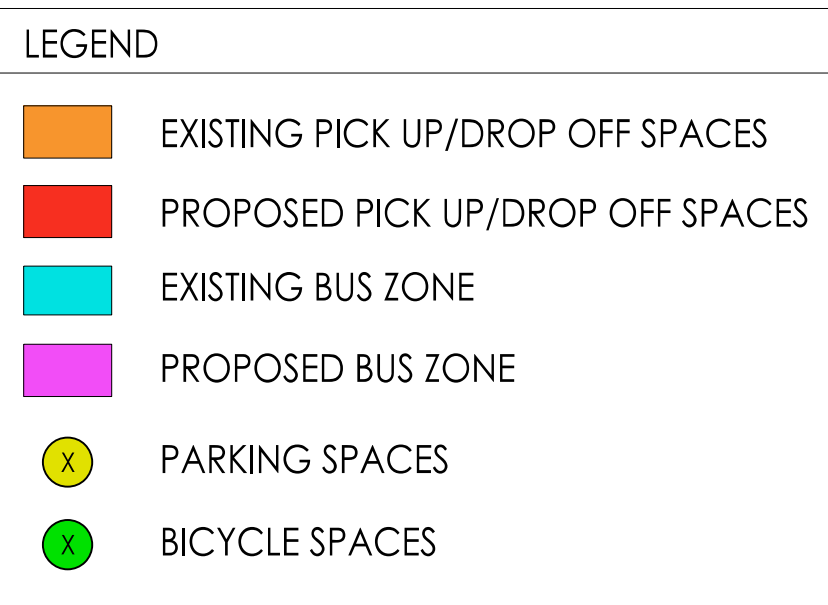
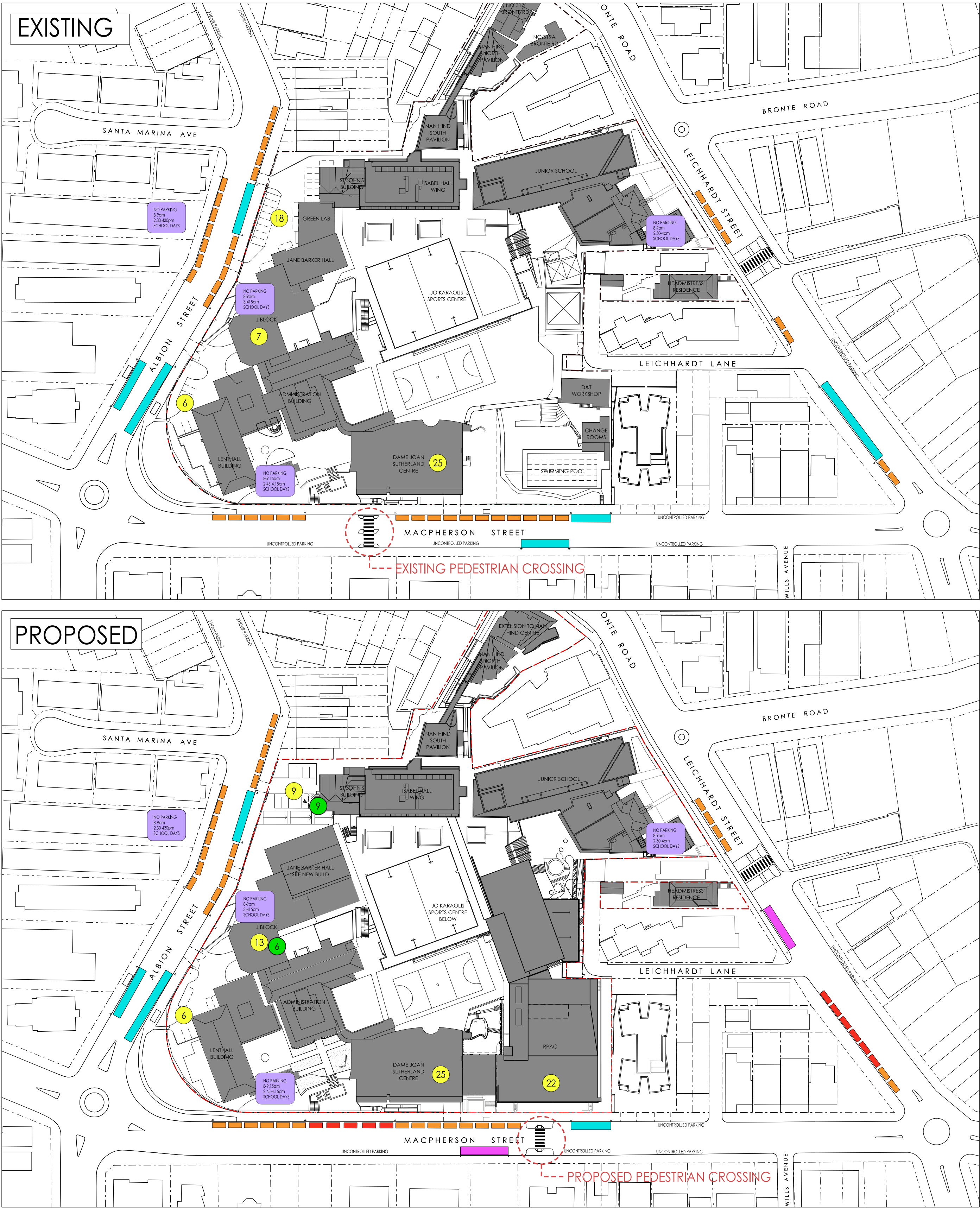




KEY ENTRY POINTS AND PEDESTRIAN MOVEMENT



TRAFFIC MANAGEMENT AND PARKING



TOTAL CAR SPACES = 56

IMPROVED CONDITIONS IN PROPOSED MASTER PLAN:

- Longer pick up/drop of car line on Macpherson Street
- Relocation of pedestrian crossing on Macpherson Street to accomodate longer carline
- Longer pedestrian bus queuing length on Albion Street from new senior student entry

TOTAL CAR SPACES = 75 (19 ADDITIONAL SPACES)



PRECINCTS

- IMPROVED CONDITIONS IN PROPOSED MASTER PLAN:
- Creation of **Sporting Precinct** by linking RPAC Aquatic Centre underground to existing Jo Karaolis Sports Centre with shared facilities
  - Consolidation and expansion of **Performing Arts Precinct** by linking DJSC with RPAC Performing Arts Auditorium
  - Consolidation of junior and senior libraries into a Year K -12 **Research Centre Precinct** in the centre of the campus
  - Expansion of existing **Science Precinct** into Jane Barker Hall New Build
  - Consolidation of **TAS/Visual Arts Precinct** from 6 locations around campus to 1, spread across J-Block and Jane Barker Hall New Build
  - Consolidation of **Boarding Precinct** into one building and extension into ground floor space to utilise dedicated Boarding House Open Space
  - Consolidation of **Academic Precinct** with CPLAs in Jane Barker Hall New build situated near Isabel Hall Wing
  - Extension of **Main Administration Precinct**, including a centralised staff resource room and common room
  - Creation of new **Student Centre (Administration)** adjacent to new Senior Student Entry off Albion Street
  - Expansion of **Junior School Precinct** with Nan Hind Centre Extension and connection to Junior School Area in Research Centre
  - Retention of Central **Open Space Precinct**

LEGEND

- SPORTING

PERFORMING ARTS

RESEARCH CENTRE

SCIENCE
- TAS/VISUAL ARTS

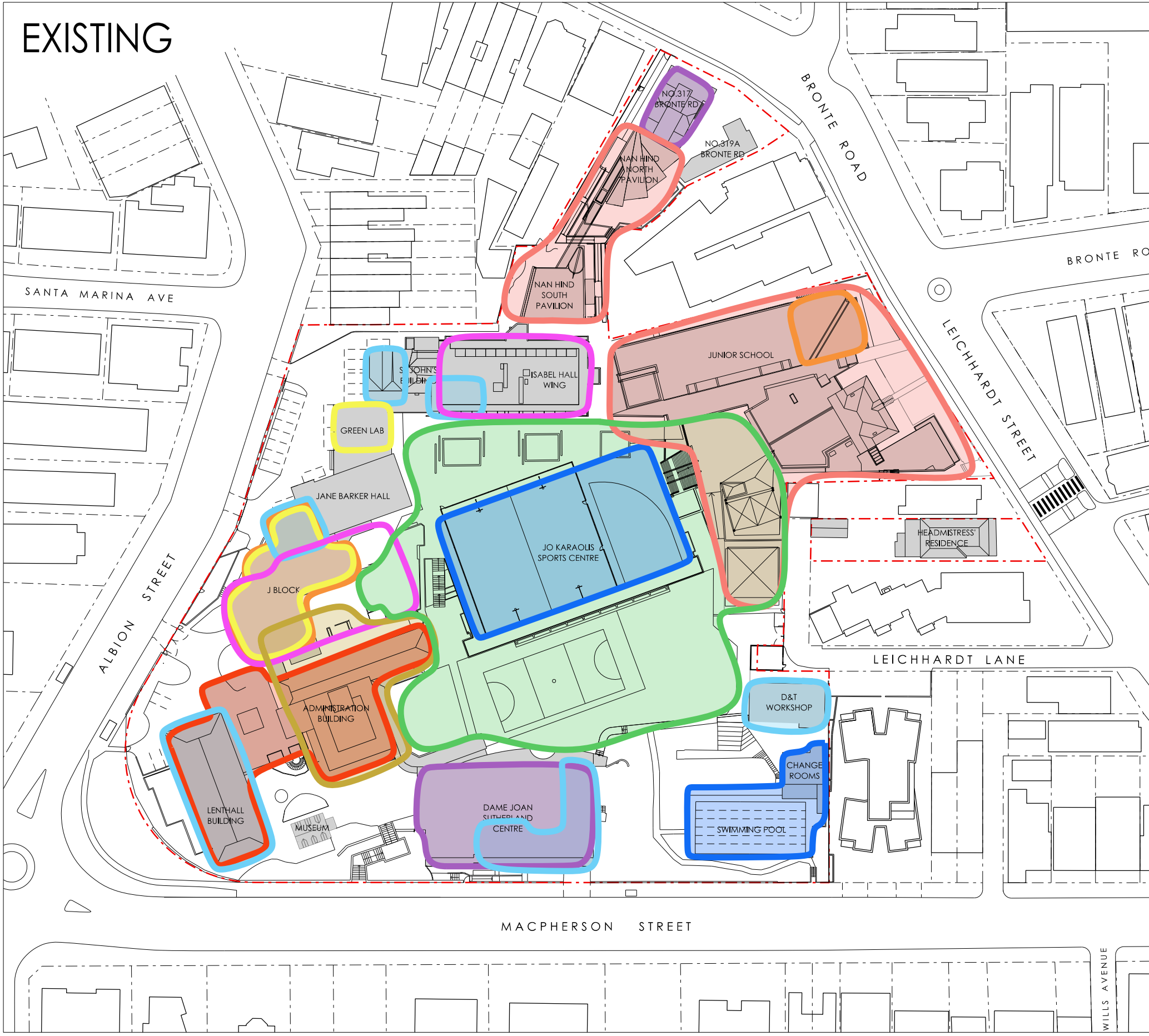
BOARDING

ACADEMIC

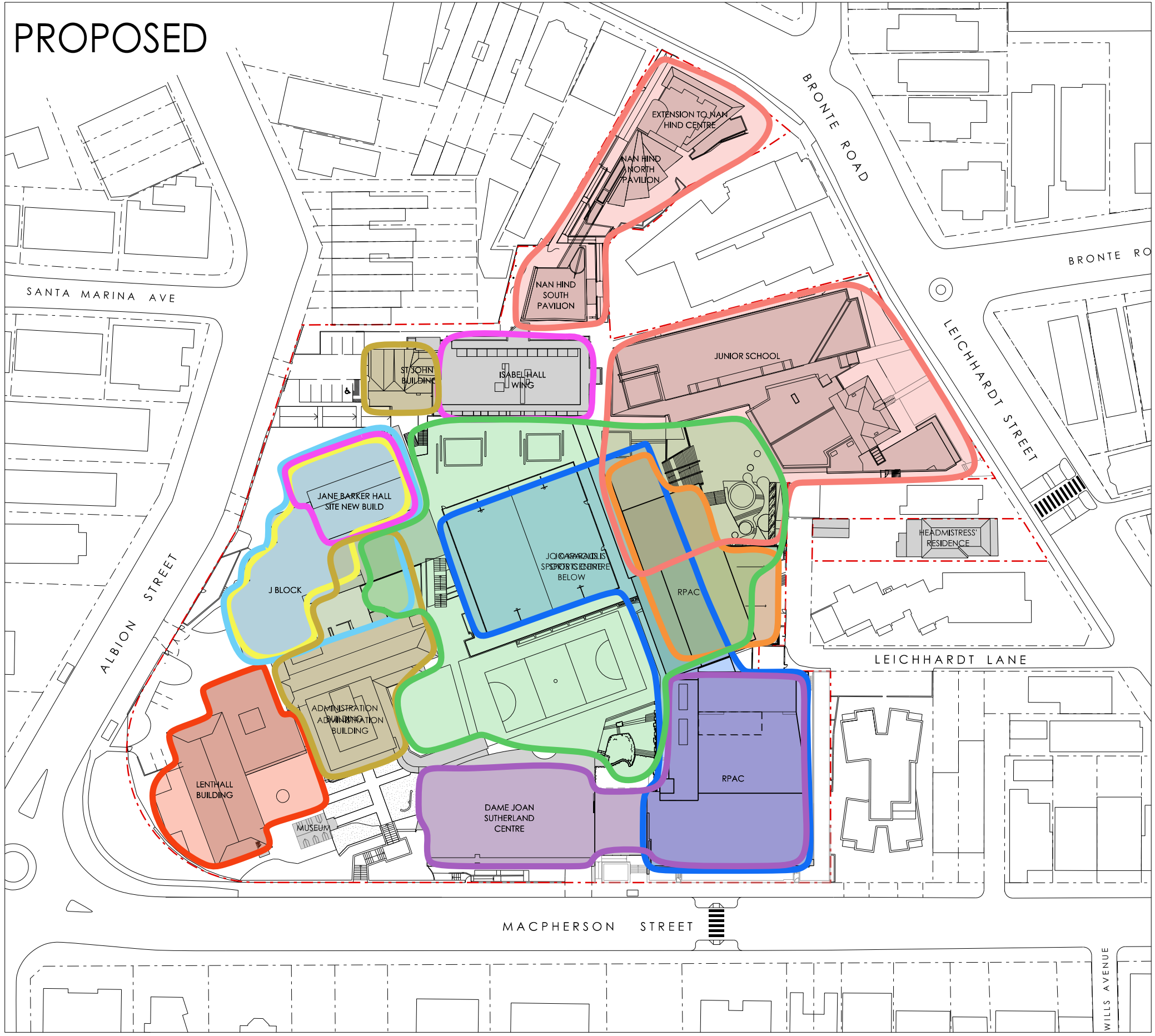
ADMINISTRATION
- JUNIOR SCHOOL

OPEN SPACE

EXISTING



PROPOSED

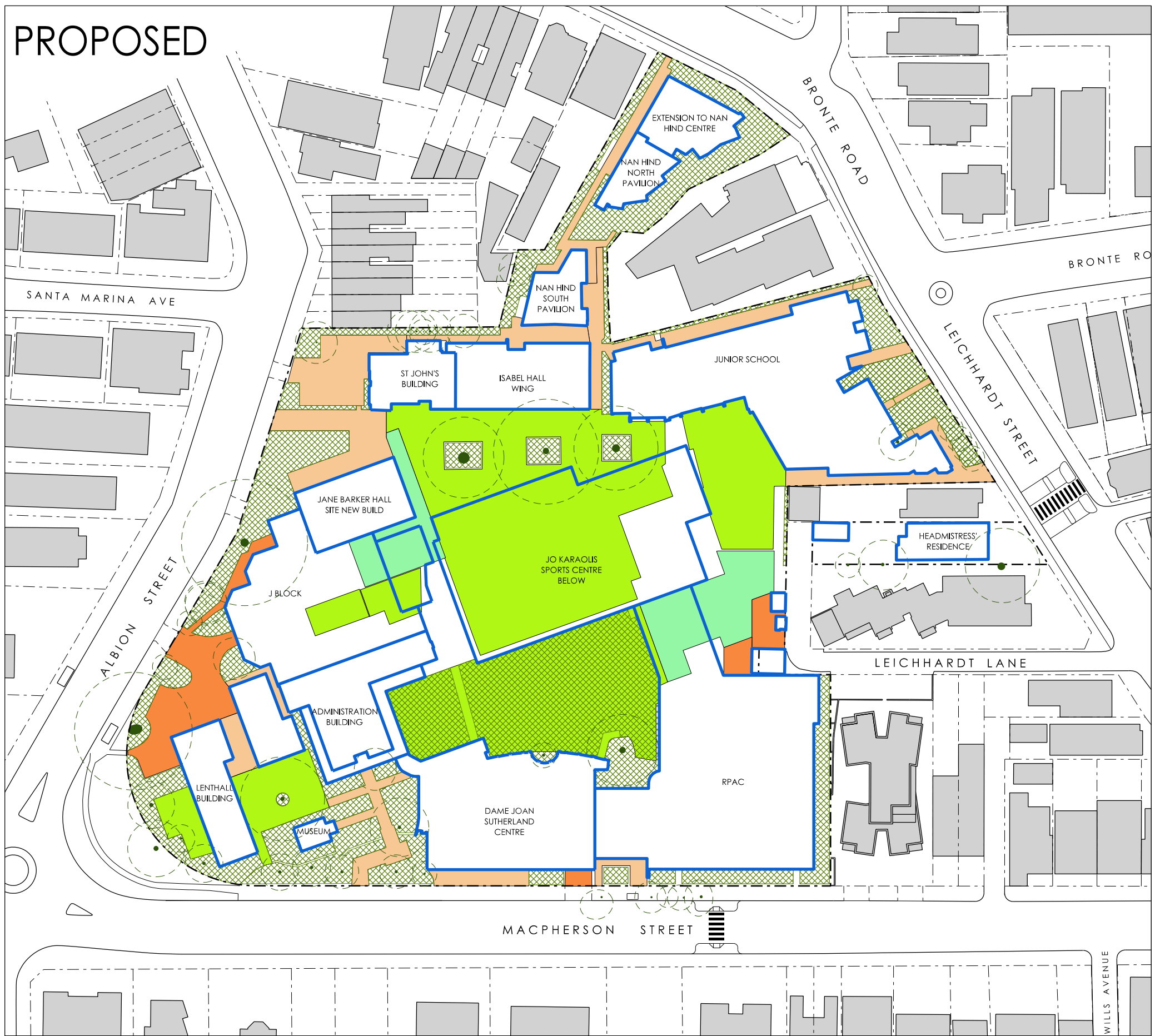


LANDSCAPE AREA AND BUILDING FOOTPRINT

EXISTING



PROPOSED



BUILDING	FOOTPRINT (SQM)		
	EXISTING	EXISTING + APPROVED	EXISTING + PROPOSED MASTERPLAN
ADMINISTRATION BUILDING	709	709	691
LEITHALL BUILDING	369	369	344
JUNIOR SCHOOL BUILDING	1746	1746	1746
ISABEL HALL WING	502	502	502
ST JOHN'S	284	284	284
NAN HIND CENTRE	374	374	374
DJSC	1171	1171	1171
MUSEUM	50	50	50
J-BLOCK	1171	1171	1171
SPORTS CENTRE	2113	2113	2113
NO.317 BRONTE ROAD	213	-	-
NO.319A BRONTE ROAD	106	-	-
JANE BARKER HALL	359	359	-
GREEN LAB	142	142	-
POOL CHANGE ROOM	115	-	-
D&T WORKSHOP	169	169	-
PRINT ROOM	59	59	-
UNIFORM SHOP	172	172	172
ELECTRICAL SWITCH ROOM	7	7	22
RPAC	-	-	2274
EXTENSION TO NAN HIND CENTRE (APPROVED DA)	-	289	289
JANE BARKER HALL SITE NEW BUILD	-	-	381
BOARDER'S COMMON ROOM	-	-	208
SPORTS COMPLEX (APPROVED DA)	-	1130	-
TOTAL	9831	10816	11792
TOTAL SITE AREA	22290	22290	22290
% OF TOTAL SITE COVERAGE	44.1%	48.5%	52.9%

LANDSCAPE AND DEEP SOIL AREAS

TOTAL SITE AREA = 22290

MEASURED AREAS	EXISTING		PROPOSED	
	AREA (SQM)	% OF SITE	AREA (SQM)	% OF SITE
UNCOVERED PLAYGROUND	5624	25%	5329	24%
COVERED PLAYGROUND	394	2%	808	4%
DEEP SOIL LANDSCAPE	5650	25%	5229	23%
PAVED CIRCULATION AREA	2972	13%	1892	8%
VEHICLE/SERVICE AREA	1281	6%	640	3%

IMPROVED CONDITIONS:

Increase Total Playground by =	119 sqm
Decrease Paved Circulation Area =	1080 sqm
Decrease Vehicle/Service Area =	641 sqm

LEGEND

- Building Footprint

Out of Bounds
- Uncovered Playground

Covered Playground

Deep Soil Landscape

Paved Circulation Area

Vehicle/Service Area

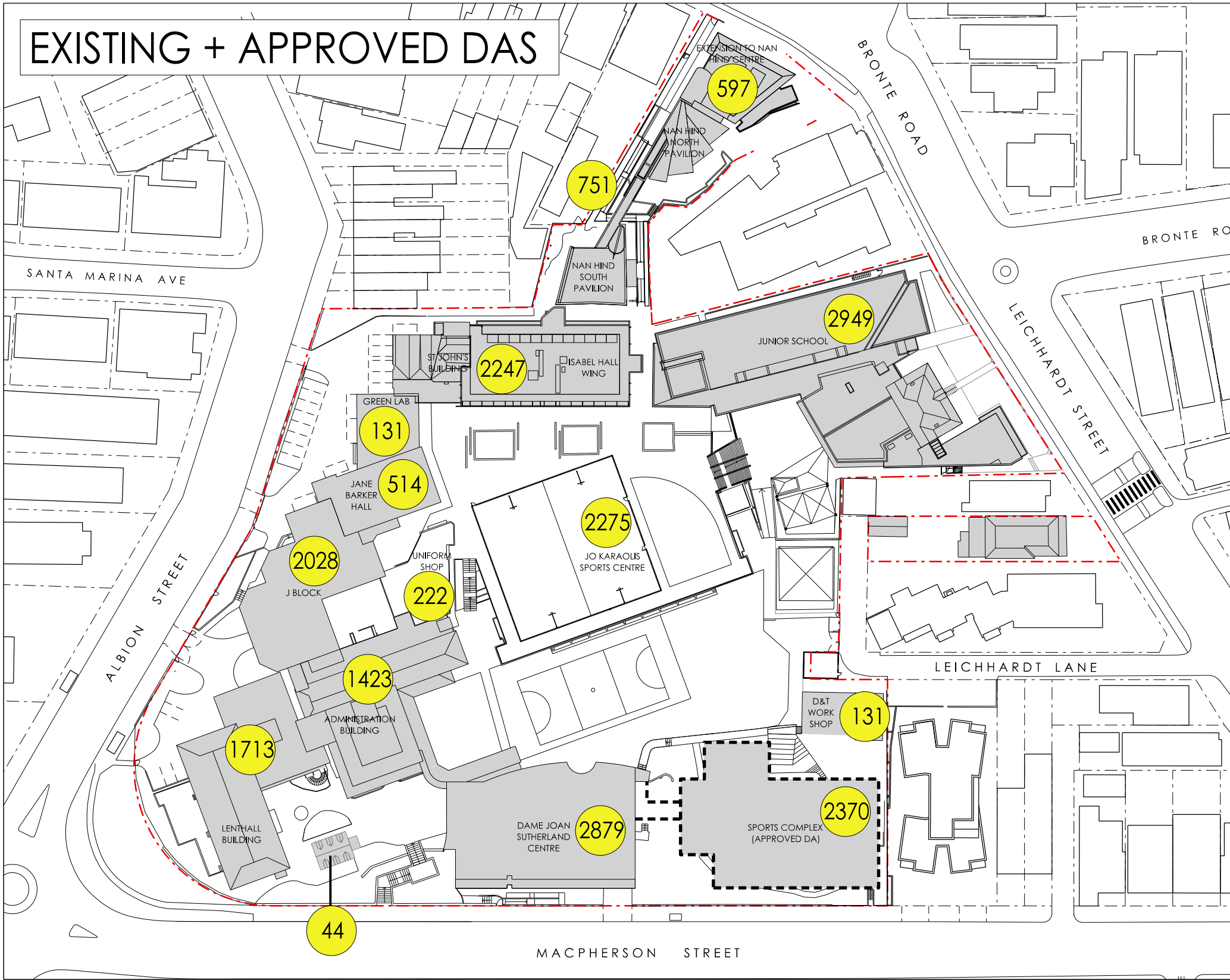


GROSS FLOOR AREA CALCULATIONS

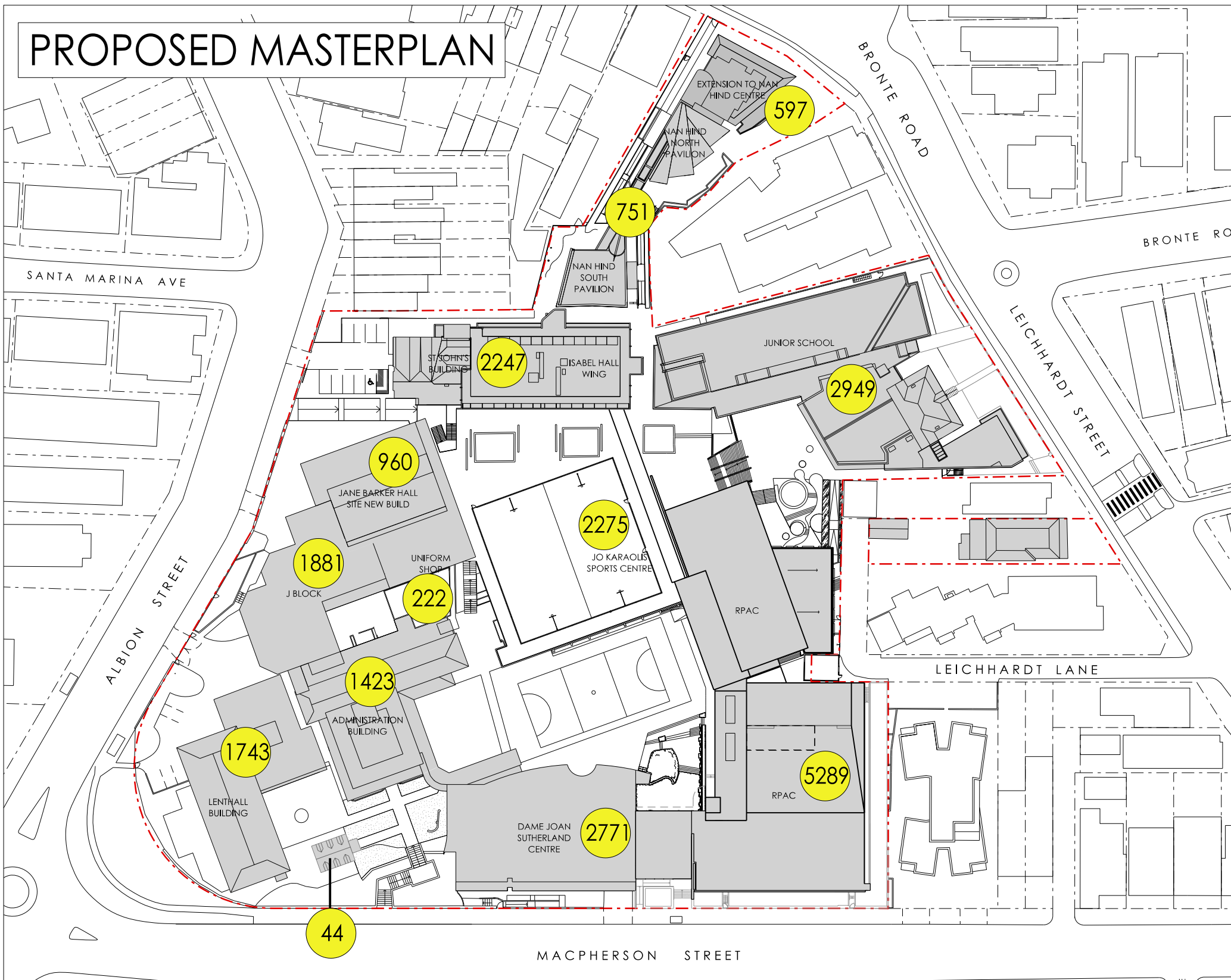
LEGEND

XXX BUILDING GFA (SQM)

EXISTING + APPROVED DAS



PROPOSED MASTERPLAN



GFA SUMMARY

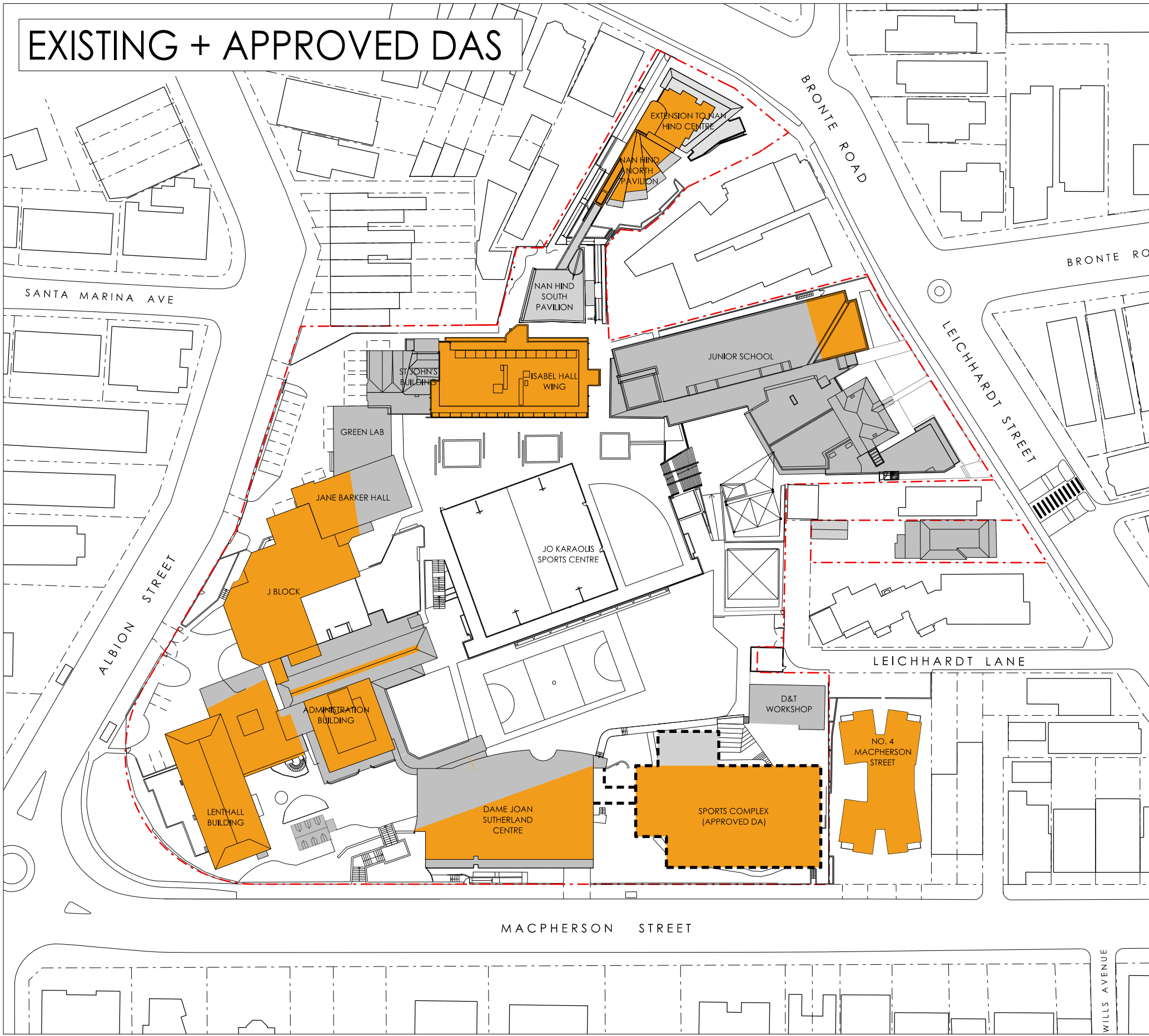
LEVEL	BUILDING	GFA (SQM)		
		EXISTING	EXISTING + APPROVED DAs	EXISTING + PROPOSED MASTERPLAN
1	DJSC	0	0	0
	RPAC (POOL PLANT)	-	-	0
	SPORTS COMPLEX (APPROVED DA)	-	115	-
	SUBTOTAL	0	115	0
2	DJSC	894	894	785
	POOL CHANGE ROOM	93	-	-
	RPAC (AQUATIC CENTRE)	-	-	1972
	SPORTS COMPLEX (APPROVED DA)	-	1092	-
	SUBTOTAL	987	1986	2757
3	DJSC	342	342	348
	JO KARAOIS SPORTS CENTRE	1737	1737	1737
	JUNIOR SCHOOL	330	330	330
	TAS WORKSHOP	131	131	-
	RPAC (THEATRE BACK OF HOUSE)	-	-	471
	SPORTS COMPLEX (APPROVED DA)	-	0	-
	SUBTOTAL	2540	2540	2886
4	DJSC	920	920	933
	JO KARAOIS SPORTS CENTRE	538	538	538
	LENTHALL BUILDING	388	388	459
	MUSEUM	44	44	44
	ADMINISTRATION BUILDING	636	636	530
	J-BLOCK	341	341	327
	UNIFORM SHOP	159	159	159
	RPAC (THEATRE/HALL)	-	-	1384
	EXTENTION TO NAN HIND CENTRE (APPROVED DA)	-	8	8
	SPORTS COMPLEX (APPROVED DA)	-	987	-
	SUBTOTAL	3026	4021	4382
5	DJSC	723	723	705
	LENTHALL BUILDING	642	642	646
	ADMINISTRATION BUILDING	546	546	464
	J-BLOCK	620	620	620
	UNIFORM SHOP	63	63	63
	JUNIOR SCHOOL	1282	1282	1282
	NO.319A BRONTE RD	86	-	-
	NO.317 BRONTE RD	164	-	-
	NAN HIND CENTRE	138	138	138
	JANE BARKER HALL	85	85	-
	RPAC (BOARD ROOM)	-	-	361
	JANE BARKER HALL SITE NEW BUILD	-	-	327
	EXTENTION TO NAN HIND CENTRE (APPROVED DA)	-	241	241
	SPORTS COMPLEX (APPROVED DA)	-	176	-
	SUBTOTAL	4349	4516	4847
6	LENTHALL BUILDING	683	683	638
	ADMINISTRATION BUILDING	241	241	235
	J-BLOCK	598	598	476
	JANE BARKER HALL	345	345	-
	GREEN LAB	131	131	-
	ISABEL HALL WING/ST JOHN'S	723	723	723
	NAN HIND CENTRE	295	295	295
	NO.317 BRONTE RD	77	-	-
	JUNIOR SCHOOL	1337	1337	1337
	RPAC (RESEARCH CENTRE)	-	-	844
	JANE BARKER HALL SITE NEW BUILD	-	-	317
	EXTENTION TO NAN HIND CENTRE (APPROVED DA)	-	224	224
	SUBTOTAL	4430	4577	5089
7	J-BLOCK	469	469	458
	JANE BARKER HALL	84	84	-
	ISABEL HALL WING/ST JOHN'S	875	875	875
	NAN HIND CENTRE	318	318	318
	RPAC (RESEARCH CENTRE MEZZANINE)	-	-	257
	JANE BARKER HALL SITE NEW BUILD	-	-	316
	EXTENTION TO NAN HIND CENTRE (APPROVED DA)	-	124	124
	SUBTOTAL	1746	1870	2348
8	ISABEL HALL WING	649	649	649
	SUBTOTAL	649	649	649
	TOTAL	17727	20274	22958
	FSR (X:1)	0.8	0.9	1.0

HEIGHT

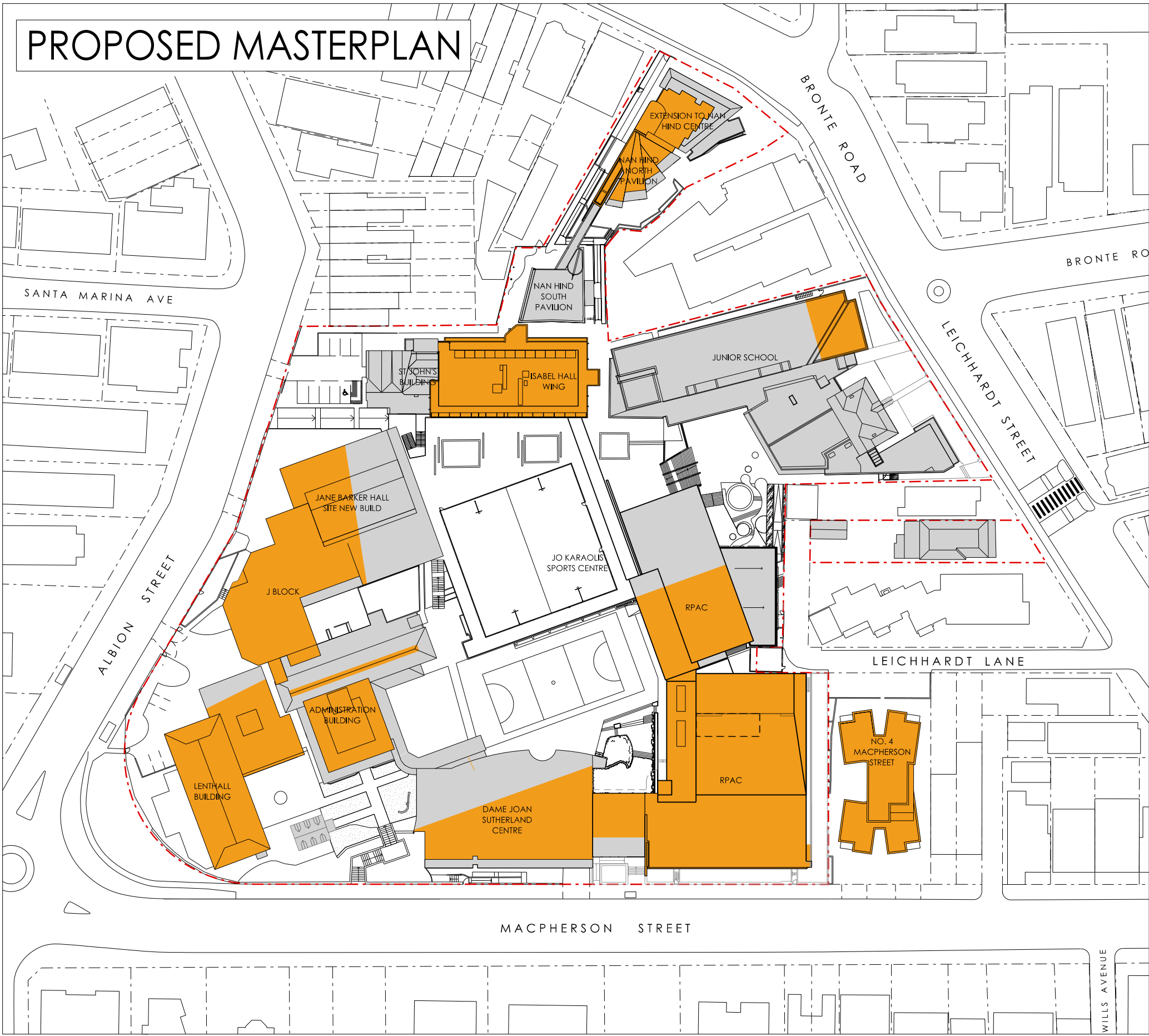
LEGEND

BUILDING OVER 9.5m ABOVE APPROX. NATURAL GROUND LEVEL

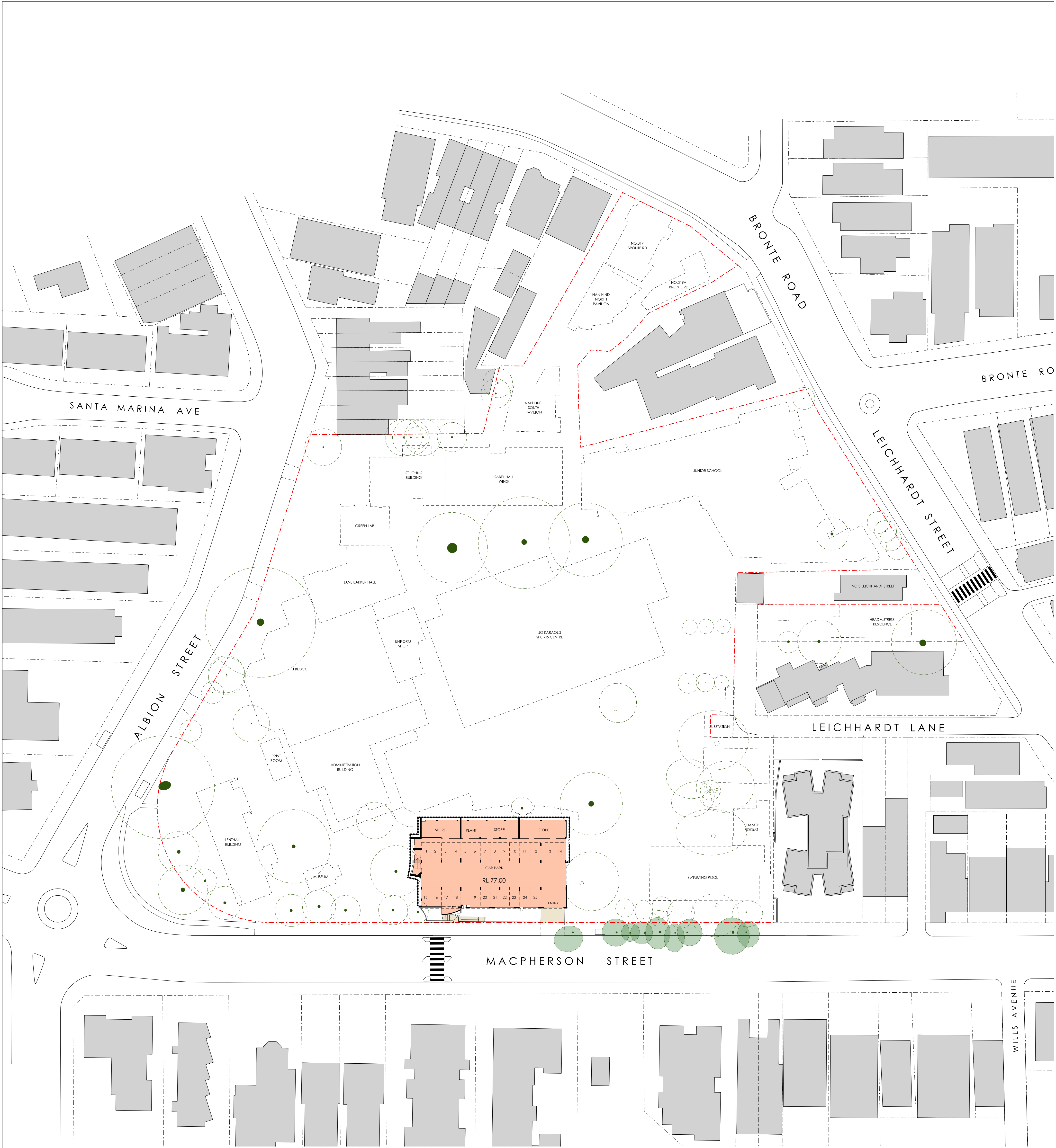
EXISTING + APPROVED DAS



PROPOSED MASTERPLAN







LEGEND

GFA CALCULATIONS

AREA INCLUDED IN GFA CALCULATIONS  
(MEASURED FROM INSIDE FACE OF EXTERNAL WALL)  
AREA MEASURED = 0 m2

AREA EXCLUDED IN GFA CALCULATIONS  
(CAR PARK, PLANT, VERTICAL CIRCULATON)

A		D.A. ISSUE	03.07.14	Client ST. CATHERINE'S SCHOOL 26 Albion Street Waverley NSW 2024	Architect PD MAYOH PTY LTD ABN 16788098606 Peter Mayoh, Regd. Architect No 3788 Jo Simmons, Regd. Architect No 8227 60 Staphallen Avenue, Northbridge NSW 2063 P : (02) 9958 0488 llynnie.b@pdmayoh.com.au www.mayoharchitects.com.au	Project Part 1 : Campus Master Plan Address 26 Albion Street Waverley NSW 2024	Drawing Title EXISTING SITE PLAN LEVEL 1	Scale: 1:500 @ A1 Job No: 1212 0m 10 20 30 Checked: PDM,JS Drawn: SS Dwg No. A.MP.010 Issue A
Issue		Amendment Description		Date				





### LEGEND

## GFA CALCULATIONS

AREA INCLUDED IN GFA CALCULATIONS  
(MEASURED FROM INSIDE FACE OF EXTERNAL WALL)

AREA MEASURED = 986 m<sup>2</sup>

 AREA EXCLUDED IN GFA CALCULATIONS  
(CAR PARK, PLANT, VERTICAL CIRCULATON)

			Client ST. CATHERINE'S SCHOOL 26 Albion Street Waverley NSW 2024	Architect  PD MAYOH PTY LTD ABN 16788096806 Peter Mayoh, Regd. Architect No 3788 60 Strathallen Avenue, Northbridge NSW 2063 P - (02) 9955 0458 llynne.b@pdmayoh.com.au www.mayoharchitects.com.au	Project Part 1 : Campus Master Plan Address 26 Albion Street Waverley NSW 2024	Drawing Title EXISTING SITE PLAN LEVEL 2	<div> Scale: 1:500 @ A1 Job No: 1212 </div> <div> <div> Checked: PDM_JS Drawn: SS </div> <div>  <div> Dwg No. A.MP.011 Issue A </div> </div> </div>
A	D.A. ISSUE	03.07.14					
Issue	Amendment Description	Date					





#### LEGEND

##### GFA CALCULATIONS

- AREA INCLUDED IN GFA CALCULATIONS  
(MEASURED FROM INSIDE FACE OF EXTERNAL WALL)  
AREA MEASURED = 2,559 m<sup>2</sup>
- AREA EXCLUDED IN GFA CALCULATIONS  
(CAR PARK, PLANT, VERTICAL CIRCULATION)

A		D.A. ISSUE	03.07.14	Client ST. CATHERINE'S SCHOOL 26 Albion Street Waverley NSW 2024	Architect PD MAYOH PTY LTD ABN 16788098606 Peter Mayoh, Regd. Architect No 3788 Jo Simmons, Regd. Architect No 8227 60 Stazshall Avenue, Northbridge NSW 2063 P : (02) 9558 0488 llynnie.b@pdmayoh.com.au www.mayoharchitects.com.au	Project Part 1 : Campus Master Plan Address 26 Albion Street Waverley NSW 2024	Drawing Title EXISTING SITE PLAN LEVEL 3	Scale: 1:500 @ A1 Job No: 1212 Checked: PDM,JS Drawn: SS Dwg No. Issue A.MP.012 A
Issue		Amendment Description	Date					





#### LEGEND

##### GFA CALCULATIONS

AREA INCLUDED IN GFA CALCULATIONS  
(MEASURED FROM INSIDE FACE OF EXTERNAL WALL)  
AREA MEASURED = 3,027 m<sup>2</sup>

AREA EXCLUDED IN GFA CALCULATIONS  
(CAR PARK, PLANT, VERTICAL CIRCULATION)

Client  
**ST. CATHERINE'S SCHOOL**  
26 Albion Street  
Waverley NSW 2024

Architect  
**PD MAYOH PTY LTD**  
ABN 16788098606  
Peter Mayoh, Regd. Architect No 3788  
Jo Simmons, Regd. Architect No 8227  
60 Staphallen Avenue, Northbridge NSW 2063  
P : (02) 9958 0488  
llynn.b@pdmayoh.com.au  
www.pdmayoharchitects.com.au

Project  
**Part 1 : Campus Master Plan**  
Address  
26 Albion Street  
Waverley NSW 2024

Drawing Title  
**EXISTING SITE PLAN  
LEVEL 4**

Scale: 1:500 @ A1 Job No: 1212

Checked: PDM,JS Drawn: SS

Dwg No. Issue

**A.MP.013 A**

A D.A. ISSUE  
Issue Amendment Description

03.07.14  
Date





LEGEND

GFA CALCULATIONS

AREA INCLUDED IN GFA CALCULATIONS  
(MEASURED FROM INSIDE FACE OF EXTERNAL WALL)  
AREA MEASURED = 4,381 m<sup>2</sup>

AREA EXCLUDED IN GFA CALCULATIONS  
(CAR PARK, PLANT, VERTICAL CIRCULATION)

A D.A. ISSUE  
Issue Amendment Description

03.07.14  
Date

Client  
ST. CATHERINE'S SCHOOL  
26 Albion Street  
Waverley NSW 2024

Architect  
PD MAYOY PTY LTD  
ABN 16788098606  
Peter Mayo, Regd. Architect No 3788  
Jo Simmons, Regd. Architect No 8227  
80 Spitalfields Avenue, Northbridge NSW 2063  
P : (02) 9558 0488  
llynn.b@pdmayoy.com.au  
www.pdmayoy.com.au

Project  
Part 1 : Campus Master Plan  
Address  
26 Albion Street  
Waverley NSW 2024

Drawing Title  
EXISTING SITE PLAN  
LEVEL 5



Scale: 1:500 @ A1 Job No: 1212  
0m 10 20 30  
Checked: PDM,JS Drawn: SS  
Dwg No. Issue  
A.MP.014 A





#### LEGEND

##### GFA CALCULATIONS

AREA INCLUDED IN GFA CALCULATIONS  
(MEASURED FROM INSIDE FACE OF EXTERNAL WALL)  
AREA MEASURED = 4,433 m<sup>2</sup>

AREA EXCLUDED IN GFA CALCULATIONS  
(CAR PARK, PLANT, VERTICAL CIRCULATION)

Client  
**ST. CATHERINE'S SCHOOL**  
26 Albion Street  
Waverley NSW 2024

Architect  
**PD MAYOH PTY LTD**  
ABN 16788098606  
Peter Mayoh, Regd. Architect No 3788  
Jo Simmons, Regd. Architect No 8227  
60 Staphallen Avenue, Northbridge NSW 2063  
P : (02) 9958 0488  
llynnie.b@pdmayoh.com.au  
www.pdmayoh.com.au

Project  
**Part 1 : Campus Master Plan**  
Address  
26 Albion Street  
Waverley NSW 2024

Drawing Title  
**EXISTING SITE PLAN  
LEVEL 6**

Scale: 1:500 @ A1 Job No: 1212

Checked: PDM,JS Drawn: SS

Dwg No. Issue

**A.MP.015** **A**

A D.A. ISSUE  
Amendment Description

03.07.14  
Date





#### LEGEND

##### GFA CALCULATIONS

AREA INCLUDED IN GFA CALCULATIONS  
(MEASURED FROM INSIDE FACE OF EXTERNAL WALL)  
AREA MEASURED = 1,747 m<sup>2</sup>

AREA EXCLUDED IN GFA CALCULATIONS  
(CAR PARK, PLANT, VERTICAL CIRCULATION)

Client  
ST. CATHERINE'S SCHOOL  
26 Albion Street  
Waverley NSW 2024

Architect  
PD MAYOH PTY LTD  
ABN 16788098606  
Peter Mayoh, Regd. Architect No 3788  
Jo Simmons, Regd. Architect No 8227  
60 Strathallen Avenue, Northbridge NSW 2063  
P : (02) 9558 0488  
llynnie.b@pdmayoh.com.au  
www.mayoharchitects.com.au

Project  
Part 1 : Campus Master Plan  
Address  
26 Albion Street  
Waverley NSW 2024

Drawing Title  
EXISTING SITE PLAN  
LEVEL 7

Scale: 1:500 @ A1 Job No: 1212

Checked: PDM,JS Drawn: SS

Dwg No. Issue

A.MP.016 A



A D.A. ISSUE  
Amendment Description

03.07.14  
Date





#### LEGEND

##### GFA CALCULATIONS

AREA INCLUDED IN GFA CALCULATIONS  
(MEASURED FROM INSIDE FACE OF EXTERNAL WALL)  
AREA MEASURED = 650 m<sup>2</sup>

AREA EXCLUDED IN GFA CALCULATIONS  
(CAR PARK, PLANT, VERTICAL CIRCULATION)

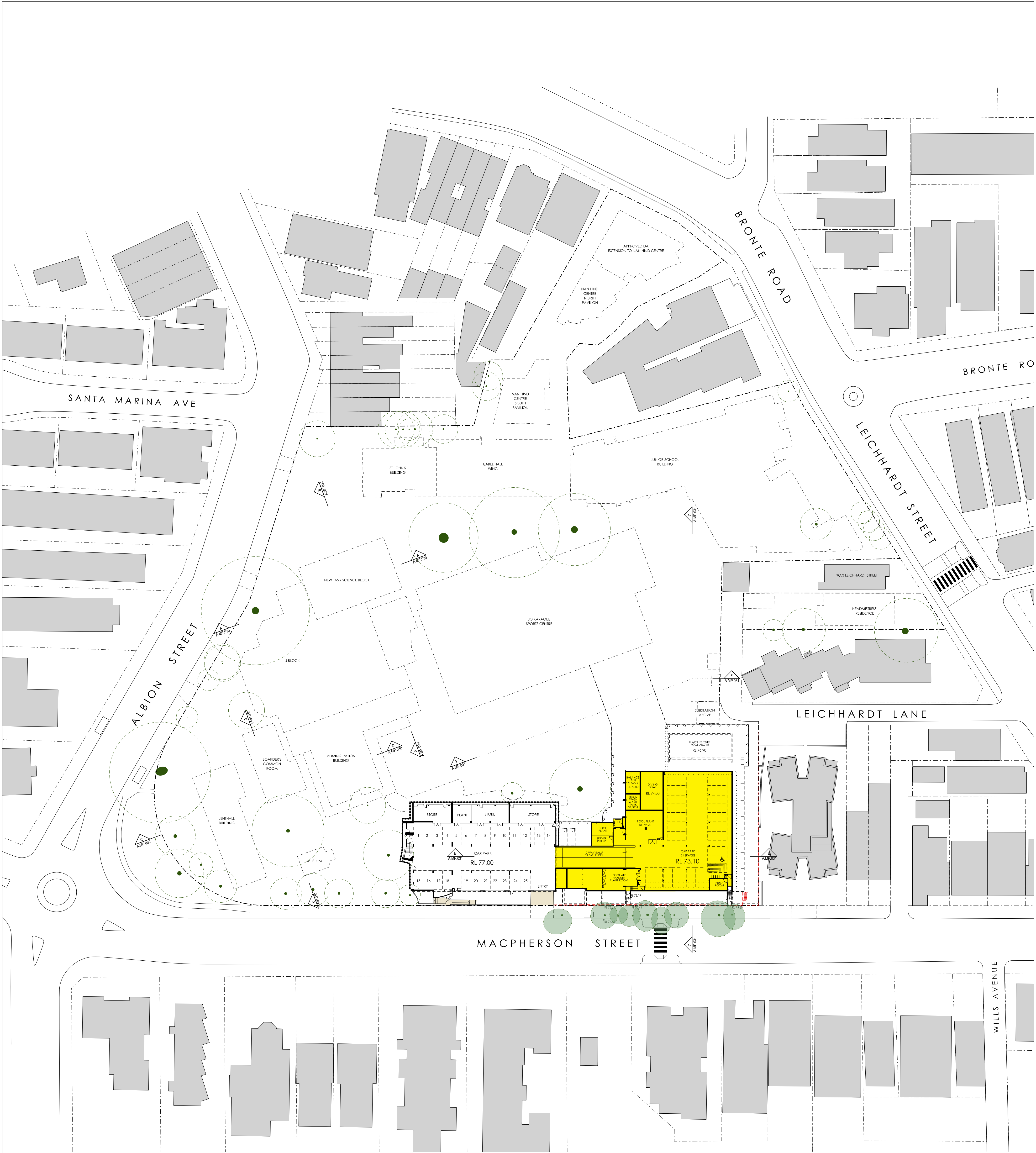
		Client		Architect		Project		Drawing Title		Scale: 1:500 @ A1      Job No: 1212	
		ST. CATHERINE'S SCHOOL		PD MAYOH PTY LTD		Part 1 : Campus Master Plan		EXISTING SITE PLAN		0m      10      20      30	
		26 Albion Street		ABN 16788098606		Address		LEVEL 8		Checked: PDM,JS      Drawn: SS	
		Waverley NSW 2024		Peter Mayoh, Regd. Architect No 3788		26 Albion Street				Dwg No.      Issue	
				Jo Simmons, Regd. Architect No 8227		Waverley NSW 2024				A.MP.017      A	
				60 Strathallen Avenue, Northbridge NSW 2063							
				P : (02) 9558 0488							
				llynn.b@pdmayoh.com.au							
				www.mayoharchitects.com.au							
A		D.A. ISSUE		MAYOH ARCHITECTS							
Issue		Amendment Description		Date							
				03.07.14							





A		D.A. ISSUE	03.07.14	Client ST. CATHERINE'S SCHOOL 26 Albion Street Waverley NSW 2024	Architect PD MAYOH PTY LTD ABN 16788098606 Peter Mayoh, Regd. Architect No 3788 Jo Simmons, Regd. Architect No 8227 60 Strathallen Avenue, Northbridge NSW 2063 P : (02) 9958 0488 llynnie.b@pdmayoh.com.au www.mayoharchitects.com.au	Project Part 1 : Campus Master Plan Address 26 Albion Street Waverley NSW 2024	Drawing Title EXISTING SITE PLAN ROOF PLAN	Scale: 1:500 @ A1 Job No: 1212 0m 10 20 30 Checked: PDM,JS Drawn: SS Dwg No. Issue A.MP.018 A
Issue		Amendment Description	Date					



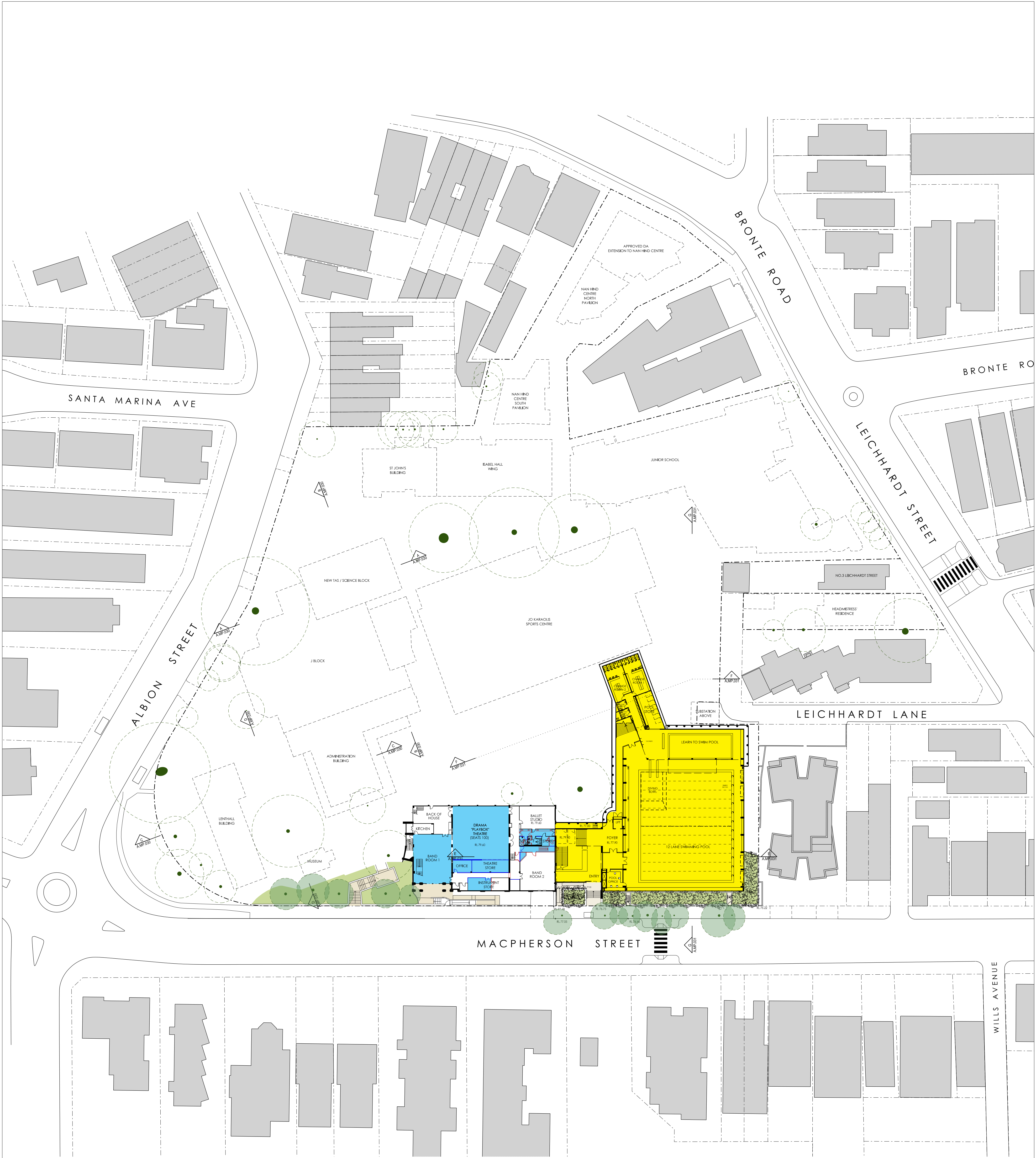


LEGEND

- EXISTING TO BE DEMOLISHED
- APPROVED FUTURE DEVELOPMENT
- PROPOSED FUTURE DEVELOPMENT
- INTERNAL RENOVATION
- EXISTING TREE
- EXISTING TREE TO BE REMOVED

A		D.A. ISSUE	03.07.14	Client ST. CATHERINE'S SCHOOL 26 Albion Street Waverley NSW 2024	Architect PD MAYOH PTY LTD ABN 16788098606 Peter Mayoh, Regd. Architect No 3788 Jo Simmons, Regd. Architect No 8227 60 Staphallen Avenue, Northbridge NSW 2063 P : (02) 9958 0488 llynn.b@pdmayoh.com.au www.mayoharchitects.com.au	Project Part 1 : Campus Master Plan Address 26 Albion Street Waverley NSW 2024	Drawing Title MASTER PLAN - LEVEL 1	Scale: 1:500 @ A1 Job No: 1212 0m 10 20 30 Checked: PDM,JS Drawn: SS Dwg No. A.MP.020 Issue A
Issue	Amendment Description		Date					





- LEGEND
- EXISTING TO BE DEMOLISHED
  - APPROVED FUTURE DEVELOPMENT
  - PROPOSED FUTURE DEVELOPMENT
  - INTERNAL RENOVATION
  - EXISTING TREE
  - EXISTING TREE TO BE REMOVED

		Client		Architect		Project		Drawing Title	
		ST. CATHERINE'S SCHOOL		 PD MAYOH PTY LTD		Part 1 : Campus Master Plan		MASTER PLAN - LEVEL 2	
		26 Albion Street		ABN 16788098606		Address			
		Waverley NSW 2024		Peter Mayoh, Regd. Architect No 3788		26 Albion Street			
				Jo Simmons, Regd. Architect No 8227		Waverley NSW 2024			
				60 Stathallen Avenue, Northbridge NSW 2063					
				P : (02) 9558 0488					
				llynn.b@pdmayoh.com.au					
				www.mayoharchitects.com.au					
A		D.A. ISSUE		03.07.14					
Issue		Amendment Description		Date					

Scale: 1:500 @ A1

Job No: 1212

0m102030

Checked: PDM,JS

Drawn: SS

Dwg No.

A.MP.021

Issue

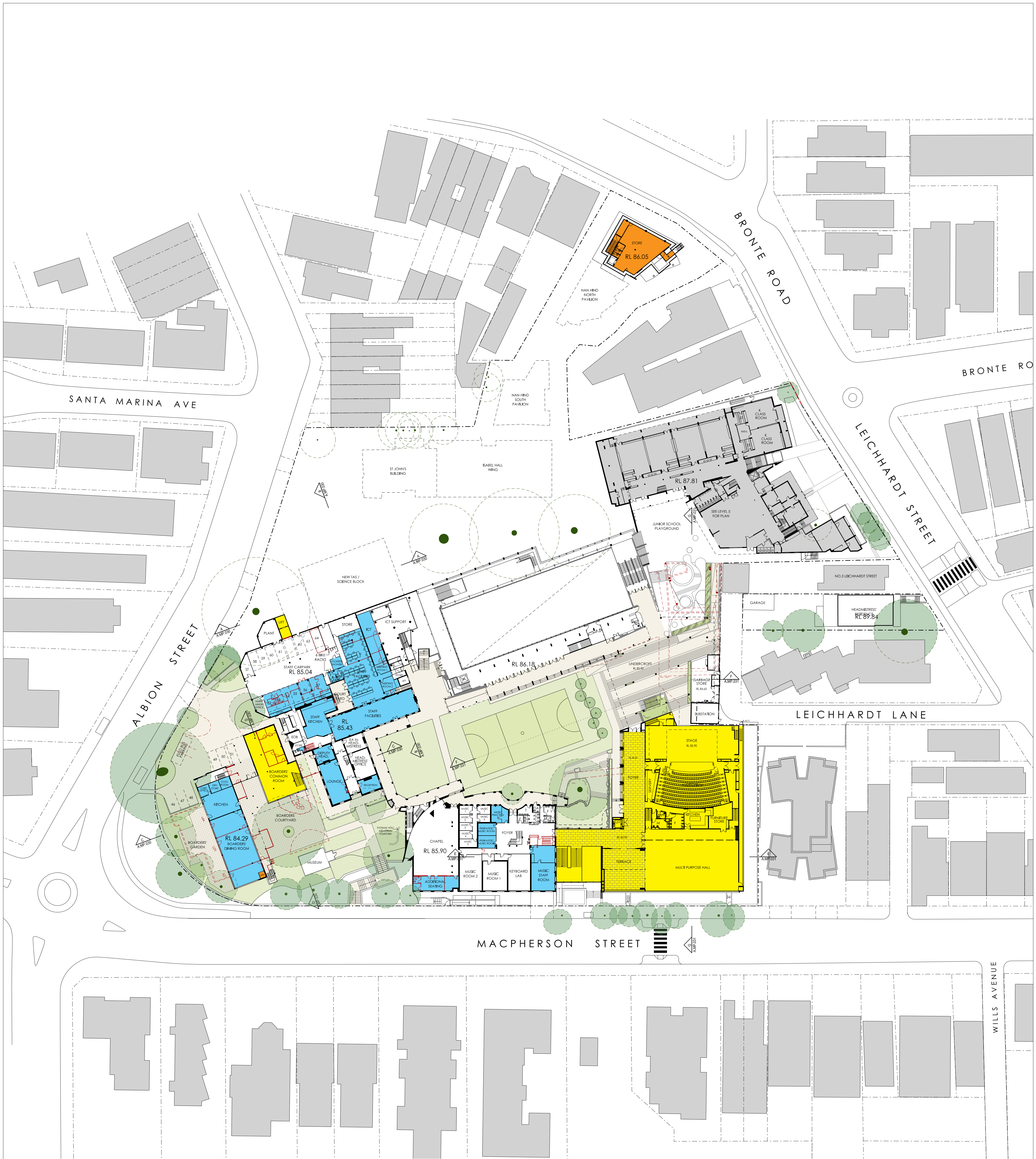
A

















- LEGEND
- EXISTING TO BE DEMOLISHED
  - APPROVED FUTURE DEVELOPMENT
  - PROPOSED FUTURE DEVELOPMENT
  - INTERNAL RENOVATION
  - EXISTING TREE
  - EXISTING TREE TO BE REMOVED

A		D.A. ISSUE	03.07.14	Client ST. CATHERINE'S SCHOOL 26 Albion Street Waverley NSW 2024	Architect PD MAYOH PTY LTD ABN 16788098606 Peter Mayoh, Regd. Architect No 3788 Jo Simmons, Regd. Architect No 8227 60 Staphallen Avenue, Northbridge NSW 2063 P : (02) 9958 0488 llynnie.b@pdmayoh.com.au www.mayoharchitects.com.au	Project Part 1 : Campus Master Plan Address 26 Albion Street Waverley NSW 2024	Drawing Title MASTER PLAN - LEVEL 4	Scale: 1:500 @ A1 Job No: 1212 Checked: PDM,JS Drawn: SS Dwg No. Issue A.MP.023 A
Issue		Amendment Description	Date					



### LEGEND

-  EXISTING TO BE DEMOLISHED  
 APPROVED FUTURE DEVELOPMENT  
 PROPOSED FUTURE DEVELOPMENT  
 INTERNAL RENOVATION  
 EXISTING TREE  
 EXISTING TREE TO BE REMOVED

		<p>Client</p> <p>ST. CATHERINE'S SCHOOL</p> <p>26 Albion Street</p> <p>Waverley NSW 2024</p>		<p>Architect</p> <div>  <p><b>PD MAYOH PTY LTD</b>  <small>ABN 16788096806  Peter Mayoh, Regd. Architect No 3798  Jo Simmons, Regd. Architect No 8227  60 Strathallen Avenue, Northbridge NSW 2063  P : (02) 9855 0488  llynnie.b@pdmayoh.com.au  www.mayoharchitects.com.au</small></p> </div>		<p>Project</p> <p>Part 1 : Campus Master Plan</p> <p>Address</p> <p>26 Albion Street</p> <p>Waverley NSW 2024</p>		<p>Drawing Title</p> <p><b>MASTER PLAN - LEVEL 5</b></p>		<div>  <div> <p>Scale: 1:500 @ A1</p> <p>Job No: 1212</p> </div> <div> <p>0m 10 20 30</p> <p>Checked: PDM_JS    Drawn: SS</p> <p>Dwg No. <b>A.MP.024</b>    Issue <b>A</b></p> </div> </div>	
A	D.A. ISSUE	03.07.14									
Issue	Amendment Description	Date									





- LEGEND
- EXISTING TO BE DEMOLISHED
  - APPROVED FUTURE DEVELOPMENT
  - PROPOSED FUTURE DEVELOPMENT
  - INTERNAL RENOVATION
  - EXISTING TREE
  - EXISTING TREE TO BE REMOVED

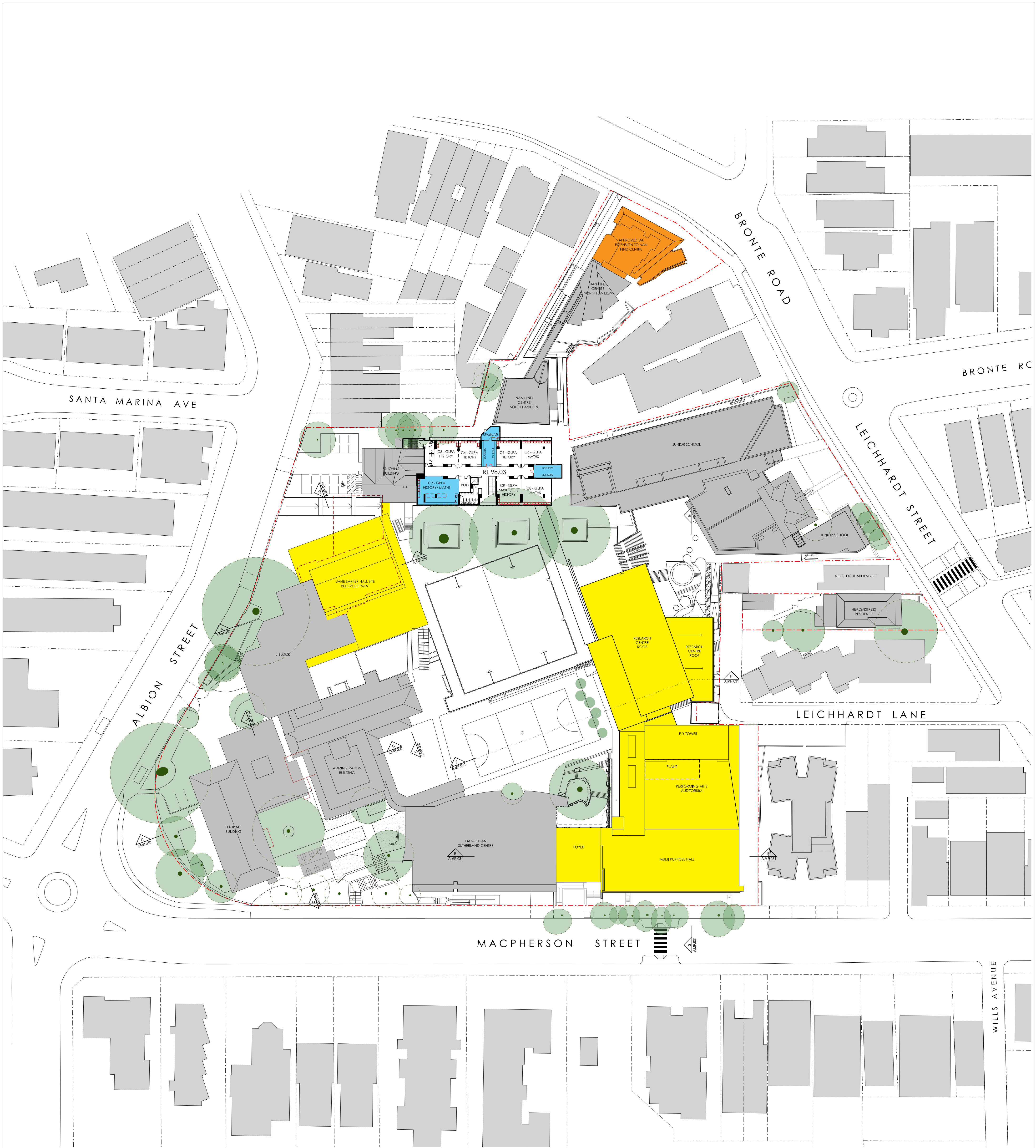
		Client		Architect		Project		Drawing Title		Scale: 1:500 @ A1    Job No: 1212	
		ST. CATHERINE'S SCHOOL		PD MAYOH PTY LTD		Part 1 : Campus Master Plan		MASTER PLAN - LEVEL 6		0m                      10                      20                      30	
		26 Albion Street		ABN 16788098606		Address				Checked: PDM,JS    Drawn: SS	
		Waverley NSW 2024		Peter Mayoh, Regd. Architect No 3788		26 Albion Street				Dwg No.                      Issue	
				Jo Simmons, Regd. Architect No 8227		Waverley NSW 2024				A.MP.025                      A	
				60 Strathallen Avenue, Northbridge NSW 2063							
				P : (02) 9558 0488							
				llynn.b@pdmayoh.com.au							
				www.mayoharchitects.com.au							
				ARCHITECTS							
A		D.A. ISSUE		03.07.14							
Issue		Amendment Description		Date							





- LEGEND
- EXISTING TO BE DEMOLISHED
  - APPROVED FUTURE DEVELOPMENT
  - PROPOSED FUTURE DEVELOPMENT
  - INTERNAL RENOVATION
  - EXISTING TREE
  - EXISTING TREE TO BE REMOVED





- LEGEND
- EXISTING TO BE DEMOLISHED
  - APPROVED FUTURE DEVELOPMENT
  - PROPOSED FUTURE DEVELOPMENT
  - INTERNAL RENOVATION
  - EXISTING TREE
  - EXISTING TREE TO BE REMOVED

A		D.A. ISSUE	03.07.14	Client ST. CATHERINE'S SCHOOL 26 Albion Street Waverley NSW 2024	Architect PD MAYOH PTY LTD ABN 16788098606 Peter Mayoh, Regd. Architect No 3788 Jo Simmons, Regd. Architect No 8227 60 Strathallen Avenue, Northbridge NSW 2063 P : (02) 9558 0488 llynnie.b@pdmayoh.com.au www.mayoharchitects.com.au	Project Part 1 : Campus Master Plan Address 26 Albion Street Waverley NSW 2024	Drawing Title MASTER PLAN - LEVEL 8	Scale: 1:500 @ A1 Job No: 1212 0m 10 20 30 Checked: PDM,JS Drawn: SS Dwg No. A.MP.027 Issue A
Issue		Amendment Description		Date				



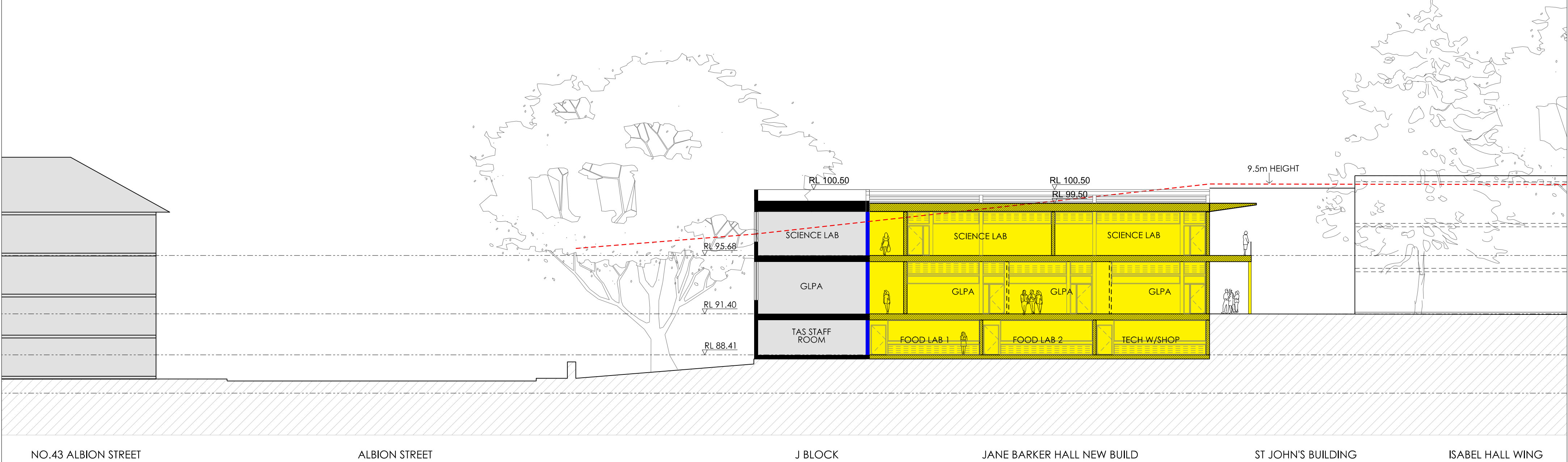


- LEGEND
- EXISTING TO BE DEMOLISHED
  - APPROVED FUTURE DEVELOPMENT
  - PROPOSED FUTURE DEVELOPMENT
  - INTERNAL RENOVATION
  - EXISTING TREE
  - EXISTING TREE TO BE REMOVED

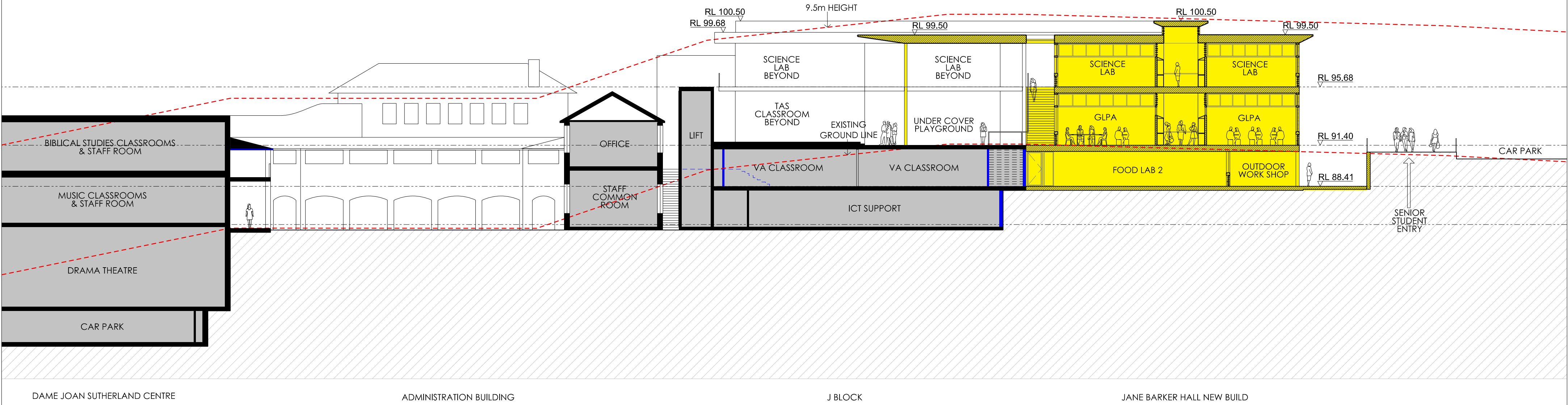
A		D.A. ISSUE	03.07.14	Client ST. CATHERINE'S SCHOOL 26 Albion Street Waverley NSW 2024	Architect PD MAYOH PTY LTD ABN 1678090806 Peter Mayoh, Regd. Architect No 3788 Jo Simmons, Regd. Architect No 8227 60 Strathallen Avenue, Northbridge NSW 2063 P : (02) 9558 0488 llynn.b@pdmayoh.com.au www.mayoharchitects.com.au	Project Part 1 : Campus Master Plan Address 26 Albion Street Waverley NSW 2024	Drawing Title MASTER PLAN - ROOF PLAN	Scale: 1:500 @ A1 Job No: 1212 Checked: PDM,JS Drawn: SS Dwg No. A.MP.028 Issue A
Issue		Amendment Description	Date					



JANE BARKER HALL NEW BUILD

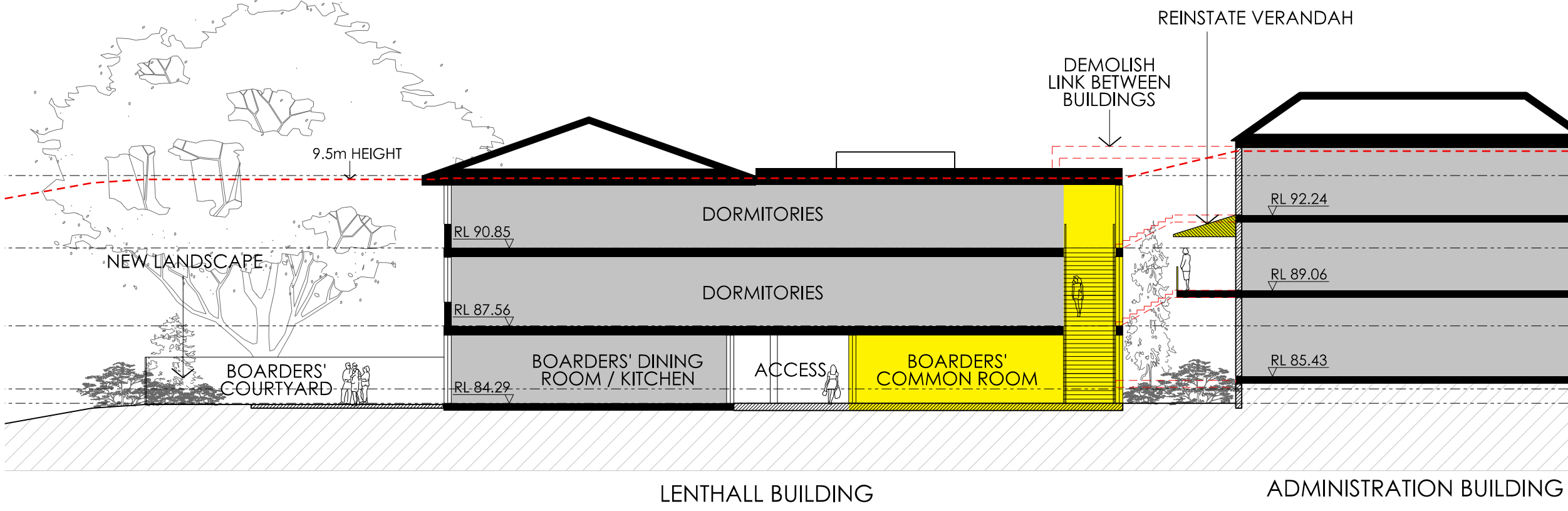


SECTION A

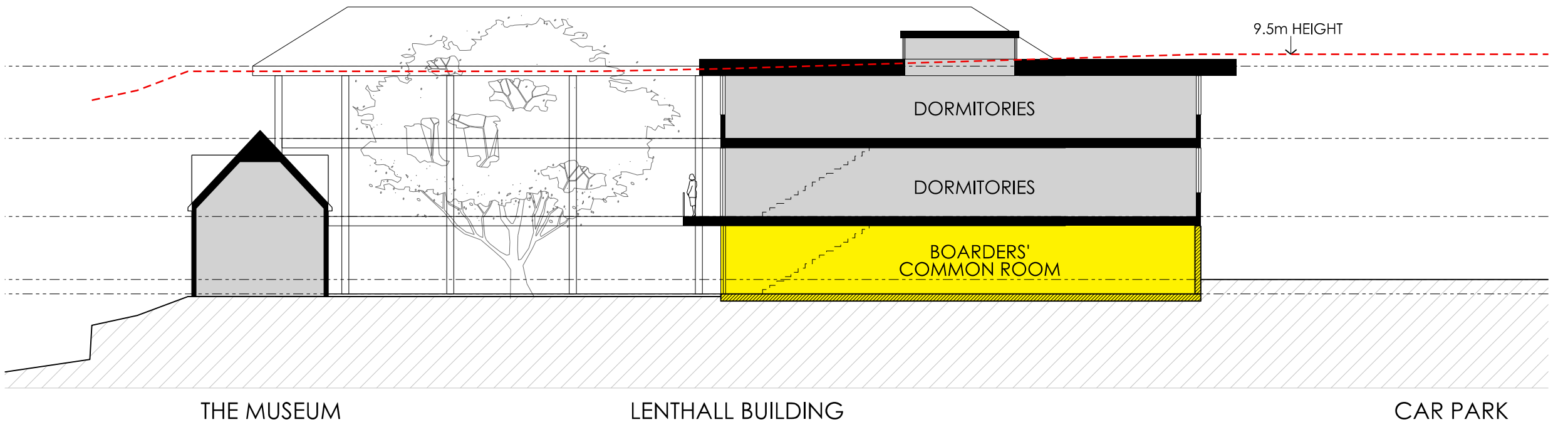


SECTION B

BOARDERS' COMMON ROOM



SECTION C

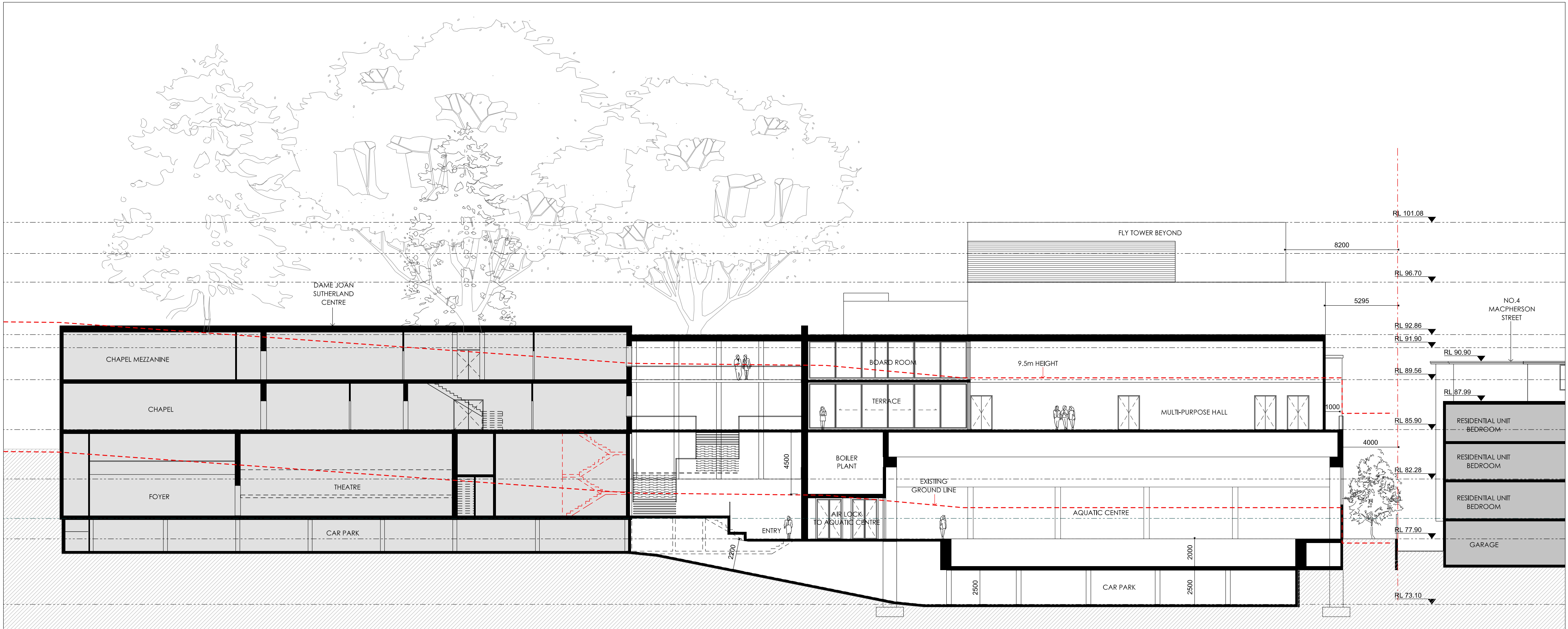


SECTION D

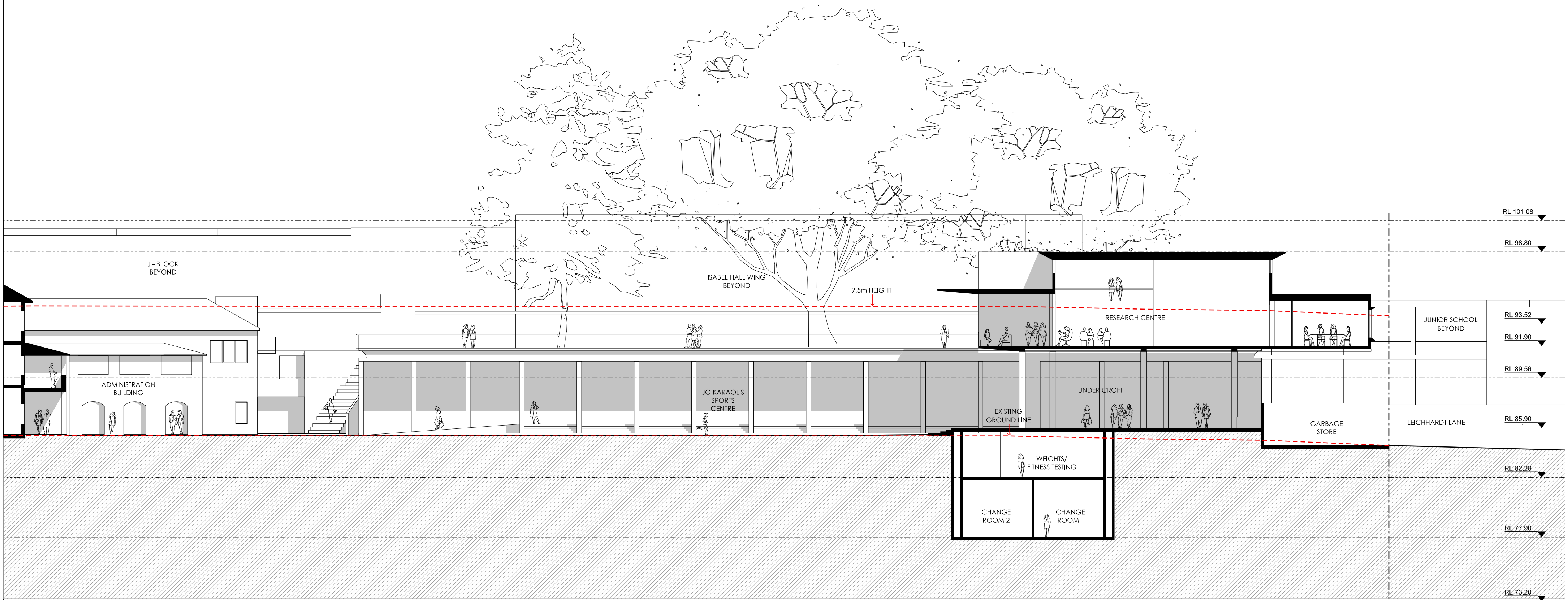
LEGEND  
EXISTING TO BE DEMOLISHED  
PROPOSED FUTURE DEVELOPMENT

A		D.A. ISSUE	03.07.14	Client ST. CATHERINE'S SCHOOL 26 Albion Street Waverley NSW 2024	Architect PD MAYOH PTY LTD ABN 16788098606 Peter Mayoh, Regd. Architect No 3788 Jo Simmons, Regd. Architect No 8227 60 Staphallen Avenue, Northbridge NSW 2063 P : (02) 9558 0488 llynn.b@pdmayoh.com.au www.mayoharchitects.com.au	Project Part 1 : Campus Master Plan Address 26 Albion Street Waverley NSW 2024	Drawing Title SECTIONS - A, B, C & D	Scale: 1:200 @ A1 Job No: 1212 Checked: PDM,JS Drawn: SS Dwg No. Issue A.MP.030 A
Issue		Amendment Description		Date				

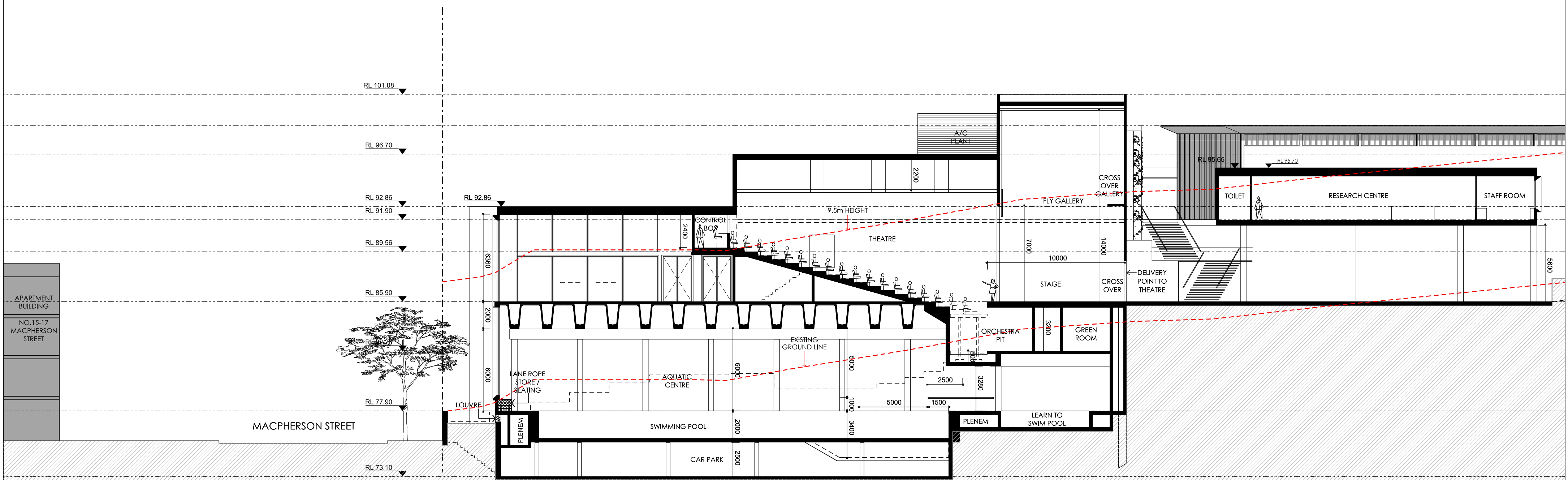




SECTION A



SECTION D



SECTION E

--	--	--	--	--	--	--	--	--	--	--	--	--	--	--	--	--	--	--	--	--	--	--	--	--	--	--	--	--	--	--	--	--	--	--	--	--	--	--	--	--	--	--	--	--	--	--	--	--	--	--	--	--	--	--	--	--	--	--	--	--	--	--	--	--	--	--	--	--	--	--	--	--	--	--	--	--	--	--	--	--	--	--	--	--	--	--	--	--	--	--	--	--	--	--	--	--	--	--	--	--	--	--	--	--	--	--	--	--	--	--	--	--	--	--	--	--	--	--	--	--	--	--	--	--	--	--	--	--	--	--	--	--	--	--	--	--	--	--	--	--	--	--	--	--	--	--	--	--	--	--	--	--	--	--	--	--	--	--	--	--	--	--	--	--	--	--	--	--	--	--	--	--	--	--	--	--	--	--	--	--	--	--	--	--	--	--	--	--	--	--	--	--	--	--	--	--	--	--	--	--	--	--	--	--	--	--	--	--	--	--	--	--	--	--	--	--	--	--	--	--	--	--	--	--	--	--	--	--	--	--	--	--	--	--	--	--	--	--	--	--	--	--	--	--	--	--	--	--	--	--	--	--	--	--	--	--	--	--	--	--	--	--	--	--	--	--	--	--	--	--	--	--	--	--	--	--	--	--	--	--	--	--	--	--	--	--	--	--	--	--	--	--	--	--	--	--	--	--	--	--	--	--	--	--	--	--	--	--	--	--	--	--	--	--	--	--	--	--	--	--	--	--	--	--	--	--	--	--	--	--	--	--	--	--	--	--	--	--	--	--	--	--	--	--	--	--	--	--	--	--	--	--	--	--	--	--	--	--	--	--	--	--	--	--	--	--	--	--	--	--	--	--	--	--	--	--	--	--	--	--	--	--	--	--	--	--	--	--	--	--	--	--	--	--	--	--	--	--	--	--	--	--	--	--	--	--	--	--	--	--	--	--	--	--	--	--	--	--	--	--	--	--	--	--	--	--	--	--	--	--	--	--	--	--	--	--	--	--	--	--	--	--	--	--	--	--	--	--	--	--	--	--	--	--	--	--	--	--	--	--	--	--	--	--	--	--	--	--	--	--	--	--	--	--	--	--	--	--	--	--	--	--	--	--	--	--	--	--	--	--	--	--	--	--	--	--	--	--	--	--	--	--	--	--	--	--	--	--	--	--	--	--	--	--	--	--	--	--	--	--	--	--	--	--	--	--	--	--	--	--	--	--	--	--	--	--	--	--	--	--	--	--	--	--	--	--	--	--	--	--	--	--	--	--	--	--	--	--	--	--	--	--	--	--	--	--	--	--	--	--	--	--	--	--	--	--	--	--	--	--	--	--	--	--	--	--	--	--	--	--	--	--	--	--	--	--	--	--	--	--	--	--	--	--	--	--	--	--	--	--	--	--	--	--	--	--	--	--	--	--	--	--	--	--	--	--	--	--	--	--	--	--	--	--	--	--	--	--	--	--	--	--	--	--	--	--	--	--	--	--	--	--	--	--	--	--	--	--	--	--	--	--	--	--	--	--	--	--	--	--	--	--	--	--	--	--	--	--	--	--	--	--	--	--	--	--	--	--	--	--	--	--	--	--	--	--	--	--	--	--	--	--	--	--	--	--	--	--	--	--	--	--	--	--	--	--	--	--	--	--	--	--	--	--	--	--	--	--	--	--	--	--	--	--	--	--	--	--	--	--	--	--	--	--	--	--	--	--	--	--	--	--	--	--	--	--	--	--	--	--	--	--	--	--	--	--	--	--	--	--	--	--	--	--	--	--	--	--	--	--	--	--	--	--	--	--	--	--	--	--	--	--	--	--	--	--	--	--	--	--	--	--	--	--	--	--	--	--	--	--	--	--	--	--	--	--	--	--	--	--	--	--	--	--	--	--	--	--	--	--	--	--	--	--	--	--	--	--	--	--	--	--	--	--	--	--	--	--	--	--	--	--	--	--	--	--	--	--	--	--	--	--	--	--	--	--	--	--	--	--	--	--	--	--	--	--	--	--	--	--	--	--	--	--	--	--	--	--	--	--	--	--	--	--	--	--	--	--	--	--	--	--	--	--	--	--	--	--	--	--	--	--	--	--	--	--	--	--	--	--	--	--	--	--	--	--	--	--	--	--	--	--	--	--	--	--	--	--	--	--	--	--	--	--	--	--	--	--	--	--	--	--	--	--	--	--	--	--	--	--	--	--	--	--	--	--	--	--	--	--	--	--	--	--	--	--	--	--	--	--	--	--	--	--	--	--	--	--	--	--	--	--	--	--	--	--	--	--	--	--	--	--	--	--	--	--	--	--	--	--	--	--	--	--	--	--	--	--	--	--	--	--	--	--	--	--	--	--	--	--	--	--	--	--	--	--	--	--	--	--	--	--	--	--	--	--	--	--	--	--	--	--	--	--	--	--	--	--	--	--	--	--	--	--	--	--	--	--	--	--	--	--	--	--	--	--	--	--	--	--	--	--	--	--	--	--	--	--	--	--	--	--	--	--	--	--	--	--	--	--	--	--	--	--	--	--	--	--	--	--	--	--	--	--	--	--	--	--	--	--	--	--	--	--	--	--	--	--	--	--	--	--	--	--	--	--	--	--	--	--	--	--	--	--	--	--	--	--	--	--	--	--	--	--	--	--	--	--	--	--	--	--	--	--	--	--	--	--	--	--	--	--	--	--	--	--	--	--	--	--	--	--	--	--	--	--	--	--	--	--	--	--	--	--	--	--	--	--	--	--	--	--	--	--	--	--	--	--	--	--	--	--	--	--	--	--	--	--	--	--	--	--	--	--	--	--	--	--	--	--	--	--	--	--	--	--	--	--	--	--	--	--	--	--	--	--	--	--	--	--	--	--	--	--	--	--	--	--	--	--	--	--	--	--	--	--	--	--	--	--	--	--	--	--	--	--	--	--	--	--	--	--	--	--	--	--	--	--	--	--	--	--	--	--	--	--	--	--	--	--	--	--	--	--	--	--	--




9 AM  
21 MARCH

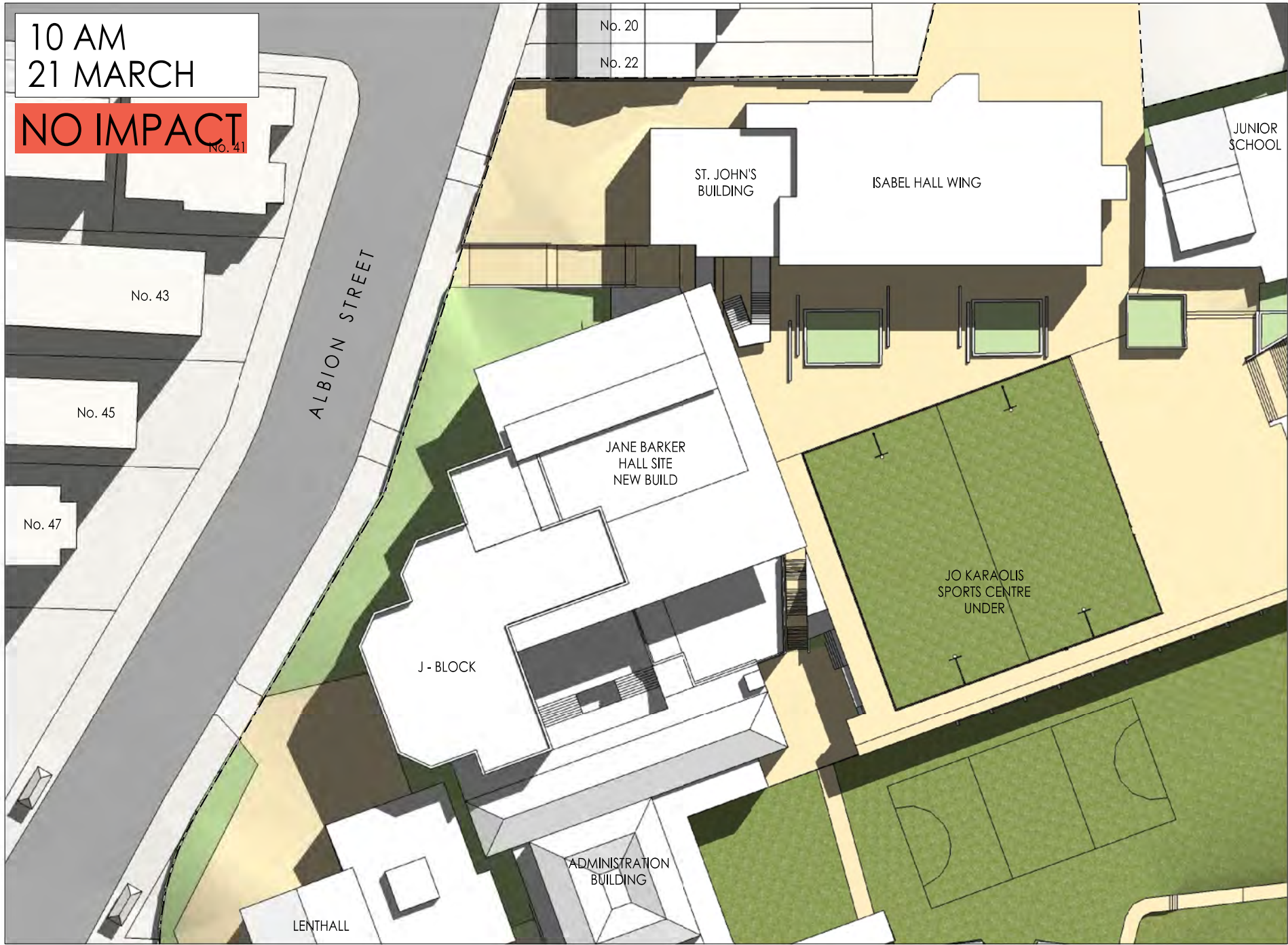


NOTE :  
Neighbouring Buildings not on Campus were modelled based on Google Maps Satellite Images.

LEGEND :  
Additional Shadow cast by Proposed Building outside Campus Boundary.



10 AM  
21 MARCH  
NO IMPACT



11 AM  
21 MARCH  
NO IMPACT



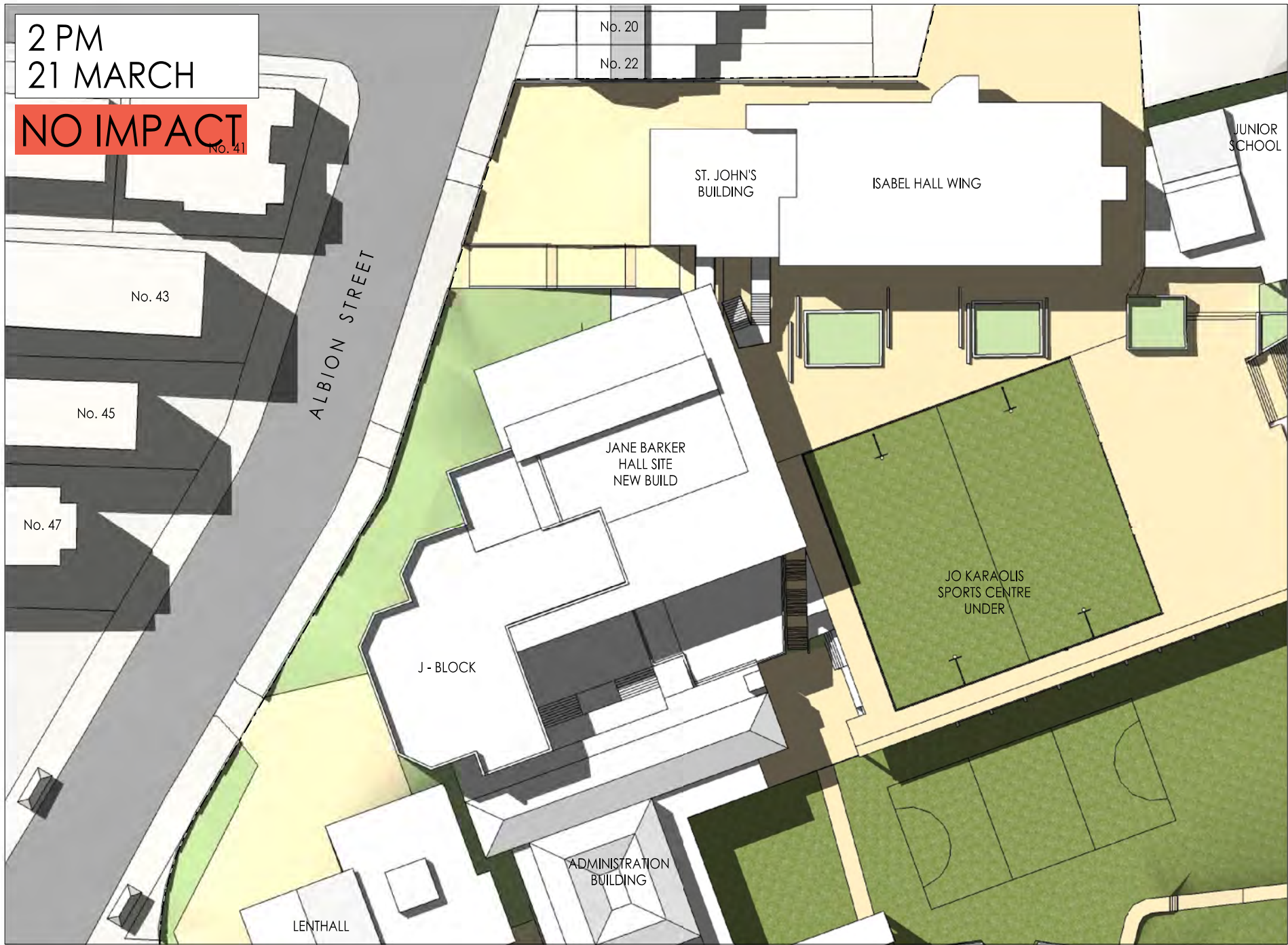
12 PM  
21 MARCH  
NO IMPACT



1 PM  
21 MARCH  
NO IMPACT



2 PM  
21 MARCH  
NO IMPACT

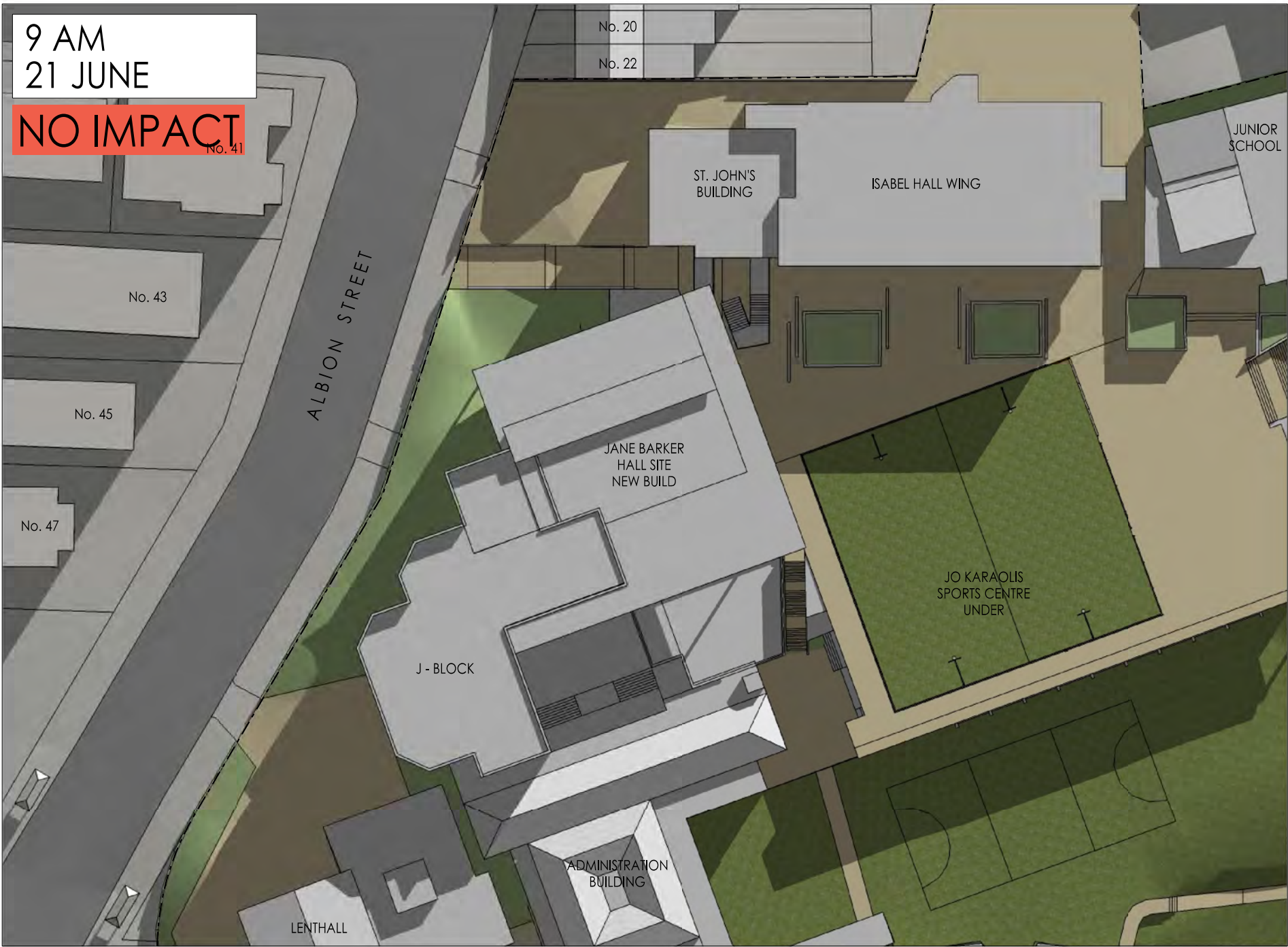


3 PM  
21 MARCH  
NO IMPACT





9 AM  
21 JUNE  
NO IMPACT




NOTE :

Neighbouring Buildings not on Campus were modelled based on Google Maps Satellite Images.

LEGEND :

Additional Shadow cast by Proposed Building outside Campus Boundary.



10 AM  
21 JUNE  
NO IMPACT



11 AM  
21 JUNE  
NO IMPACT



12 PM  
21 JUNE  
NO IMPACT



1 PM  
21 JUNE  
NO IMPACT



2 PM  
21 JUNE  
NO IMPACT



3 PM  
21 JUNE  
NO IMPACT





9 AM  
21 DECEMBER




NOTE :

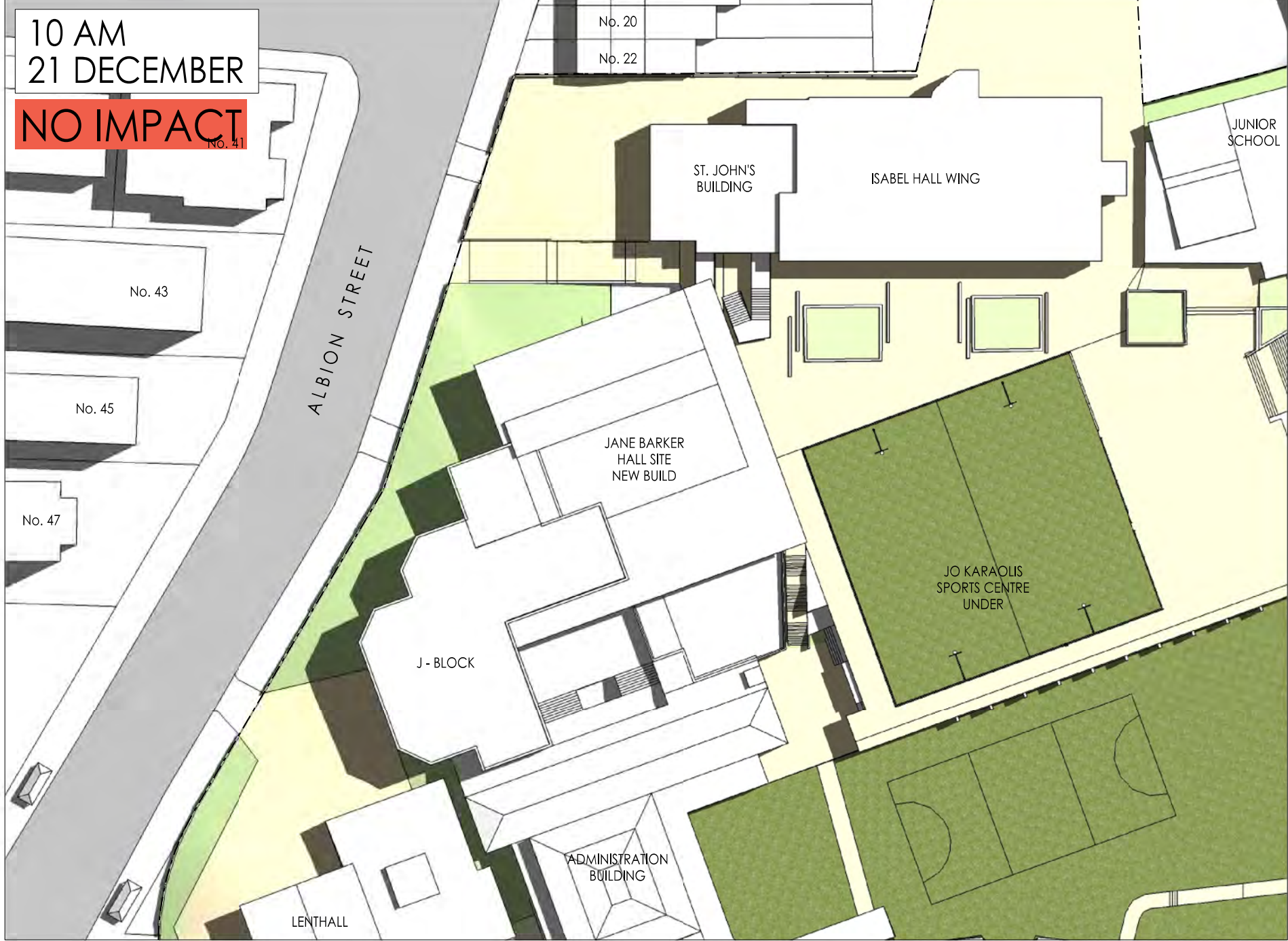
Neighbouring Buildings not on Campus were modelled based on Google Maps Satellite Images.

LEGEND :

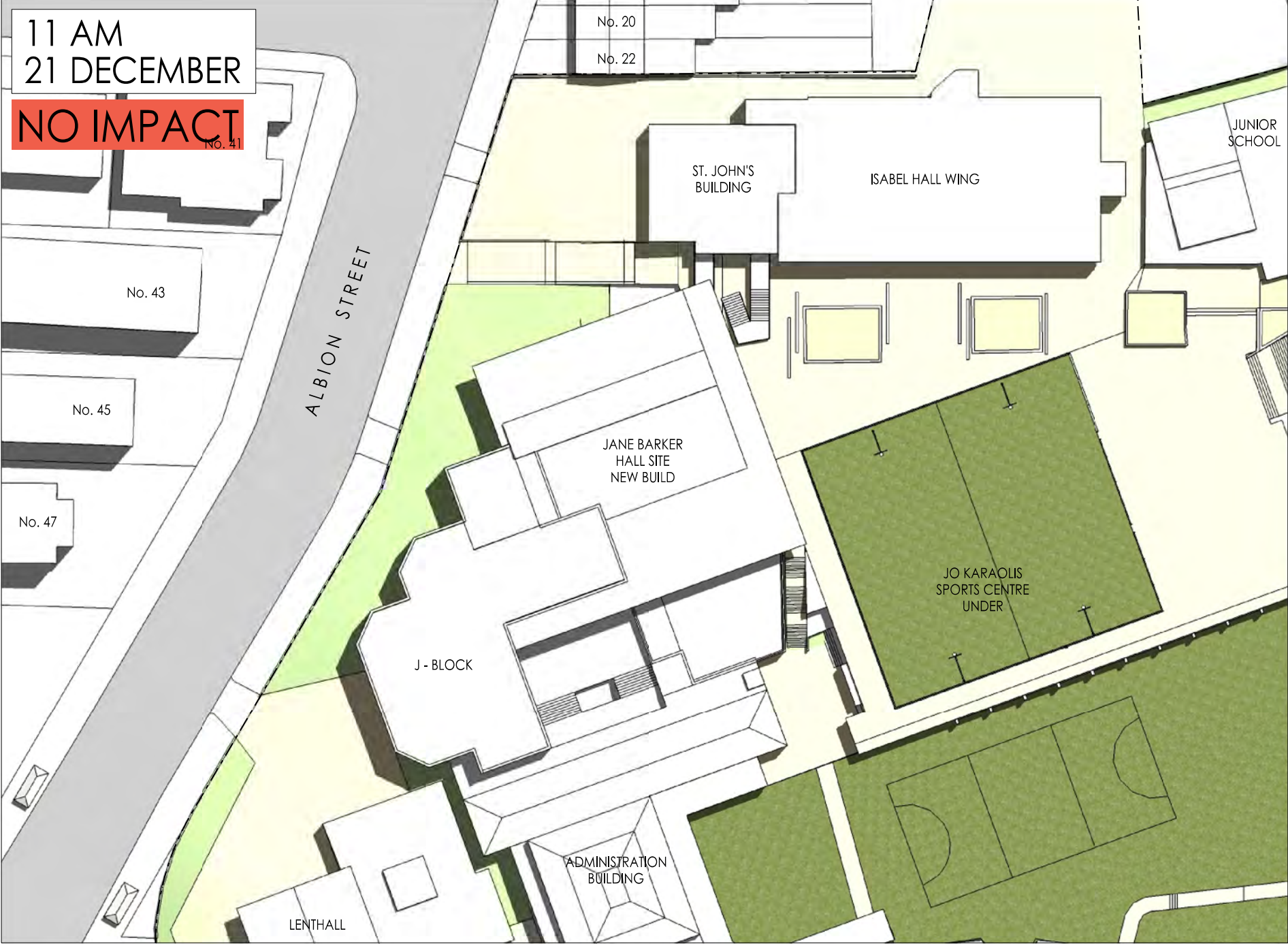
Additional Shadow cast by Proposed Building outside Campus Boundary.



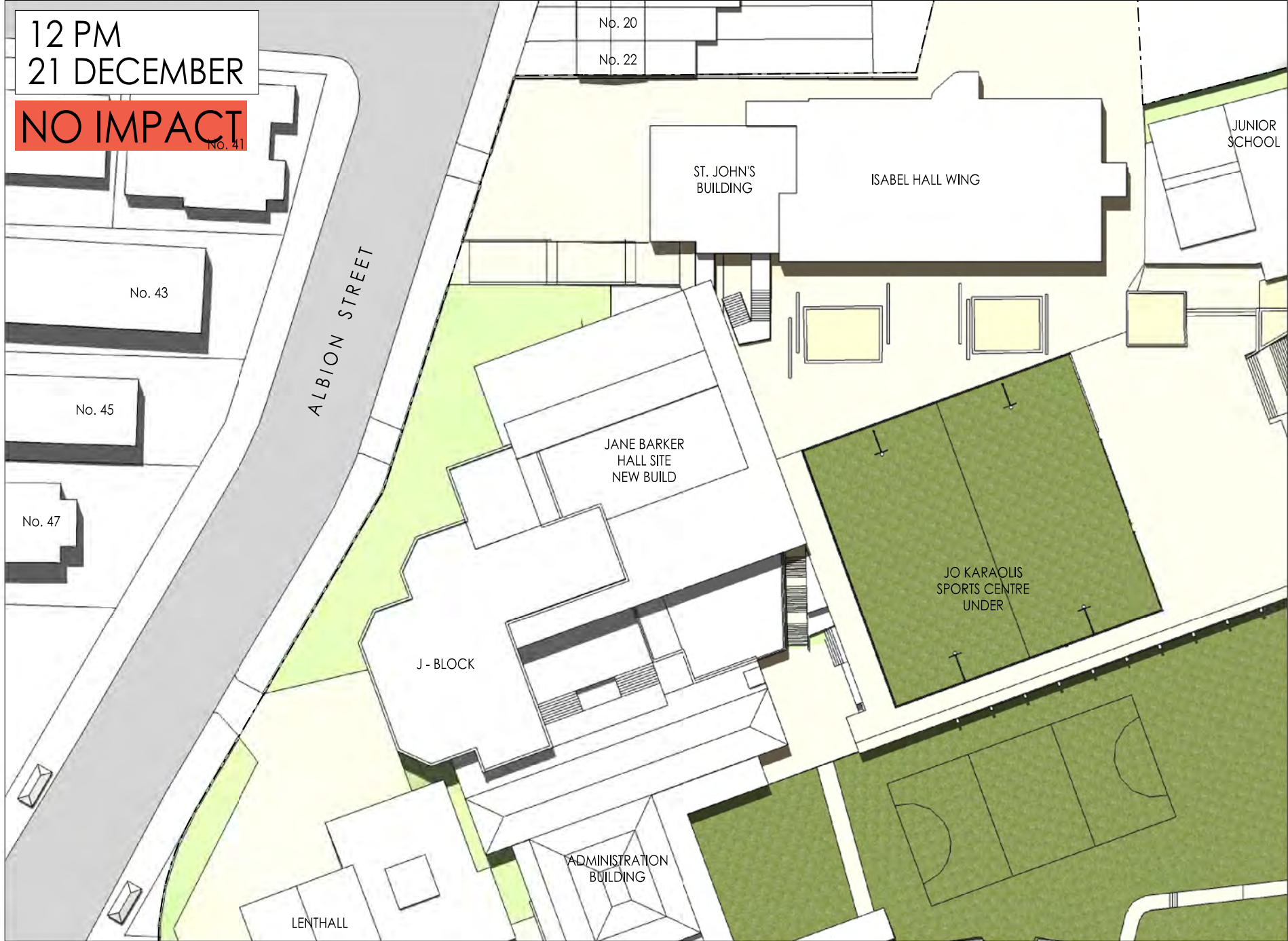
10 AM  
21 DECEMBER  
NO IMPACT



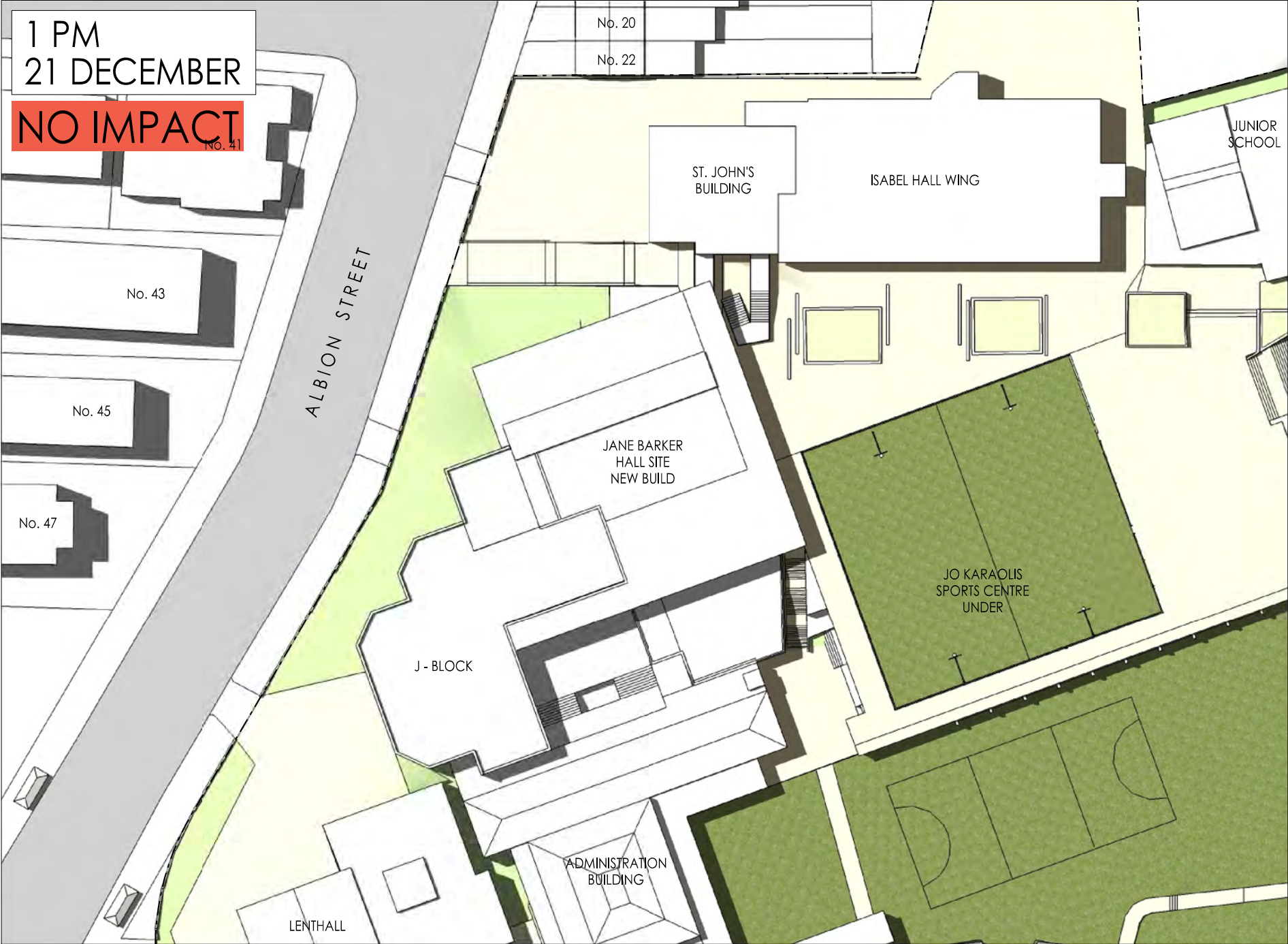
11 AM  
21 DECEMBER  
NO IMPACT



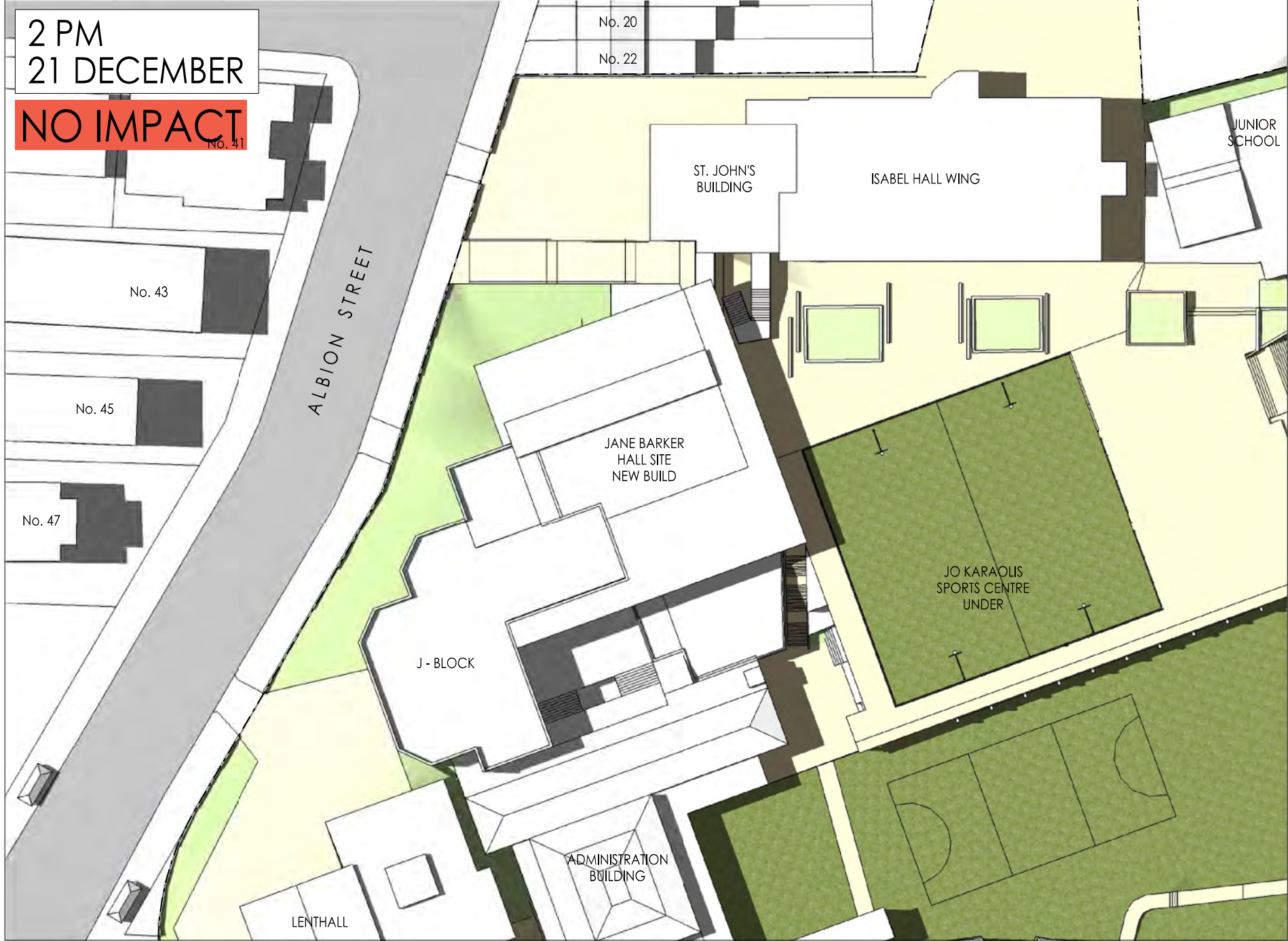
12 PM  
21 DECEMBER  
NO IMPACT



1 PM  
21 DECEMBER  
NO IMPACT



2 PM  
21 DECEMBER  
NO IMPACT



3 PM  
21 DECEMBER  
NO IMPACT



Client  
ST. CATHERINE'S SCHOOL  
26 Albion Street  
Waverley NSW 2024

Architect  
PD MAYOH PTY LTD  
ABN 16788098606  
Peter Mayoh, Regd. Architect No 3788  
Jo Simmons, Regd. Architect No 8227  
60 Strathallen Avenue, Northbridge NSW 2063  
P : (02) 9958 0488  
llynnie.b@pdmayoh.com.au  
www.mayoharchitects.com.au

Project  
Part 1 : Campus Master Plan  
Address  
26 Albion Street  
Waverley NSW 2024

Drawing Title  
SHADOW DIAGRAMS (PLAN)  
Jane Barker Hall site New Build  
21 DEC - SUMMER SOLSTICE

Scale: 1:600 @ A1 Job No: 1212

Checked: PDM,JS Drawn: SS

Dwg No. Issue

A.MP.042 A

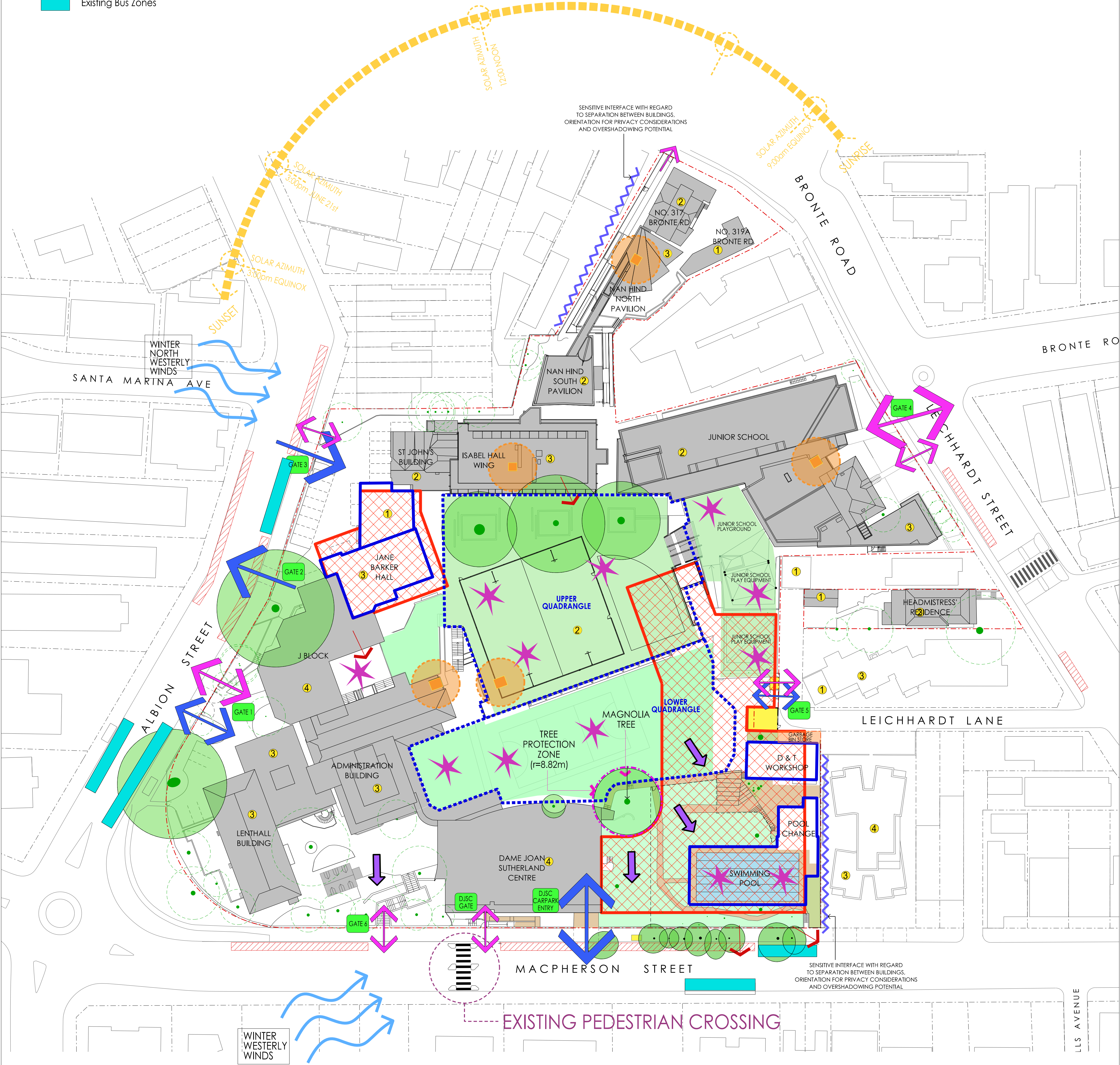
A D.A. ISSUE  
Issue Amendment Description

03.07.14  
Date



LEGEND

- Redundant/Under Utilised or Temporary/Moveable Building
- 
- Soft Landscape





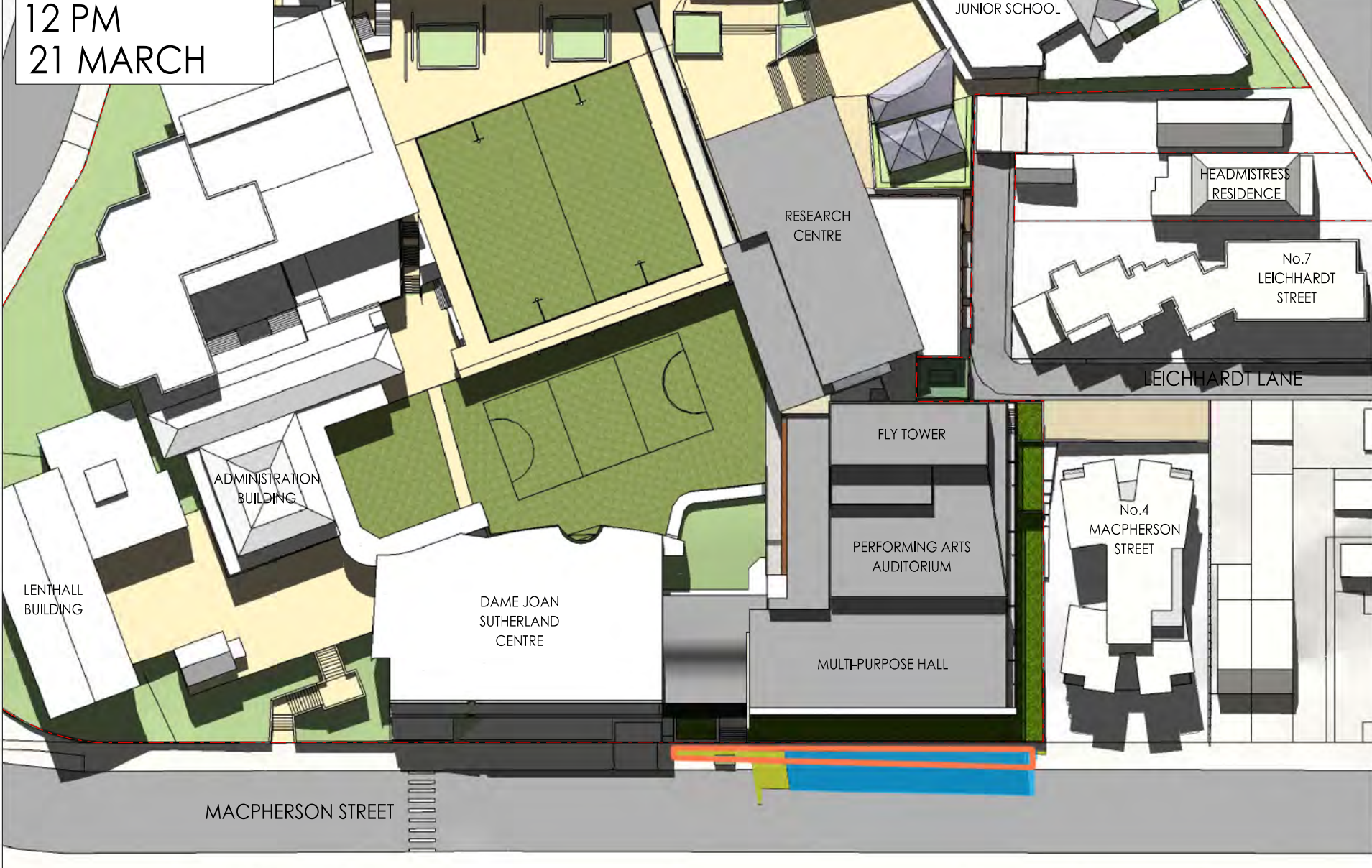
9 AM  
21 MARCH



10 AM  
21 MARCH



12 PM  
21 MARCH

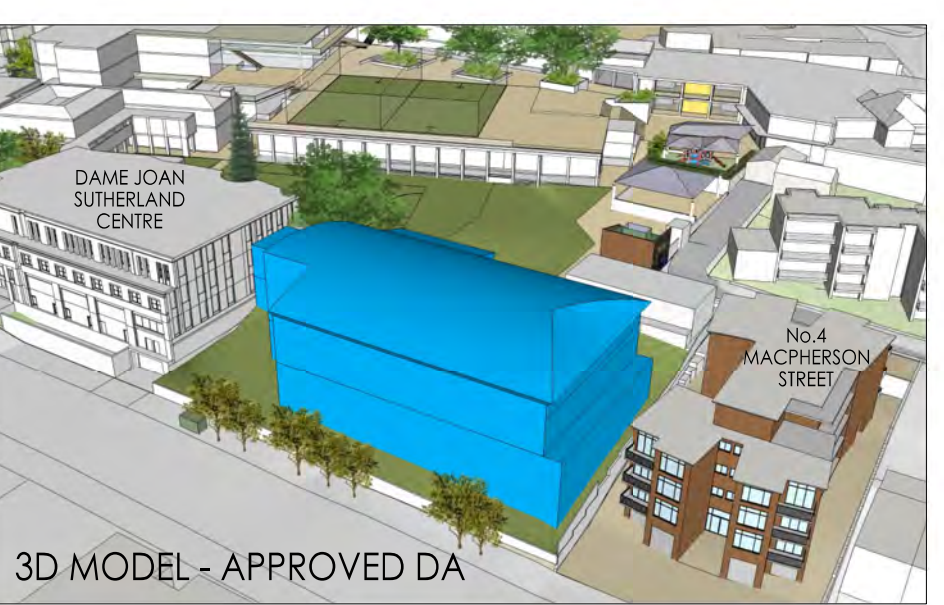


2 PM  
21 MARCH

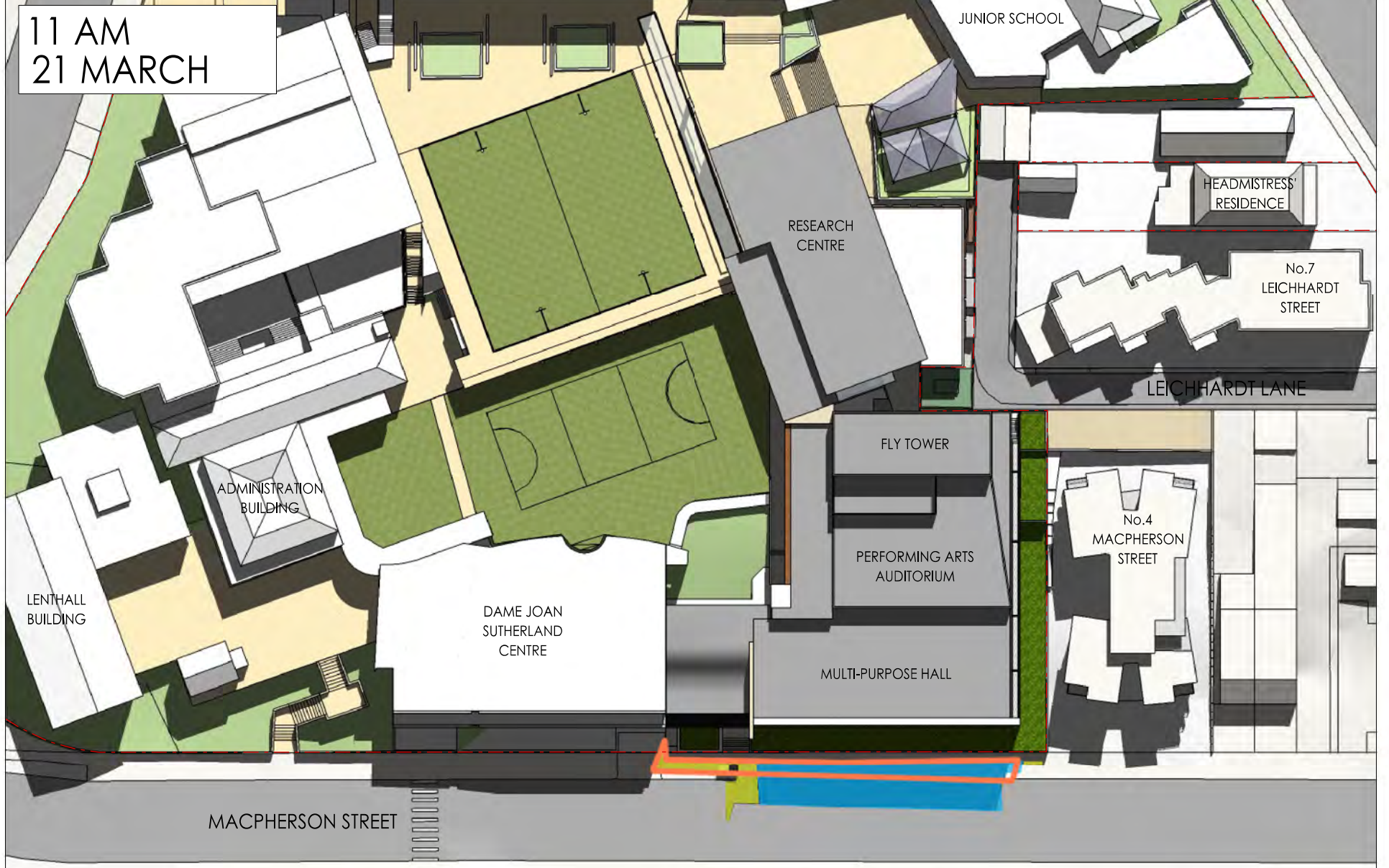


NOTE : No.4 MacPherson Street and No.7 Leichhardt Street have been modelled based on survey information. Properties on the southern side of MacPherson Street have been modelled based on google maps satellite images.

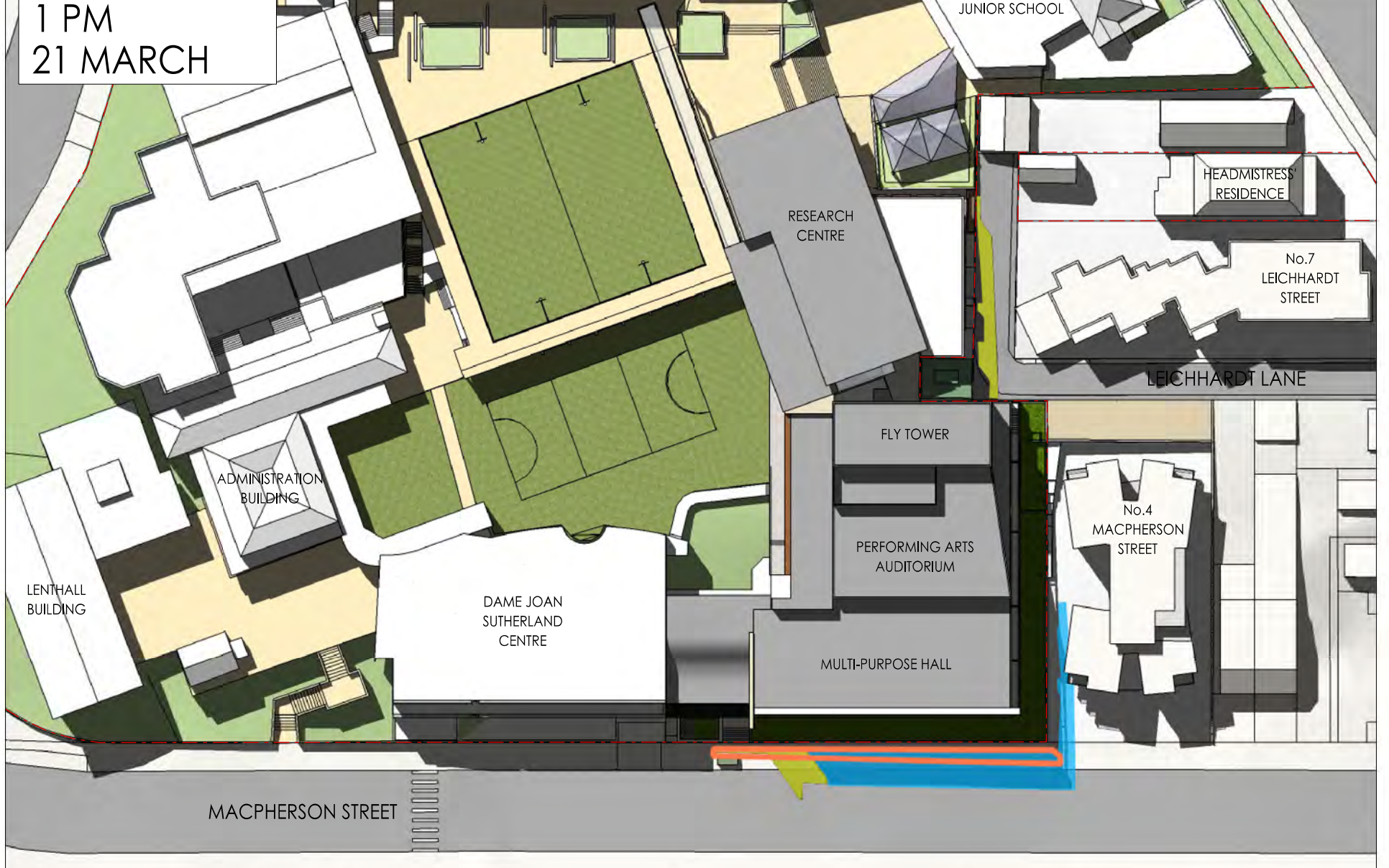
LEGEND  
SHADOW CAST BY APPROVED DA  
SHADOW CAST BY 9.5m HEIGHT MASSING  
SHADOW CAST BY PROPOSED RPAC



11 AM  
21 MARCH



1 PM  
21 MARCH



3 PM  
21 MARCH





9 AM  
21 JUNE



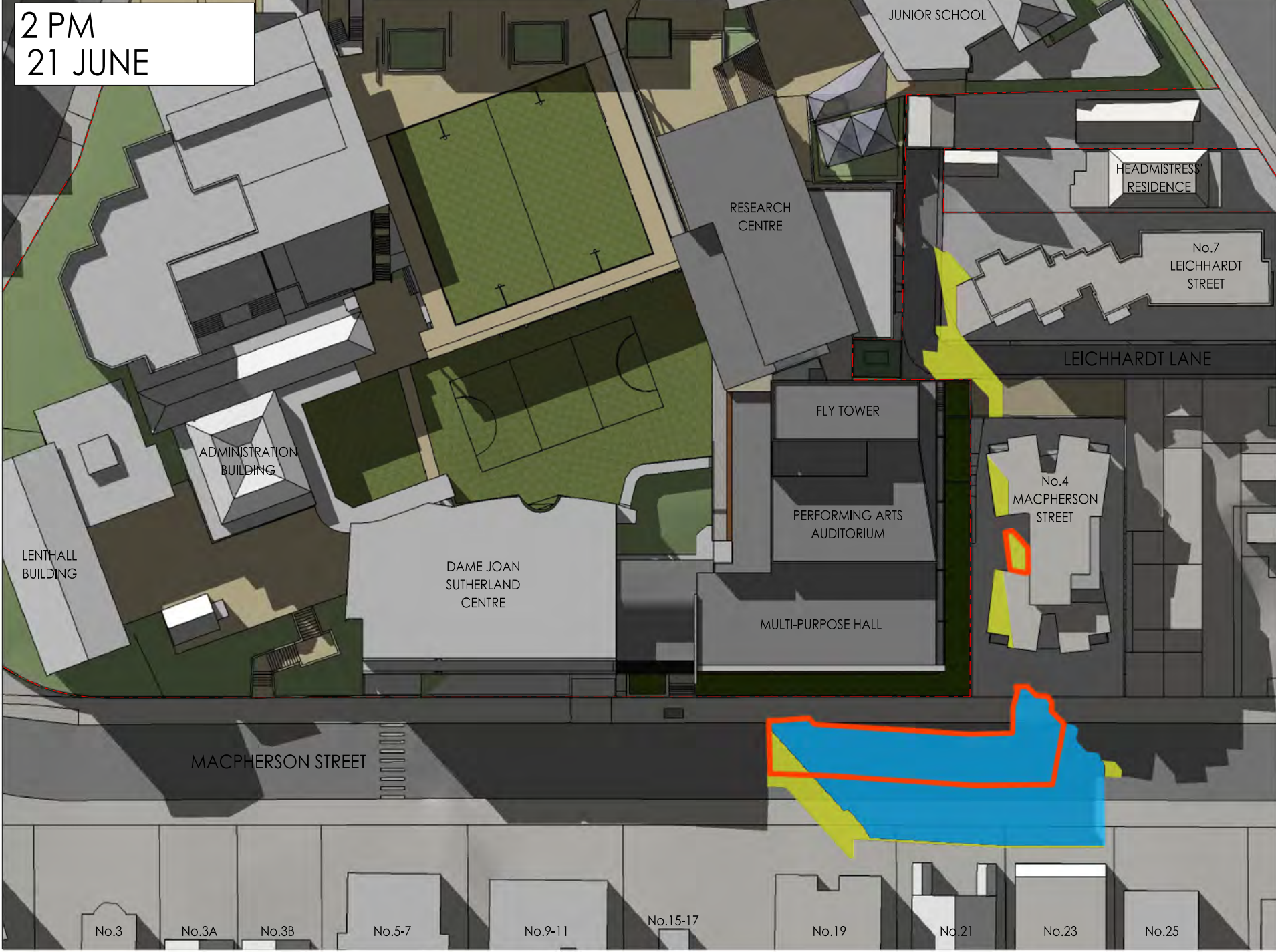
10 AM  
21 JUNE



12 PM  
21 JUNE

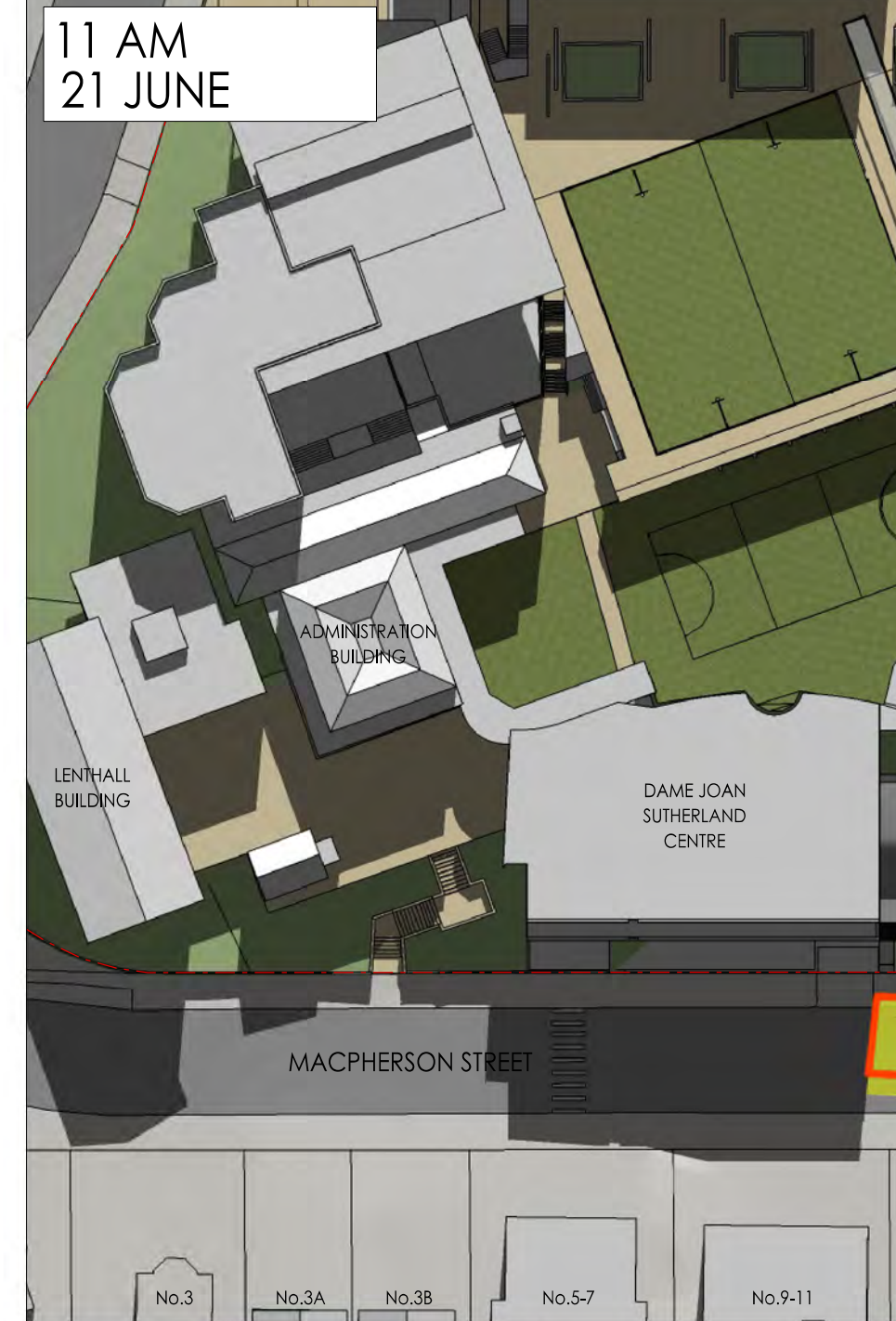
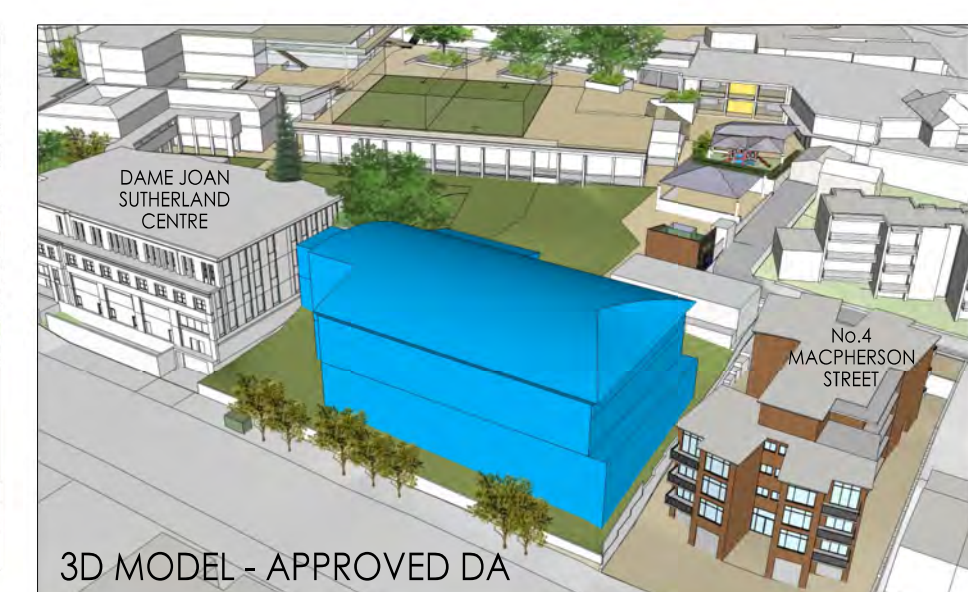


2 PM  
21 JUNE



NOTE : No.4 MacPherson Street and No.7 Leichhardt Street have been modelled based on survey information. Properties on the southern side of MacPherson Street have been modelled based on google maps satellite images.

LEGEND  
SHADOW CAST BY APPROVED DA  
SHADOW CAST BY 9.5m HEIGHT MASSING  
SHADOW CAST BY PROPOSED RPAC

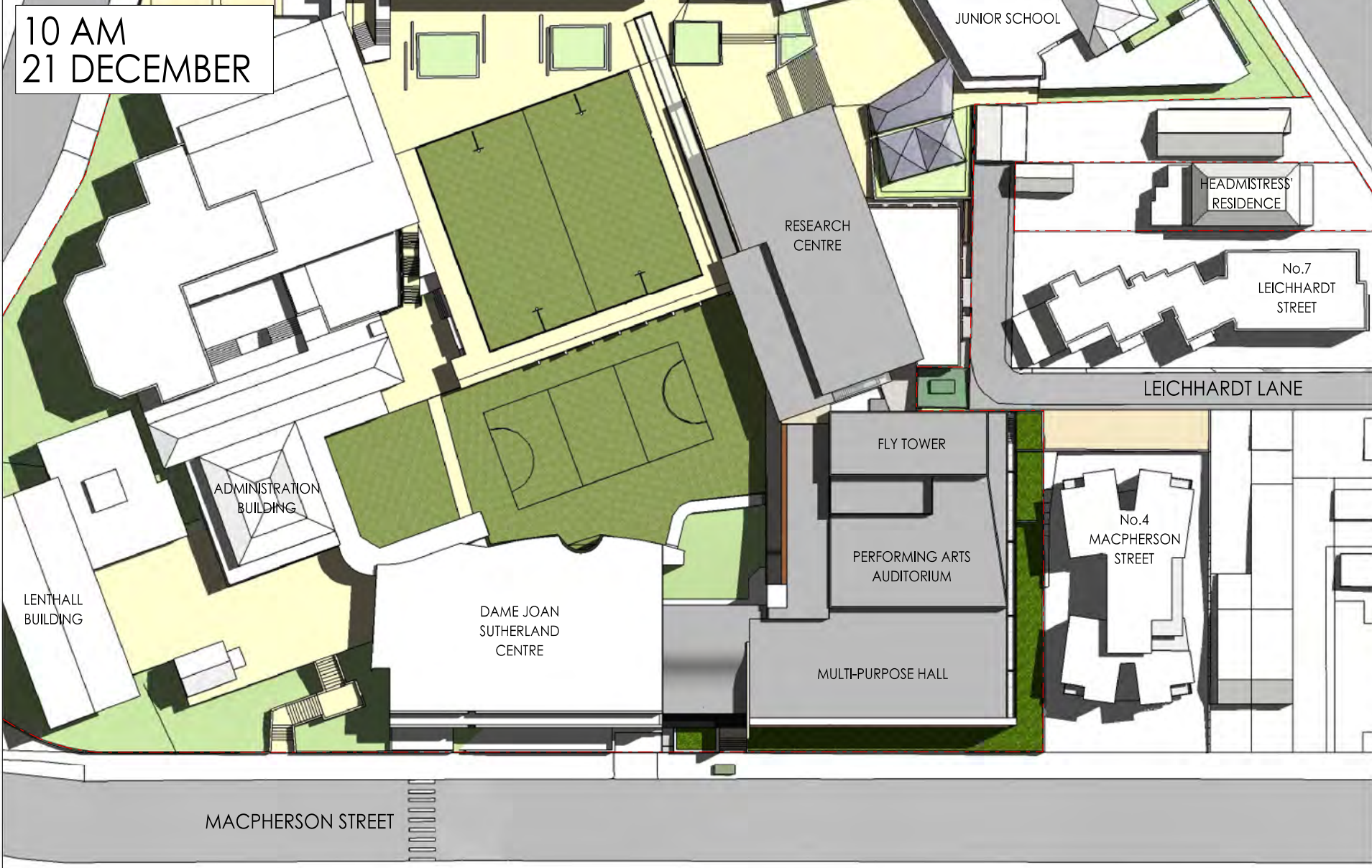




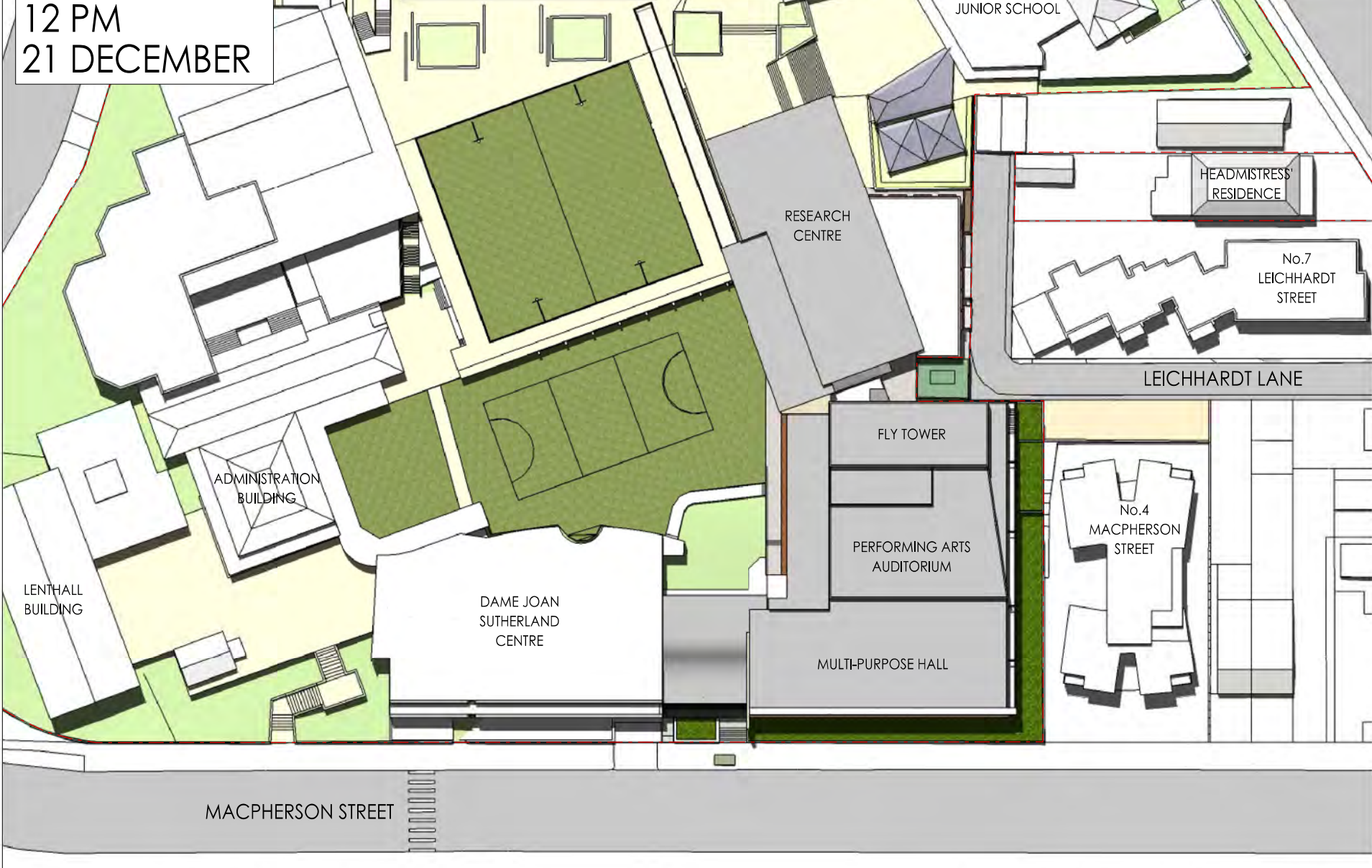
9 AM  
21 DECEMBER



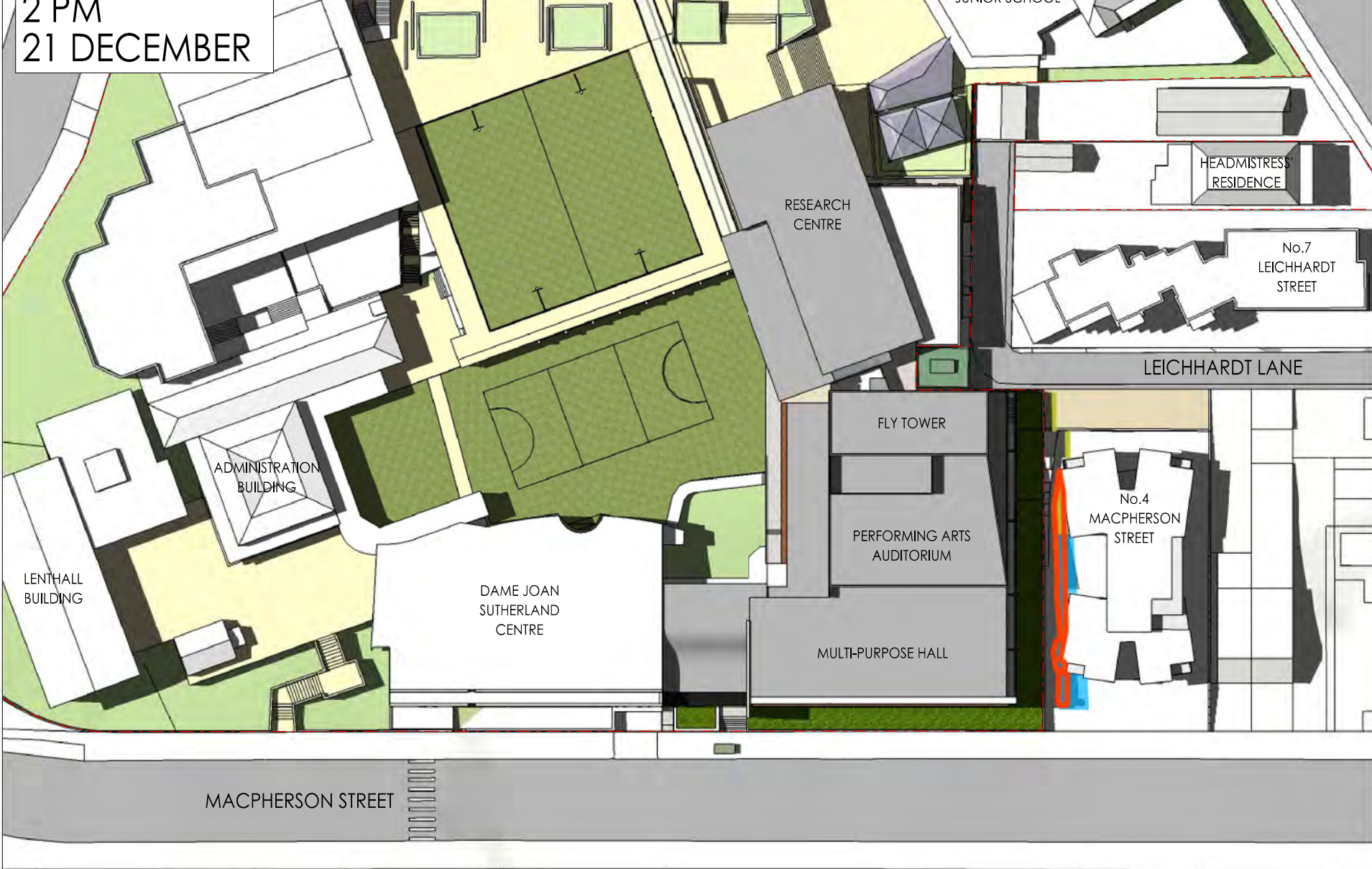
10 AM  
21 DECEMBER



12 PM  
21 DECEMBER



2 PM  
21 DECEMBER



NOTE : No.4 MacPherson Street and No.7 Leichhardt Street have been modelled based on survey information. Properties on the southern side of MacPherson Street have been modelled based on google maps satellite images.

LEGEND  
SHADOW CAST BY APPROVED DA  
SHADOW CAST BY 9.5m HEIGHT MASSING  
SHADOW CAST BY PROPOSED RPAC

3D MODEL - EXISTING



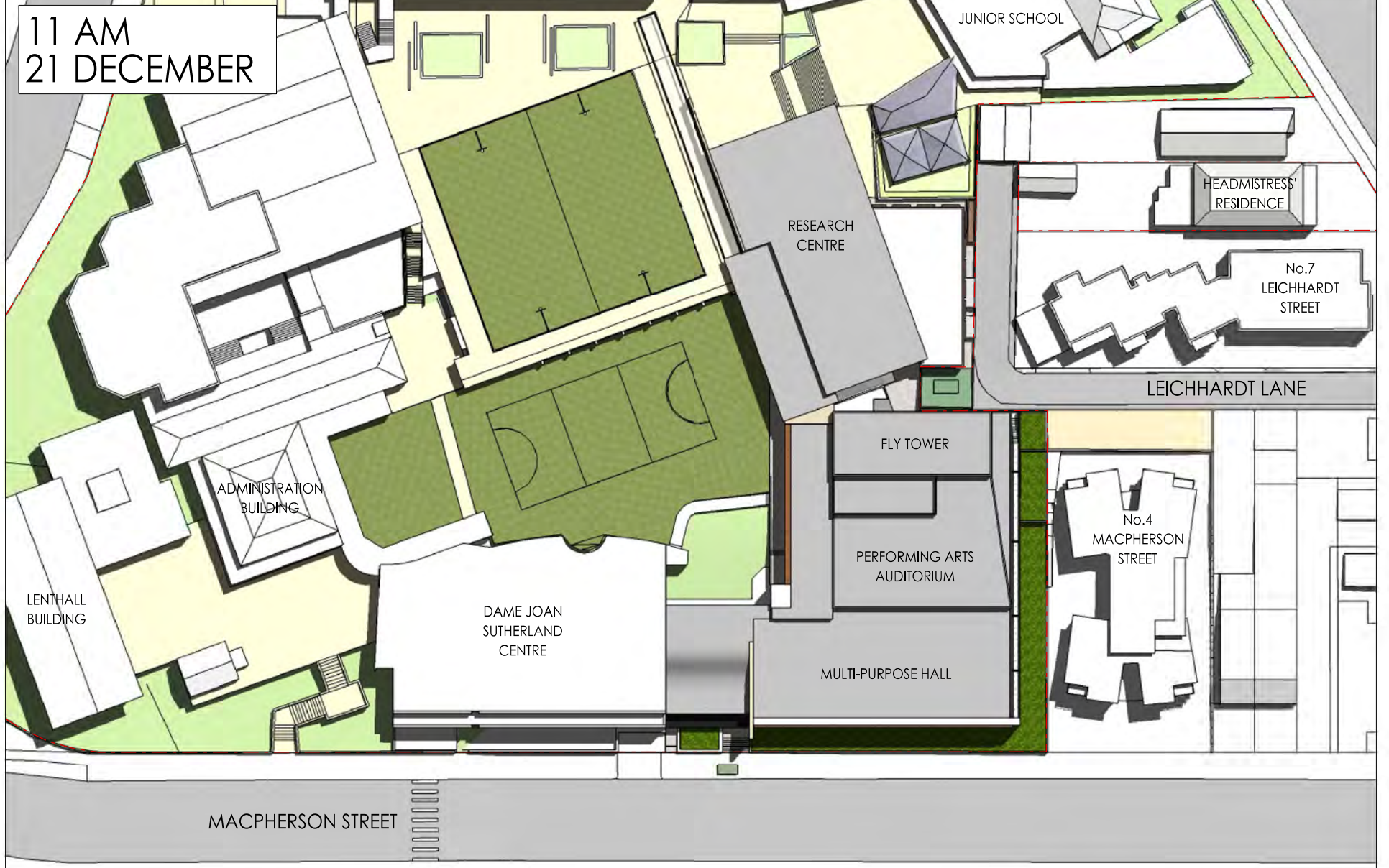
3D MODEL - APPROVED DA



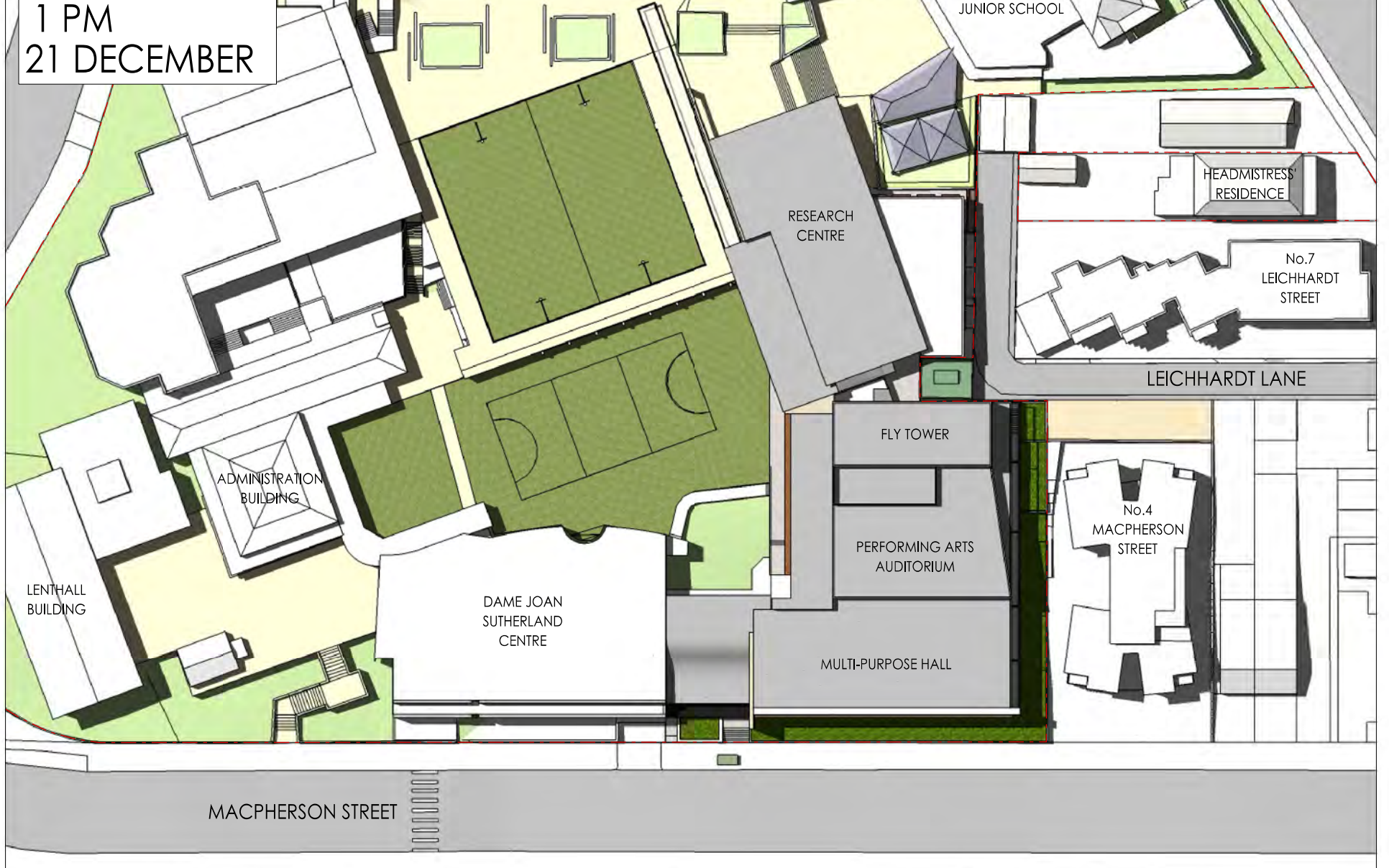
3D MODEL - 9.5M HEIGHT MASSING

3D MODEL - PROPOSED RPAC

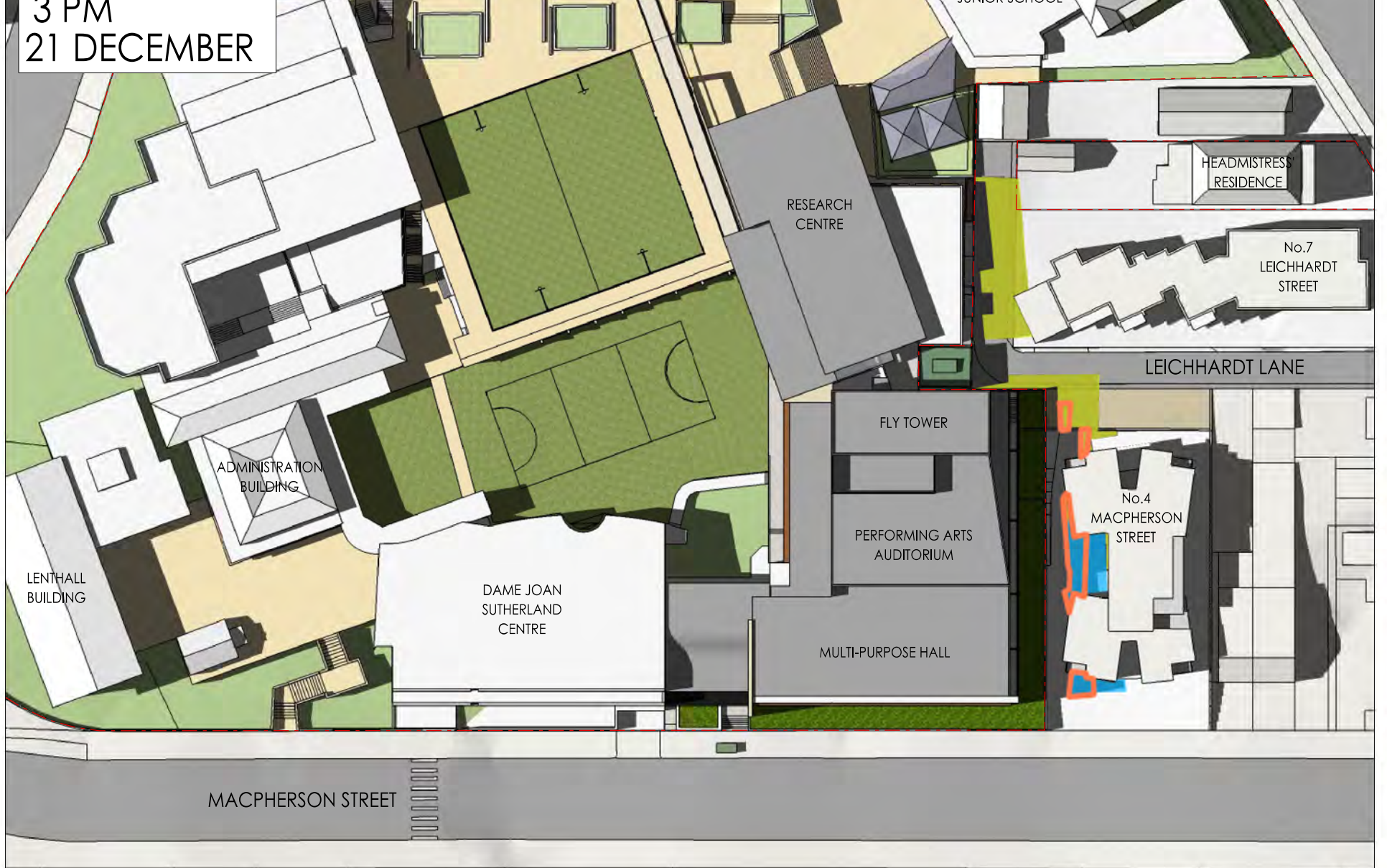
11 AM  
21 DECEMBER



1 PM  
21 DECEMBER



3 PM  
21 DECEMBER





9 AM  
21 MARCH  
NO IMPACT



10 AM  
21 MARCH  
NO IMPACT



11 AM  
21 MARCH  
NO IMPACT



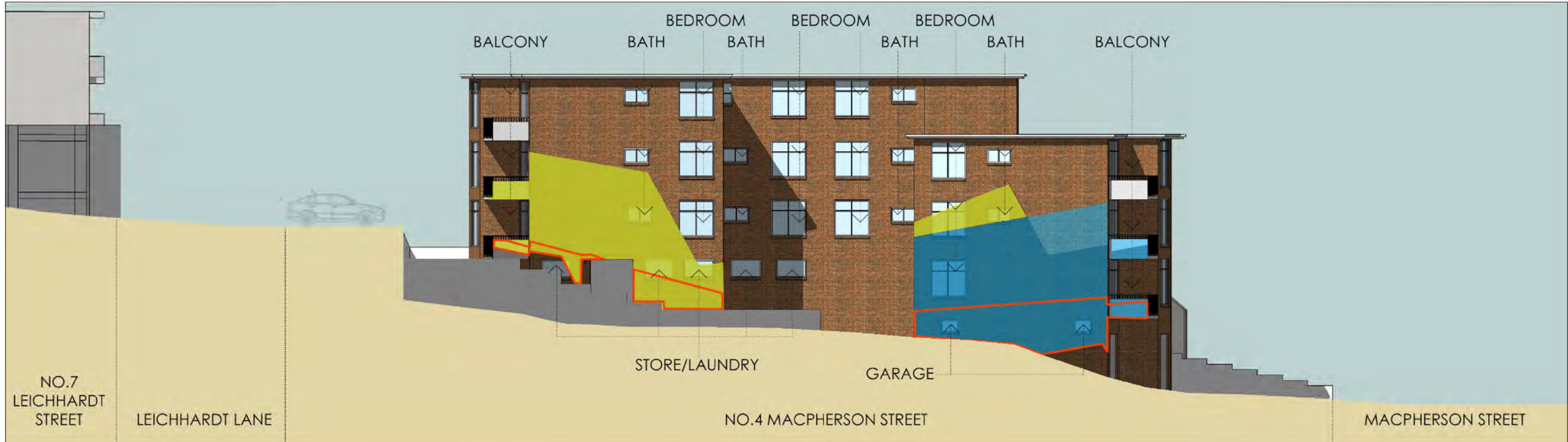
12 PM  
21 MARCH  
NO IMPACT



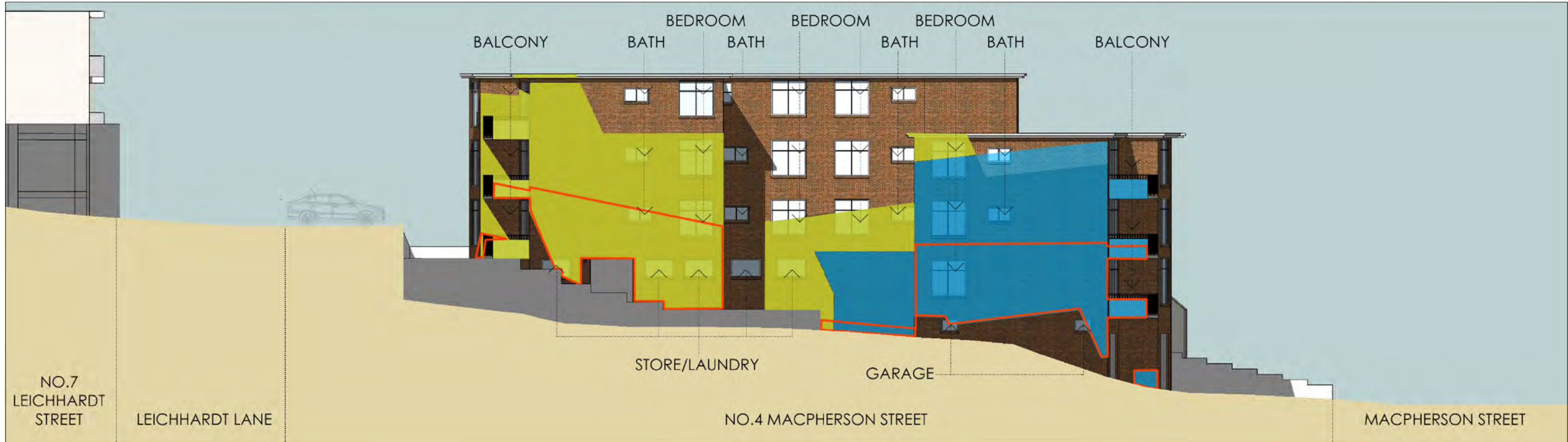
1 PM  
21 MARCH  
NO IMPACT




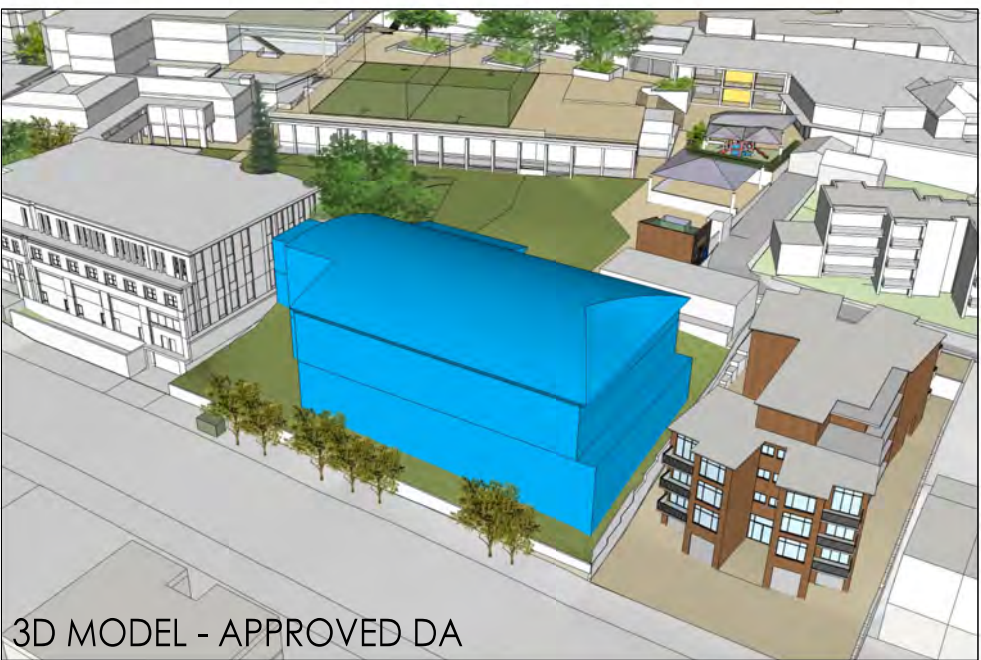
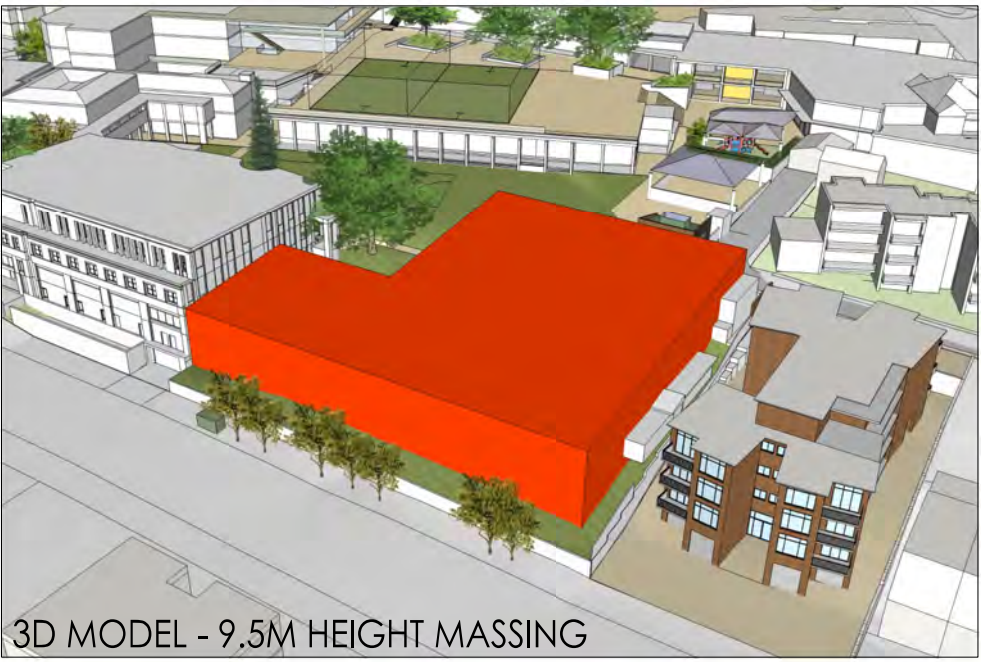

2 PM  
21 MARCH



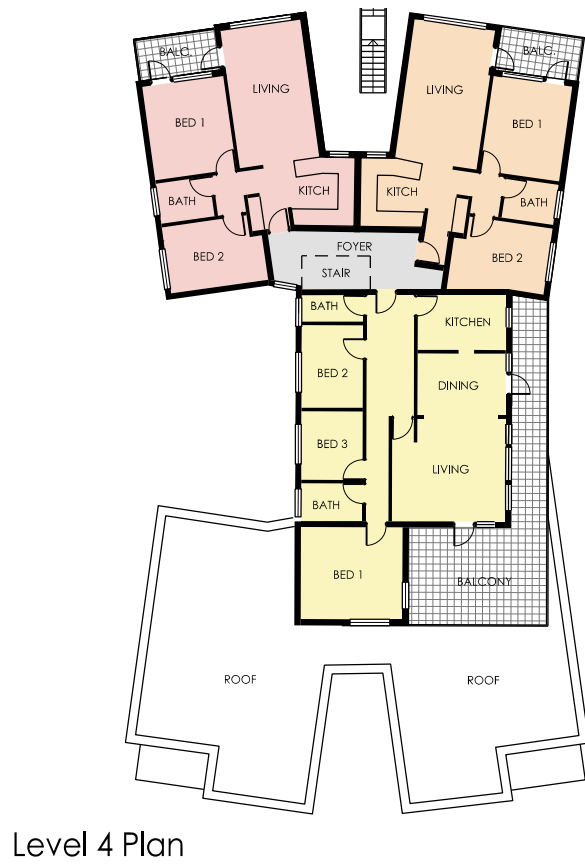
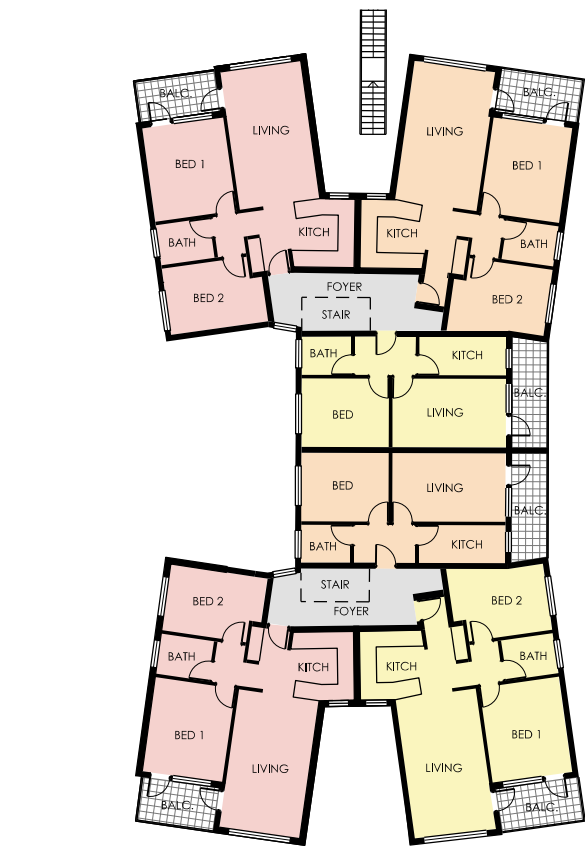
3 PM  
21 MARCH



- LEGEND
- SHADOW CAST BY APPROVED DA
  - SHADOW CAST BY 9.5m HEIGHT MASSING
  - SHADOW CAST BY PROPOSED RPAC



Residential Flat Building at  
No.4 Macpherson Street  
Plans





9 AM  
21 JUNE  
NO IMPACT



10 AM  
21 JUNE  
NO IMPACT



11 AM  
21 JUNE  
NO IMPACT



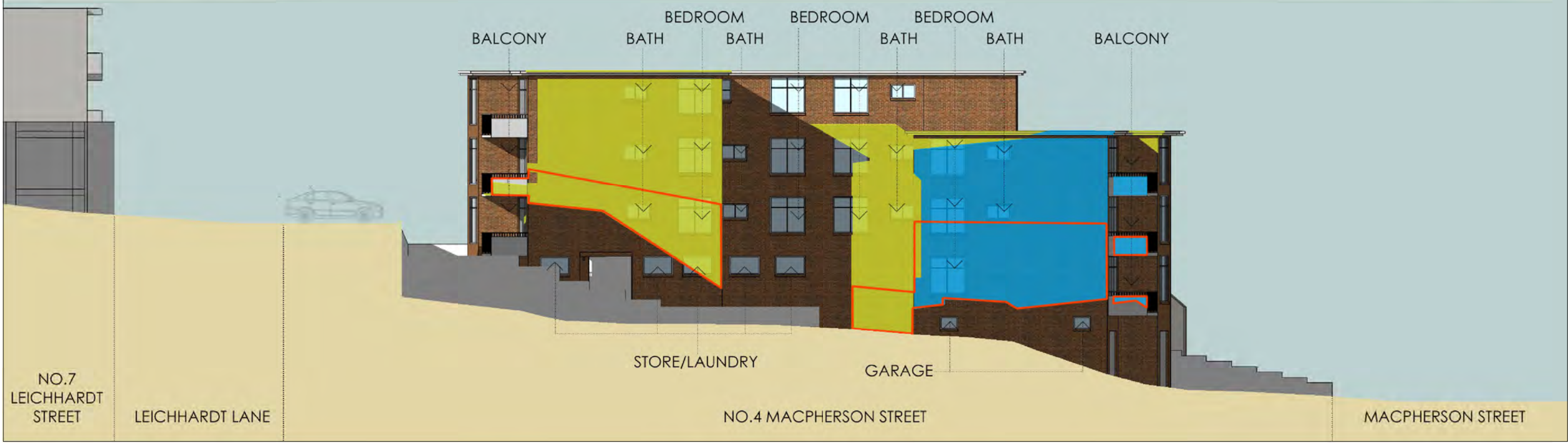
12 PM  
21 JUNE  
NO IMPACT



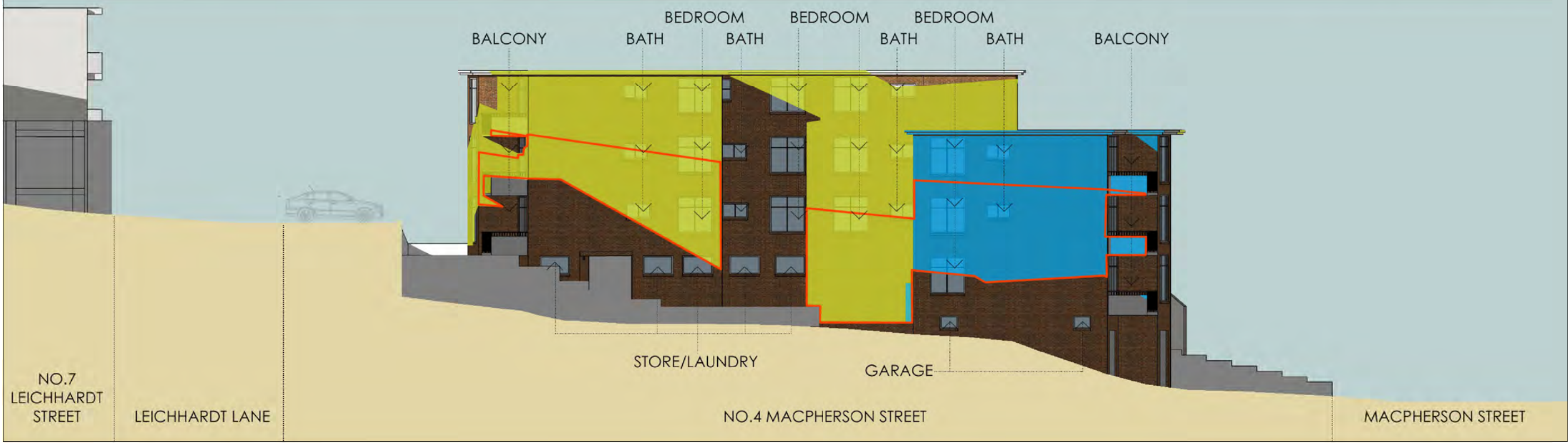
1 PM  
21 JUNE




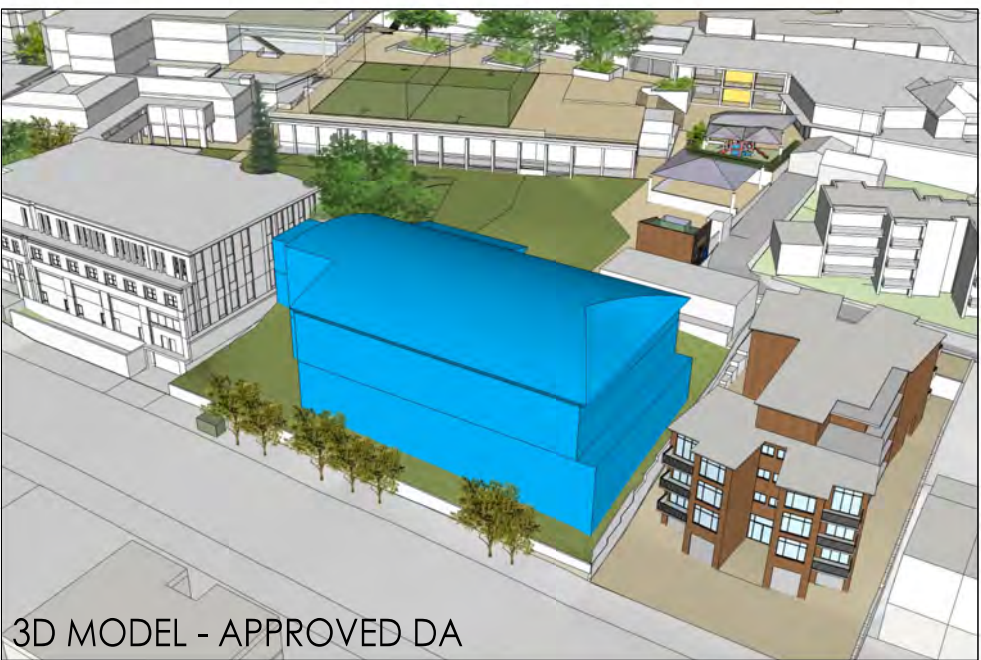
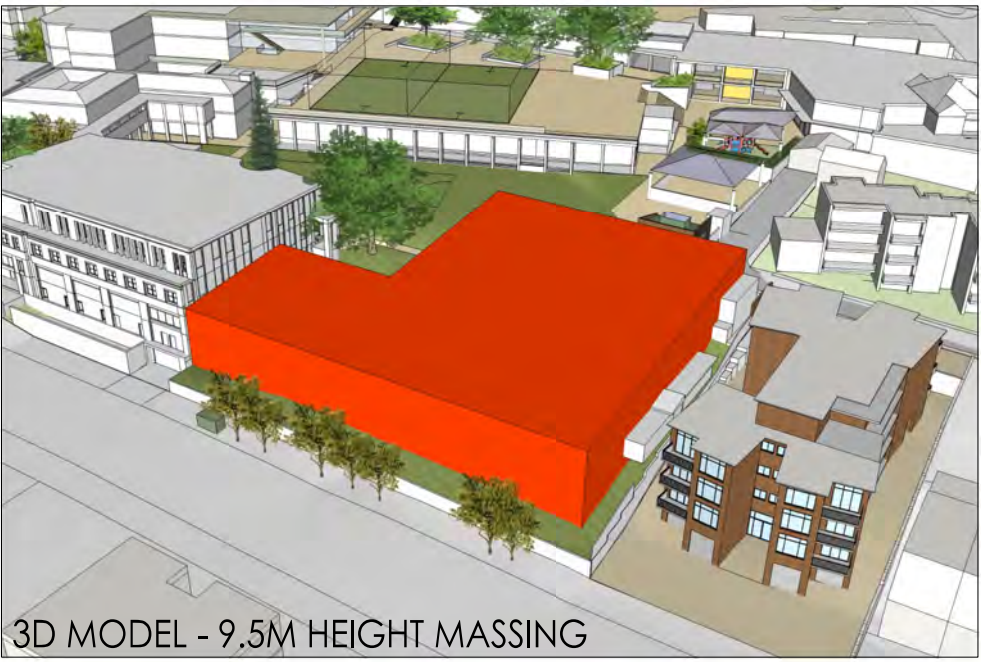

2 PM  
21 JUNE



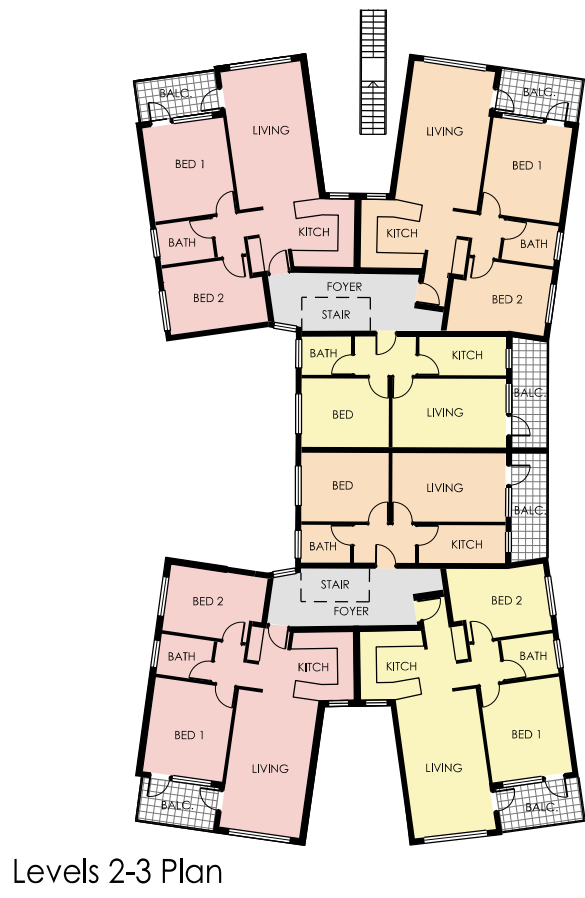
3 PM  
21 JUNE



- LEGEND
- SHADOW CAST BY APPROVED DA
  - SHADOW CAST BY 9.5m HEIGHT MASSING
  - SHADOW CAST BY PROPOSED RPAC



Residential Flat Building at  
No.4 Macpherson Street  
Plans



Client  
ST. CATHERINE'S SCHOOL  
26 Albion Street  
Waverley NSW 2024

Architect  
PD MAYOY PTY LTD  
ABN 16780098066  
Peter Mayo, Regd. Architect No 3788  
Jo Simmons, Regd. Architect No 8227  
80 Staphallen Avenue, Northbridge NSW 2063  
P : (02) 9958 0488  
llymne.b@pdmayoy.com.au  
www.mayoyarchitects.com.au

Project  
Part 1 : Campus Master Plan  
Address  
26 Albion Street  
Waverley NSW 2024

Drawing Title  
SHADOW DIAGRAMS  
RPAC  
21 JUNE - WINTER SOLSTICE  
WEST ELEVATION OF  
NO.4 MACPHERSON STREET

Scale: 1:200 @ A1 Job No: 1212

Checked: PDM,JS Drawn: SS  
Dwg No. A.MP.704 Issue A

A  
D.A. ISSUE  
Amendment Description

03.07.14  
Date



9 AM  
21 DEC  
NO IMPACT



10 AM  
21 DEC  
NO IMPACT



11 AM  
21 DEC  
NO IMPACT



12 PM  
21 DEC  
NO IMPACT



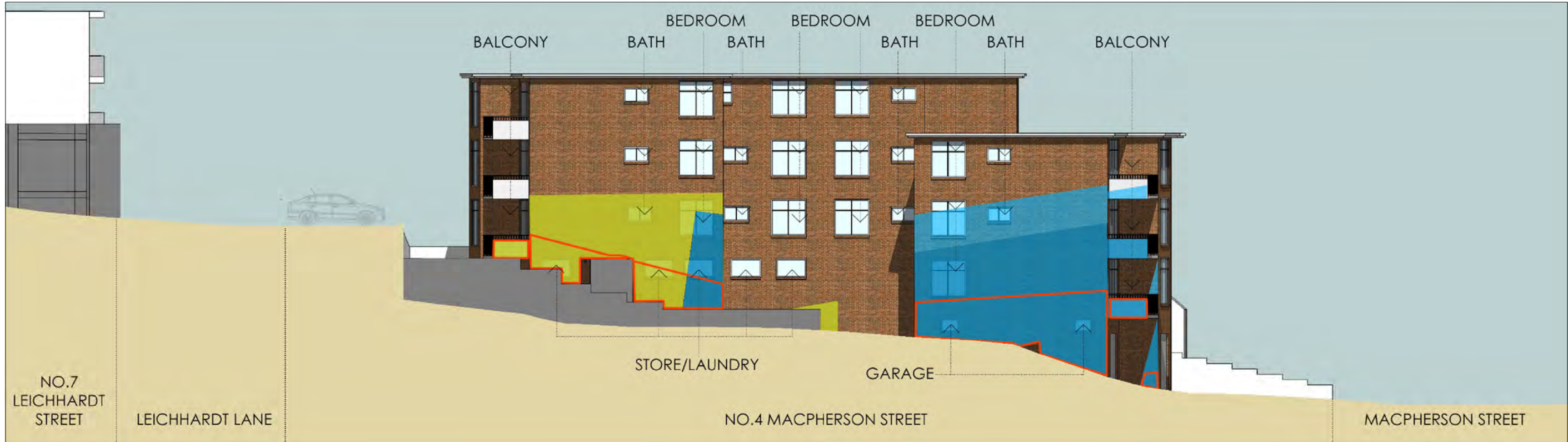
1 PM  
21 DEC  
NO IMPACT




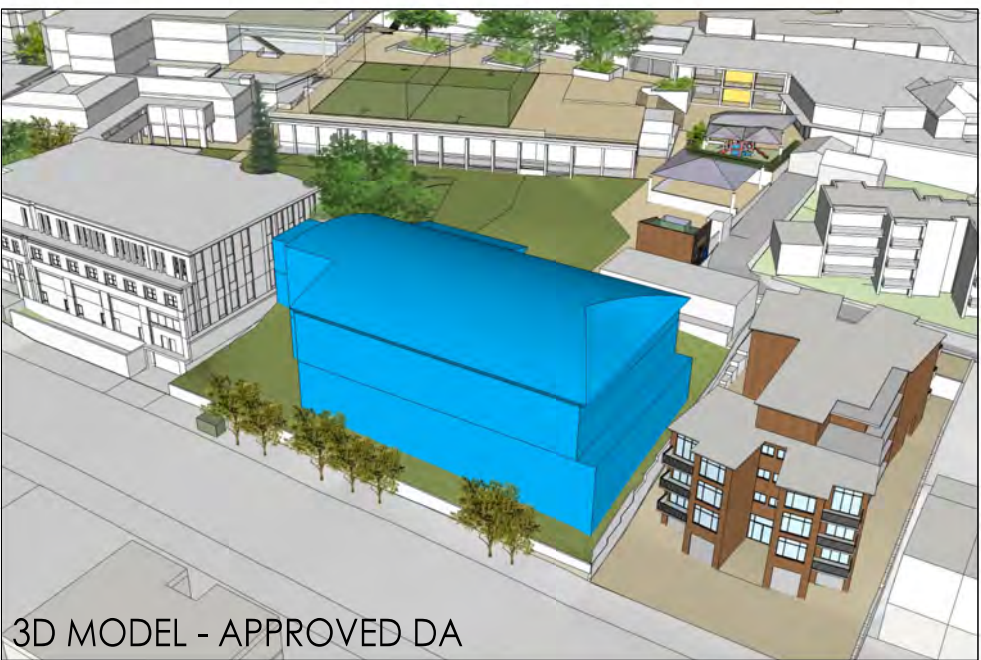
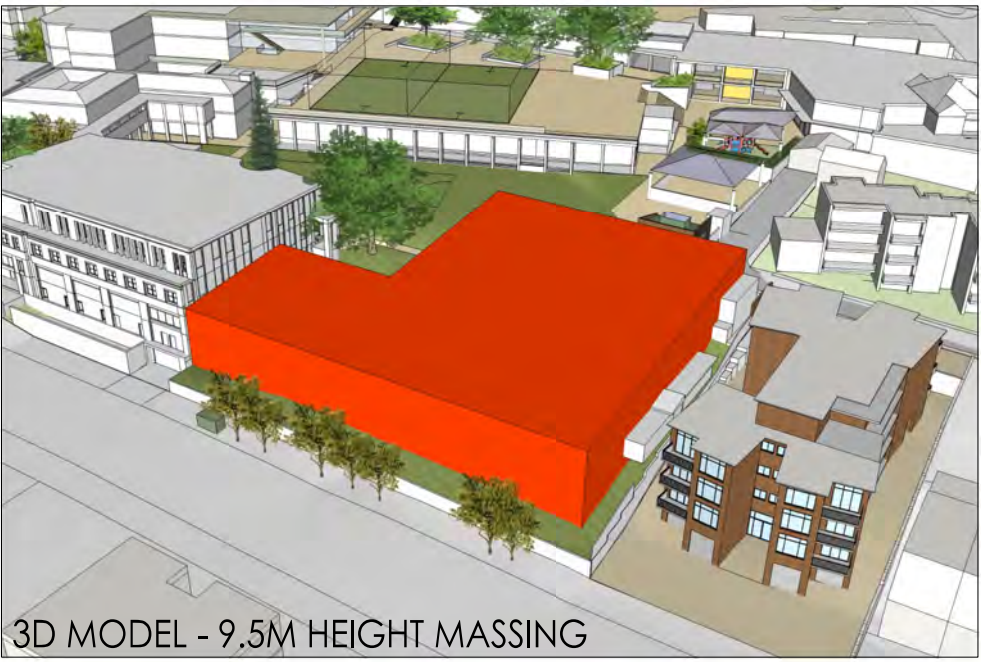

2 PM  
21 DEC  
NO IMPACT



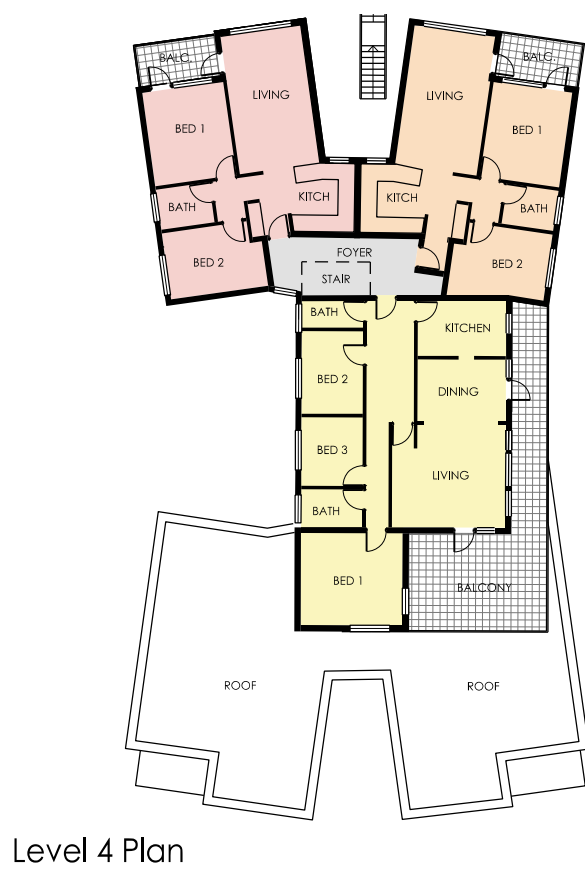
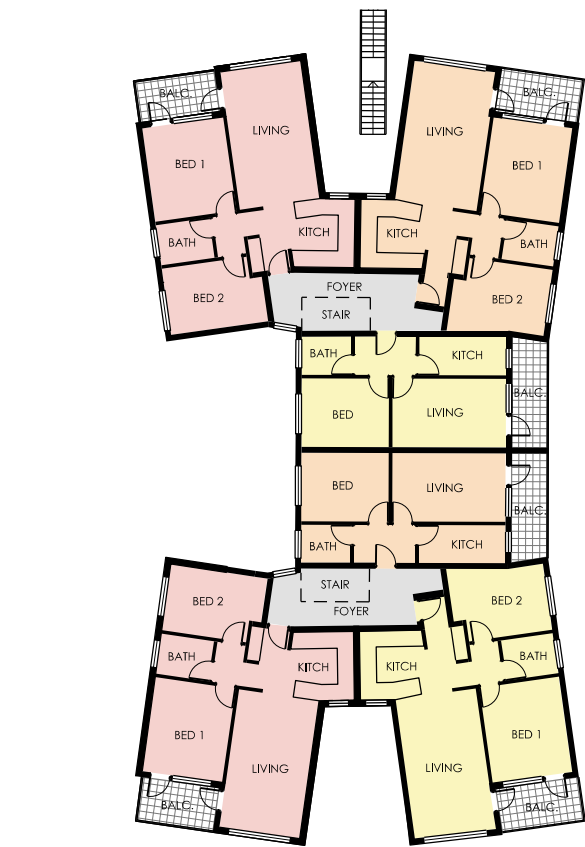
3 PM  
21 DEC



- LEGEND
- SHADOW CAST BY APPROVED DA
  - SHADOW CAST BY 9.5m HEIGHT MASSING
  - SHADOW CAST BY PROPOSED RPAC



Residential Flat Building at  
No.4 Macpherson Street  
Plans



Client  
ST. CATHERINE'S SCHOOL  
26 Albion Street  
Waverley NSW 2024

Architect  
PD MAYOH PTY LTD  
ABN 1678009606  
Peter Mayoh, Regd. Architect No 3788  
Jo Simmons, Regd. Architect No 8227  
60 Staphallen Avenue, Northbridge NSW 2063  
P : (02) 9958 0488  
llymne.b@gpmayoh.com.au  
www.mayoharchitects.com.au

Project  
Part 1 : Campus Master Plan  
Address  
26 Albion Street  
Waverley NSW 2024

Drawing Title  
SHADOW DIAGRAMS  
RPAC  
21 DECEMBER  
WEST ELEVATION OF  
NO.4 MACPHERSON STREET

Scale: 1:200 @ A1 Job No: 1212

Checked: PDM,JS Drawn: SS  
Dwg No. A.MP.705 Issue A

A D.A. ISSUE  
Issue Amendment Description

03.07.14  
Date



9 AM  
21 MARCH  
NO IMPACT



10 AM  
21 MARCH  
NO IMPACT



11 AM  
21 MARCH  
NO IMPACT



12 PM  
21 MARCH  
NO IMPACT




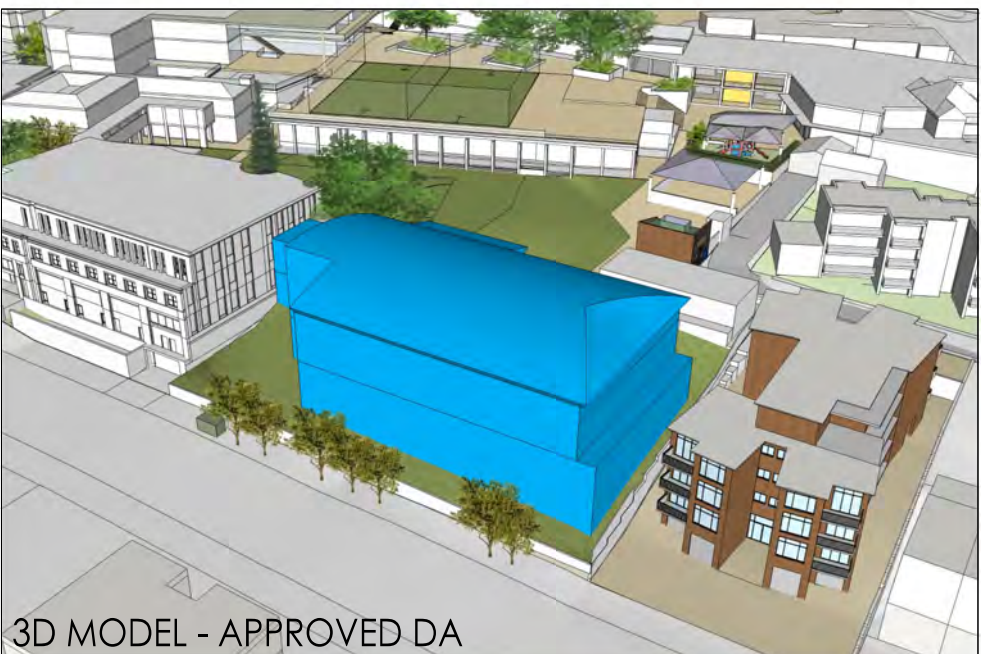
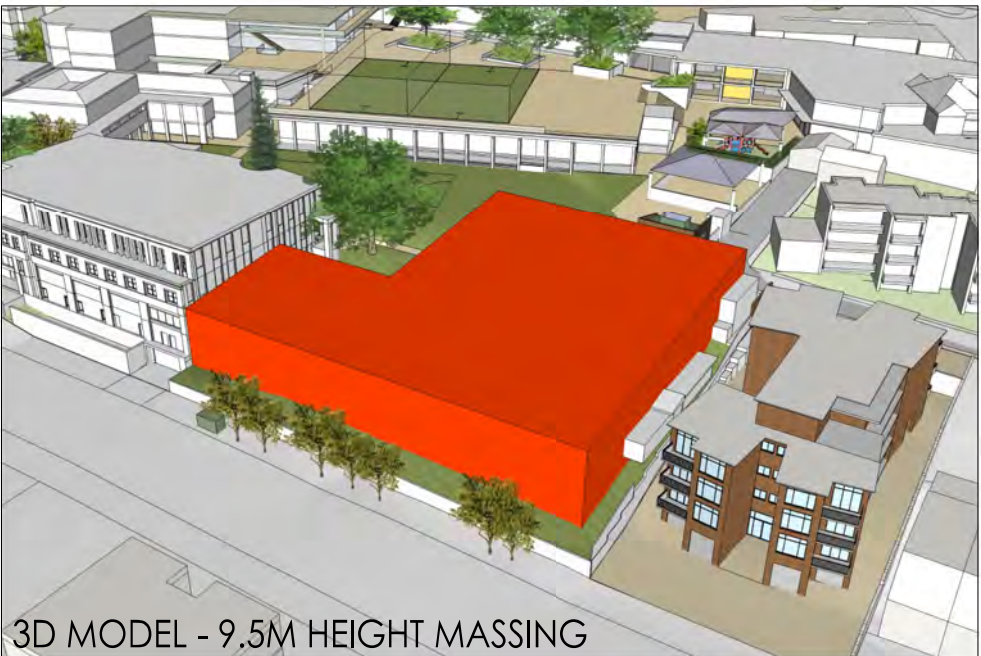
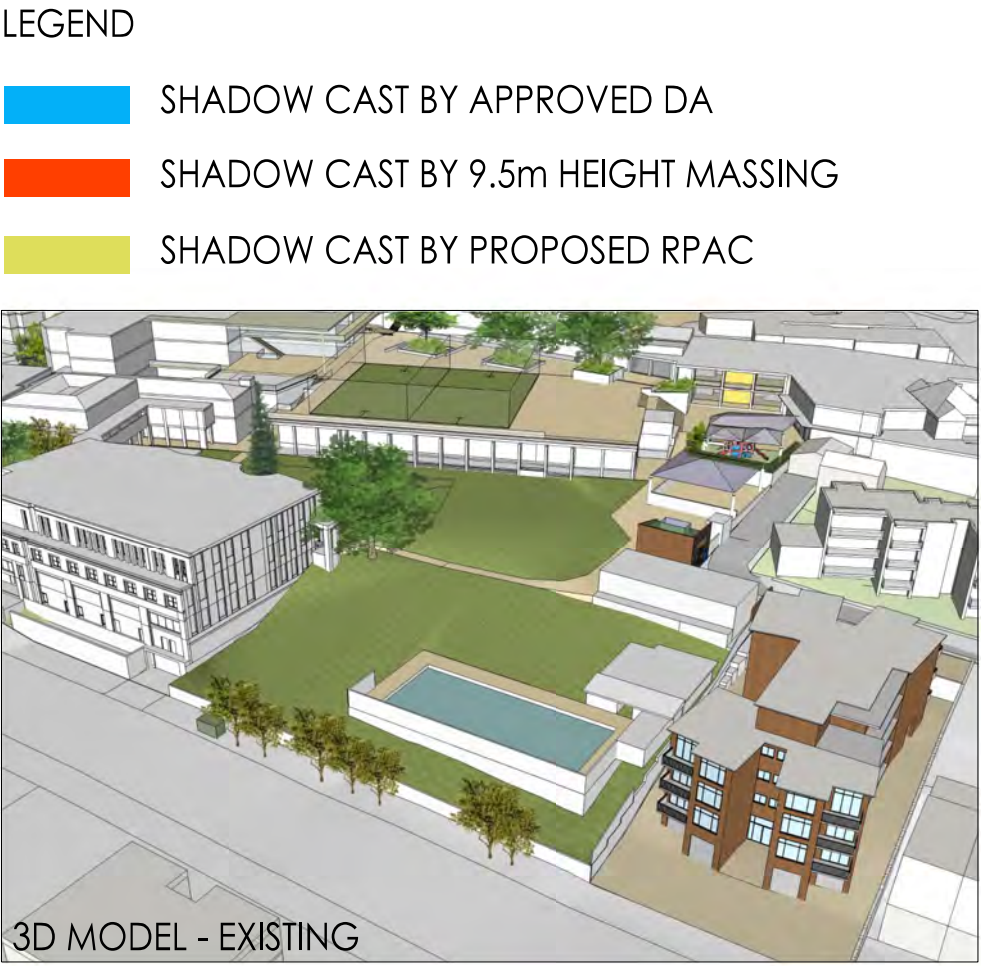
1 PM  
21 MARCH  
NO IMPACT



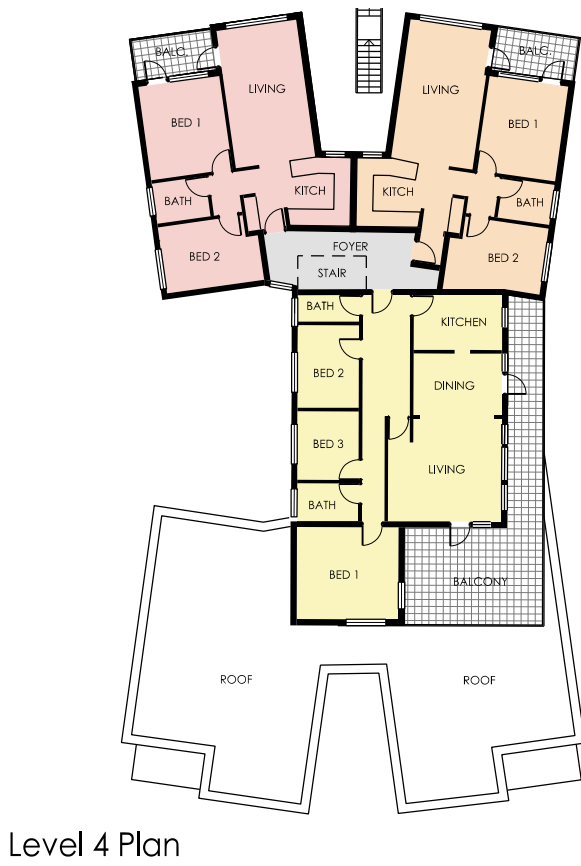
2 PM  
21 MARCH



3 PM  
21 MARCH



Residential Flat Building at  
No.4 Macpherson Street  
Plans



										Scale: 1:200 @ A1		Job No: 1212	
				Client		Architect		Project		Drawing Title			
				ST. CATHERINE'S SCHOOL		PD MAYOH PTY LTD		Part 1 : Campus Master Plan		SHADOW DIAGRAMS			
				26 Albion Street		ABN 16788098606		Address		RPAC			
				Waverley NSW 2024		Peter Mayoh, Regd. Architect No 3788		26 Albion Street		21 MARCH - EQUINOX			
						Jo Simmons, Regd. Architect No 8227		Waverley NSW 2024		NORTH ELEVATION OF			
						80 Stathallen Avenue, Northbridge NSW 2063				NO.4 MACPHERSON STREET			
						P : (02) 9958 0488							
						llymne.b@pdmayoh.com.au							
						www.mayoharchitects.com.au							
A		D.A. ISSUE		03.07.14									
Issue		Amendment Description		Date									



NO IMPACT



NO IMPACT



NO IMPACT




NO IMPACT



NO IMPACT






2 PM  
21 JUNE



3 PM  
21 JUNE

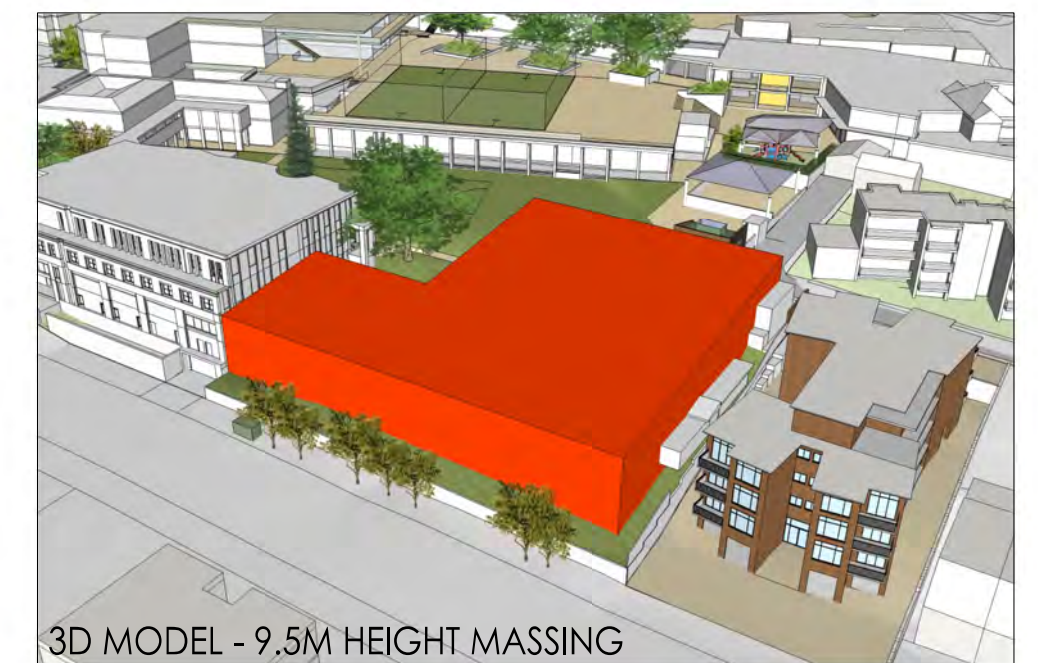


### LEGEND

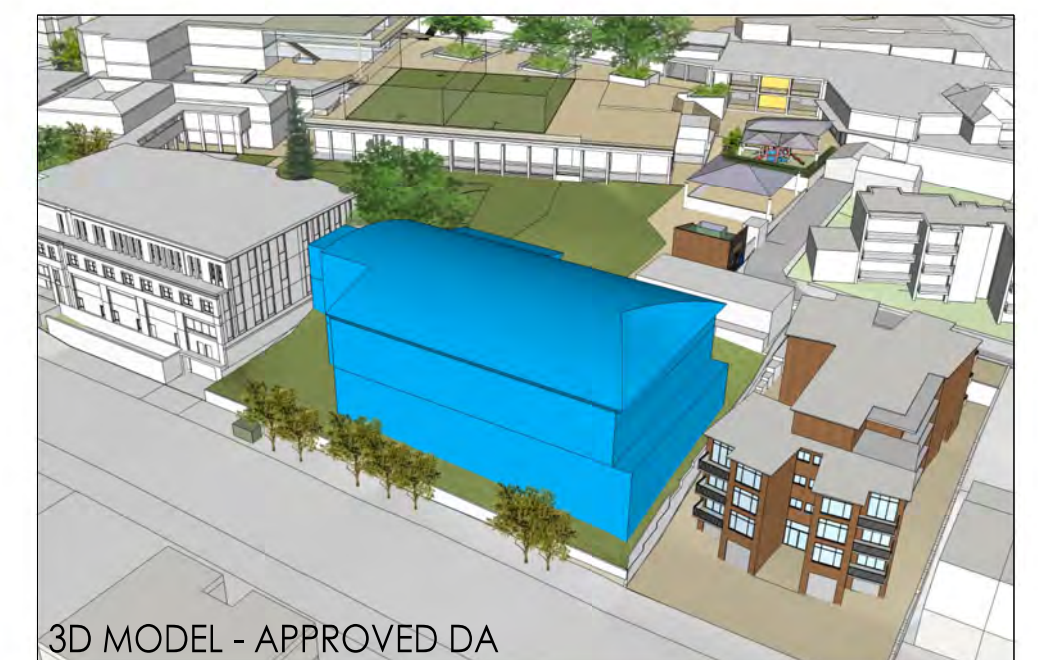
-  SHADOW CAST BY APPROVED DA  
 SHADOW CAST BY 9.5m HEIGHT MASSING  
 SHADOW CAST BY PROPOSED RPAC




3D MODEL - EXISTING



3D MODEL - 9.5M HEIGHT MASSING

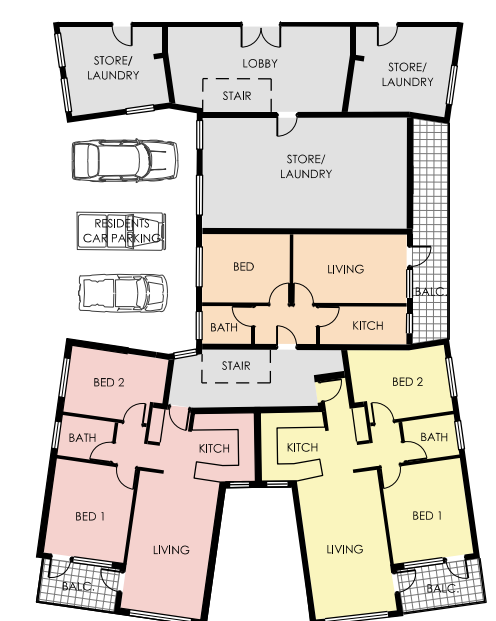


3D MODEL - APPROVED DA

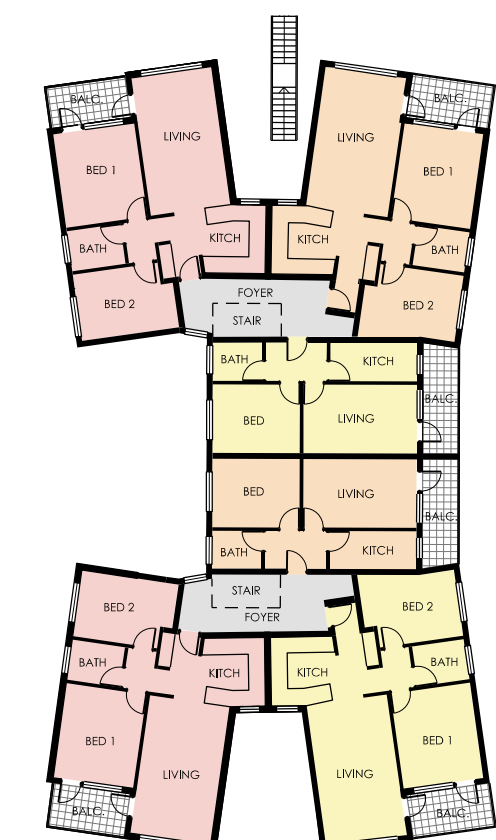


3D MODEL - PROPOSED RPAC

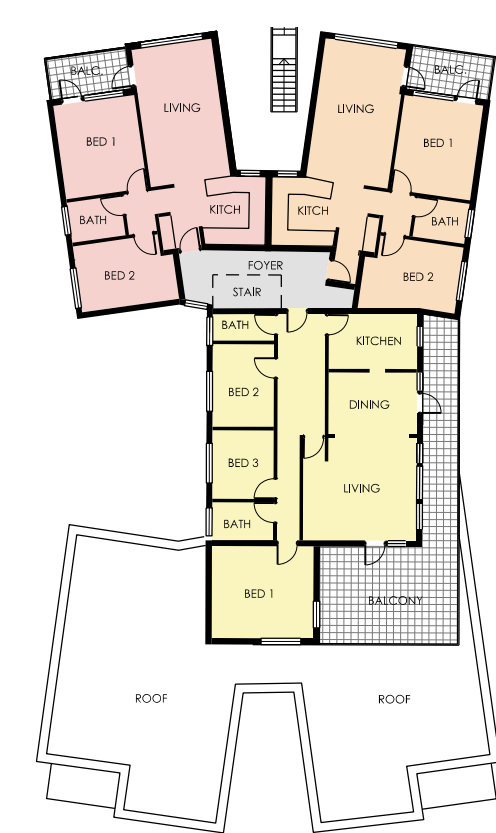
### Residential Flat Building at No.4 Macpherson Street Plans



### Level 1 Plan



### Levels 2-3 Plan



### Level 4 Plan

		STREET		NO.4 MACPHERSON STREET		RPAC				Scale: 1:200 @ A1		Job No: 1212	
		Client		ST. CATHERINE'S SCHOOL		Architect		Project		Drawing Title			
		26 Albion Street		Waverley NSW 2024		 <div>PD MAYOH PTY LTD</div> <div>ABN 1678806806</div> <div>Peter Mayoh, Regd. Architect No 3788</div> <div>Jo Simmonds, Regd. Architect No 8227</div> <div>60 Strathallen Avenue, Northbridge NSW 2063</div> <div>P: (02) 9958 0488</div> <div>byrne.h@pdmayoh.com.au</div> <div>www.mayoharchitects.com.au</div>		Part 1 : Campus Master Plan		SHADOW DIAGRAMS			
								Address		21 JUNE - WINTER SOLSTICE		Issue	
								26 Albion Street		NORTH ELEVATION OF		A	
								Waverley NSW 2024		NO.4 MACPHERSON STREET		A.MP.707	
A	D.A. ISSUE	03.07.14											
Issue	Amendment Description	Date											



9 AM  
21 DEC  
NO IMPACT



10 AM  
21 DEC  
NO IMPACT



11 AM  
21 DEC  
NO IMPACT



12 PM  
21 DEC  
NO IMPACT



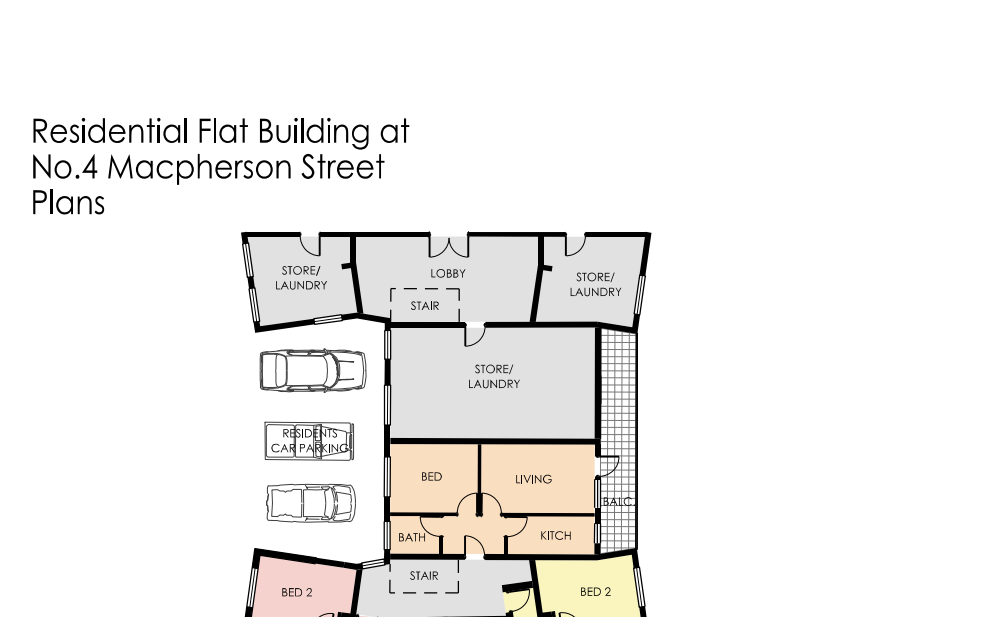

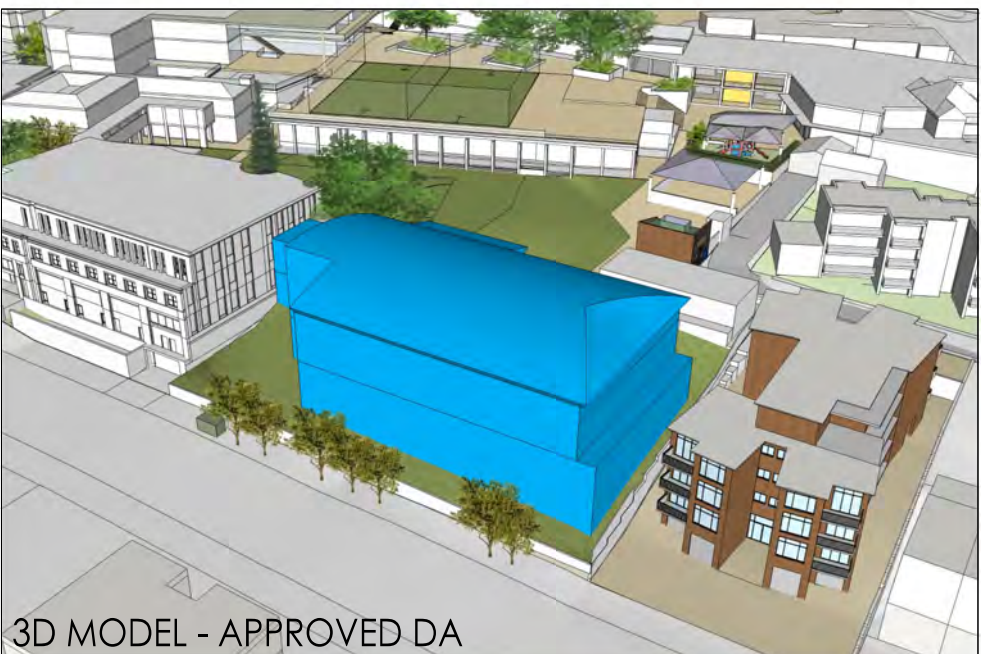
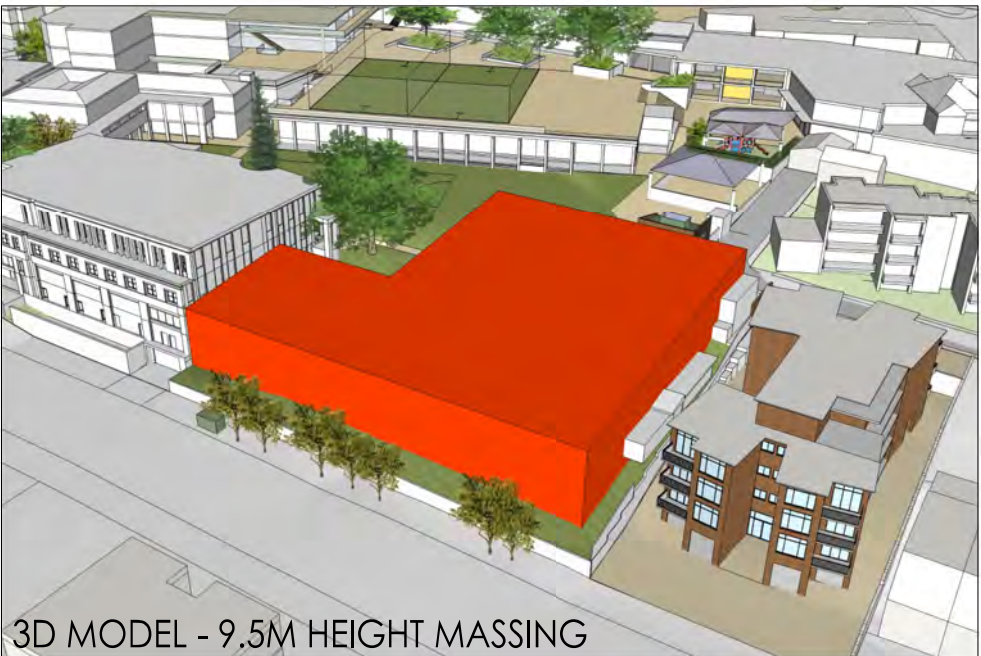
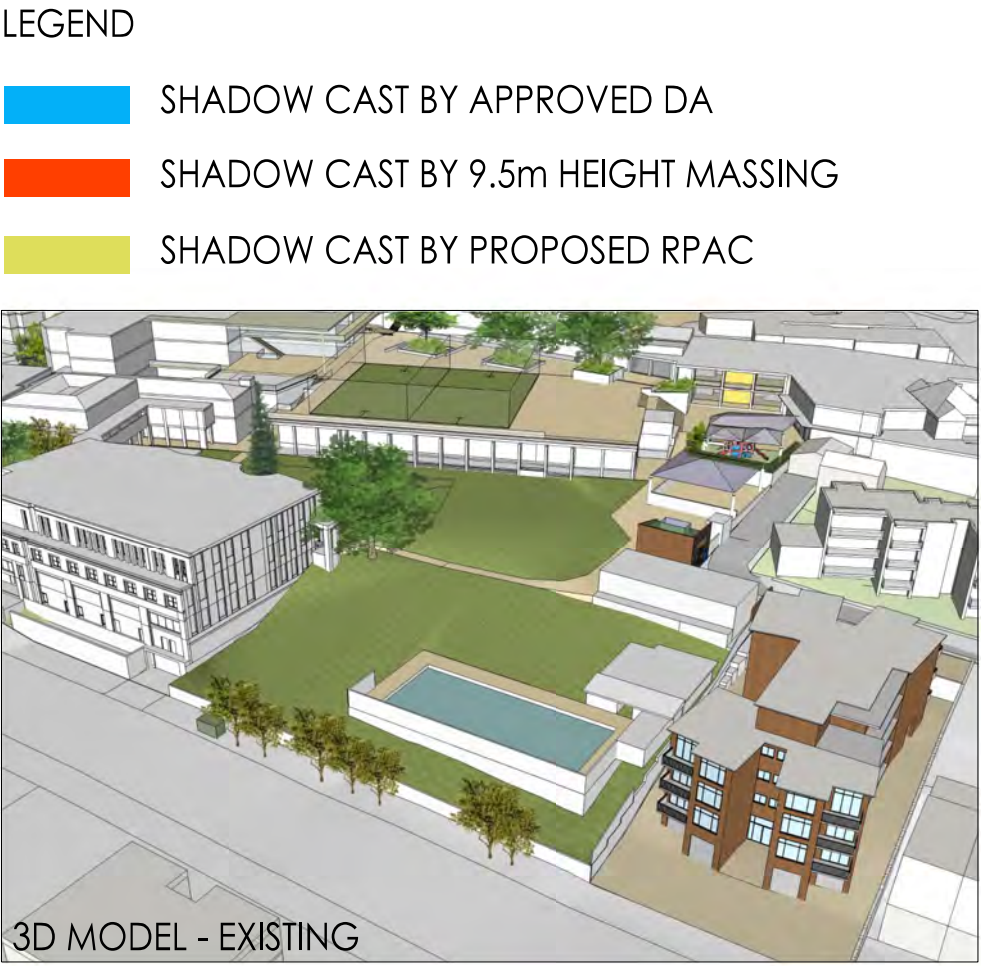
1 PM  
21 DEC  
NO IMPACT



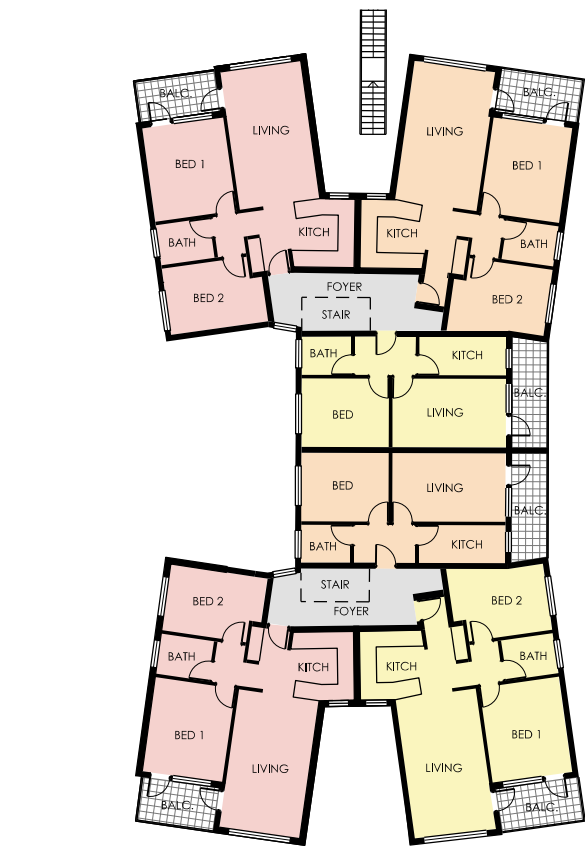
2 PM  
21 DEC  
NO IMPACT



3 PM  
21 DEC  
NO IMPACT



Residential Flat Building at  
No.4 Macpherson Street  
Plans

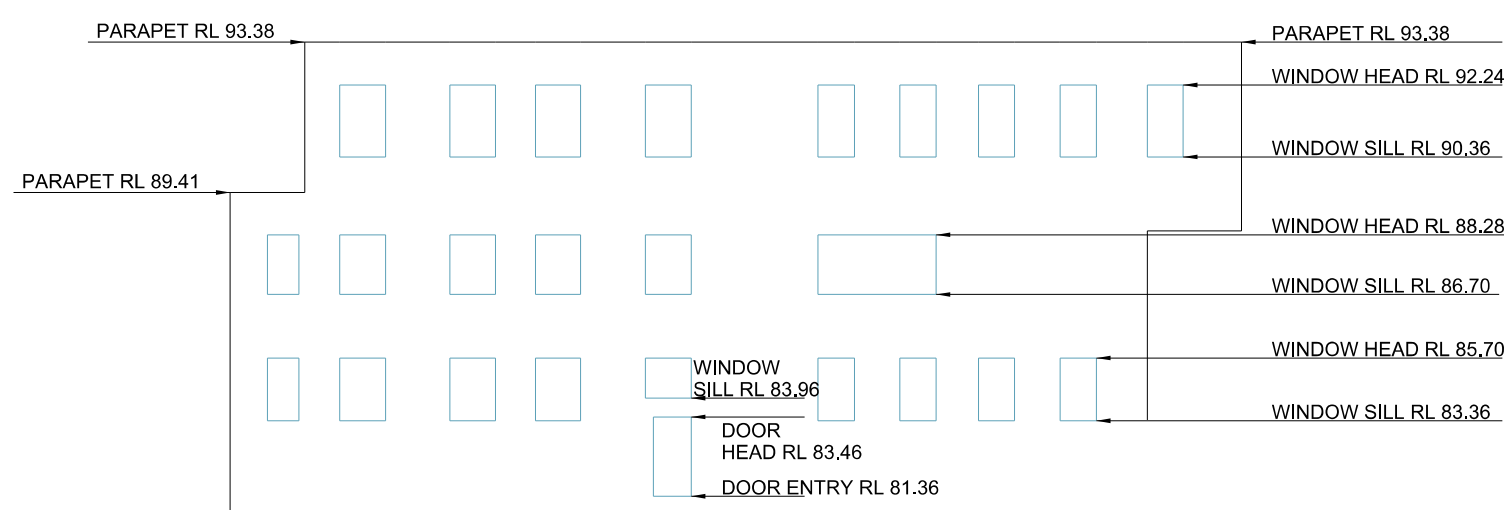






		Client	Architect	Project	Drawing Title	Scale: 1:200 @ A1	Job No: 1212
		ST. CATHERINE'S SCHOOL 26 Albion Street Waverley NSW 2024	PD MAYOH PTY LTD ABN 1678006806 Peter Mayoh, Regd. Architect No 3798 Jo Simmons, Regd. Architect No 8227 80 Staphallen Avenue, Northbridge NSW 2063 P : (02) 9558 0488 llynn.b@pdmayoh.com.au www.mayoharchitects.com.au	Part 2: RPAC Address 26 Albion Street Waverley NSW 2024	SITE SURVEY 1	Checked: PDM,JS	Drawn: SS
		A	D.A. ISSUE			Dwg No.	Issue
Issue		Amendment Description				A.001	
		Date				A	





EASTERN ELEVATION 'A' VIEW OF WINDOW  
& DOOR OPENINGS FOR "DAME JOAN  
SUTHERLAND BUILDING"  
HORIZONTAL SCALE 1:150 @ A1 & 1:300 @ A3  
VERTICAL SCALE 1:150 @ A1 & 1:300 @ A3

DECK HEIGHTS		
DECK	DECK RL	COMMENT
(A)	82.16	1st FLOOR
(B)	NOT SURV.	2nd FLOOR
(C)	87.83	3rd FLOOR
(D)	82.12	1st FLOOR
(E)	84.94	2nd FLOOR
(F)	87.78	3rd FLOOR

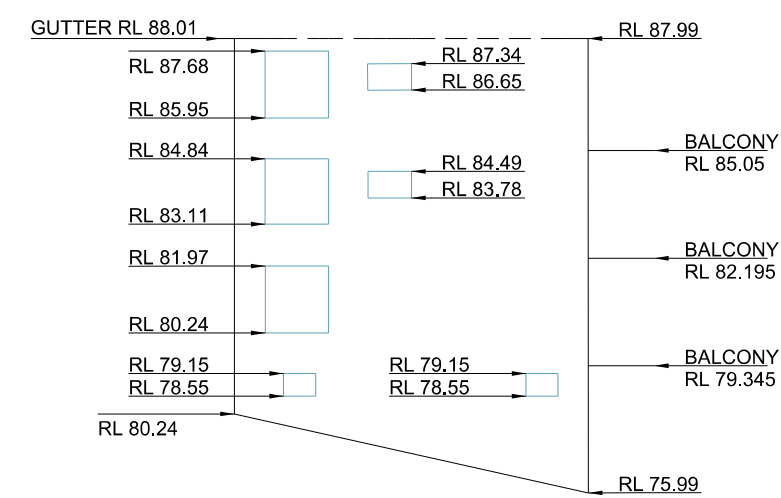


Diagram illustrating a 4x4 grid of squares. The top-left square is labeled RL 90.88. The top-right square is labeled RL 90.56. The second row from the top has squares labeled RL 90.48, RL 89.44, RL 88.85, and RL 87.70. The third row from the top has squares labeled RL 87.35, RL 86.65, RL 85.98, and RL 84.85. The fourth row from the top has squares labeled RL 84.51, RL 83.62, RL 83.12, and RL 78.4 G.L. The bottom-left square is labeled RL 78.79 G.L. The bottom-right square is labeled RL 78.4 G.L. The grid is composed of 16 squares in total, arranged in 4 rows and 4 columns.

The diagram shows a 4x4 grid of cells. The top row is labeled 'GUTTER RL 90.9' on the right. The cells contain the following labels:

- Top-left cell: RL 90.2
- Top-middle cell: RL 90.56
- Top-right cell: RL 88.815
- Second row, left cell: RL 87.83
- Second row, middle cell: RL 87.35
- Second row, right cell: RL 87.71
- Third row, left cell: RL 85.01
- Third row, middle cell: RL 86.65
- Third row, right cell: RL 85.98
- Bottom row, left cell: RL 82.16
- Bottom row, middle cell: RL 84.52
- Bottom row, right cell: RL 84.86
- Bottom-most row, left cell: RL 79.805 G.L.
- Bottom-most row, middle cell: RL 83.62
- Bottom-most row, right cell: RL 83.12
- Bottom-most row, far right cell: RL 82.02
- Bottom-most row, far right cell: RL 81.16
- Bottom-most row, far right cell: RL 78.85 G.L.

Connections between cells are indicated by lines and boxes:

- Horizontal connections:
  - RL 90.2 to RL 90.56 (line)
  - RL 90.56 to RL 88.815 (line)
  - RL 87.83 to RL 87.35 (line)
  - RL 87.35 to RL 87.71 (line)
  - RL 85.01 to RL 86.65 (line)
  - RL 86.65 to RL 85.98 (line)
  - RL 82.16 to RL 84.52 (line)
  - RL 84.52 to RL 84.86 (line)
  - RL 79.805 G.L. to RL 83.62 (line)
  - RL 83.62 to RL 83.12 (line)
  - RL 83.12 to RL 82.02 (line)
  - RL 82.02 to RL 81.16 (line)
  - RL 81.16 to RL 78.85 G.L. (line)
- Vertical connections:
  - RL 90.2 to RL 87.83 (line)
  - RL 87.83 to RL 85.01 (line)
  - RL 85.01 to RL 82.16 (line)
  - RL 82.16 to RL 79.805 G.L. (line)
  - RL 90.56 to RL 87.35 (line)
  - RL 87.35 to RL 86.65 (line)
  - RL 86.65 to RL 84.52 (line)
  - RL 84.52 to RL 83.62 (line)
  - RL 83.62 to RL 83.12 (line)
  - RL 83.12 to RL 82.02 (line)
  - RL 82.02 to RL 81.16 (line)
  - RL 81.16 to RL 78.85 G.L. (line)
- Diagonal connections:
  - RL 90.2 to RL 84.52 (line)
  - RL 87.83 to RL 84.86 (line)
  - RL 85.01 to RL 83.12 (line)
  - RL 82.16 to RL 82.02 (line)
  - RL 79.805 G.L. to RL 81.16 (line)
- Other connections:
  - RL 90.2 to RL 88.815 (line)
  - RL 87.83 to RL 87.71 (line)
  - RL 85.01 to RL 85.98 (line)
  - RL 82.16 to RL 84.86 (line)
  - RL 79.805 G.L. to RL 83.62 (line)
  - RL 79.805 G.L. to RL 83.12 (line)
  - RL 79.805 G.L. to RL 82.02 (line)
  - RL 79.805 G.L. to RL 81.16 (line)
  - RL 79.805 G.L. to RL 78.85 G.L. (line)

REV	REVISION DETAILS	DATE	CLIENT:	St Catherine's School	LOT No.	560	CONTOUR INTERVAL:	-	SURVEYING   CIVIL   DEVELOPMENT	SHEET No.	#
A	3rd SHEET TO CLARIFY WINDOWS	15/10/13	REF:	2010/167/6	SURVEY FILE:	10-167MG2	DATUM:	AHD	Erina: (02) 4367 7334	No. of SHEETS:	3
					PLAN No.	DP 1138118	AUSTRALIAN HEIGHT DATUM		Hornsby: (02) 9482 9498	DRAWING No:	
			SURVEYED BY:	I H, D J & S C	DATE OF SURVEY:	06/09/2013	ORIGIN OF LEVELS:	PM 26687	www.cbhsurvey.com.au	REV:	A
			DRAWN BY:	I FEENEY	CHECKED BY:	I HARVEY	PARISH	ALEXANDRIA			
					COUNTY	CUMBERLAND	R.L.:	80.706			



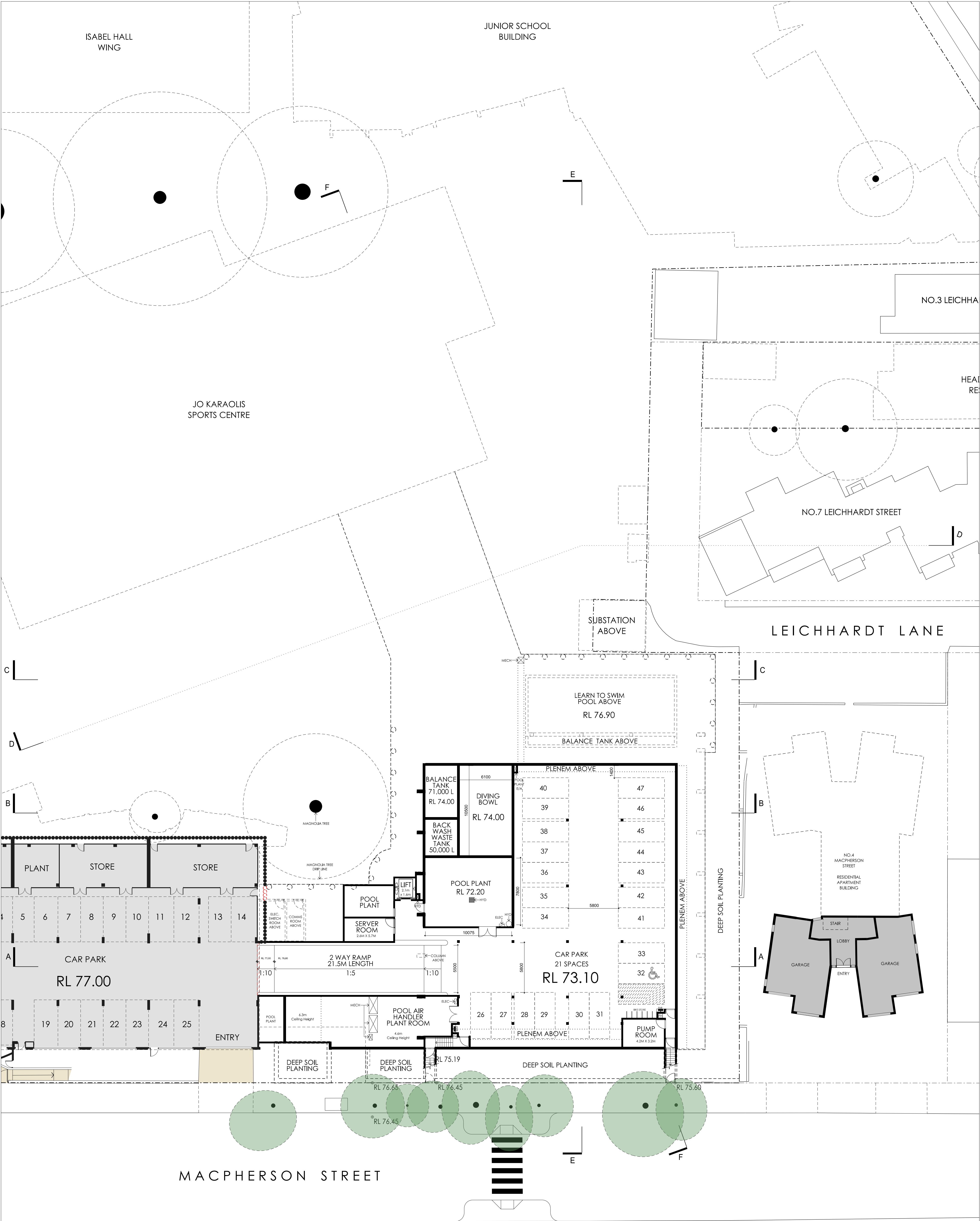


A		D.A. ISSUE	03.07.14	Client	ST. CATHERINE'S SCHOOL 26 Albion Street Waverley NSW 2024	Architect	PD MAYOH PTY LTD ABN 16788096806 Peter Mayoh, Regd. Architect No 3788 Jo Simmons, Regd. Architect No 8227 80 Strathallen Avenue, Northbridge NSW 2063 P : (02) 9958 0488 llynn.b@gpdmayoh.com.au www.mayoharchitects.com.au	Project	Part 2: RPAC Address 26 Albion Street Waverley NSW 2024	Drawing Title	SITE ANALYSIS	Scale: 1:200 @ A1	Job No: 1212
Issue		Amendment Description	Date									Checked: PDM,JS	Drawn: SS
												Dwg No.	Issue
												A.003	A









A Issue	D.A. ISSUE		03.07.14 Date	Client  ST. CATHERINE'S SCHOOL 26 Albion Street Waverley NSW 2024	Architect  <div><div></div><div>PD MAYOH PTY LTD</div><div>ABN 16788096806</div><div>Peter Mayoh, Regd. Architect No 3788 Jo Simmons, Regd. Architect No 8227 80 Stahallen Avenue, Northbridge NSW 2063 P : (02) 9958 0488 llynnie.b@pdmayoh.com.au www.mayoharchitects.com.au</div></div>	Project  Part 2: RPAC  Address  26 Albion Street Waverley NSW 2024	Drawing Title  FLOOR PLAN - LEVEL 1  RL 73.10	Scale: 1:200 @ A1		Job No: 1212	
	Checked: PDM,JS							Drawn: SS			
	Dwg No.							Issue			
	A.100							A			



JUNIOR SCHOOL

NO.3 LEICHH

HEADMISTRESS  
RESIDENCE

NO.7 LEICHHARDT STREET

LEICHHARDT LANE

LEARN TO SWIM POOL  
0.9-1.4 DEPTH

MAGNOLIA TREE

DRAMA  
"PLAYBOX"  
THEATRE  
(SEATS 100)  
RL 79.60

BALLET  
STUDIO  
RL 79.60

ROOM 2

.....



## ACT

---

---

100

---

Client

ST. CATHERINE'S SCHOOL

26 Albion Street  
Waverley NSW 2024

Architect

**MAYOH**  
ARCHITECTS

**PD MAYOH PTY LTD**  
ABN 16788096806

Peter Mayoh, Regd. Architect No 3788  
Jo Simmons, Regd. Architect No 8227  
60 Strathallen Avenue, Northbridge NSW 2063  
P: (02) 9558 0488  
llynn.b@pdmayoh.com.au  
[www.pdmayoharchitects.com.au](http://www.pdmayoharchitects.com.au)

Project  
Part 2: RPAC  
Address  
26 Albion Street  
Waverley NSW 2024

Drawing Title

FLOOR PLAN - LEVEL 2

RL 77.90

Scale: 1:200 @ A1      Job No: 1212

Checked: PDM JS	Drawn: SS
-----------------	-----------

Dwg No.	Iss
---------	-----

A.101

*A*







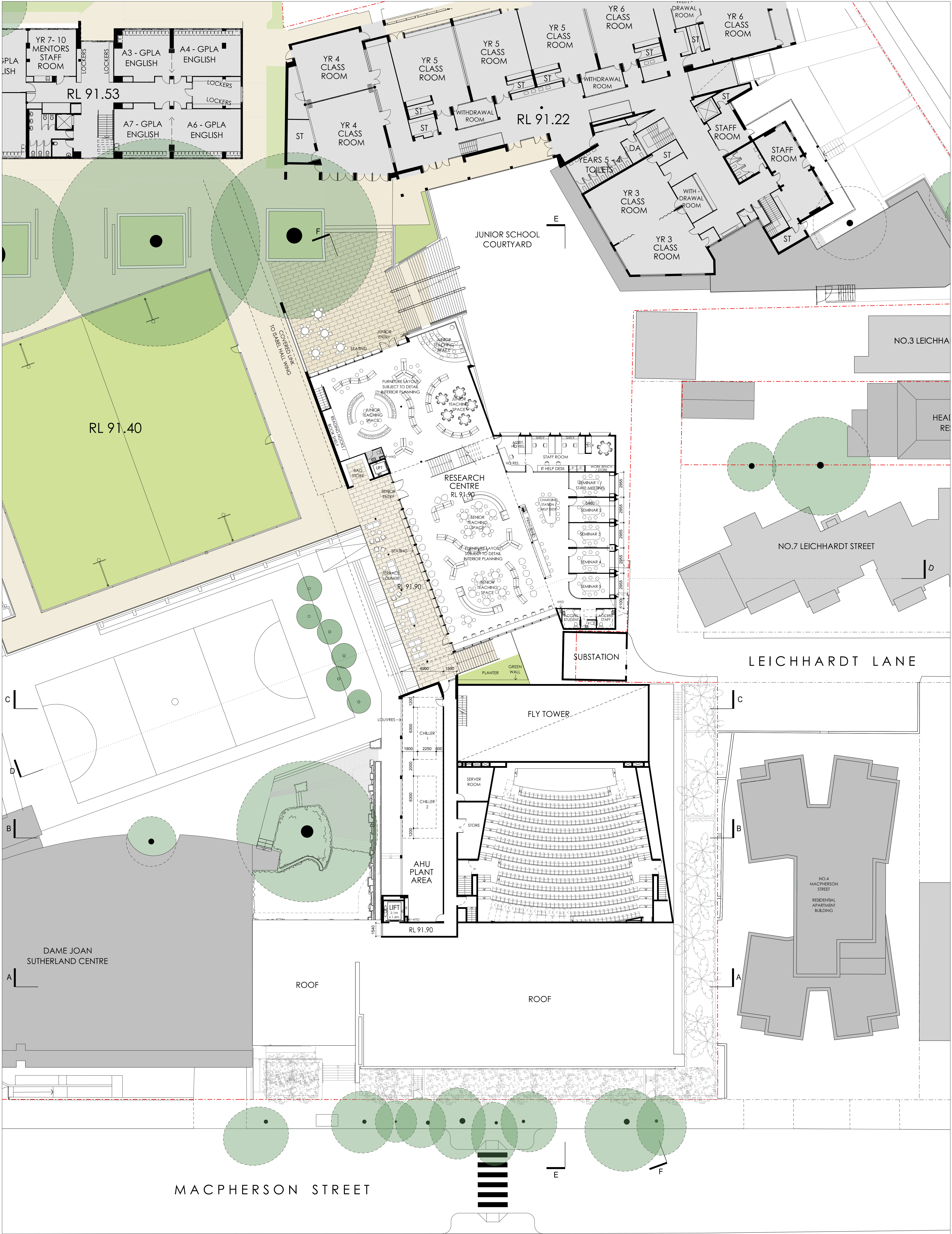










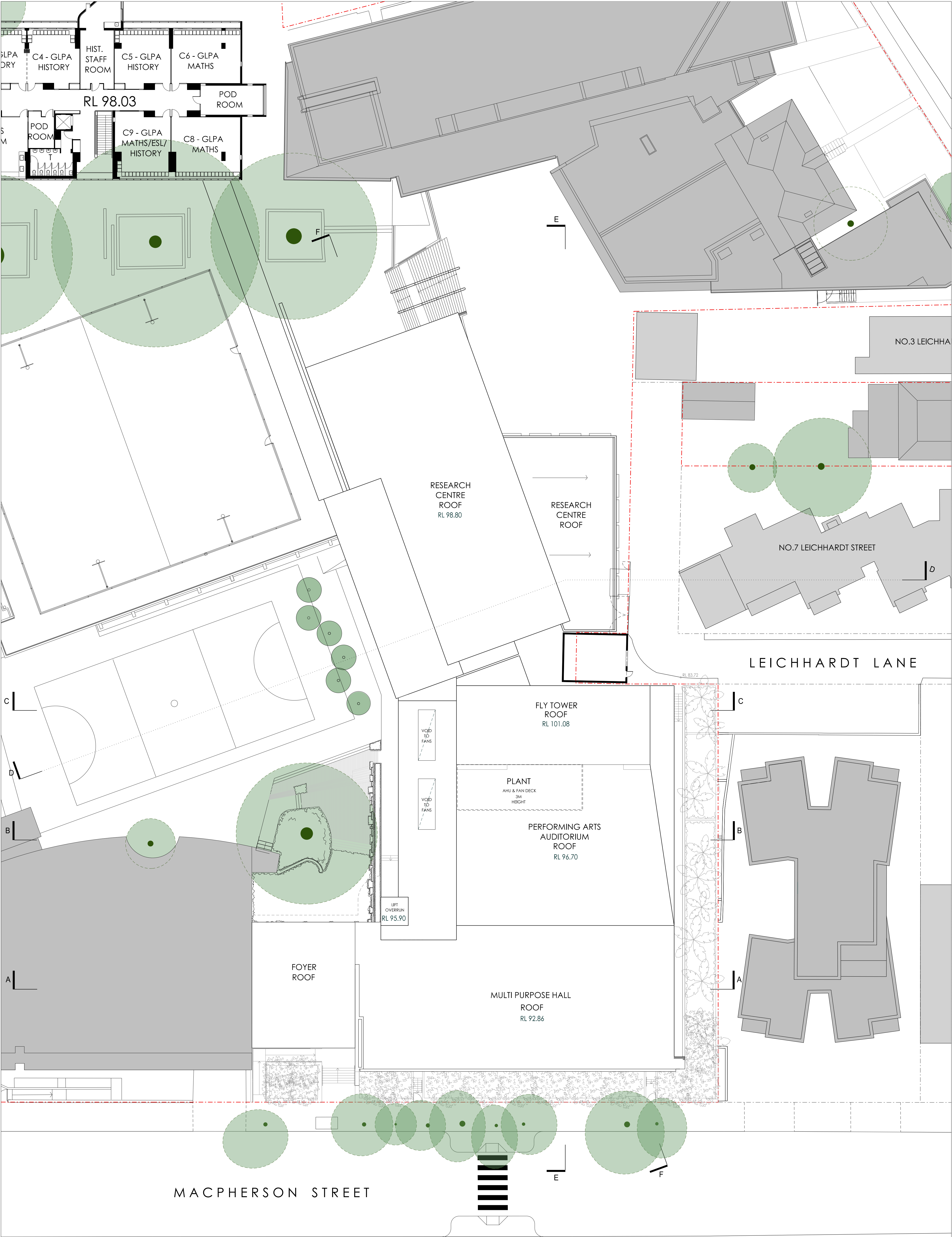


A		D.A. ISSUE	03.07.14	Client	ST. CATHERINE'S SCHOOL 26 Albion Street Waverley NSW 2024	Architect	PD MAYOY PTY LTD ABN 16780096806 Peter Mayo, Regd. Architect No 3798 Jo Simmons, Regd. Architect No 8227 80 Staphellen Avenue, Northbridge NSW 2063 P : (02) 9958 0488 llynn.b@gpdmayoh.com.au www.mayoharchitects.com.au	Project	Part 2: RPAC Address 26 Albion Street Waverley NSW 2024	Drawing Title	FLOOR PLAN - LEVEL 6 RL 91.90	Scale: 1:200 @ A1	Job No: 1212	Checked: PDM,JS	Drawn: SS	Dwg No.	Issue
		Amendment Description	Date													A.105	
																A	

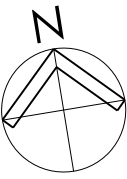








A		D.A. ISSUE	03.07.14	Client	ST. CATHERINE'S SCHOOL 26 Albion Street Waverley NSW 2024	Architect	PD MAYOH PTY LTD ABN 16786096806 Peter Mayoh, Regd. Architect No 3788 Jo Simmons, Regd. Architect No 8227 80 Staphallen Avenue, Northbridge NSW 2063 P : (02) 9958 0488 llynn.b@pdmayoh.com.au www.mayoharchitects.com.au	Project	Part 2: RPAC Address 26 Albion Street Waverley NSW 2024	Drawing Title	ROOF PLAN	Scale: 1:200 @ A1	Job No: 1212
Issue		Amendment Description	Date									Checked: PDM,JS	Drawn: SS
												Dwg No.	Issue
												A.107	A











NORTH ELEVATION  
1:200



WEST ELEVATION  
1:200

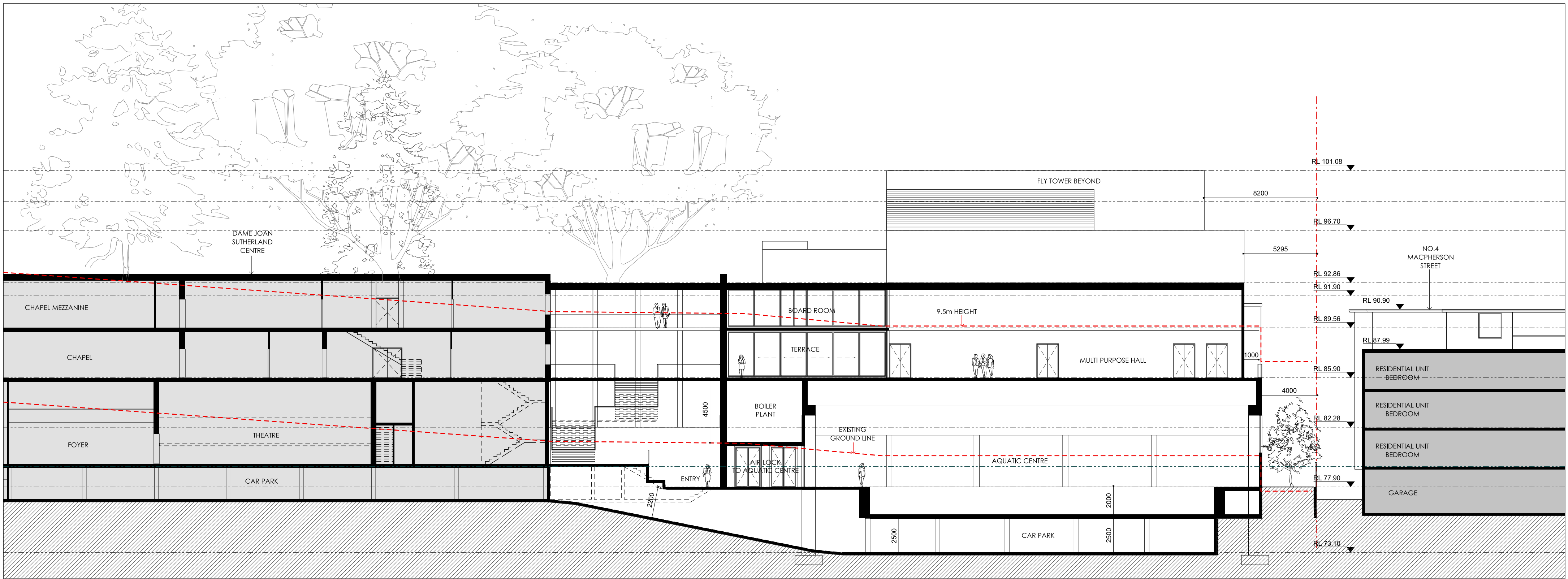
**SCHEDULE OF EXTERNAL FINISHES**

- Existing/Re-assembled rubble wall
- Prefabricated Panel - sandstone colour
- Off form concrete - white pigment
- Face brick - brownish red
- Render and Paint - off-white
- Glass curtain wall
- Clear Glass
- Semi-transparent Textured Glass with Operable black-out blinds
- Window Frame - black aluminium
- Operable Horizontal Louvres - black aluminium
- Fixed Vertical Louvres - black aluminium
- Glass Louvres
- Glass Sliding Door
- Structural Steel - Black Powdercoat
- Window Framing Element - copper colour
- Window Framing Element - yellow colour
- Gate - Aluminium, stone colour
- Gate - Timber Paling
- Concrete/Steel Framing detail to match Sports Centre
- Concrete stair - off form concrete white pigment
- Steel and glass balustrade - black powdercoated
- Timber Seat
- Glass Roof
- Timber soffit
- Metal Deck Roof - grey/blue
- Pre-finished External Cladding - grey colour
- Metal Deck Roof - grey
- Climbing vegetation supported on steel cables
- Green Wall - Climbing vegetation on wire frame
- Planter Box - 'stone' appearance
- Ventilation Louvres - silver
- Off-form concrete stair
- Colour-Back Glass

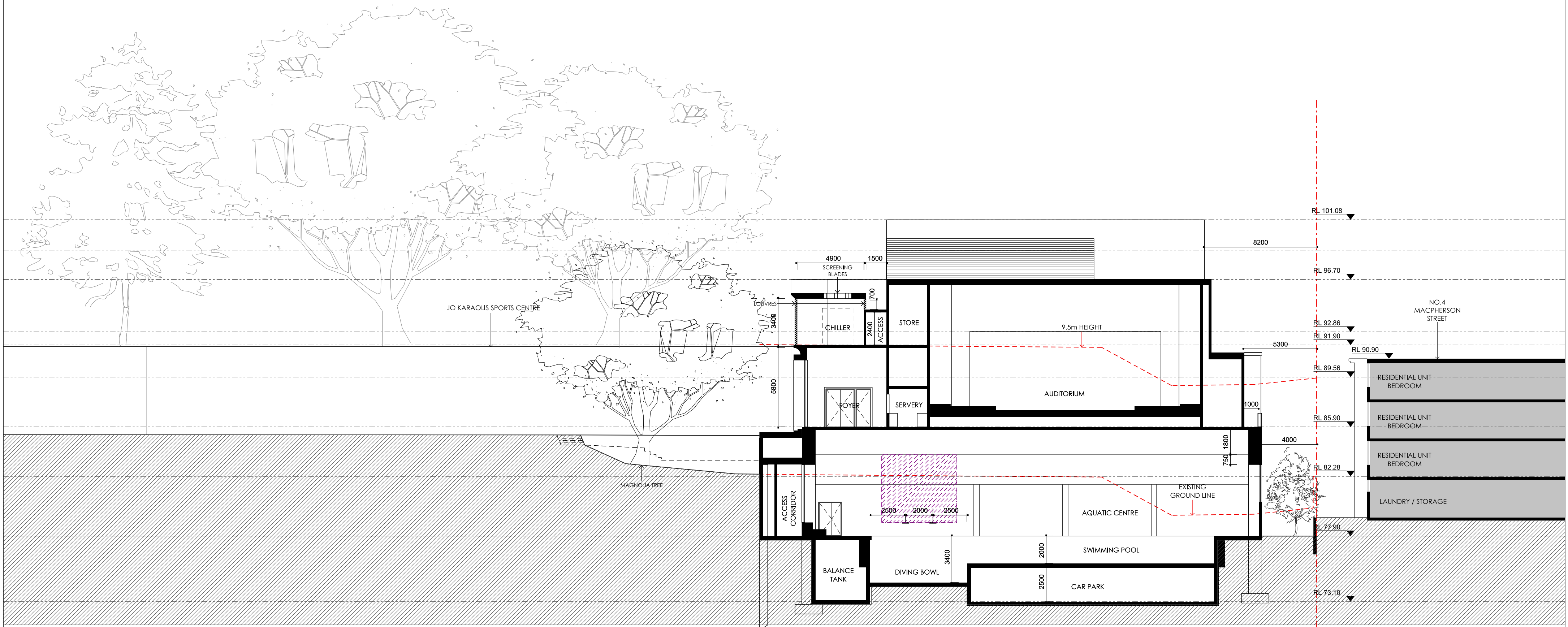
**MATERIAL REFERENCES:**

Client		Architect	Project	Drawing Title		Scale: 1:200 @ A1	Job No: 1212
ST. CATHERINE'S SCHOOL		PD MAYOH PTY LTD	Part 2: RPAC	ELEVATIONS		Checked: PDM,JS	Drawn: SS
26 Albion Street		ABN 16788096806	Address	NORTH AND WEST		Dwg No:	Issue
Waverley NSW 2024		Peter Mayoh, Regd. Architect No 3788	26 Albion Street			A.151	A
		Jo Simmonds, Regd. Architect No 8227	Waverley NSW 2024				
		60 Strathallen Avenue, Northbridge NSW 2063					
		P : (02) 8958 0488					
		lilym@pdmayoh.com.au					
		www.mayoharchitects.com.au					
A		D.A. ISSUE					
Issue		Amendment Description					
		03.07.14					
		Date					

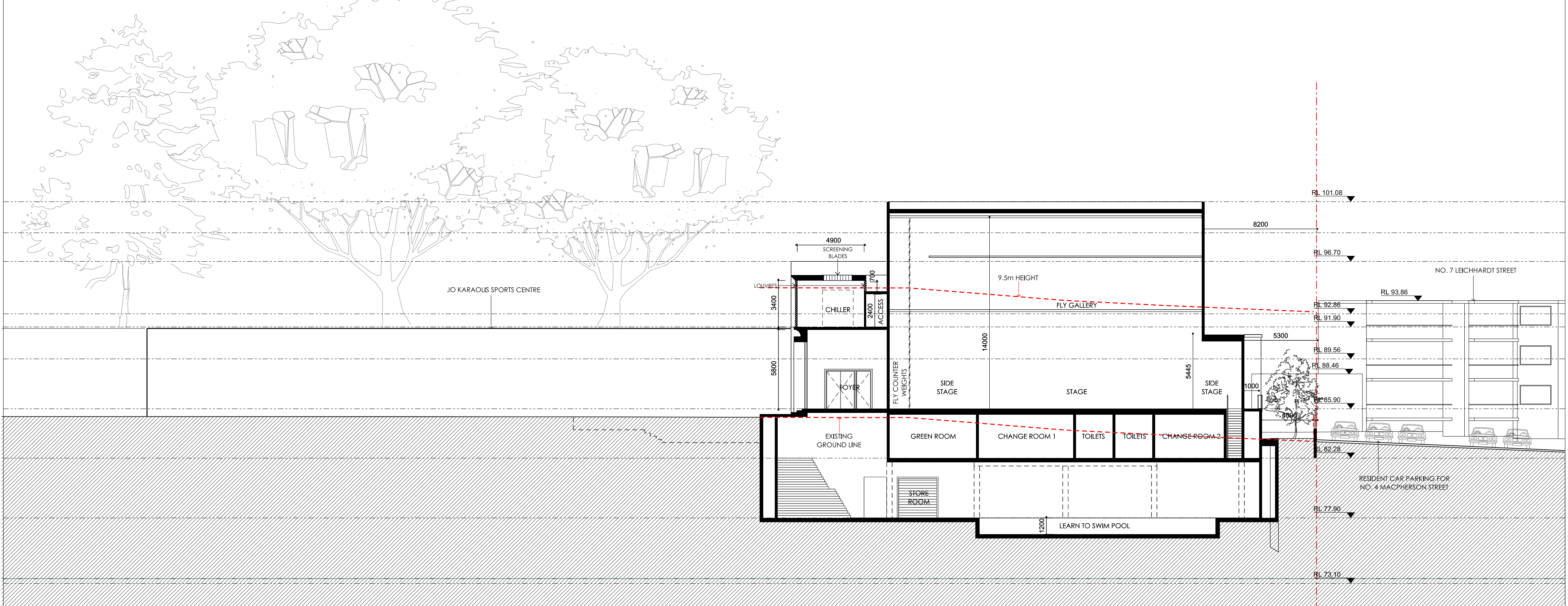




A SECTION A  
1:200



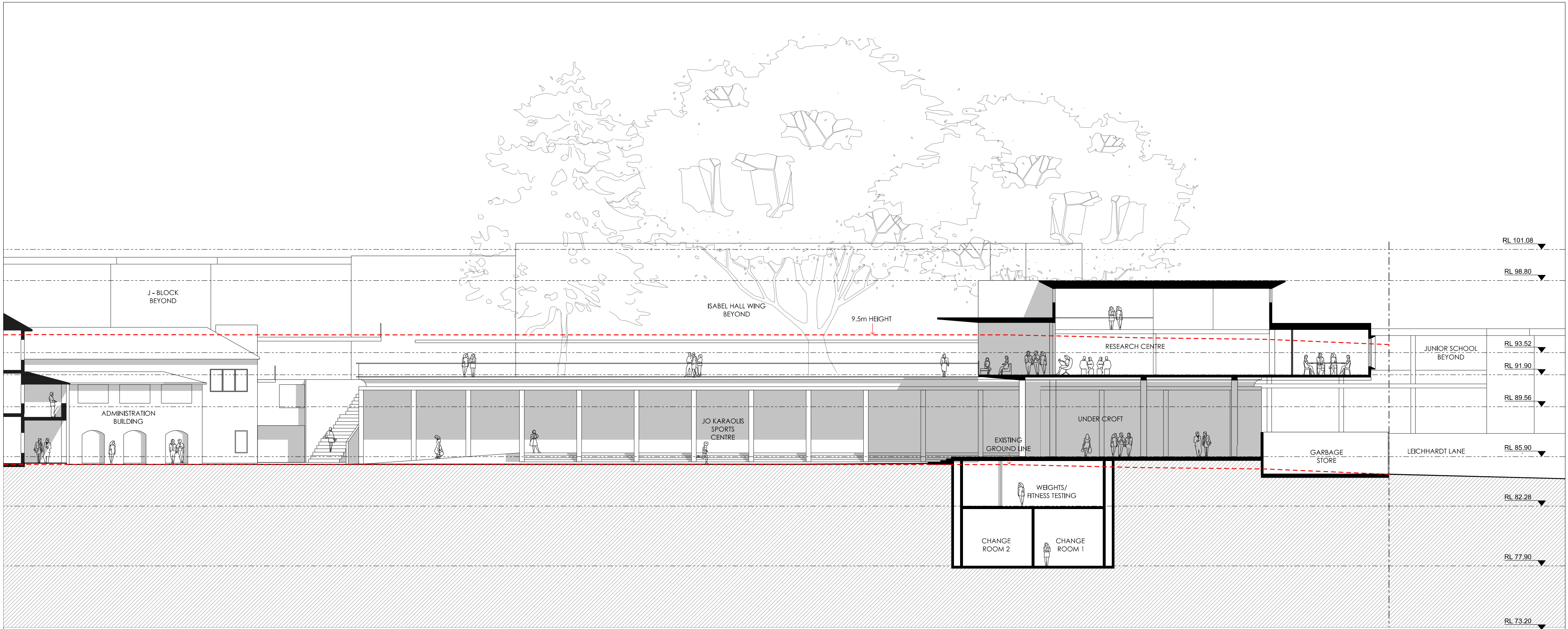
B SECTION B  
1:200



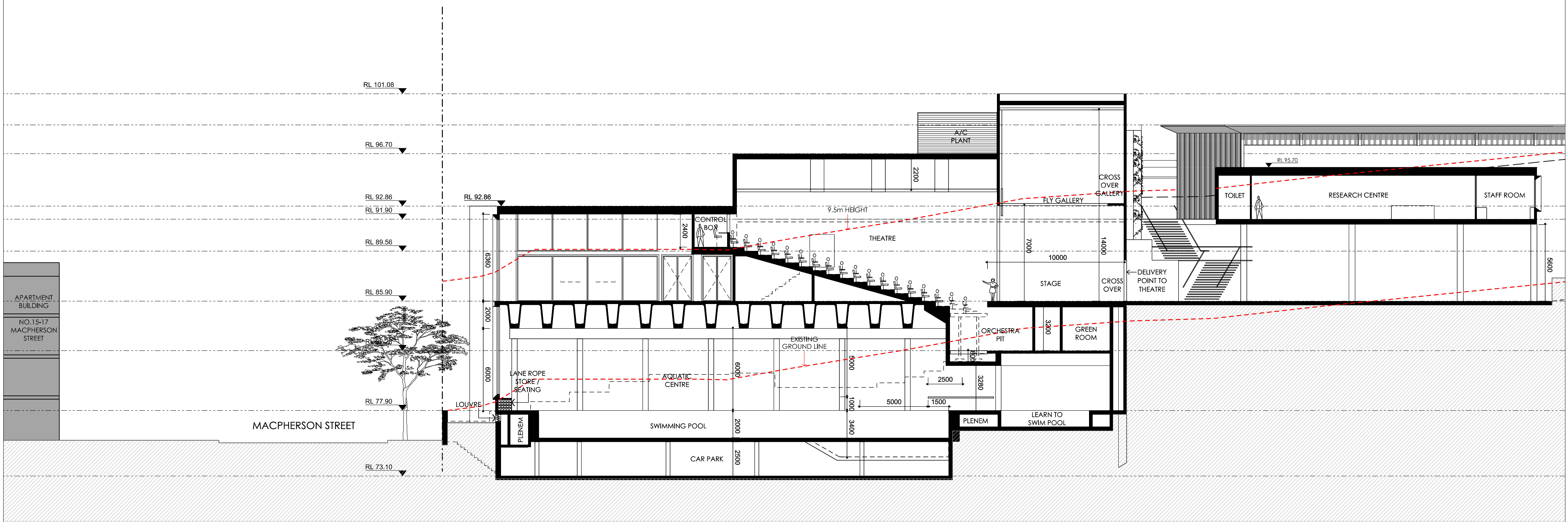
C SECTION C  
1:200

A		D.A. ISSUE	03.07.14	Client	ST. CATHERINE'S SCHOOL 26 Albion Street Waverley NSW 2024	Architect	PD MAYOH PTY LTD ABN 1678009606 Peter Mayoh, Regd. Architect No 3788 Jo Simmons, Regd. Architect No 8227 80 Strathallen Avenue, Northbridge NSW 2063 P : (02) 9958 0488 llynn.b@pdmayoh.com.au www.mayoharchitects.com.au	Project	Part 2: RPAC Address 26 Albion Street Waverley NSW 2024	Drawing Title	SECTIONS A, B & C	Scale: 1:200 @ A1 Job No: 1212	
Issue		Amendment Description		Date		Checked: PDM,JS Drawn: SS		Dwg No. A.160		Issue A			

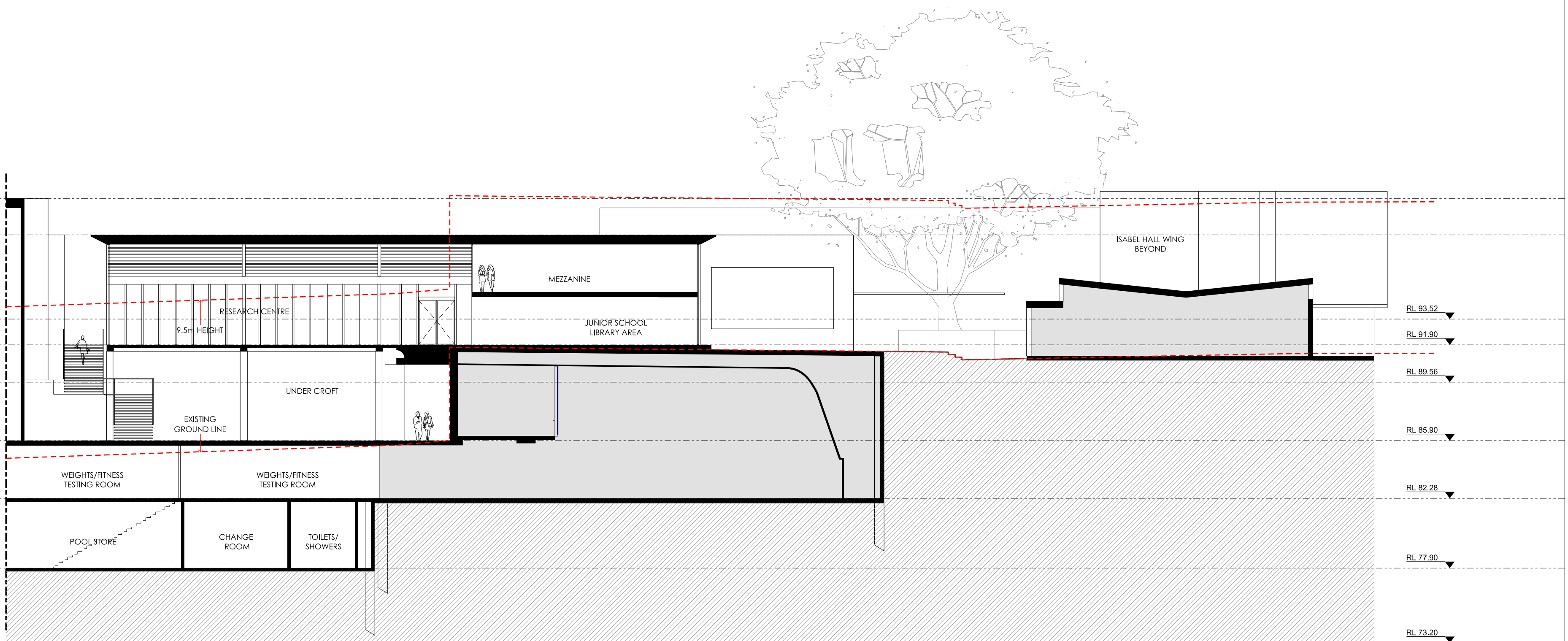




D SECTION D  
- 1:200



E SECTION E  
- 1:200



F SECTION F  
- 1:200

A		D.A. ISSUE	03.07.14	Client	ST. CATHERINE'S SCHOOL 26 Albion Street Waverley NSW 2024	Architect	PD MAYOH PTY LTD ABN 16766096806 Peter Mayoh, Regd. Architect No 3788 Jo Simmons, Regd. Architect No 8227 80 Staphallen Avenue, Northbridge NSW 2063 P : (02) 9958 0488 llynn.b@pdmayoh.com.au www.mayoharchitects.com.au	Project	Part 2: RPAC Address 26 Albion Street Waverley NSW 2024	Drawing Title	SECTIONS D, E & F	Scale: 1:200 @ A1	Job No: 1212
Issue		Amendment Description	Date									Checked: PDM,JS	Drawn: SS
												Dwg No.	Issue
												A.161	A





		Client		Architect		Project		Drawing Title		Scale: N/A		Job No: 1212	
		ST. CATHERINE'S SCHOOL 26 Albion Street Waverley NSW 2024		 PD MAYOH PTY LTD ABN 16788096806 Peter Mayoh, Regd. Architect No 3788 Jo Simmons, Regd. Architect No 9227 60 Strathallen Avenue, Northbridge NSW 2063 P: (02) 9955 0488 lynnie.b@pdmayoh.com.au www.mayoharchitects.com.au		Part 2: RPAC Address 26 Albion Street Waverley NSW 2024		PHOTOMONTAGES				Checked: PDM,JS Drawn: SS	
A		D.A. ISSUE		03.07.14						Dwg No.		Issue	
Issue		Amendment Description		Date						A.800		A	