

Sutton Forest Quarries Pty Ltd

ABN 66 158 999 994



Aboriginal Cultural Heritage Assessment

Specialist Consultant Studies Compendium

Volume 2, Part 7

Prepared by

**Landskape
Natural and Cultural
Heritage Management**

March 2018

This page has intentionally been left blank

Sutton Forest Quarries Pty Ltd

ABN 66 158 999 994

Aboriginal Cultural Heritage Assessment

Prepared for: R.W. Corkery & Co. Pty Limited
1st Floor, 12 Dangar Road
PO Box 239
BROOKLYN NSW 2083

Tel: (02) 9985 8511
Email: brooklyn@rwcorkery.com

On behalf of: Sutton Forest Quarries Pty Ltd
PO Box 2499
BONDI JUNCTION NSW 1355

Tel: (02) 9387 5900
Fax: (02) 9386 5249
Email: finance@tulla.com.au

Prepared by: Landskape Natural and Cultural Heritage Management
PO Box 1068
CARLTON VIC 3053

Tel: 0408 006 690
Email: landskape@telstra.com

March 2018

This Copyright is included for the protection of this document

COPYRIGHT

© Landskape Natural and Cultural Heritage Management 2018
and
© Sutton Forest Quarries Pty Ltd 2018

All intellectual property and copyright reserved.

Apart from any fair dealing for the purpose of private study, research, criticism or review, as permitted under the Copyright Act, 1968, no part of this report may be reproduced, transmitted, stored in a retrieval system or adapted in any form or by any means (electronic, mechanical, photocopying, recording or otherwise) without written permission. Enquiries should be addressed to Transport and Urban Planning Pty Ltd.

Sutton Forest Sand Quarry

Aboriginal Cultural Heritage Assessment



Report to Sutton Forest Quarries Pty Ltd
4 March 2018

Landscape

a division of ML Copper Pty Ltd
ABN 48 107 932 918

PO Box 1068 Carlton 3053

e-mail: landscape@telstra.com

tel: 0408 006 690

This page has intentionally been left blank

Sutton Forest Quarries Pty Ltd

Sutton Forest Sand Quarry

Aboriginal Cultural Heritage Assessment



Natural and Cultural Heritage Management

a division of M.L. Cupper Pty Ltd

ABN: 48 107 932 918

Author: Dr Matt Cupper

Date: 4 March 2018

PO Box 1068
CARLTON VIC 3053
e-mail: landscape@telstra.com
tel: 0408 006 690

This page has been intentionally left blank

CONTENTS

EXECUTIVE SUMMARY	7-13
1 INTRODUCTION	7-1
1.1 The Applicant	7-1
1.2 The Site and Study Area	7-1
1.3 Aim and Objectives of the Assessment.....	7-1
1.4 Structure of this Report	7-3
2 INVESTIGATORS.....	7-4
3 DEVELOPMENT PROPOSAL	7-4
4 ABORIGINAL SOCIAL AND CULTURAL INFORMATION	7-10
4.1 Introduction	7-10
4.2 Aboriginal Community Participation.....	7-10
4.2.1 Identification of Aboriginal Community Groups and Individuals.....	7-10
4.2.2 Presentation of Information about the Proposal.....	7-11
4.2.3 Aboriginal Involvement during the Field Assessment	7-11
4.2.4 Aboriginal Involvement following the Field Assessment	7-12
4.3 Aboriginal Community Information about Cultural Significance.....	7-12
5 ENVIRONMENTAL CONTEXT	7-13
5.1 Introduction	7-13
5.2 Geology	7-13
5.3 Landforms and Soils	7-13
5.4 Hydrology and Climate.....	7-14
5.5 Vegetation.....	7-15
6 ABORIGINAL CULTURAL HERITAGE CONTEXT	7-16
6.1 Ethno-Historic Context.....	7-16
6.2 Prehistoric Context	7-17
6.3 Types of Aboriginal Cultural Heritage Sites in the Region	7-18
6.3.1 Stone Artefact Scatters	7-18
6.3.2 Hearths.....	7-18
6.3.3 Freshwater Shell Middens.....	7-18
6.3.4 Earth Mounds.....	7-19
6.3.5 Rock shelter Sites	7-19
6.3.6 Rock Art Sites	7-19
6.3.7 Quarry Sites.....	7-19

6.3.8	Axe-Grinding Grooves	7-19
6.3.9	Modified Trees	7-19
6.3.10	Stone Arrangements, Ceremonial Rings and Ceremony and Dreaming Sites.....	7-20
6.3.11	Burials.....	7-20
6.4	Previous Aboriginal Cultural Heritage Investigations	7-20
6.5	Previously Recorded Aboriginal Cultural Heritage Sites within the Site.....	7-22
7	CULTURAL HERITAGE FIELD INVESTIGATION.....	7-24
7.1	Cultural Heritage Site Predictive Model.....	7-24
7.2	Field Methodology	7-25
7.2.1	Personnel.....	7-25
7.2.2	Survey Methods	7-26
7.3	Cultural Heritage Site Definition and Recording	7-27
7.4	Survey Coverage Data	7-28
7.4.1	Conditions of Visibility.....	7-28
7.4.2	Coverage Analysis.....	7-29
8	RESULTS	7-31
8.1	AHIMS Site Number 52-4-0315 (SFQ AS1)	7-34
8.2	AHIMS Site Number 52-4-0316 (SFQ AS2)	7-35
8.3	AHIMS Site Number 52-4-0317 (SFQ AS3)	7-35
8.4	AHIMS Site Number 52-4-0318 (SFQ AS4)	7-36
8.5	AHIMS Site Number 52-4-0319 (SFQ AS5)	7-36
8.6	AHIMS Site Number 52-4-0320 (SFQ AS6)	7-37
8.7	AHIMS Site Number 52-4-0321 (SFQ AS7)	7-38
8.8	AHIMS Site Number 52-4-0322 (SFQ AS8)	7-38
8.9	AHIMS Site Number 52-4-0323 (SFQ SH1)	7-39
8.10	Survey Results Summary	7-39
9	DISCUSSION.....	7-40
9.1	Effectiveness Of The SurveyS	7-40
9.2	Aboriginal Cultural Landscape.....	7-40
9.2.1	Summary of the Archaeological Record	7-40
9.2.2	Aboriginal Settlement Patterns.....	7-41
9.2.3	Aboriginal Subsistence Strategies	7-41

10	ABORIGINAL CULTURAL HERITAGE VALUES.....	7-43
10.1	Background	7-43
10.2	Assessment of Aboriginal Cultural Heritage Significance	7-44
10.3	Assessment of Scientific Significance.....	7-45
10.3.1	Site Integrity.....	7-45
10.3.2	Site Structure	7-46
10.3.3	Site Contents.....	7-46
10.3.4	Site Representativeness and Rarity	7-46
10.3.5	Educational Value	7-47
10.4	Aesthetic Significance	7-47
10.5	Historic Significance	7-47
10.6	Summary of Archaeological Significance	7-48
11	IMPACT ASSESSMENT	7-49
11.1	Potential Direct Impacts	7-49
11.2	Potential Indirect Impacts.....	7-49
11.3	Cultural Heritage Potentially Impacted by the Proposal	7-50
11.4	Potential For Previously Unidentified Aboriginal Cultural Heritage To Occur In The Study Area.....	7-50
11.5	Potential Cumulative Impacts of the Proposal	7-51
11.6	Flexibility of the Design of the Proposal	7-51
12	MANAGEMENT STRATEGIES FOR CULTURAL HERITAGE	7-52
12.1	Introduction	7-52
12.2	Management of Cultural Heritage Within the Disturbance Areas	7-52
12.3	General Recommendations	7-53
12.3.1	Introduction	7-53
12.3.2	Aboriginal Cultural Heritage Management Plan	7-53
12.3.3	Role of the Local Aboriginal Community	7-53
12.3.4	Site Management and Cultural Awareness Training.....	7-54
12.4	Summary Recommendations.....	7-54
13	REFERENCES	7-55
	APPENDICES.....	7-59

Figures

Figure 1	Locality Plan.....	7-2
Figure 2	Indicative Site Layout.....	7-5
Figure 3	Survey Units at the Study Area.....	7-7
Figure 4	Heritage Sites.....	7-32

Plates

Plate 1:	Cleared slopes in the proposed alignment of the proposed Quarry Access Road.....	7-14
Plate 2:	Cleared slopes in the proposed processing and stockpiling area	7-14
Plate 3:	Isolated paddock trees in the proposed processing and stockpiling areas.....	7-14
Plate 4:	Regrowth woodland in the proposed extraction area	7-14
Plate 5:	Survey team members inspecting the Site.....	7-26
Plate 6:	Survey team members inspecting the Site.....	7-26
Plate 7:	Example of surface exposure at the Site	7-29
Plate 8:	Example of surface exposure at the Site	7-29
Plate 9:	Example of surface exposure at the Site	7-29
Plate 10:	Example of surface exposure at the Site	7-29
Plate 11:	AHIMS site number 52-4-0318.....	7-33
Plate 12:	AHIMS site number 52-4-0322.....	7-33
Plate 13:	AHIMS site number 52-4-0321.....	7-33
Plate 14:	AHIMS site number 52-4-0315.....	7-33
Plate 15:	AHIMS site number 52-4-0323.....	7-33
Plate 16:	AHIMS site number 52-4-0323.....	7-33
Plate 17:	AHIMS site number 52-4-0323.....	7-34
Plate 18:	AHIMS site number 52-4-0323.....	7-34
Plate 19:	AHIMS site number 52-4-0323.....	7-34
Plate 20:	AHIMS site number 52-4-0323.....	7-34

Tables

Table 1:	Notified Organisations and Date of Notification	7-10
Table 2:	Registered Aboriginal Parties.....	7-11
Table 3:	Registered Aboriginal Parties Who Participated in the Field Surveys	7-11
Table 4:	Summary of Sites from AHIMS Database Search – within the approximately 10km of the Site.....	7-23
Table 5:	Visibility Conditions at the Site.....	7-27
Table 6:	Coverage of the Study Area.....	7-30
Table 7:	Aboriginal cultural heritage places within the Site.....	7-31
Table 8:	Characteristics of artefacts identified at 52-4-0315	7-35
Table 9:	Characteristics of artefacts identified at 52-4-0316.....	7-35
Table 10:	Characteristics of artefacts identified at AHIMS site number 52-4-0317.....	7-36
Table 11:	Characteristics of artefacts identified at AHIMS site number 52-4-0318.....	7-36
Table 12:	Characteristics of artefacts identified at 52-4-0319.....	7-37
Table 13:	Characteristics of artefacts identified at AHIMS site number 52-4-0320.....	7-37
Table 14:	Characteristics of artefacts identified at AHIMS site number 52-4-0321.....	7-38
Table 15:	Characteristics of artefacts identified at AHIMS site number 52-4-0322.....	7-38
Table 16:	Characteristics of artefacts identified at AHIMS site number 52-4-0323.....	7-39
Table 17:	Significance Ratings for Recorded Sites.....	7-48
Table 18:	Impacts on Recorded Sites	7-50

Appendices

Appendix 1: Glossary 7-61

Appendix 2: Consultation Log 7-63

Appendix 3: Correspondence to Aboriginal Community Stakeholders..... 7-69

Appendix 4: Correspondence from Aboriginal Community Stakeholders 7-77

Appendix 5: AHIMS Register Search..... 7-85

Appendix 6: AHIMS Cultural Heritage Site Recording Forms 7-97

This page has been intentionally left blank

EXECUTIVE SUMMARY

Sutton Forest Quarries Pty Ltd (“the Applicant”) is seeking a Development Consent under Part 4, Division 4.1 of the New South Wales (NSW) *Environmental Planning and Assessment Act* 1979 for the Sutton Forest Sand Quarry (the Proposal).

The Site for the proposed quarry is located near Sutton Forest, approximately 20 km southwest of Moss Vale in the Southern Highlands of southeastern NSW. The Proposal would involve the development of a sand quarry and the construction of a new 1.4km-long private access road to a new interchange on the Hume Highway, immediately east of the proposed quarry.

The Applicant commissioned Landscape to undertake an Aboriginal Cultural Heritage Assessment of the Proposal. This report presents an assessment of the Aboriginal cultural heritage related issues for the Proposal in accordance with the general requirements of the *Aboriginal Cultural Heritage Consultation Requirements for Proponents 2010 (Part 6 National Parks and Wildlife Act 1974)* (DECCW 2010a), *Code of Practice for Archaeological Investigation of Aboriginal Objects in New South Wales* (DECCW 2010b), *Guide to investigating, assessing and reporting on Aboriginal cultural heritage in NSW* (OEH, 2011), *Draft Guidelines for Aboriginal Cultural Impact Assessment and Community Consultation* (DEC 2005a), The Australia International Council on Monuments and Sites (ICOMOS) Burra Charter (Australia ICOMOS 1999), NSW National Parks and Wildlife Service *Aboriginal Cultural Heritage: Standards and Guidelines Kit* (NPWS 1997), the Australian Heritage Commission *Ask First; A Guide to Respecting Indigenous Heritage Places and Values* (AHC 2002) and NSW Minerals Council *NSW Minerals Industry Due Diligence Code of Practice for the Protection of Aboriginal Objects* (NSW Minerals Council 2010).

The specific objectives of the cultural heritage assessment were to:

- Consult the local Aboriginal community to identify any concerns they may have (consultation with the Aboriginal community followed *Aboriginal Cultural Heritage Community Consultation Requirements for Proponents* [DECCW 2010a]).
- Conduct a desktop assessment to delineate areas of known and predicted cultural heritage within the local area.
- Undertake a stratified archaeological survey of known and predicted cultural heritage identified in the desktop assessment with representatives of the local Aboriginal community.
- Record any cultural heritage sites within the local area and assess their significance.
- Identify the nature and extent of potential impacts of the Proposal on cultural heritage.
- Devise options in consultation with the community to avoid or mitigate potential impacts of the development on cultural heritage places and items.

The survey for the Proposal encountered nine Aboriginal cultural heritage sites in the vicinity of the Site comprising eight stone artefact scatters and a rock shelter site with painted and engraved rock art and stone artefacts.

Two of the stone artefact scatters are located wholly within the proposed Extraction Area. Two of the stone artefact scatters are located partially within the alignment of the access road to the

proposed Fines Storage Area 1. Two originally planned routes of the Quarry Access Road have been realigned to avoid harm to six stone artefact scatter sites.

The Aboriginal cultural heritage sites that would potentially be impacted by the Proposal are all small, low-density scatters of stone artefacts. This assessment has concluded that these sites are not of high archaeological significance. Moreover, the Quarry and ancillary infrastructure disturbance areas are located in areas where impacts on significant cultural heritage values will be avoided.

Based on the results of this cultural heritage investigation and consultation with representatives of the local Aboriginal community the following is recommended:

- The Applicant arrange to salvage all visible Aboriginal artefacts at the two Aboriginal cultural heritage sites located within the proposed Extraction Area and those artefacts at the two Aboriginal cultural heritage sites within the alignment of access road to the proposed Fines Storage Area 1. A suitably qualified archaeologist and representatives of the local Aboriginal community should be engaged to record and collect the Aboriginal objects. These items should be properly curated and stored in a “Keeping Place” at the Illawarra Local Aboriginal Land Council office. Following the completion of quarrying, artefacts should be replaced within rehabilitated areas in consultation with local Aboriginal groups and the NSW Office of Environment and Heritage.
- In the unlikely event that human skeletal remains are encountered during the course of activities associated with the Proposal, all work in that area must cease. Remains must not be handled or otherwise disturbed except to prevent further disturbance. If the remains are thought to be less than 100 years old, the Police or the State Coroner’s Office (tel: 02 9552 4066) must be notified. If there is reason to suspect that the skeletal remains are more than 100 years old and Aboriginal, the Applicant should contact the NSW Office of Environment and Heritage’s Environmental Line (tel: 131 555) for advice. In the unlikely event that an Aboriginal burial is encountered, strategies for its management would need to be developed with the involvement of the local Aboriginal community.
- The Applicant should coordinate and implement these proposed management strategies by integrating them into a single programme and document in the form of an Aboriginal Cultural Heritage Management Plan (ACHMP). The ACHMP should remain active for the life of the Proposal and define the tasks, scope and conduct of all Aboriginal cultural heritage management activities. The ACHMP should be developed in consultation with the local Aboriginal community.
- The Applicant should provide training to all on-site personnel regarding the ACHMP strategies relevant to their employment tasks.
- The Applicant should continue to involve the registered Aboriginal parties and any other relevant Aboriginal community groups or members in matters pertaining to the Proposal. In particular, the recording, collection, curation, storage and replacement of Aboriginal objects should occur with the invited participation of local Aboriginal community representatives.

1 INTRODUCTION

1.1 THE APPLICANT

Sutton Forest Quarries Pty Ltd (“the Applicant”) is seeking Development Consent under Part 4, Division 4.1 of the New South Wales (NSW) *Environmental Planning and Assessment Act* 1979 (EP&A Act) for the Sutton Forest Sand Quarry (the Proposal).

1.2 THE SITE AND STUDY AREA

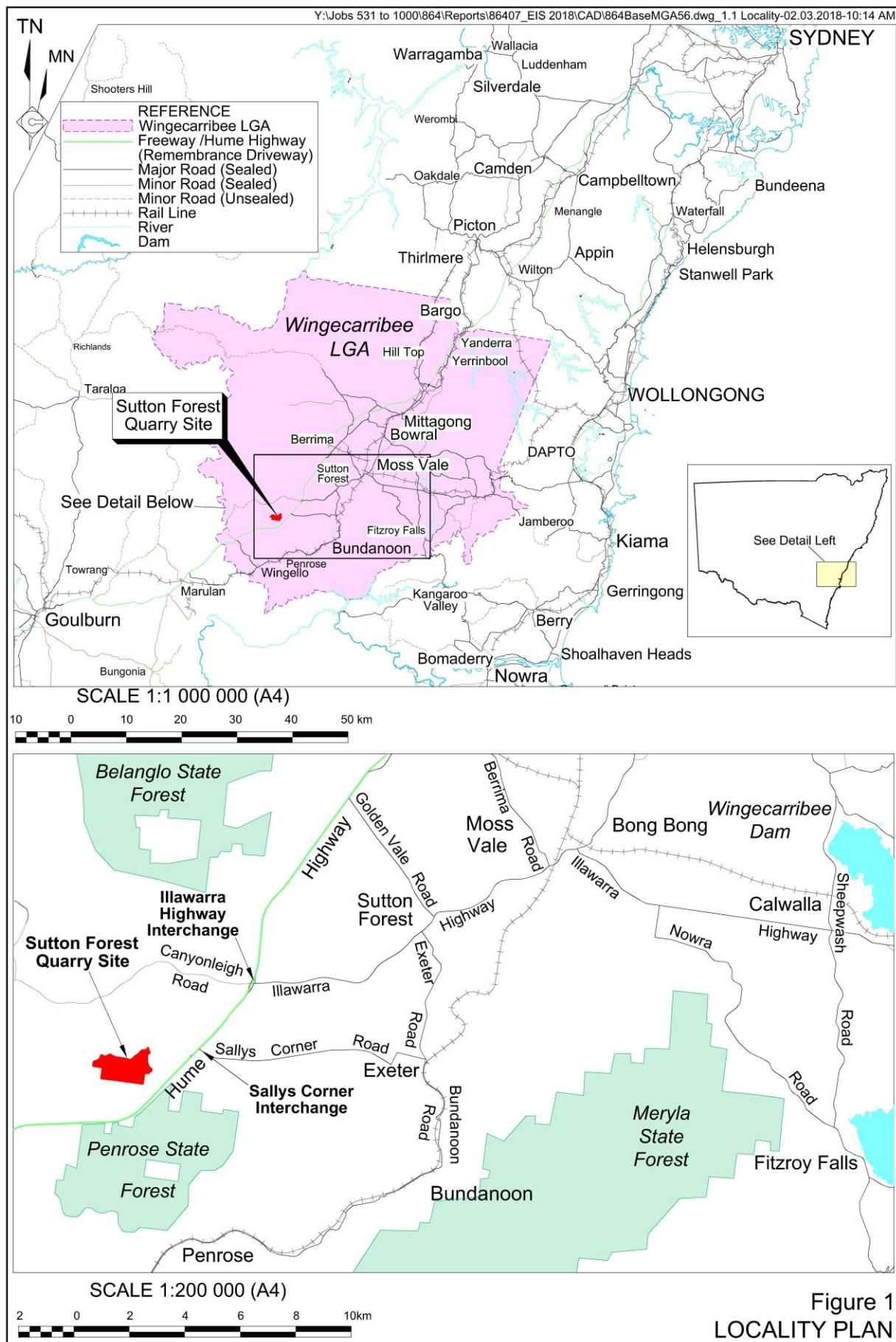
The Site is located near Sutton Forest, approximately 20 km southwest of Moss Vale in the Southern Highlands of southeastern NSW. The Proposal would involve the development of a sand extraction quarry and the construction of a new 1.4km-long private access road to a new interchange on the Hume Highway, immediately east of the proposed quarry (**Figure 1**). For the purposes of this report, the Study Area generally coincides with the proposed areas of disturbance within the Site, which incorporates the Quarry Operations Area, i.e. the area in which all extraction, processing and related activities would be undertaken. Access between the Quarry Operations Area and the Quarry Interchange on Hume Highway would be via a 1.4km long Quarry Access Road. The area actually surveyed extended beyond the proposed area of disturbance.

1.3 AIM AND OBJECTIVES OF THE ASSESSMENT

The objective of this assessment is to provide the Applicant with an Aboriginal Cultural Heritage Assessment (ACHA) for inclusion in an Environmental Impact Statement (EIS) in support of an application under Part 4, Division 4.1 of the EP&A Act. This investigation involves a description of the context of the Site and surrounds, identification of heritage places and cultural values within the Site, an assessment of the potential impacts to Aboriginal heritage as a result of the Proposal, and development of recommendations to minimise, manage and mitigate these potential impacts.

This assessment has been undertaken in accordance with the relevant requirements of the various advisory documents and guidelines. These guidelines and documents include:

- *Aboriginal Cultural Heritage Consultation Requirements for Proponents 2010 (Part 6 National Parks and Wildlife Act 1974)* (NSW Department of Environment, Climate Change and Water [DECCW] 2010a).
- *Due Diligence Code of Practice for Archaeological Investigation of Aboriginal Objects in New South Wales* (DECCW 2010b).
- *Guide to investigating, assessing and reporting on Aboriginal cultural heritage in NSW* (NSW Office of Environment and Heritage [OEH] 2011)
- *Draft Guidelines for Aboriginal Cultural Impact Assessment and Community Consultation* (NSW Department of Environment and Conservation 2005a).
- The Australia International Council on Monuments and Sites (ICOMOS) Burra Charter (Australia ICOMOS 1999).



- *Aboriginal Cultural Heritage: Standards and Guidelines Kit* (NSW National Parks and Wildlife Service [NPWS] 1997).
- *Ask First; A Guide to Respecting Indigenous Heritage Places and Values* (Australian Heritage Commission 2002).
- *NSW Minerals Industry Due Diligence Code of Practice for the Protection of Aboriginal Objects* (NSW Minerals Council 2010).

1.4 STRUCTURE OF THIS REPORT

This report has been prepared in consideration of the requirements of the *Code of Practice for Archaeological Investigation of Aboriginal Objects in New South Wales* (DECCW, 2010b) and as such includes the following specific information.

- Section 1: Outlines the Site for the Proposal and the objectives and structure of this report.
- Section 2: Lists the investigators and contributors involved with this report.
- Section 3: Provides a detailed description of the development proposal.
- Section 4: Details the consultation and partnership with indigenous communities.
- Section 5: Outlines the landscape context and includes descriptions of land use history, climate, geology and vegetation within the locality of the Site.
- Section 6: Provides background information relevant to previous archaeological works including relevant ethno history, the regional archaeological context and previous predictive models for the locality.
- Section 7: Describes predictions for the Site and documents the archaeological survey and data collection, and includes information regarding the method of the survey and site recording and a description of the areas surveyed.
- Section 8: Lists the results of the survey.
- Section 9: Provides a discussion and analysis of these results.
- Section 10: Assesses the cultural heritage and archaeological significance of the Site.
- Section 11: Assesses the impact of the Proposal on Aboriginal heritage.
- Section 12: Lists the management, mitigation measures and recommendations.
- Section 13: Lists the references cited in this report.

A glossary of commonly used terms in the report is provided in **Appendix 1**.

2 INVESTIGATORS

Landskape was commissioned by R.W. Corkery & Co. Pty Limited on behalf of the Applicant in July 2013 to complete the ACHA for the Proposal and to prepare this report. Prior to July 2013, Artefact Heritage had coordinated and undertaken the initial desktop review, Aboriginal stakeholder consultation and surveys of the Site, including involvement by representatives of the registered Aboriginal parties. The findings of the Artefact Heritage desktop review, surveys and consultation were considered and incorporated in the ACHA undertaken by Landskape.

Dr Matt Cupper, a qualified archaeologist and geoscientist with 19 years' experience as a cultural heritage advisor, was Landskape's project archaeologist. Ms Jaime Swift, with a MA Honours degree in Archaeology and Anthropology, was assistant archaeologist.

Artefact Heritage's project archaeologists were Dr Sandra Wallace and Messrs. Josh Symons and Jack Hinde.

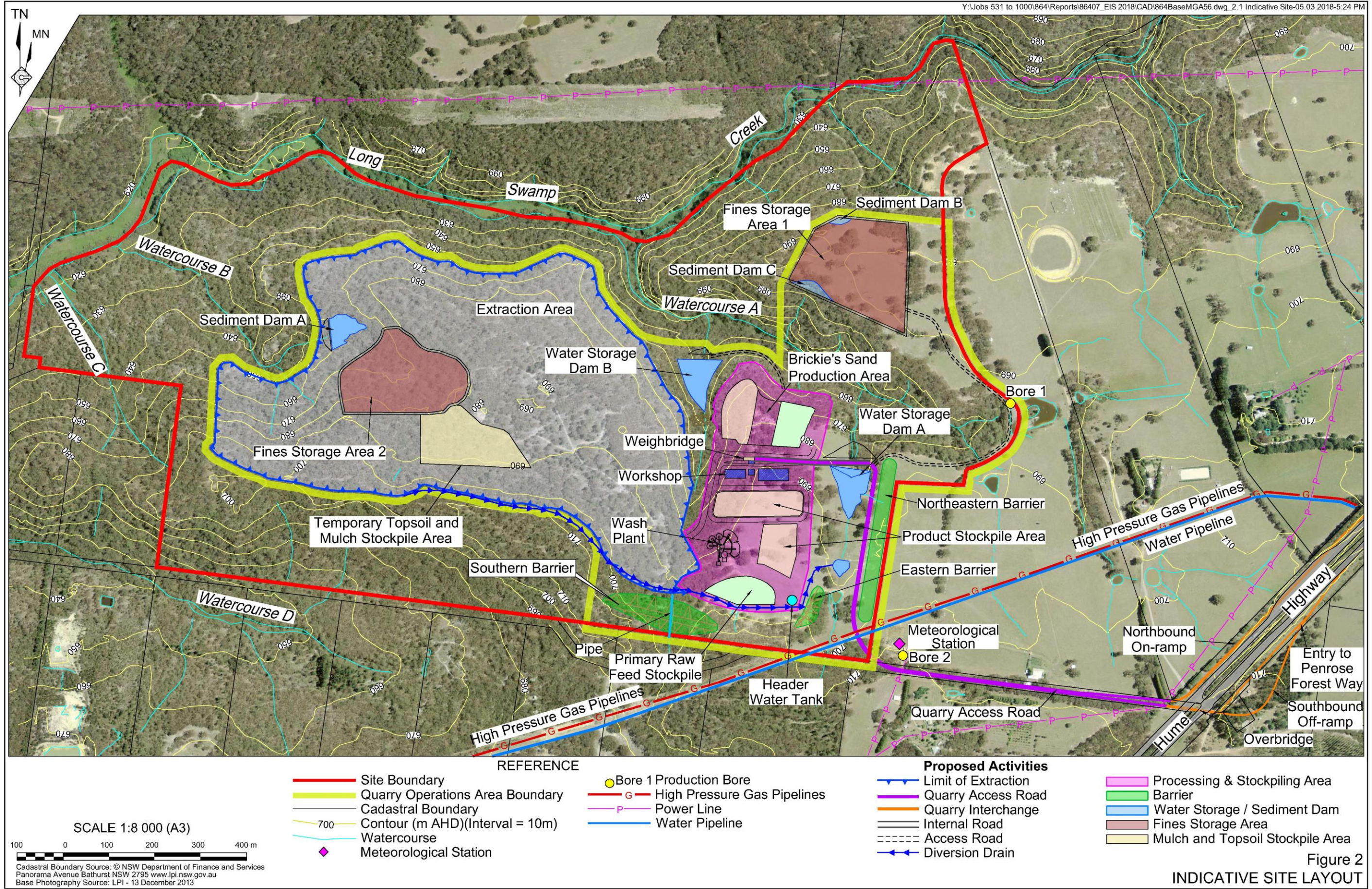
3 DEVELOPMENT PROPOSAL

The proposed development will involve an application under Part 4, Division 4.1 of the EP&A Act.

A detailed description of the Proposal is provided in Section 2 of the EIS. The layout of the Proposal is shown on **Figures 2 and 3**.

The main activities associated with the development of the Proposal would include:

- development and operation of an Extraction Area within Lot 4 DP253435;
- construction and use of new dams, sediment basins, channels, drains, groundwater bores and other water management infrastructure required to operate the quarry;
- construction and use of laydown areas;
- construction of an approximately 1.4km-long section of Quarry Access Road between the Sutton Forest Sand Quarry and the Quarry Interchange;
- construction of the Quarry Interchange linking the Quarry Access Road and the Hume Highway;
- construction and use of other associated infrastructure, equipment and quarry service facilities.
- use of conventional quarrying equipment to remove up to 1 million tonnes per annum of sand from the planned extraction area (with a total resource of 34 million tonnes);
- placement of fines within external emplacements to the northeast of the planned extraction area and within the extraction area on temporary basis;
- construction and use of on-site wash plant, processing and stockpiling area and handling facilities;
- transportation of sand products by highway trucks via the Quarry Access Road, Quarry Interchange and the Hume Highway; and,
- ongoing monitoring and rehabilitation activities.



This page has intentionally been left blank

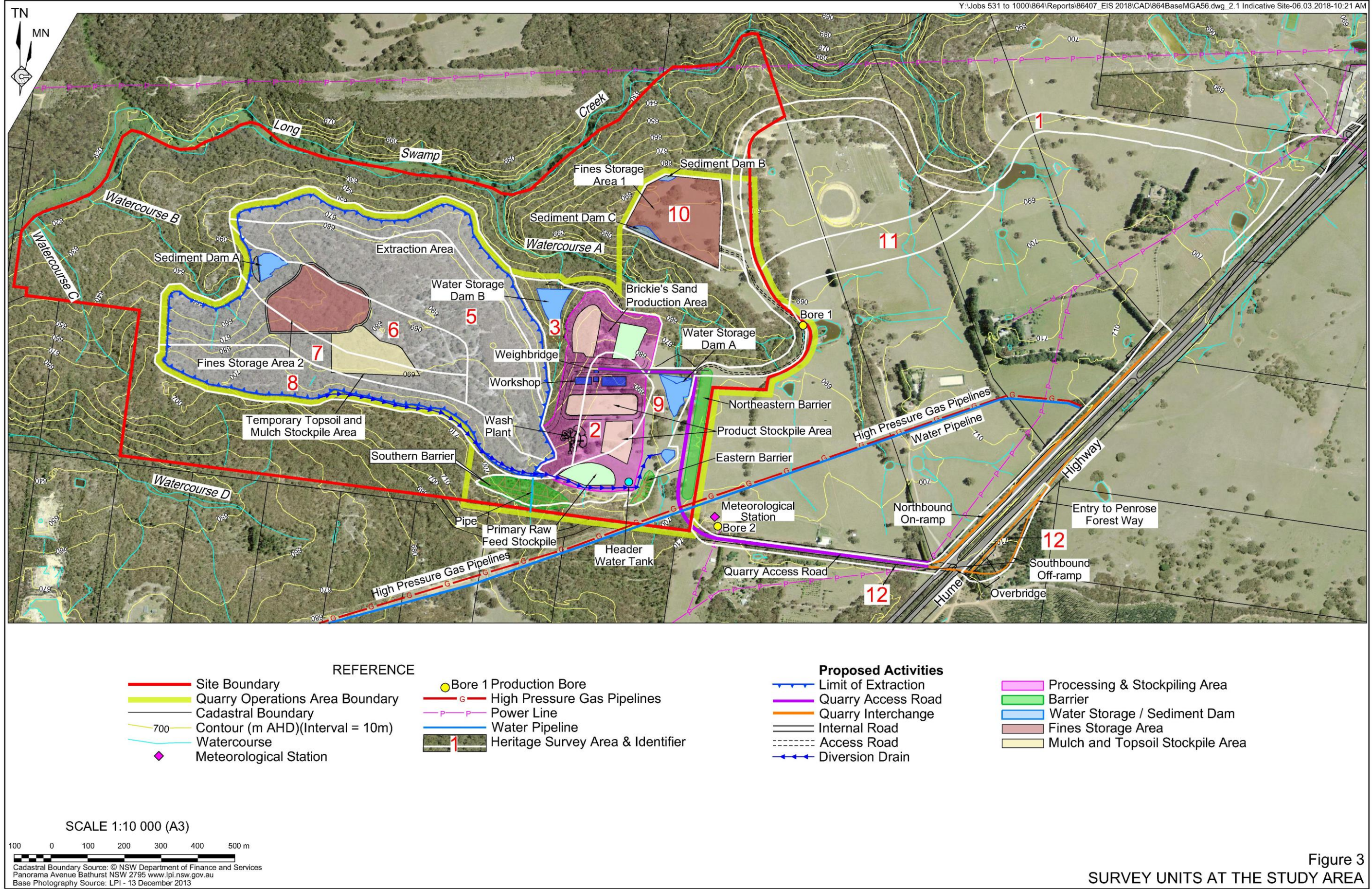


Figure 3
SURVEY UNITS AT THE STUDY AREA

This page has intentionally been left blank

This page has intentionally been left blank

An indicative general arrangement of the Quarry Operations Area, fines and soil emplacements, infrastructure areas and Quarry Access Road is shown on **Figure 2**. The Proposal would result in the disturbance of approximately 65.8 hectares (ha), comprising:

- Extraction Area (47ha);
- processing and stockpiling area (12ha);
- water storage dams (1.2ha);
- Quarry Access Road (3.2ha); and,
- Quarry Interchange (2.4ha).

4 ABORIGINAL SOCIAL AND CULTURAL INFORMATION

4.1 INTRODUCTION

In accordance with the *Aboriginal Cultural Heritage Community Consultation Requirements for Proponents, 2010* (DECCW 2010a), this assessment has involved representatives of the local Aboriginal community and considered their cultural values and concerns.

The following sections describe involvement by the Aboriginal community (via the registered Aboriginal parties) and demonstrate that the input of the affected Aboriginal community has been considered when determining and assessing impacts, developing options, and making final recommendations relevant to Aboriginal cultural heritage outcomes of the Proposal.

4.2 ABORIGINAL COMMUNITY PARTICIPATION

Representatives of the registered Aboriginal parties participated in the social and cultural study and archaeological field surveys, and contributed to devising management protocols to avoid or mitigate disturbance to cultural heritage sites.

Aboriginal community consultation for the ACHA was conducted:

- before the field assessment to detail the Proposal and assess preliminary community views;
- during the field surveys with the Aboriginal team members; and
- after the field surveys to discuss the findings and recommendations for Aboriginal cultural heritage management.

4.2.1 Identification of Aboriginal Community Groups and Individuals

Relevant stakeholders from the Aboriginal community were identified using a process consistent with the *Aboriginal Cultural Heritage Community Consultation Requirements for Proponents* (DECCW 2010a). A summary of the community consultation undertaken for the Proposal is outlined below and in **Appendix 2**. All written correspondence sent to and received from the Aboriginal community is provided in **Appendices 3 and 4**, respectively.

Notification of the Proposal

Artefact Heritage provided written notification to the organisations listed in **Table 1** and asked for the names of any Aboriginal persons or groups who could hold cultural knowledge of, or have a right or interest in Aboriginal objects, places and/or Aboriginal cultural heritage values in the Site or surrounds.

Table 1: Notified Organisations and Date of Notification

Name of Organisation	Written Notification Date
OEH Environmental Protection and Regulation Group	24 September 2012
Illawarra Local Aboriginal Land Council (LALC)	24 September 2012
The Registrar, <i>Aboriginal Land Rights Act 1983</i>	24 September 2012
The National Native Title Tribunal	24 September 2012
Native Title Services Corporation Limited (NTSCORP Limited)	24 September 2012
Wingecarribee Shire Council	24 September 2012
Sydney Catchment Authority	24 September 2012

Artefact Heritage then wrote to the Aboriginal parties identified by the organisations listed in **Table 1**. These parties were all invited to register an interest in the process of community consultation with the Applicant regarding the ACHA for the Proposal. In addition to the written notifications, a notice was placed in the *Southern Highland News* (19 September 2012) seeking registrations from any additional interested Aboriginal parties.

Registered Aboriginal Parties

Aboriginal parties listed in **Table 2** registered their interest in being involved in the consultation process for the Proposal.

Table 2: Registered Aboriginal Parties

Registered Aboriginal Parties	Date of Registration
Bellambi Indigenous Corporation	16 October 2012
Cubbitch Barta Native Title Claimants Aboriginal Corporation	22 October 2012
Illawarra Local Aboriginal Land Council	22 October 2012
Gundungurra Aboriginal Heritage Association Incorporated	22 October 2012
Gundungurra Tribal Council Aboriginal Corporation	22 October 2012
Peter Falk Consulting	19 September 2012

4.2.2 Presentation of Information about the Proposal

The registered Aboriginal parties were provided with information about the Proposal and the proposed cultural heritage assessment process in the form of a Proposed Methodology. The purpose of the proposed methodology was to explain the Proposal and consultation process in detail, define the roles of the registered Aboriginal parties and the Applicant, identify any protocols for obtaining and using sensitive cultural information and to give the registered Aboriginal parties an opportunity to comment on the proposed assessment method and provide any relevant information on the cultural significance of the Site.

4.2.3 Aboriginal Involvement during the Field Assessment

All registered Aboriginal parties were invited to express an interest in participating in the field surveys. Due to the number of registered groups that expressed an interest in being involved in the field surveys, a roster system was devised. Representatives from the registered Aboriginal parties listed in **Table 3** participated in the field surveys.

Table 3: Registered Aboriginal Parties Who Participated in the Field Surveys

Registered Aboriginal Parties	Representative¹
Cubbitch Barta Native Title Claimants Aboriginal Corporation	Glenda Chalker, Kirsty-Lee Chalker
Gundungurra Aboriginal Heritage Association Incorporated	Chris Hall
Illawarra Local Aboriginal Land Council	Neville Maher, Pamela Glover, Steven Henry
Peter Falk Consulting	Peter Falk, Duncan Falk

¹ All registered Aboriginal parties were invited to send one representative on each of their rostered days. Those parties with two or more representatives listed sent different representatives to attend on different days.

4.2.4 Aboriginal Involvement following the Field Assessment

Input to this Aboriginal cultural heritage report from all registered Aboriginal parties was sought during the documentation phase of the assessment. Draft copies of this cultural heritage report were provided to the registered Aboriginal parties for comment and any queries or comments were addressed.

Specific aspects raised by registered Aboriginal parties and how they have been addressed in this assessment are detailed as follows:

- Peter Falk of Peter Falk Consulting emphasised the scientific and cultural significance of Aboriginal rock shelter AHIMS site number 52-4-0323 near the Site. He specifically requested that no potentially detrimental impacts occur at the rock shelter, in particular requesting no earthworks occur within 100 m of the feature.

This concern has been addressed in the management requirements (see Section 11.3) detailed in this Aboriginal cultural heritage assessment by prohibiting any earthworks within at least 100 m of the rock shelter and monitoring all activities such that there will be no potentially detrimental impacts on the feature.

- Kim Moran of Bellambi Indigenous Corporation and Peter Falk of Peter Falk Consulting requested that registered Aboriginal parties be involved in any future salvage of Aboriginal objects at the Site. This request has been addressed in the management requirements (see Section 12.3.3) by undertaking that the recording, collection, curation, storage and replacement of salvaged Aboriginal objects would occur with the invited participation of local Aboriginal community representatives.
- Glenda Chalker of Cubbitch Barta Native Title Claimants Aboriginal Corporation requested that subsurface excavations occur at the salvaged sites to test for stratified archaeological deposits.

However, the archaeological survey concludes that intact, buried land surfaces (with potential for *in situ* subsurface Aboriginal cultural heritage) are absent from the study area. Where intact, the topsoil is the eroded remnant of the original soil profile, not a depositional unit that might contain buried land surfaces. Erosion of the soil has been exacerbated by land surface disturbance since European settlement and any Aboriginal cultural heritage left on the surface or buried by past pedogenic (soil-forming) processes is likely to be exposed or in the shallow topsoil and subsoil.

Additionally, any knowledge that may be gained by excavation is likely to have limited scientific value.

Written correspondence received from the Aboriginal community is provided in **Appendix 4**.

4.3 ABORIGINAL COMMUNITY INFORMATION ABOUT CULTURAL SIGNIFICANCE

During the field surveys, the registered Aboriginal parties were asked to contribute their knowledge on the Site and the identified cultural heritage. This information contributed to the assessment of the cultural heritage significance of the Site and is discussed further in Section 10.

5 ENVIRONMENTAL CONTEXT

5.1 INTRODUCTION

The *Code of Practice for Archaeological Investigation of Aboriginal Objects in NSW* (DECCW 2010b) requires a review of the environmental context to assist in the determination or prediction of the potential of a landscape to have accumulated or preserved objects, the ways Aboriginal people may have used the landscape in the past, with regard to identifiable resources or focal points for activities, and the likely distribution of the material traces of Aboriginal land use based on these factors.

Detailing the landscape context is an integral procedure in modelling potential past Aboriginal land use practices and/or predicting site distribution patterns. The natural environment of an area influences the availability of local resources such as food and raw materials for artefacts, rock platforms for engravings and axe sharpening, and rock outcrops that may provide shelter. The landscape also provides the sediments that may bury objects and archaeological features, as well as the erosive processes that might expose or disperse them.

Geomorphic (land formative) processes may impact upon the type and frequency of archaeological remains. Past climate may also influence the location and types of resources available, which in turn shapes settlement and mobility patterns of past Aboriginal groups in the area. The location of different site-types (such as middens, stone artefact scatters, axe-grinding grooves, petroglyphs [engravings], etc.) are strongly influenced by factors such as these along with a range of other associated features, which are specific to different land systems and bedrock geology.

5.2 GEOLOGY

The Site is located in the Southern Highlands of southeastern NSW (**Figure 1**). The region forms part of the Sydney Basin, which extends across the eastern fringe of Australia.

Sand of the Hawkesbury Sandstone formation was deposited in fluvio-deltaic environments across the Site during the middle Triassic (247-242 million years ago).

5.3 LANDFORMS AND SOILS

The Site is located in a gently undulating terrain of rolling hills and footslopes, which are dissected by headwater streams of Long Swamp Creek, a tributary of Wollondilly River (**Plates 1-4**). Elevations range from 650 metres (m) above the Australian Height Datum (AHD) near where the proposed Quarry Access Road would meet the Hume Highway to around 710 m AHD at the southwestern extent of the proposed Quarry Operations Area. The surface of the Site comprises sandstone outcrops and sandy regolith, with a thin (<100 mm) “yellow earth” topsoil and subsoil overlying the weathered parent material or saprolite of Hawkesbury Sandstone.



Plate 1: Cleared slopes in the proposed alignment of the proposed Quarry Access Road



Plate 2: Cleared slopes in the proposed Processing and Stockpiling Area



Plate 3: Isolated paddock trees in the proposed Processing and Stockpiling Area



Plate 4: Regrowth woodland in the proposed Extraction Area

The bedrock beneath the Site was deposited during the middle Triassic and landforms have typically either been stable or degrading since this time. Buried land surfaces (with potential for *in situ* subsurface Aboriginal cultural heritage) are largely absent from the Study Area. Where intact, the topsoil is the eroded remnant of the original soil profile, not a depositional unit that might contain buried land surfaces. Erosion of the soil has been exacerbated by land surface disturbance since European settlement, included tree clearing, land levelling, ploughed cultivation, previous quarrying and construction of dams, tracks and fences and any Aboriginal cultural heritage left on the surface or buried by past pedogenic (soil-forming) processes is likely to be exposed or in the shallow topsoil and subsoil.

5.4 HYDROLOGY AND CLIMATE

The climate of the Site is dry subhumid, receiving approximately 902 millimetres of rainfall per annum (SEEC 2018). The Site is located within the Hawkesbury-Nepean Catchment, with Long Swamp Creek, a tributary of the Wollondilly River abutting the northern extent of the Site but outside the proposed disturbance area for the Quarry Operations Area (**Figure 2**). The

Wollondilly River generally flows in a northeasterly direction from its headwaters in the Great Dividing Range and ultimately into the Warragamba River (now artificially dammed at Lake Burragorang).

5.5 VEGETATION

Overall, the environments of the Site have been extensively modified by past European land use practices. The majority of land in the east of the Site has previously been cleared for agricultural cropping and sheep and cattle grazing following European settlement in the second half of the nineteenth century.

The original vegetation would have been Mittagong Sandstone Woodland of Blue-leafed Stringybark (*Eucalyptus agglomerata*), Scribbly Gum (*E. sclerophylla*), Brittle Gum (*E. mannifera*), Silvertop Ash (*E. sieberi*), Sydney Peppermint (*E. piperita*) and Black Sheoak (*Allocasuarina littoralis*).

The largest area of woodland occurs to the west of the proposed extraction area. Most of this vegetation is regrowth following clearing prior to the 1960s (**Plate 2**). The eastern part of the Site including the proposed processing and stockpiling area and alignment of the Quarry Access Road has been previously cleared with some scattered paddock trees remaining (**Plate 3**).

6 ABORIGINAL CULTURAL HERITAGE CONTEXT

6.1 ETHNO-HISTORIC CONTEXT

Aboriginal people of the Gundungurra (or *Gandangara*) language group occupied the part of the Southern Tablelands encompassing the Site at the time of first contact with Europeans (Tindale 1974, Wafer and Lissarrague 2008). They shared language and kinship systems with the Tharawal people of the wider Sydney Basin, notably initiation rites and mythologies (Mathews 1908, Attenbrow 2010).

At the time of first contact with European observers, the Gundungurra were hunter-fisher-gatherers and appear to have had a semi-sedentary lifestyle (Rich 1988). Small groups of related adult men, women, adolescents and children would have formed clans, who probably resided most of the year at a small number of established, favourable locations within their estate.

The Gundungurra caught fish including eels, freshwater crayfish, yabbies, tortoises and freshwater mussels in the Wollondilly River and other streams and wetlands in the region (Rich 1988). Watercraft were manufactured from large slabs of bark cut from river red gum trees. Fish were caught using fishing lines and nets made from reed fibre.

Nets were used to catch waterbirds, whose eggs were also collected. Some of the other animals that Aboriginal people of the Sydney Basin hunted include kangaroos, wallabies, koalas, possums, emus, echidnas, lizards, snakes and frogs (Mitchell 1839, Rich 1988, Howitt 1996). In summer, some Gundungurra journeyed south to the higher plains of the Great Dividing Range, where Bogong moths were collected in large quantities (Flood 1980). Plant foods included grass seeds, wild orange, emu apple, melons, tubers, yams and roots (Mitchell 1839, Gott 1983).

Aspects of the initial interaction between Europeans and the Gundungurra led to violent conflict. Aborigines were shot, poisoned and displaced from their land by pastoral settlers and, in retaliation, cattle, sheep, stockmen and shepherds were speared. Historical sources record a rapid decline in Gundungurra numbers, caused by dispossession of land and the consequent destruction of habitat and social networks (Rich 1988). Diseases including smallpox and malnutrition also took their toll.

Within a decade of the first contact, many of the Gundungurra were living adjacent to pastoral homesteads, often working as shepherds or stockmen or engaged in other labouring activities. Traditional social networks collapsed.

Many of the contemporary Aboriginal people of the Southern Highlands live in regional centres such as Bowral and Moss Vale, with a regional population (Wingecarribee LGA) of about 800 Aboriginal people or some 2 percent (%) of the total population (Australian Bureau of Statistics 2011).

6.2 PREHISTORIC CONTEXT

Accounts of Aboriginal land use of the Southern Highlands during the nineteenth century provide an insight into possible settlement patterns in the prehistoric period. Kohen and Lampert (1987), using these historical ethnographies, invoked a subsistence model for the Sydney Basin based on the relationship between occupation of the coast and estuarine/riverine corridors and drier hinterland. Large populations of people congregated at the coast, estuaries and rivers during the drier months. In cooler or wetter months, mobile bands dispersed over the plains and adjacent foothills exploiting ephemeral resources (Kohen and Lampert 1987).

The material record of this occupation is preserved in the archaeological sites of the Southern Highlands, most of which probably date to the period since the last Ice Age (after around 25,000-18,000 years ago). The oldest site is a rock shelter in Morton National Park known as Bulee Brook 2, which has been dated to $22,554 \pm 353$ calibrated years before present (BP) (ANU-9375; Boot 2002). This site is approximately 50 km south of the Study Area. On the coast to the east, the midden site of Bass Point near Shellharbour has been dated at $20,408 \pm 816$ calibrated years BP (ANU-536; Flood 1999). Comparable ages come from Shaws Creek KII, a rock shelter site on the Nepean River some 100 km north of the Site, which has been dated to $17,965 \pm 423$ calibrated years BP (Beta 12423; Nanson *et al.* 1987).

The majority of both open and rock shelter sites in the Southern Highlands however date to within the past few thousand years (e.g. Flood 1980). A similar trend in occupation age occurs in dated deposits in NSW coastal sites. This has led many researchers to propose that population and occupation intensity increased from this period (e.g. Flood 1980, Kohen and Lampert 1987). The increase in occupation intensity post-dates the time when sea levels stabilised after the last Ice Age around 5,000 years ago.

All that presently remains at many of the Southern Tablelands' past Aboriginal occupation sites are flakes of stone debris from the making and resharpening of stone tools. These were made at Aboriginal open habitation areas (campsites), rock shelters or special activity areas such as stone knapping sites.

As well as being the sites of manufacture and maintenance of stone implements, both open and closed habitation areas usually contain evidence of domestic and other activities such as cooking and food preparation. Campfires or oven hearths are common, marked by heat retaining stones or hearthstones and charcoal. Organic remains consist of marsupial, rodent, bird, lizard, snake and fish bones, eggshell and freshwater mussel shell. Rock shelters frequently preserve rock art in the form of painted or engraved motifs. Rock outcrops may also bear grooves caused by sharpening of axe-heads.

Scarred trees show where bark may have been removed by Aboriginal people to manufacture canoes, shelters and dishes.

6.3 TYPES OF ABORIGINAL CULTURAL HERITAGE SITES IN THE REGION

Based on the results and analytical conclusions of previous archaeological surveys in similar landscape contexts in the Southern Tablelands it is possible to predict the types and topographic contexts of Aboriginal cultural heritage sites in the Sutton Forest area. The occurrence and survival of archaeological sites is, however, dependent on many factors including micro-topography and the degree of land surface disturbance.

The types of Aboriginal cultural heritage site previously recorded in the Southern Tablelands are described in Sections 6.3.1-6.3.11.

6.3.1 Stone Artefact Scatters

Scatters of stone artefacts exposed at the ground surface are one of the most commonly occurring types of archaeological site in the region. The remains of fire hearths may also be associated with the artefacts. In rare instances, sites that were used over a long period of time may accumulate sediments and become stratified. That is, there may be several layers of occupation buried one on top of another.

Stone artefact scatters are almost invariably located near permanent or semi-permanent water sources. Local topography is also important in that open campsites tend to occur on level, well-drained ground elevated above the local water source. In the Southern Tablelands they are commonly located on river terraces and along creek-lines and also around the margins of lakes and swamps.

6.3.2 Hearths

Hearths consist of lumps of burnt clay or stone cobble hearthstones. Sometimes ash and charcoal are preserved. Other materials found in hearths include animal bone, freshwater mussel shell, emu eggshell and stone artefacts. Hearths probably represent the remains of cooking ovens. These were lined with baked clay nodules and stone cobbles, possibly to retain heat. Hearths may be isolated or occur in clusters and may be associated with open campsites or middens. They are often located on floodplain terraces of the Southern Tablelands.

6.3.3 Freshwater Shell Middens

Shell middens are deposits of shell and other food remains accumulated by Aboriginal people as food refuse. In inland NSW, these middens typically comprise shells of the freshwater lacustrine mussel *Velesunio ambiguus* or the freshwater riverine mussel *Alathyria jacksoni*. Freshwater middens are most frequently found as thin layers or small patches of shell and often contain stone or bone artefacts and evidence of cooking. Such sites are relatively common along the watercourses to the west of the Southern Tablelands and their associated lakes and other wetlands.

6.3.4 Earth Mounds

Earth mounds may have been used by Aboriginal people as cooking ovens or as campsites. They tend to be more common on the riverine plains to the west of the Southern Tablelands. Originally, they appear to have ranged from 3 to 35m in diameter and from 0.5 to 2m in height. Today, however, they may be difficult to recognize because of the effects of ploughing, grazing and burrowing rabbits. Earth oven material, stone artefacts, food refuse and the remains of hut foundations have been exposed in excavated earth mounds.

6.3.5 Rock shelter Sites

Caves or shelters in cliff lines and beneath boulder overhangs were often used by Aboriginal people as campsites. Because of the confined area in these shelters and because of repeated Aboriginal occupation of such sites, the occupation deposits that they contain are often richer than open campsites and are usually stratified.

Rock shelters will only be found where suitable geological formations are present. They may occur as sandstone overhangs, shelters beneath granite tors or as limestone caves.

6.3.6 Rock Art Sites

Rock art consists of paintings, drawings and/or engravings on rock surfaces. In most instances in the wider region, rock art is related to the distribution of rock shelters but it may also be found on freestanding rocks.

6.3.7 Quarry Sites

These are locations where Aboriginal people obtained raw material for their stone tools or ochre for their art and decoration. Materials commonly used for making flaked stone tools include chert, silcrete, quartz and quartzite. These materials were obtained from exposed sedimentary formations or picked up as loose rock on the surface. Stone quarries may also be associated with volcanic rock outcrops, which provided the raw material for ground stone tools such as stone axes.

6.3.8 Axe-Grinding Grooves

These result from Aboriginal people having rubbed the edges of stone axe-heads repeatedly against a soft abrasive rock in order to shape or sharpen them. Grinding grooves are normally located adjacent to creeks where suitable stone for grinding may be present. In most instances, sandstone outcrops provided the most suitable surface for grinding.

6.3.9 Modified Trees

Slabs of bark were cut from trees by Aboriginal people and used for a variety of purposes including roofing shelters and constructing canoes, shields and containers. Scars also resulted from the cutting of toeholds for climbing trees to obtain honey or to capture animals such as possums. Some trees were carved, whereby Aboriginal people cut designs through the bark onto the wood beneath. Ethnohistoric records indicate that some carved trees were associated with burials whilst others may have been sacred or totemic sites.

In the Southern Tablelands, River Red Gums and Box are the most commonly scarred species. Carvings are often on White Cypress Pine. The classification of scarred trees as natural,

European or Aboriginal is often problematic. However, if the scar is Aboriginal the tree must now be more than 200 years old (DEC 2005b, Irish 2005).

6.3.10 Stone Arrangements, Ceremonial Rings and Ceremony and Dreaming Sites

Stone arrangements range from cairns or piles of rock to more elaborate arrangements such as stone circles or standing slabs of rock held upright by stones around the base. Some stone arrangements were used in ceremonial activities whilst others may represent sacred or totemic sites. Other features associated with the spiritual aspects of Aboriginal life are those now called 'ceremony and dreaming' sites. These can be either stone arrangements or natural features such as rock outcrops, waterholes or mountains, which may be associated with initiation ceremonies or the activities of ancestral creators.

6.3.11 Burials

Aboriginal burial grounds may consist of a single interment or a suite of burials. On the coast skeletal material is sometimes found eroding from sand deposits, but in the higher slopes of the Southern Tablelands burial sites are rarely found because conditions for the preservation of bone are poor. Knowledge of Aboriginal burial grounds is best sought from local Aboriginal communities (NPWS 1998).

6.4 PREVIOUS ABORIGINAL CULTURAL HERITAGE INVESTIGATIONS

The Aboriginal archaeology of the Southern Tablelands is understood from a number of previous studies and a review of cultural heritage registered on the AHIMS database, including some near the Site (**Table 4**). Studies by Boot (2002) are among the most wide-ranging and provide a summary of the regional archaeological record. Also relevant is Attenbrow's (2010) synthesis of the Aboriginal archaeology of the Sydney region and Flood's (1980) broad-scale study of the uplands further south, which identified general features of the regional archaeological record of southeastern NSW.

In short, surface scatters of flaked stone artefacts are the most common site type. These stone assemblages are dominated by flakes and flaked pieces mostly struck from quartz, chert, silcrete, quartzite and fine-grained sedimentary rocks (Boot 2002). Axe-head grinding grooves and rock shelters, many with art, are also well represented in the Southern Tablelands. Other site types include scarred trees, stone quarries, earthen features including mounds and hearths, stone arrangements and ceremonial rings.

Flood's (1980) regional investigation of the higher uplands of southeastern NSW suggested that there was little Aboriginal occupation of the region before 4000 years ago after which the region was occupied at low intensity. Flood (1981) found that lowland sites often either comprised large base camps, open occupation areas covering two or three square kilometres found on sand dunes and near lakes and rivers, or smaller camps distributed along river banks in a lineal pattern.

Flood (1980) noted typical landscape settings of Aboriginal campsites. All sites are within 1 km and most within 100 m of a river, creek, lake or spring. However, no sites are located right at the water's edge. All sites are located on well-drained ground with a reasonably good view of the approaches. Where sites occur on the side of a mountain range or valley, their aspect is usually east or north thus obtaining shelter from the prevailing westerly winds (Flood 1980).

The region around the Site has been the focus of a number of systematic archaeological studies in recent years. Of relevance to this study are those by Koettig (1981, 1985), Rich (1986a, 1986b), Comber (1990), Silcox (1992), Wood (1992), Mills (1997) and Navin Officer (2004). These field studies document the distribution of Aboriginal archaeological sites on the Southern Highlands near Sutton Forest and allow predictions about site distribution based on observations of the landforms of the region.

Koettig (1981) surveyed the route for the Hume Highway Mittagong Bypass between Hoddles Crossing and Alpine, approximately 4 km northwest of the current Study Area. The 34km-long survey traversed a wide area of varying geology and landforms. Koettig (1981) identified 24 Aboriginal archaeological sites in the alignment comprising grinding grooves, scarred trees, open artefact scatters, shelters with deposits (and occasionally art) and a stone quarry. The rock shelters occurred in areas with outcropping sandstone, with open sites more likely to occur near watercourses. Scarred trees were encountered where stands of old growth trees remain (Koettig 1981).

Koettig (1985) subsequently excavated five of the identified sites, including three open artefact scatters and two rock shelters with deposits. The sites are located between 20 and 35 km northeast of the Site. Open site AHIMS site number 52-1-0057 is located on a gently slope overlooking a tributary of Nattai Creek. All except one (a chert flake fragment) of the artefacts were silcrete. Koettig (1985) noted that silcrete cobbles are in the watercourse bordering the site, and that the site may have been a silcrete quarry. Artefacts retrieved from shelter site AHIMS site number 52-1-0061 were also predominantly silcrete, with diagnostic artefact types including scrapers and backed blades (Koettig 1985). Artefact raw materials retrieved from the other three sites included silcrete, quartz, mudstone, chert and other fine-grained lithics. Two radiocarbon ages of 1709 ± 82 calibrated years BP (SUA-2351 and SUA-2352) were obtained from charcoal in the lower half of the artefact-bearing deposit (Koettig 1985).

The closest investigation to the current Study Area was conducted by Rich (1986a) for a proposed sand quarry to the immediate south of the Site. This is on an adjoining lot bordering the northern side of the Hume Highway. Rich (1986a) identified three artefact scatters within this area, including two on the slopes of an elevated ridge of weathered sandstone and one on a level area adjacent to a tributary of Long Swamp Creek (Rich 1986a).

Rich (1986b) also investigated the Aboriginal archaeology of a proposed sand quarry on the southern side of the Hume Highway at Penrose, some 2 km south of the Site. This area has a similar crest and ridge slope landform context to the northern area previously surveyed by Rich (1986a). One disturbed artefact scatter was identified 100 m from Hanging Rock Swamp. Rich (1986) noted that further low-density artefact scatters were likely to be present across ridge crest and upper slope landforms in the area.

A series of archaeological investigations have been completed for expansions to the sand quarry at Penrose (Silcox 1992, Wood 1992, Mills 1997, Navin Officer 2004). Concentrations of open artefact sites and grinding grooves were identified in the northern portion of the quarry area and bordering the southern margin of the Hume Highway (Mills 1997, Silcox 1992). The sites are associated with ephemeral headwaters of Hanging Rock Swamp. One rock shelter site with indistinct charcoal motifs (AHIMS site number 52-4-0114) was salvaged prior to impact from sand mining operations (Mills 1997).

Comber (1990) assessed the “Penrose Downs” property, which includes ridge, slope and level landforms bordering the southern margins of Long Swamp Creek, approximately 2 km to the west of the Site. Comber (1990) identified eight archaeological sites including five artefact scatters and three isolated finds of stone artefacts. Four of the artefact scatters were identified in raised contexts overlooking the adjacent watercourse and flats. The sites were generally considered to be in disturbed contexts and were assessed as demonstrating low scientific significance (Comber 1990).

6.5 PREVIOUSLY RECORDED ABORIGINAL CULTURAL HERITAGE SITES

WITHIN THE SITE

There are no previously recorded Aboriginal cultural heritage sites recorded within the Site on the NSW OEH Aboriginal Heritage Information Management System (AHIMS) database (AHIMS searches 76370, 118676,242297 and 331487 2 August 2012, 4 December 2013, 2 September 2016 and 3 March 2018). Searches were conducted over areas (approximately 20 km x 20 km centred on the Quarry Operations Area) sufficient to allow adequate landscape interpretation and also provided a large number of registered Aboriginal sites to assist in an understanding of the distribution of Aboriginal cultural heritage across the landscape. The results of the AHIMS searches are included in **Appendix 5**.

It should be noted that the distribution of sites in the AHIMS database is a reflection of where site surveys have been previously completed. Other sites may be present, but in areas that have not been previously examined.

The results of the AHIMS searches for the Site are summarised in **Table 4**. Approximately 80 cultural heritage sites have been previously recorded within a ~10 km radius of the Site, with stone artefact scatters being the most common site type. Grinding grooves were the second-most prevalent site type.

The closest previously recorded sites to the Site are three open artefact scatters (AHIMS site numbers 52-4-0046, 52-4-0047 and 52-4-0048). These features are between approximately 1000-1500 m southwest of the proposed extraction area and were recorded by Rich (1986a) as part of an archaeological investigation for a proposed sand quarry to the immediate south of the Site. AHIMS site number 52-4-0046 is located on the upper-slope and AHIMS site number 52-4-0047 on the mid-slope of an elevated ridge of weathered sandstone and AHIMS site number 52-4-0048 on a level area adjacent to a tributary of Long Swamp Creek (Rich 1986). Rich (1986) noted that the sites are located in disturbed contexts and surface visibility at each site was generally over 50 %. Diagnostic artefacts types at AHIMS site number 52-4-0047 include a possible quartz bipolar artefact and two artefacts with visible retouch/use-wear.

Table 4: Summary of Sites from AHIMS Database Search – within the approximately 10 km of the Site

Site Type	Number of sites	%
Stone artefact scatter	53	66
Grinding grooves	10	13
Art	8	10
Stone artefact scatter and potential archaeological deposit	2	3
Modified tree (carved or scarred)	2	3
Art and stone artefact scatter	2	3
Stone artefact scatter and grinding grooves	1	1
Art and grinding grooves	1	1
Potential archaeological deposit	1	1
Total	80	100

NSW State Heritage Inventory and Australian Heritage Database searches completed on 3 March 2018 yielded no Statutory Listed Heritage Items in the Site.

The summary of registered sites in the region of the Site provides insight into forming predictive models for the Site and is discussed in Section 7.1.

7 CULTURAL HERITAGE FIELD INVESTIGATION

In accordance with the *Guide to investigating, assessing and reporting on Aboriginal cultural heritage in NSW* (OEH 2011) and *Code of Practice for Archaeological Investigation of Aboriginal Objects in NSW* (DECC 2010b), an archaeological design and survey methodology was prepared as a key component of the cultural heritage field assessment. Details of the archaeological design and survey methodology are presented in the following sections.

7.1 CULTURAL HERITAGE SITE PREDICTIVE MODEL

Previous archaeological studies indicate that the most frequently recorded Aboriginal cultural heritage places in the Southern Tablelands are open occupation areas represented by scatters of stone artefacts, grinding grooves and rock shelter and rock art sites (NSW OEH AHIMS site database). Culturally modified trees, burials, earthen features including mounds and hearths, and stone features including stone quarries, and ceremonial rings are also represented in the archaeological record.

The potential for encountering Aboriginal cultural heritage in the Site is mitigated to some extent by the high degree of previous disturbance. For example, the extent of tree clearance from past agricultural land use reduces the probability of encountering scarred and carved trees. Similarly, modification of the original land surface during past clearing activities and previous quarrying could have destroyed earthen features such as mounds and stone features such as arrangements and ceremonial rings, had they previously existed in this area. Stone artefacts, alternatively, are more likely to survive in the soil.

Based on past observations of archaeological site types and their distribution and landscape setting, the following predictive model of Aboriginal cultural heritage site locations for the activity can be proposed.

- **Stone artefact scatters and isolated finds** of stone artefacts are possible over the entire surface of the Site. They are typically found within 200 m of water sources, so are most likely to be encountered on the margins of intermittent streams in the Site.
- **Rock shelters, rock art sites, axe-grinding grooves and quarries** may occur in the Site wherever there are suitable sandstone rock outcrops, particularly close to the incised margins of Long Swamp Creek and its tributaries.
- **Trees scarred or carved by Aboriginal people** may occur wherever mature Eucalypt trees grow. However, the extent of previous vegetation clearance reduces the probability of encountering culturally modified trees.
- **Burial sites** are unlikely, given that the region's acidic soils are not suited to preserving bone and other organic material.

- **Freshwater shell middens** are unlikely, given the lack of permanent water sources within the Site.
- **Earthen features** including **mounds, ovens and hearths, stone arrangements and ceremonial rings** are normally restricted to level ground, the former usually adjacent to water sources. They are unlikely to be encountered because previous land disturbance such as earthworks associated with past clearing, quarrying and ploughed cultivation is likely to have destroyed earthen and stone features, had these site types originally occurred in the Site.

While predictive studies such as this can be expected to identify areas in which sites associated with economic or subsistence activities may be present, notably open habitation areas, other sites may fall outside such a predictive framework. For example, places associated with spiritual aspects of traditional Aboriginal society such as ceremony and dreaming sites are often located at topographically distinct or unique features, which cannot be identified from an examination of maps or other records. For this reason, it was essential that local Aboriginal communities be consulted so that sites of significance to them can be identified.

7.2 FIELD METHODOLOGY

The archaeological field surveys were conducted based on the sampling strategy developed in accordance with the *Guide to investigating, assessing and reporting on Aboriginal cultural heritage in NSW* (OEH 2011) and Requirement 5a of the *Code of Practice for Archaeological Investigation of Aboriginal Objects in NSW* (DECCW 2010b) and outlined in Section 7.1.

The objectives of the field surveys were to identify places of Aboriginal cultural significance within the Site.

An assessment of the Site was made based on the level of disturbance from previous land use, survey variables (ground visibility and archaeological visibility) and the potential archaeological sensitivity of the area.

The methodology for the field surveys involved:

- The identification of landforms and areas of potential archaeological sensitivity.
- A focus on areas that had a high probability of containing Aboriginal objects, including sandstone outcrops, creek banks, and eroded areas.
- Representative coverage of all survey units, including those with a lower probability of containing Aboriginal cultural heritage.

7.2.1 Personnel

The first survey was conducted over a period of two days on 20 and 21 November 2012, a second field survey on 8 November 2013, a third survey on 1 September 2016 and a fourth survey on 7 February 2018. The participants of the field surveys were project archaeologists Messrs Josh Symons and Jack Hinde of Artefact Heritage (20 and 21 November 2012) and Dr Matt Cupper and Ms Jaime Swift of Landscape on 8 November 2013, 1 September 2016 and 7 February 2018, together with the representatives from the Aboriginal community listed in **Table 3**. The Aboriginal community participants were engaged on a roster such that each team

comprises one or two project archaeologists with three Aboriginal community representatives (**Plates 5 and 6**).

Additionally, project archaeologist Dr Matt Cupper from Landscape re-inspected the features originally identified during the Artefact Heritage surveys in November 2012 accompanied by Douglas Ewan and Garry Stafford representing the Applicant, Robert Corkery (Principal, R.W. Corkery and Co. Pty Limited) and Malcolm Henderson (landholder of Lot 4 DP253435).




Plate 5: Survey team members inspecting the Site



Plate 6: Survey team members inspecting the Site

7.2.2 Survey Methods

The areas that were proposed to be disturbed at the time of the surveys¹ within the Site were inspected on foot by the project archaeologists and Aboriginal community representatives (**Figure 3**). The field teams examined the ground surface for any archaeological traces such as stone artefacts, rock shelters, axe-grinding grooves, hearths, hearthstones, shells, bones and mounds. All mature trees in the areas of proposed disturbance were inspected for scarring or carving by Aboriginal people.

Particular attention was paid to areas with high ground surface visibility such as along fencelines and stock and vehicle tracks and in scalds, gullies and other eroded areas.

The team members walked abreast across the surveyed areas in a series of closely spaced transects. These were evenly distributed over the areas of proposed disturbance and approximately 10-20 m apart. Due to the general openness of the landscape it was usually possible to identify likely site locations from at least 10-20 m and deviate from the transects to make closer inspections.

Survey units and descriptions of the visibility conditions for each survey unit are provided in **Table 5**.

¹ The areas of proposed disturbance have been reduced since the surveys were undertaken (see **Figure 3**)

Table 5: Visibility Conditions at the Site.

Survey Unit*	Landforms	Vegetation	Exposures	Visibility	Survey Method
1	Lower hill slope Upper hill slope	Isolated paddock trees, degraded woodland	Animal tracks, Vehicle tracks, Contour banks, Gullies, Scalds, Fencelines	30 %	Pedestrian
2	Ridge crest	Isolated paddock trees, degraded woodland	Animal tracks, Vehicle tracks, Contour banks, Gullies, Scalds, Fencelines	20 %	Pedestrian
3	Lower hill slope	Regrowth woodland	Animal tracks, Vehicle track, Gullies, Scalds, Fencelines	5 %	Pedestrian
4	Upper hill slope	Remnant woodland	Animal tracks, Gullies, Scalds	1 %	Pedestrian
5	Ridge crest	Remnant and regrowth woodland	Animal tracks, Vehicle tracks, Gullies, Scalds	10 %	Pedestrian
6	Lower hill slope	Remnant and regrowth woodland	Animal tracks, Vehicle tracks, Gullies, Scalds	10 %	Pedestrian
7	Upper hill slope	Remnant and regrowth woodland	Animal tracks, Gullies, Scalds	5 %	Pedestrian
8	Ridge crest	Remnant and regrowth woodland	Animal tracks, Gullies, Scalds	5 %	Pedestrian
9	Middle hill slope	Isolated paddock trees	Animal tracks, Vehicle tracks, Contour banks, Gullies, Scalds, Fencelines	30 %	Pedestrian
10	Middle hill slope	Isolated paddock trees	Animal tracks, Vehicle tracks, Gullies, Scalds, Fencelines	30 %	Pedestrian
11	Lower hill slope Upper hill slope	Isolated paddock trees, degraded woodland	Animal tracks, Vehicle tracks, Contour banks, Gullies, Scalds, Fencelines	30 %	Pedestrian
12	Middle hill slope	Degraded woodland	Animal tracks, Vehicle tracks, Scalds, Fencelines	50 %	Pedestrian

* See Figure 3

7.3 CULTURAL HERITAGE SITE DEFINITION AND RECORDING

In accordance with the *Guide to investigating, assessing and reporting on Aboriginal cultural heritage in NSW* (OEH 2011) and Requirement 7 of the *Code of Practice for Archaeological Investigation of Aboriginal Objects in NSW* (DECCW 2010b) sufficient information was collected at each site to enable completion of an AHIMS site recording form. For this investigation, Aboriginal archaeological sites were defined as a concentration of stone artefacts or cluster of axe-grinding grooves on a single outcrop. Stone artefacts that were not part of a concentration were recorded as isolated finds. When a site was located, the following variables were recorded:

- *Site designation:* sites were designated Sutton Forest Quarry (SFQ) followed by a numeric identifier.
- *Site type:* site types recorded were stone artefact scatters and a rock shelter with stone artefacts and art.

- *Grid reference*: this information was obtained using a Garmin handheld Global Positioning System and confirmed using the Canyon Leigh 8928-4-N 1:25 000 topographic map sheet.
- *Environmental setting*: this describes the sites' environmental context including such factors as landform, slope, vegetation and local hydrology.
- *Aspect*: direction at which the site faces. Aspect is often thought to be a key determinant of site location.
- *Site size*: refers to the dimensions over which artefacts are visible.
- *Visibility*: a measurement of the conditions of ground surface visibility in the survey area. Ground surface visibility conditions will affect whether sites are detected and whether their full extent has been recorded.
- *Site contents*: this is a description of the artefacts at the site. With open campsites the features recorded included raw material, artefact type, artefact dimensions, presence of retouch or use wear and any general comments considered relevant. It is important to realise that these artefact descriptions are only preliminary descriptions, as more detailed recording is considered to be more appropriate if a mitigation phase is undertaken for this or other regional projects.
- *Site condition*: describes the condition of the site in terms of factors which may have disturbed it or which may have the potential to disturb.
- *Management considerations*: this details the potential threat to the site specifically in terms of the planned development. In addition, specific ameliorative measures are recommended if warranted.

7.4 SURVEY COVERAGE DATA

7.4.1 Conditions of Visibility

Conditions of ground surface visibility affect how many sites are located. Visibility may also skew the results of a survey. If, for example, conditions of ground surface visibility vary dramatically between different environments, then this would be reflected in the numbers of sites reported for each area. The area with the best visibility may be reported as having the most sites (because they are visible on the ground) while another area with less visibility but perhaps more sites would be reported as having very little occupation. It is important therefore to consider the nature of ground surface visibility as part of any archaeological investigation.

Conditions of ground surface visibility were typically around 30% (**Table 6**). Grass and herbaceous plant growth was low and the ground surface was exposed is by erosion by scalding and gullying and stock and vehicular traffic (**Plates 7 to 10**).

Survey units and descriptions of the visibility conditions for each survey unit are provided in **Table 6** and **Figure 3**.



Plate 7: Example of surface exposure at the Site




Plate 8: Example of surface exposure at the Site



Plate 9: Example of surface exposure at the Site



Plate 10: Example of surface exposure at the Site

7.4.2 Coverage Analysis

Coverage analysis is a useful measurement to allow cultural resource managers to assess surveys from adjacent areas and it also allows some meaningful calculation of the actual sample size surveyed. The *actual* or *effective* area surveyed by a study depends on the conditions of ground surface visibility. Conditions of surface visibility are affected by vegetation cover, geomorphic processes such as sedimentation and erosion rates and the abundance of natural rock that may obscure the remains of cultural activities.

All of the surface areas of the proposed development areas for the Proposal were inspected on foot. The areas covered during the survey are outlined in **Table 6**. Survey coverage was considered adequate, given the intensive nature of the survey.

Table 6: Coverage of the Study Area.

Survey Unit	Area (m ²)	Coverage (m ²)	Visibility (%)	Effective Cover (m ²)	Effective Cover (%)	Sites
1	133,000	120,000	30	36,000	27.1	6
2	42,000	17,000	20	3400	8.1	-
3	86,000	35,000	5	1750	2.0	-
4	78,000	30,000	1	300	0.3	1
5	172,000	70,000	10	7000	4.1	1
6	92,000	35,000	10	3500	3.8	1
7	80,000	30,000	5	1500	1.9	-
8	101,000	40,000	5	2000	2.0	-
9	73,000	30,000	30	9000	12.3	-
10	49,000	20,000	30	6000	12.2	-
11	65,000	55,000	30	16,500	25.4	-
12	58,000	50,000	50	25,000	43.1	-
Total	1,029,000	532,000	-	111,950	10.9	9

8 RESULTS

Nine Aboriginal cultural heritage sites were identified during the cultural heritage surveys of the Site (**Table 7** and **Figure 4**). These comprise eight stone artefact scatters and a rock shelter with art and stone artefacts.

A brief description of each of the Aboriginal cultural heritage sites identified during the field surveys is provided in Sections 8.1-8.9. Representative photographs of the Aboriginal cultural heritage sites are provided in **Plates 11** to **20**. AHIMS site cards for each of the recorded Aboriginal cultural heritage sites are included in **Appendix 6**.

Table 7: Aboriginal cultural heritage places within the Site

AHIMS Site Number	Field Code	Feature	Location GDA94 56 mE	Location GDA94 56 mN	Site Dimensions	Site Contents
52-4-0315	SFQ AS1	Stone artefact scatter	243165	6166200	150 x 200 m	7 silcrete flakes, cores and flaked pieces, 4 quartz flakes, cores and flaked pieces
52-4-0316	SFQ AS2	Stone artefact scatter	243037	6166253	80 x 150 m	2 silcrete flakes and cores
52-4-0317	SFQ AS3	Stone artefact scatter	243344	6166261	10 x 10 m	2 silcrete flakes
52-4-0318	SFQ AS4	Stone artefact scatter	243940	6166179	30 x 30 m	5 silcrete flakes, cores and flaked pieces, 3 quartz flakes and flaked pieces
52-4-0319	SFQ AS5	Stone artefact scatter	244032	6166246	30 x 90 m	10 silcrete flakes, cores and flaked pieces, 2 quartz flaked pieces and cores
52-4-0320	SFQ AS6	Stone artefact scatter	244052	6166352	30 x 120	5 silcrete flakes and flaked pieces, 2 quartz flakes and flaked pieces
52-4-0321	SFQ AS7	Stone artefact scatter	244047	6166869	30 x 250	3 quartz flakes, cores and flaked pieces
52-4-0322	SFQ AS8	Stone artefact scatter	244294	6166779	40 x 170	7 quartz flakes and flaked pieces, 1 silcrete flake, 1 volcanic core
52-4-0323	SFQ SH1	Rock shelter with art and stone artefacts	242443	6166498	6 x 50 m	Red pigment hand stencils, charcoal motifs and pecked images, 6 silcrete flakes, flaked pieces and cores, 2 quartz flakes

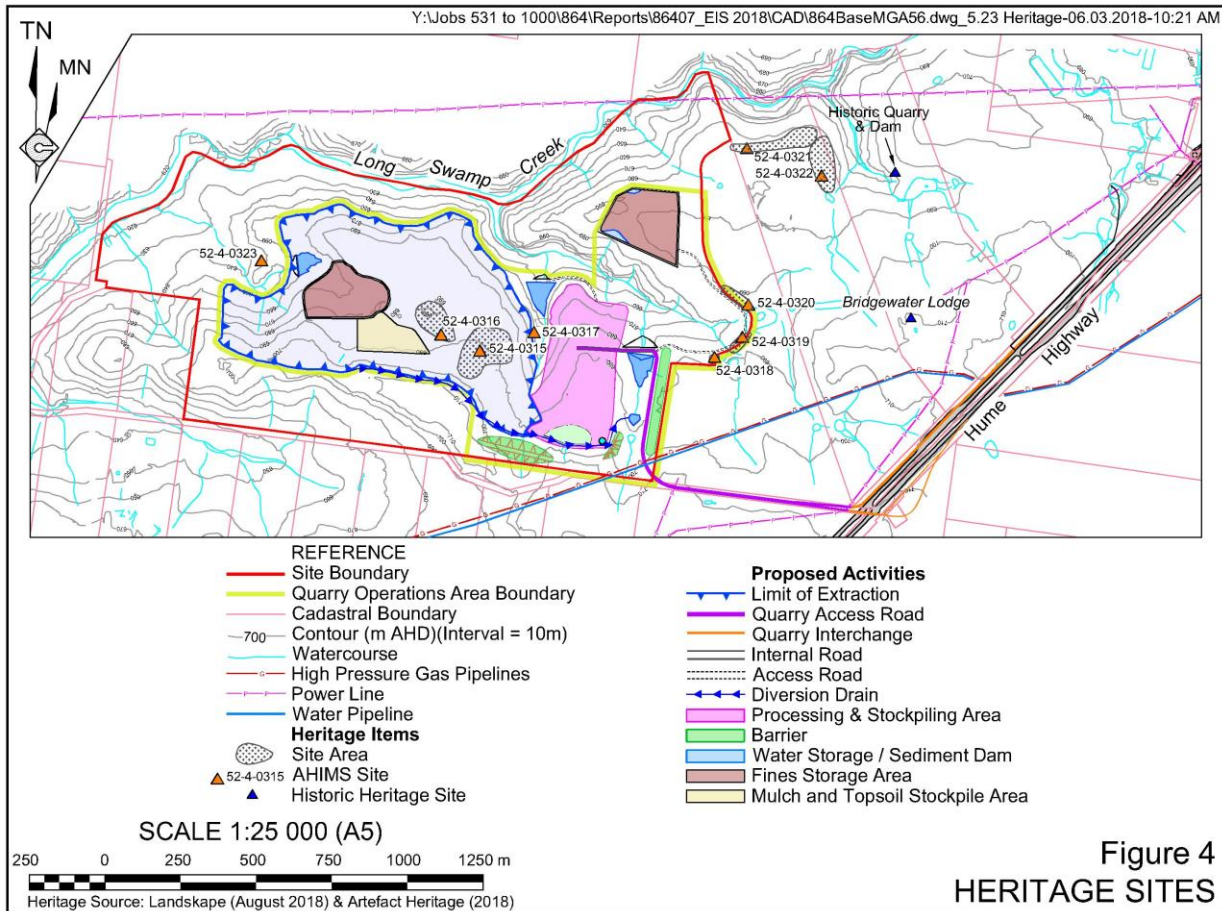


Figure 4
 HERITAGE SITES



Plate 11: AHIMS site number 52-4-0318



Plate 12: AHIMS site number 52-4-0322



Plate 13: AHIMS site number 52-4-0321



Plate 14: AHIMS site number 52-4-0315



Plate 15: AHIMS site number 52-4-0323



Plate 16: AHIMS site number 52-4-0323

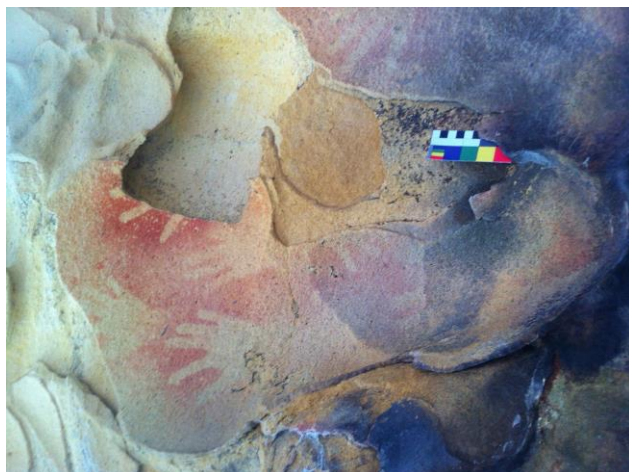


Plate 17: AHIMS site number 52-4-0323




Plate 18: AHIMS site number 52-4-0323



Plate 19: AHIMS site number 52-4-0323



Plate 20: AHIMS site number 52-4-0323

8.1 AHIMS SITE NUMBER 52-4-0315 (SFQ AS1)

Landform: Hill slope

Coordinates: GDA94 MGA56 243165 mE, 6166200 mN

Site type: Open artefact scatter

Site Length: 200 m Site Width: 150 m

AHIMS Site Number 52-4-0315 (SFQ AS1) comprises a scatter of 11 artefacts identified across a gentle northwest dipping slope towards a tributary of Long Swamp Creek at an elevation of around 690-680 mAHD. The artefacts are eroding out of a light grey to buff weathered sandy regolith of the Hawkesbury Sandstone.

The original vegetation has been felled, but regrowth eucalypt woodland has re-established (**Figure 2**). In addition to past land clearing, previous disturbance of this area includes the bulldozing of several access tracks, which bisect the site. Due to previous disturbance and erosion, there is little soil development and any topsoil is thin. Weathered cobbles and pebbles from the eroded bedrock are exposed on the land surface.

The 11 artefacts were identified at five separate locations across the site area, which measured approximately 200 m southwest–northeast and 150 m southeast–northwest. Identified raw materials included quartz and silcrete. The silcrete was predominantly a light grey to white colour, with one purple silcrete also identified. A summary of artefact characteristics, including artefact typology and measurements is included in **Table 8**.

Table 8: Characteristics of artefacts identified at 52-4-0315

Raw Material	Colour	Typology	Length (mm)	Width (mm)	Thickness (mm)
Silcrete	Light grey	Flake	27	24	10
Silcrete	Light grey	Proximal flake fragment	23	14	5
Silcrete	Light grey	Medial flake fragment	11	10	4t
Silcrete	Purple	Flake	23	15	4
Silcrete	Light grey	Proximal flake fragment	14	10	2
Silcrete	Light grey	Proximal flake fragment	19	11	8
Silcrete	Light grey	Core	41	21	16
Quartz	White	Flake	19	14	7
Quartz	White	Flake	22	15	6
Quartz	White	Flaked piece	20	8	8
Quartz	White	Bifacial core	36	32	25

8.2 AHIMS SITE NUMBER 52-4-0316 (SFQ AS2)

Landform: Hill slope

Coordinates: GDA94 MGA56 243037 mE, 6166253 mN

Site type: Open artefact scatter

Site Length: 80 m Site Width: 150 m

AHIMS site number 52-4-0316 is a scatter of two artefacts identified on the edge of a recently bulldozed vehicle track approximately 90 m west of AHIMS site number 52-4-0315. The site is in a similar context to AHIMS site number 52-4-0315.

Characteristics of the two identified silcrete artefacts are outlined in **Table 9**.

Table 9: Characteristics of artefacts identified at 52-4-0316

Raw Material	Colour	Typology	Length (mm)	Width (mm)	Thickness (mm)
Silcrete	Grey	Unifacial core	30	28	15
Silcrete	Grey	Proximal flake fragment	47	38	20

8.3 AHIMS SITE NUMBER 52-4-0317 (SFQ AS3)

Landform: Slope

Coordinates: GDA94 MGA56 243344 mE, 6166261 mN

Site type: Open artefact scatter

Site Length: 10 m Site Width: 10 m

AHIMS site number 52-4-0317 is 60 m northeast of AHIMS site number 52-4-0315. It comprises two artefacts on a steep slope towards a tributary of Long Swamp Creek at approximately 660 mAHD. The artefacts were identified on a narrow, unformed track.

Characteristics of the two identified artefacts are outlined in **Table 10**.

Table 10: Characteristics of artefacts identified at AHIMS site number 52-4-0317

Raw Material	Colour	Typology	Length (mm)	Width (mm)	Thickness (mm)
Silcrete	Dark red	Flake	21	36	6
Silcrete	Dark red	Medial flake fragment	25	15	6

8.4 AHIMS SITE NUMBER 52-4-0318 (SFQ AS4)

Landform: Slope

Coordinates: GDA94 MGA56 243940 mE, 6166179 mN

Site type: Open artefact scatter

Site Length: 30 m Site Width: 30 m

AHIMS site number 52-4-0318 is a scatter of 5 silcrete flakes, cores and flaked pieces and 2 quartz flakes and flaked pieces (Table 11) located at the headwaters of the same drainage line that flows north of AHIMS site numbers 52-4-0315, -0316 and -0317 towards Long Swamp Creek. This area is at an elevation of around 685 mAHD on sandy regolith of the Hawkesbury Sandstone. The original vegetation has been cleared for pasture and an earthen dam and access track have also been constructed adjacent to the site. A line of regrowth eucalypts is located across the southern boundary of the site. Soils are thin and weathered cobbles and pebbles from the eroded bedrock are exposed on the land surface.

Table 11: Characteristics of artefacts identified at AHIMS site number 52-4-0318

Raw Material	Colour	Typology	Length (mm)	Width (mm)	Thickness (mm)
Silcrete	Grey	Unifacial core	25	19	14
Silcrete	Grey	Flake	30	23	14
Silcrete	Grey	Rotated core	25	20	14
Silcrete	Grey	Proximal flake fragment	14	15	4
Silcrete	Grey	Medial flake fragment	15	12	5
Quartz	White	Distal flake fragment	14	11	4
Quartz	Translucent	Medial flake fragment	16	11	5

8.5 AHIMS SITE NUMBER 52-4-0319 (SFQ AS5)

Landform: Slope

Coordinates: GDA94 MGA56 244032 mE, 6166246 mN

Site type: Open artefact scatter

Site Length: 90 m Site Width: 30 m

AHIMS site number 52-4-0319 is a scatter of 12 artefacts (**Table 12**) at the headwaters of the same drainage line as AHIMS site number 52-4-0318 and 60 m to that site's northeast.

The site area covers approximately 90 m east-west and 30 m north-south. The area has been disturbed by construction of a large dam by impounding the creek.

Table 12: Characteristics of artefacts identified at 52-4-0319

Raw Material	Colour	Typology	Length (mm)	Width (mm)	Thickness (mm)
Silcrete	Red	Proximal flake fragment	30	21	9
Silcrete	Light grey	Flake	28	13	4
Quartz	Translucent	Flaked piece	17	11	5
Silcrete	Pink	Flake	19	12	4
Silcrete	Light grey	Proximal flake fragment	18	15	5
Silcrete	Light grey	Proximal flake fragment	14	12	2
Silcrete	Light grey	Proximal flake fragment	18	15	5
Silcrete	Light grey	Proximal flake fragment	17	12	3
Silcrete	Light grey	Flake	24	16	6
Silcrete	Grey	Medial flake fragment	27	25	14
Silcrete	Light grey	Medial flake fragment	24	18	4
Quartz	White	Unifacial core	33	25	15

8.6 AHIMS SITE NUMBER 52-4-0320 (SFQ AS6)

Landform: Slope

Coordinates: GDA 94 MGA56 244052 mE, 6166352 mN

Site type: Open artefact scatter

Site Length: 120 m Site Width: 30 m

AHIMS site number 52-4-0320 comprises a scatter of artefacts on the northern side of the large dam the forms the northern boundary of adjacent AHIMS site number 52-4-0319.

The assessed site area covered approximately 120 m northwest-southeast and 30 m southwest-northeast. Identified artefact materials included silcrete and quartz, with two pieces of black silcrete observed. Characteristics of artefacts identified at AHIMS site number 52-4-0320 are included in **Table 13**.

Table 13: Characteristics of artefacts identified at AHIMS site number 52-4-0320

Raw Material	Colour	Typology	Length (mm)	Width (mm)	Thickness (mm)
Silcrete	Light grey	Proximal flake fragment	15	13	4
Silcrete	White	Split flake	22	20	8
Silcrete	Dark grey	Proximal flake fragment	21	21	5
Silcrete	Black	Split flake	23	15	5
Silcrete	Black	Retouched proximal flake	19	19	5
Quartz	White	Proximal flake fragment	19	12	5
Quartz	Translucent	Flaked piece	34	22	14

8.7 AHIMS SITE NUMBER 52-4-0321 (SFQ AS7)

Landform: Slope

Coordinates: GDA94 MGA56 244047 mE, 6166869 mN

Site type: Open artefact scatter

Site Length: 250 m Site Width: 30 m

AHIMS site number 52-4-0321 is a scatter of artefacts bordering the southern rim of the steeply incised stream-course of Long Swamp Creek at approximately 685 mAHD. A total of three artefacts were identified over a 20 m x 20 m area on sandy regolith and bedrock outcrops of the Hawkesbury Sandstone.

Characteristics of the three identified artefacts are outlined in **Table 14**.

Table 14: Characteristics of artefacts identified at AHIMS site number 52-4-0321

Raw Material	Colour	Typology	Length (mm)	Width (mm)	Thickness (mm)
Quartz	White	Medial flake fragment	10	7	1
Quartz	White	Unifacial core	30	28	15
Quartz	White	Flaked piece	28	17	12

8.8 AHIMS SITE NUMBER 52-4-0322 (SFQ AS8)

Landform: Slope

Coordinates: GDA 94 MGA56 244294 mE, 6166779 mN

Site type: Open artefact scatter

Site Length: 170 m Site Width: 40 m

AHIMS site number 52-4-0322 comprises a scatter of artefacts immediately east of AHIMS site number 52-4-0321.

A total of nine artefacts at site SFQ AS8 were identified over a 40 m x 10 m area (**Table 15**).

Table 15: Characteristics of artefacts identified at AHIMS site number 52-4-0322

Raw Material	Colour	Typology	Length (mm)	Width (mm)	Thickness (mm)
Silcrete	Light grey	Medial flake fragment	17	14	3
Quartz	White	Distal flake fragment	12	8	1
Quartz	White	Flake	10	8	1
Quartz	White	Medial flake fragment	10	5	1
Quartz	White	Distal flake fragment	19	10	3
Quartz	White	Flaked piece	18	12	3
Quartz	White	Flake	24	19	9
Volcanic	Grey	Core	30	18	8
Quartz	Translucent	Medial flake fragment	9	7	1

8.9 AHIMS SITE NUMBER 52-4-0323 (SFQ SH1)

Landform: Slope

Coordinates: GDA94 MGA56 242443 mE, 6166498 mN

Site type: Shelter with deposit and art

Site Length: 50 m Site Width: 6m

AHIMS site number 52-4-0323 is a large shelter site located within a natural sandstone overhang formation approximately 100 m west of the western limit of the proposed extraction area and on the same tributary of Long Swamp Creek that contains AHIMS site numbers 52-4-0315 to 52-4-0320.

The shelter formation faces northwest towards the watercourse. It is approximately 35m long and at its deepest is approximately 6m wide and 4.5m high. Art motifs on the rear shelter wall include hand stencils, charcoal motifs and pecked images. Red pigment was used for the hand stencils. The charcoal motifs included humanoid characters and abstract patterns. Pecked images were located in two clusters on the rear wall of the shelter, one large batch including at least nine images of animal feet.

The shelter floor was flat and sandy. Numerous artefacts were identified across the shelter floor, especially towards the northern end. A sample of eight artefacts were recorded, with artefact characteristics outlined in **Table 16**.

Table 16: Characteristics of artefacts identified at AHIMS site number 52-4-0323

Raw Material	Colour	Typology	Length (mm)	Width (mm)	Thickness (mm)
Silcrete	Grey	Flake	37	14	13
Silcrete	Grey	Core	38	32	15
Quartz	White	Flake	18	27	8
Quartz	Translucent	Split flake	27	25	5
Silcrete	Light grey	Flake	65	56	15
Silcrete	Light grey	Core	27	26	20
Silcrete	Light pink	Distal flake fragment	17	14	8
Silcrete	Dark red	Flaked piece	9	7	1

8.10 SURVEY RESULTS SUMMARY

A total of 9 Aboriginal cultural heritage sites, were identified during the field surveys of the Study Area. These are eight stone artefact scatters and a rock shelter with art and stone artefacts. The locations of all recorded sites are provided on **Figure 4**.

All of the sites located at the Site were associated with the margins of Long Swamp Creek and an unnamed tributary of the creek. Stone assemblages are generally small in size ranging from two artefacts to 12 artefacts encountered in one scatter.

Lithics were generally sourced from locally available raw materials such as silcrete and quartz. Most were cores and waste flakes and flaked pieces from knapping, with few formal implements encountered.

9 DISCUSSION

9.1 EFFECTIVENESS OF THE SURVEYS

The archaeological record of the Study Area can be assessed based on the cultural features identified during the present field surveys and previous studies. There are two site types represented, which are open sites containing low-density scatters of stone artefacts, and a closed site, a rock shelter with art and stone artefacts. The pattern of site distribution and type is partly attributable to the degree of land surface modification that has occurred since European settlement, as such past disturbance associated with pastoralism, agriculture and quarrying may have obliterated other archaeological sites, had they occurred previously.

Previous tree clearing and land levelling could have destroyed earthen features such as mounds and hearths and stone arrangements including ceremonial rings. Shell middens were not encountered because most occur within 100 m of sources of permanent freshwater, absent from the Site.

None of the old growth trees present in the areas of proposed disturbance bore any evidence of having had bark or wood removed or carved by Aboriginal people. Additionally, none of the sandstone outcrops exhibited evidence of axe-grinding grooves.

The Study Area does not contain culturally sensitive landforms such as lunettes or source-bordering sand dunes where subsurface Aboriginal cultural deposits (e.g. burials) have been recorded previously.

The findings of the survey confirm the predictive model outlined in Section 7.1. The expected site extents and artefact densities largely corresponded to proximity to water sources (see Section 8). Previous regional surveys recorded similar densities of artefacts to the current study.

The findings of the surveys as well as the findings of past archaeological/cultural investigations in and around the Site, provide detailed information on land use and past Aboriginal activities. The results provide grounding for a significance assessment of these past Aboriginal activities and therefore can contribute towards a risk based impact assessment and development of management and mitigation measures (including the development of recommendations for future archaeological investigations and recordings prior to disturbance).

9.2 ABORIGINAL CULTURAL LANDSCAPE

Scientific information collected from the Aboriginal archaeological sites identified during this assessment, combined with social and cultural information provided by ethno-historical sources, allows interpretation of the Aboriginal cultural landscape of the Site and its surrounds provided in the following sections.

9.2.1 Summary of the Archaeological Record

The material culture of past Aboriginal occupants of the Study Area comprises eight scatters of stone artefacts and a rock shelter site with art and stone artefacts.

Artefact assemblages are generally small in size ranging from 2 artefacts to 12 artefacts encountered in one scatter. All of the sites located within the Study Area were associated with the margins of Long Swamp Creek and an unnamed tributary of the creek.

Lithics were generally sourced from locally available raw materials such as silcrete and quartz. Most were cores and waste flakes and flaked pieces from knapping. Formal implements were not prevalent.

9.2.2 Aboriginal Settlement Patterns

The location of freshwater sources are likely to have been the main controlling factor of Aboriginal occupation of the Site and its surrounds. Humans carry out most of their activities close to freshwater, rarely straying far from reliable water sources (see Gould 1969, 1980, Allen 1974, Jochim 1976, Mitchell 1990, McNiven 1998). They also prefer larger or more persistent water sources to smaller, ephemeral waterbodies. As well as the obvious abundance of aquatic molluscs, fish and birds at large, permanent water sources; mammals such as macropods that were hunted for protein and skins are also limited by water availability.

The Aboriginal archaeological sites identified during the survey are near Long Swamp Creek, a semi-permanent watercourse that would have retained surface water in ponds (waterholes) even during drier weather.

9.2.3 Aboriginal Subsistence Strategies

Hunter-fisher-gatherers obtained the resources necessary for life by foraging and collecting subsistence strategies. Foragers gathered food as it is encountered, regularly moving between resource zones and rarely storing food (Binford 1980, 1989). Collectors, alternatively, adopted a logistical strategy for procuring resources. They often relied on stores of food and may have maintained base camps, with smaller groups dispersing to collect resources. Foraging and collecting are two end-members of a subsistence continuum, with most hunter-fisher-gatherer societies engaging in a combination of both strategies (Yellen 1977, Binford 1980, 1989, Renfrew and Bahn 1991).

Sites occupied by hunter-fisher-gatherer people may reflect these strategies (Binford 1980, Foley 1981). For example, base camps were generally occupied for long periods of the year and were used for a range of domestic and industrial activities. Alternatively, base camps may have been intensively used for part of the year, acting as congregative focal points. Temporary field camps were dispersive sites, created when groups charged with carrying out a specific task journeyed beyond the daily foraging radius.

The frequency of site occupation can sometimes be determined from their contents and structure. Residential base campsites, occupied over relatively long periods of time, tend to have a more complex structure than short-term campsites. Base camps may contain evidence of a wide variety of activities associated with daily habitation. Short-term sites were probably only occupied for a specific reason, such as to collect a particular resource. These usually display evidence of being occupied only once or twice, and are often smaller, with fewer and less diverse archaeological remains.

It is probable that the Aborigines who occupied the Site and its surrounds were hunter-fisher-gatherers employing both foraging and collecting subsistence strategies. These people would have primarily occupied the riparian zone of Long Swamp Creek, for example visiting the rock shelter site (AHIMS site number 52-4-0323) to paint and engrave motifs, dispersing from the

watercourse to exploit ephemeral resources of the hinterland during favourable climatic conditions, as invoked in the subsistence model of Kohen and Lampert (1987).

Only small areas were investigated in a heterogeneous landscape, but it is probable that the archaeological record reflects the occupation of Long Swamp Creek and its immediate hinterland by both larger, family groups and smaller, mobile bands.

The archaeology of the Site and its surrounds probably mainly derives from temporary sites used by small groups or individuals. The small number and density of stone artefacts, paucity of formal implement types, suggests that Aboriginal people only visited or occupied most of the cultural heritage places for brief periods on an intermittent basis.

10 ABORIGINAL CULTURAL HERITAGE VALUES

10.1 BACKGROUND

All Aboriginal objects are afforded protection under the NP&W Act, but decisions about appropriate management of individual cultural heritage items or sites are usually based on their assessed significance (archaeological and cultural) as well as the likely impact of the proposed development and the benefits of the development. The *Guide to investigating, assessing and reporting on Aboriginal cultural heritage in NSW* (OEH 2011) and *Code of Practice for Archaeological Investigation of Aboriginal Objects in NSW* (DECCW 2010b) requires significance assessment in accordance with the processes set out in the Burra Charter (Australia ICOMOS 1988, 1999).

The process of significance assessment has received considerable attention since the early 1980s and criteria for assessing these values have been developed and adapted to deal specifically with Aboriginal cultural heritage. The significance of Aboriginal archaeological sites such as those found during this study are usually assessed in terms of their importance to archaeologists (i.e. their scientific or research significance), their importance to contemporary Aboriginal people and their importance to the general public. Once the significance of a site has been assessed, it can be ranked against others and specific recommendations formulated. Criteria for assessing scientific significance are set out below.

Under the Burra Charter (Australia ICOMOS 1988, 1999), cultural significance means aesthetic, historic, scientific, or social value for past, present or future generations. Cultural significance is a concept that helps in estimating the value of places. The places that are likely to be of significance are those that help an understanding of the past, enrich the present, and may be of value to future generations. Cultural significance is embodied in the place itself, its “*fabric, setting, use, associations, meanings, records, related places and related objects*” (Australia ICOMOS 1999). The components of significance - aesthetic, historic, scientific, social and spiritual - are described below.

Aesthetic value includes aspects of sensory perception for which criteria can and should be stated. Such criteria may include consideration of the form, scale, colour, texture and material of the fabric, the smells and sounds associated with the place and its use (Australia ICOMOS 1988).

A place may have historic value because it has influenced, or has been influenced by, a historic figure, event, phase or activity. It may also have historic value as the site of an important event. For any given place, the significance will be greater where evidence of the association or event survives in-situ, or where the settings are substantially intact, than where it has been changed or evidence does not survive. However, some events or associations may be so important that the place retains significance regardless of subsequent treatment (Australia ICOMOS 1988).

The scientific or research value of a place will depend on the importance of the data involved, on its rarity, quality (integrity) or representativeness, and on the degree to which the place may contribute further substantial information (Australia ICOMOS 1988). Scientific or archaeological significance may be assessed by placing a site, feature or landscape in a broader regional context and by assessing its individual merits in the context of current archaeological discourse.

Social value is broadly defined as *the qualities for which a place has become a focus of spiritual, political, natural or other cultural sentimental to a majority or minority group* (Australia ICOMOS 1988: 30). Johnston (1994) explains “*Social value is about collective attachment to places that embody meaning important to a community, these places are usually community owned or publicly accessible or in some other way “appropriated” into people’s daily lives. Such meanings are in addition to other values, such as the evidence of valued aspects of history or beauty, and these meanings may not be apparent in the fabric of the place, and may not be apparent to the disinterested observer*” (Johnston 1994: 10).

Although encompassed within the criterion of social value, the spiritual value of a place was added to The Burra Charter in 1999 (Australia ICOMOS 1999: 1). Spiritual value is predominantly used to assess places of cultural significance to Aboriginal Australians.

10.2 ASSESSMENT OF ABORIGINAL CULTURAL HERITAGE SIGNIFICANCE

Aboriginal cultural heritage significance indicates the importance of a site or feature to Aboriginal communities. This category may include sites, items and landscapes that people may have traditional ties with, as well as areas that may have contemporary importance to Aboriginal communities. The perceptions of Aboriginal people on the significance of archaeological sites usually stem from traditional, cultural and educational beliefs although most local Aboriginal communities also value the scientific information that archaeological sites may be able to provide.

Places of cultural value may have social significance to Aboriginal communities, they may have historic value through association with historic themes (e.g. missions or massacres), or they may take on value because of their rarity or because a place may be able to contribute new information about the past. Places may have aesthetic significance, being natural features with symbolic values, dramatic presence or tranquil qualities. Such Aboriginal cultural significance may not be in accord with the interpretations made by archaeologists – a site may have low archaeological significance but high Aboriginal significance, or vice versa (Australia ICOMOS 1988).

Archaeological sites provide connections to the past for the present Aboriginal community and for future generations. Aboriginal cultural heritage sites such as those identified during this survey can also provide information about past lifestyles and strengthen the links between Aboriginal people and the land.

The level of significance attributed to individual sites may vary according to a number of factors including the nature and integrity of the heritage items and the landscape in which the site is located. The views of the Aboriginal representatives on the cultural significance of recorded sites were sought during the field survey, community field inspections, discussion forums and review of the draft report. The documented opinions are based on feedback received from representatives of the registered Aboriginal parties and may not reflect the views of the Aboriginal community as a whole.

A number of Aboriginal representatives expressed concern about developments that might impact upon Aboriginal heritage and other values on land that is traditionally theirs. All land has high cultural significance for Aboriginal people. It should also be noted that development upon, or disturbance of land is often contrary to principal Aboriginal beliefs regarding land, its values and its inherent cultural significance.

A number of Aboriginal community representatives involved in the study identified the Quarry Operations Area as a place that Aboriginal people had occupied in the past. Comments

received regarding the cultural significance of the Study Area from the registered Aboriginal parties are documented in the Aboriginal consultation log (**Appendix 2**) and provided in full in the written correspondence received from the Aboriginal parties (**Appendix 4**).

Generally, the Aboriginal representatives viewed all the archaeological sites as significant because they preserve a record of how and where people lived in the past. Such cultural heritage sites also stand as testimony to the continuation of Aboriginal culture and association with the land.

10.3 ASSESSMENT OF SCIENTIFIC SIGNIFICANCE

A number of criteria are used to assess the scientific or archaeological significance of a site. These include the integrity of a site, its structure and contents. All of these criteria combine to give a site its value as a research tool for archaeologists. In addition to the above criteria, a site may also be of scientific significance because of its representativeness or rarity. It is a basic tenet of archaeology that any site which is not represented elsewhere is of great value because archaeologists are concerned with preserving a representative sample of all site types for future generations.

10.3.1 Site Integrity

Site integrity refers to its state of preservation or condition. A site can be disturbed through a number of factors including natural erosional processes, destructive land use practices or repeated use of a site in the past by both humans and animals. Sites or landscapes in good physical condition are generally able to provide information on spatial relationships between (for example) stone artefacts, other remains, chronological units if present, and landscape settings:

- The connectedness of individual sites or landscapes – is the content, site or landscape part of a complex of related sites or landscapes?
- The potential of a site or landscape to provide a relative or absolute chronology extending back into the past, i.e. stratified sequences of cultural materials and/or dateable materials such as organic remains (radiocarbon dating), or sealed or cultural deposits (optical or thermoluminescence).
- The ability of the site or landscape to provide a large sample size (large numbers of stone artefacts, art motifs, grinding grooves, etc.) about which statistically significant statements can be made.

Assessment values for site integrity are set out below:

low	highly disturbed or poorly preserved with little research potential.
moderate	some disturbance but remaining cultural material allows for some research potential.
high	little or no disturbance to site, good preservation and considerable research potential.

In terms of site integrity, the sites located during this survey would rate moderate to low. This assessment is based on the degree of disturbance noted during the investigation. The stone artefact scatters were typically identified in modified contexts within cleared areas, particularly in places with past earthworks such as along graded tracks and near dams. They have also been disturbed by repeated ploughed cultivation, traffic of hooved animals and vehicles,

coupled with erosion by wind and water. The rock shelter site is in an area of less disturbed forest and is well preserved.

10.3.2 Site Structure

Site structure refers to the physical dimensions of a site (i.e. its area and depth or stratification). A large site or a site with stratified deposits usually has more research potential than a small site or surface scatter. In some instances, however, specific research questions may be aimed at smaller sites in which case they would be rated at a higher significance than normal.

low	small surface scatters with no stratified deposit.
moderate	medium to large surface scatters with or without stratification.
high	large <i>in situ</i> surface scatters, any site with stratified deposit.

The shallow and stony soils over almost all of the Study Area, coupled with the degree of past disturbance from land clearing and soil stripping for pastoralism, agriculture and quarrying, means that *in situ* subsurface cultural deposits are improbable and unlikely at the stone artefact scatter sites. The potential for significant sub-surface deposits that provide intact chronological sequences is assessed to be low based on the soil profiles within the extent of the Site. Artefacts generally form a lag deposit on scalded surfaces. The surfaces of all these sites are degrading.

Most of the stone artefact scatters are small in size and have a low site structure. The rock shelter site (AHIMS site number 52-4-0323) has the potential for intact floor deposits and rates high.

10.3.3 Site Contents

Site contents refers to the range and type of occupation debris found in a site. Generally, sites that contain a large and varied amount of organic and non-organic material are considered to have greater research potential than those sites with small, uniform artefacts.

low	small amount and low diversity of cultural material.
moderate	medium amount and diversity of cultural material.
high	large and diverse amount of cultural material.

The original cultural materials of the sites recorded during the survey have been exposed to weathering. Only stone artefacts remain at the open sites, with no organic materials preserved. Stone artefacts are mainly of silcrete and quartz, although volcanic artefacts were also recorded. Formal tool types are not prevalent. The stone artefact assemblage is dominated by unmodified flakes and cores. Artefact density at these sites is typically relatively low.

Most of the stone artefact rate low to moderate by the site contents criterion. They could be useful for studies of human subsistence strategies.

The rock shelter (AHIMS site number 52-4-0323) rates highly, containing painted and engraved art and stone artefacts. There is also the potential that any intact floor deposits may contain other cultural materials such as charcoal from hearths.

10.3.4 Site Representativeness and Rarity

Representativeness or rarity refers to how often a particular site type occurs in an area and requires some knowledge of the background archaeology of the area in which the study is

being undertaken. Sites that are representative of the local and regional archaeological record may have value for that reason and if a site is rare or unique in some way then it is *ipso facto* significant (Bowdler 1983). Whether items are of rare or common forms will depend to some extent on the variables used to distinguish them. Open sites, for example, may be distinguished from grinding grooves or scarred trees according to the general type of evidence present (e.g. stone artefacts distinguishable from trees with marks or grooves on rock platforms). To assess rarity and representativeness site type can be used initially, then this category subdivided until a satisfactory level of (dis)similarity is achieved. Within the general group “stone artefact scatters”, sites may be distinguished according to other variables, such as their content, or their landscape setting. Technically, an assessment of representativeness should identify both what is typical or common as well as what is rare.

low	many of the same site type occurring in a single area or region.
moderate	site type occurs elsewhere but not in great quantity or with good preservation.
high	site type is rare or unique.

On the basis of the results of previous archaeological investigations (e.g. Rich 1988, Boot 2002) and information held on the OEH AHIMS site register it is clear that stone artefact scatters are widespread in the region. These types of archaeological sites located during this study are therefore not unique and are well represented outside the Site. The rock shelter site (AHIMS site number 52-4-0323), alternatively, contains a diversity of painted and engraved art relatively uncommon to the region and rates moderate.

10.3.5 Educational Value

The value of archaeological sites to the general public is generally assessed by their potential to educate the public about the Aboriginal past. The stone artefact sites rank low by this criterion. They are generally small, isolated and unlikely to attract particular interest in Aboriginal heritage. The rock shelter’s painted and engraved art is of high educational value.

10.4 AESTHETIC SIGNIFICANCE

Aesthetic significance relates to the scale, form, materials, texture, colour, space and relationship of the components of the place. The relationship of the place with its setting is equally important.

The stone artefact scatters are subdued features in the landscape and lack high aesthetic value. The aesthetic significance of the cultural heritage sites mainly relates to their setting along the Long Gully Creek corridor. The rock shelter’s setting and its painted and engraved art in particular have high aesthetic qualities.

10.5 HISTORIC SIGNIFICANCE

A place may have historic value because it has influenced, or has been influenced by, an historic figure, event, phase or activity. It may also have historic value as the site of an important event. For any given place, the significance will be greater where evidence of the association or event survives in situ, or where the settings are substantially intact, than where it has been changed or evidence does not survive. However, some events or associations may be so important that the place retains significance regardless of subsequent treatment (Australia ICOMOS 1988).

The historic value of the Aboriginal archaeological sites in the Study Area largely stems from their importance in providing evidence of Aboriginal peoples' association with the area. It is within a region that was occupied by the Gundungurra tribal group at the time of first contact with Europeans (Mitchell, 1839). Archaeological and ethno-historical sources show that past Aboriginal people frequented specific places within the region such as the stone artefact scatter and rock shelter sites in the Study Area for habitation, to manufacture lithic implements and ritual, mythological and artistic activities (e.g. see Kohen and Lampert 1987).

10.6 SUMMARY OF ARCHAEOLOGICAL SIGNIFICANCE

The following significance assessment is based on the scientific or research value and is not based on the insight of Aboriginal people for their cultural significance assessment of these sites. The registered Aboriginal parties have been requested to provide comment on the cultural significance of the Study Area and the recorded sites throughout the consultation process (Section 10.2). The Study Area has the potential to provide archaeological information as it contains stone artefact scatters and a rock shelter with art and stone artefacts. The overall Study Area is assessed as containing low to moderate significance due to the number of sites present and the way in which this information contributes to the nature of Aboriginal land use in the region. **Table 17** provides significance ratings for known Aboriginal sites within the Study Area.

Table 17: Significance Ratings for Recorded Sites

AHIMS Site Number	Site Code	Significance Rating for Individual Criterion				Overall Archaeological Significance Rating
		Scientific	Aesthetic	Social	Historical	
52-4-0315	SFQ AS1	Low	Low	Low	Low	Low
52-4-0316	SFQ AS2	Low	Low	Low	Low	Low
52-4-0317	SFQ AS3	Low	Low	Low	Low	Low
52-4-0318	SFQ AS4	Low	Low	Low	Low	Low
52-4-0319	SFQ AS5	Low	Low	Low	Low	Low
52-4-0320	SFQ AS6	Low	Low	Low	Low	Low
52-4-0321	SFQ AS7	Low	Low	Low	Low	Low
52-4-0322	SFQ AS8	Low	Low	Low	Low	Low
52-4-0323	SFQ SH1	High	High	High	High	High

11 IMPACT ASSESSMENT

In accordance with the *Guide to investigating, assessing and reporting on Aboriginal cultural heritage in NSW* (OEH 2011), the principles of ecologically sustainable development (ESD) were considered in assessing the likely harm of the Proposal to Aboriginal objects.

The Proposal could potentially directly and indirectly impact the Aboriginal cultural heritage of the Study Area. Potential negative direct and indirect impacts may result from the proposed extraction area, and ancillary infrastructure and could include the destruction of the sites via earthworks, burial by spoil or indirect physical affects (e.g. dust deposition) or aesthetic affects.

11.1 POTENTIAL DIRECT IMPACTS

The quarrying Operations would disturb the current land surface and could directly impact archaeological material associated with the affected landforms and its landscape context. The Proposal would result in the direct disturbance of approximately 75ha of land.

Such impacts on archaeological values typically fall into three categories:

- the loss of information which could otherwise be gained by conducting research today;
- the loss of the archaeological resource for future research using methods and addressing questions not available today; and
- the permanent loss of the physical record.

These impacts can usually be mitigated to various degrees, depending on the nature and significance of the cultural heritage. Where sites are of low significance, their destruction (without salvage) may have little consequence. This could be due to the lack of useful information that could be gained from research, or the availability of many equivalent and alternative sites for study.

Sites with greater significance may be the subject of archaeological investigation prior to their disturbance. This allows for the salvage of information, and the recovery of a sample of artefactual materials according to current methods and research priorities. Sites and site groupings that are common elsewhere may not require the same degree of salvage attention as those which are rare, of high significance, and subject to active deterioration.

Salvage investigations can provide for the discovery of new knowledge about the Aboriginal occupation of an area. Despite the loss of physical evidence involved, the information gained can in turn aid the interpretation and better management of the remaining archaeological resource.

11.2 POTENTIAL INDIRECT IMPACTS

In areas where the proposed works for the Proposal would not involve significant earthmoving, impacts may be limited to minor surface disturbance, limited disturbance of the associated substrates or landforms and no significant alteration of the landscape context.

Potential indirect impacts to archaeological sites could include the following:

- deposition of dust generated by quarrying;
- ground vibration caused by ripping activities;
- accidental disturbance by peripheral activities; and
- inappropriate visitation including the unauthorized removal of Aboriginal objects.

11.3 CULTURAL HERITAGE POTENTIALLY IMPACTED BY THE PROPOSAL

Nine Aboriginal cultural heritage sites comprising eight stone artefact scatters and one rock shelter with art and stone artefacts have been identified during the field surveys of the Study Area. The impact of the Proposal on these sites is determined by the development of the Sutton Forest Sand Quarry and the degree of harm this would cause. The type of harm defined in this assessment is direct and therefore the consequence of harm is a total or a partial loss in value. A total loss in value would occur when the entire site is impacted by the Proposal. A partial loss of value would occur when only part of the site (such as in the case of an artefact scatter) is impacted by the Proposal.

The Proposal would result in a total loss of value for two known stone artefact scatter sites (AHIMS site numbers 52-4-0315 and 52-4-0316). Two known stone artefact scatter sites (AHIMS site numbers 52-4-0319 and 52-4-0320) would be partially impacted by an access road. Four known stone artefact scatter sites would not be directly impacted by the Proposal (**Table 18**) as the Applicant has designed the alignment of the Quarry Access Road to avoid six sites. The Applicant has also designed the western limit of the extraction area to be at least 100m from the rock shelter site (AHIMS site number 52-4-0323).

Table 18: Impacts on Recorded Sites

AHIMS Site Number	Site Code	Type of Harm	Degree and Consequence of Harm
52-4-0315	SFQ AS1	Direct	Total loss of value
52-4-0316	SFQ AS2	Direct	Total loss of value
52-4-0317	SFQ AS3	Nil	No loss of value
52-4-0318	SFQ AS4	Nil	No loss of value
52-4-0319	SFQ AS5	Direct	Partial loss of value
52-4-0320	SFQ AS6	Direct	Partial loss of value
52-4-0321	SFQ AS7	Nil	No loss of value
52-4-0322	SFQ AS8	Nil	No loss of value
52-4-0323	SFQ SH1	Nil	No loss of value

Importantly, the rock shelter site (AHIMS site number 52-4-0323) would not be directly impacted (i.e. subject to surface disturbance) by the Proposal as the closest area of disturbance would be >100 m from the site. However, there is a low likelihood the site may be susceptible to damage from vibration generated by bulldozer ripping. As part of the vibration assessment for the Proposal, the potential vibration levels at the rock shelter site attributable to bulldozer ripping will be determined. If necessary, a larger buffer must be established around the rock shelter site such that no vibration-induced damage will occur at the site.

11.4 POTENTIAL FOR PREVIOUSLY UNIDENTIFIED ABORIGINAL CULTURAL HERITAGE TO OCCUR IN THE STUDY AREA

All of the Study Area was inspected for cultural heritage sites during the field surveys. It is possible that some archaeology was obscured by grass, leaf-litter or soil. Such previously unidentified features, should they occur, would probably be additional isolated finds or low-

density concentrations of stone artefacts (based on the predictive model outlined in Section 7.1 and informed by the results of the current survey, summarized in Sections 8.3 and 9.1).

Further sites of a type or significance not previously encountered in the Study Area are improbable. This is partly attributable to the degree of land surface modification that has occurred since European settlement, because past disturbance associated with pastoralism, agriculture and sand quarrying may have obliterated many archaeological features, had they occurred previously. For example, previous tree clearing and land levelling could have destroyed scarred trees and earthen features such as mounds and hearths and stone arrangements including ceremonial rings. Shell middens were not encountered because most occur within 100 m of sources of permanent freshwater, absent from the Study Area.

None of the old growth trees present in the areas of proposed disturbance bore any evidence of having had bark or wood removed or carved by Aboriginal people. Additionally, none of the sandstone outcrops exhibited evidence of axe-grinding grooves.

The shallow and stony soils of the gently undulating higher and lower slopes that comprise almost all of the Quarry Operations Area, coupled with the degree of past disturbance from land clearing and soil stripping for pastoralism, agriculture and quarrying, means that significant *in situ* subsurface cultural deposits are improbable. Artefacts comprising the stone assemblage sites in the Study Area generally form a lag deposit on eroded land surfaces, which are still degrading.

The Study Area does not contain culturally sensitive landforms such as lunettes or source-bordering sand dunes where subsurface Aboriginal cultural deposits (e.g. burials) have been recorded previously.

A strategy for managing any newly identified Aboriginal objects during the life of the Proposal is outlined in Section 12.3.1.

11.5 POTENTIAL CUMULATIVE IMPACTS OF THE PROPOSAL

Considering the nature and scale of previous and ongoing land disturbance processes in the region (predominately due to past pastoral, agricultural and quarrying activities), the nature and extent of identified Aboriginal heritage sites and archaeological potential in the Study Area and the nature and scale of impacts associated with the Proposal, it is considered that the Proposal would not substantially increase cumulative impacts to Aboriginal heritage in the region.

11.6 FLEXIBILITY OF THE DESIGN OF THE PROPOSAL

The locations of the proposed quarry components associated with the Proposal are currently within their optimum design locations, having already been reduced in footprint to minimise disturbance to alluvium, drainage lines and threatened ecological communities, and avoiding all but two of the cultural heritage sites identified within the Study Area.

12 MANAGEMENT STRATEGIES FOR CULTURAL HERITAGE

12.1 INTRODUCTION

This section presents proposed strategies for the management of cultural heritage values within the Study Area that may be subject to direct impacts by the Proposal.

Based on the known and predicted Aboriginal heritage values within the Study Area, it is concluded that impacts to Aboriginal heritage as a result of the Proposal can be effectively managed or mitigated through the following actions and strategies.

An Aboriginal Cultural Heritage Management Plan would be prepared for the Proposal in consultation with the Aboriginal community and the OEH to define, develop and formalise the management and mitigation measures described in Sections 12.2, 12.3 and 12.4. The Plan would be developed prior to any Proposal-related works that would harm Aboriginal cultural heritage sites AHIMS site numbers 52-4-0315 and 52-4-0316 and partially harm Aboriginal cultural heritage sites AHIMS site numbers 52-4-0319 and 52-4-0320

The measures presented below are considered best practice in the quarrying industry. Their effectiveness and reliability is demonstrated by their continued use and inclusion in management plans and strategies developed in consultation with the Aboriginal community and to the satisfaction of OEH.

12.2 MANAGEMENT OF CULTURAL HERITAGE WITHIN THE DISTURBANCE AREAS

The location of the proposed quarry components, which would disturb the two Aboriginal cultural heritage sites, are relatively inflexible, as they have already been optimised based on environmental constraints/considerations and avoidance of six of eight stone artefact scatter sites identified. Engineering and resource constraints mean that these quarry components cannot be relocated away from the cultural heritage sites to avoid disturbance. Additionally, any such relocation would not remove threats to the sites from indirect disturbance.

This assessment has concluded that eight of the nine Aboriginal cultural heritage sites are not of high scientific significance and do not have high social or cultural value (Section 10). Representatives of the registered Aboriginal parties visited the cultural heritage sites, where options for their management were discussed.

Based on the results of these discussions with representatives of the registered Aboriginal parties, it is recommended that the following measures be undertaken to manage the impact of surface disturbance on Aboriginal heritage sites within the Study Area:

- The Applicant maintains a record of known Aboriginal heritage sites and marks these sites on site plans and relevant Proposal documentation and implement a protocol for surface works to avoid the risk of accidental damage to the known Aboriginal Heritage sites beyond the proposed area of disturbance.
- AHIMS site numbers 52-4-0315, 52-4-0316, 52-4-0319 and 52-4-0320 to be impacted should be subject to baseline recording in consultation with representatives of the Aboriginal community prior to disturbance and artefacts salvaged for safekeeping in consultation with the Aboriginal community.

It is anticipated that the Aboriginal community would provide advice on the storage of collected artefacts and management of artefacts at the completion of Proposal-related activities (e.g. artefact replacement onto the post-quarrying landscape).

12.3 GENERAL RECOMMENDATIONS

12.3.1 Introduction

It is recommended that the following general approach be taken to manage Aboriginal cultural heritage during the life of the Proposal:

- Ongoing consultation with the Aboriginal community throughout the life of the Proposal including appropriate Aboriginal representation during archaeological fieldwork (e.g. collection of artefacts prior to disturbance).
- The Applicant should provide opportunities for Aboriginal community members to access known Aboriginal sites located on within the Study Area (e.g. for cultural reasons or as part of scheduled field activities) in accordance with Occupational Health and Safety requirements.
- Erosion and sediment control works be undertaken in accordance with the requirements of the development consent and in consideration of other Aboriginal cultural heritage management measures.
- Any new Aboriginal heritage sites identified during the development of the Proposal be registered with the OEH in consultation with the Aboriginal community.
- A record of known Aboriginal heritage sites, their status and location be maintained by the Applicant.

12.3.2 Aboriginal Cultural Heritage Management Plan

The optimal means of coordinating and implementing the proposed management strategies is to integrate them into a single programme and document in the form of an Aboriginal Cultural Heritage Management Plan (ACHMP). The ACHMP would reflect the proposed management of the cultural heritage sites within the Study Area. The ACHMP would cover all relevant actions and requirements to be conducted at the Study Area. The ACHMP will remain active for the life of the Proposal and define the tasks, scope and conduct of all Aboriginal cultural heritage management activities.

12.3.3 Role of the Local Aboriginal Community

The Applicant needs to be committed to involving the local Aboriginal community as an integral participant in the management of Aboriginal cultural heritage values in the Study Area. The strategies outlined in this report have incorporated the views of community representatives and the ACHMP should be drafted in consultation with the registered Aboriginal parties (Section 4.2.1).

The recording, collection, curation, storage and replacement of salvaged Aboriginal objects would occur with the invited participation of local Aboriginal community representatives.

12.3.4 Site Management and Cultural Awareness Training

The effective application of the ACHMP and its strategies is dependent on an appreciation of its content and function by on-site staff and employees.

It is recommended that the Applicant provides training to all on-site personnel regarding the Aboriginal Cultural Heritage Management Plan strategies relevant to their employment tasks.

12.4 SUMMARY RECOMMENDATIONS

Based on the results of this cultural heritage investigation and consultation with representatives of the local Aboriginal community, the following recommendations are provided for the Applicant to implement:

- The Applicant arrange to salvage all visible Aboriginal artefacts at the two Aboriginal cultural heritage sites located within the proposed Extraction Area and those artefacts at the two Aboriginal cultural heritage sites within the alignment of access road to the proposed Fines Storage Area 1. A suitably qualified archaeologist and representatives of the local Aboriginal community should be engaged to record and collect the Aboriginal objects. These items should be properly curated and stored in a “Keeping Place” at the Illawarra Local Aboriginal Land Council office. Following decommissioning of the Quarry, artefacts should be replaced within rehabilitated areas in consultation with local Aboriginal groups and the OEH.
- In the unlikely event that human skeletal remains are encountered during the course of the development associated with the Proposal, all work with the potential to impact the remains must cease. Remains must not be handled or otherwise disturbed except to prevent further disturbance. If the remains are thought to be less than 100 years old the Police or the State Coroner’s Office (tel: 02 9552 4066) must be notified. If there is reason to suspect that the skeletal remains are more than 100 years old and Aboriginal, the Applicant should contact the OEH’s Environmental Line (tel: 131 555) for advice. In the unlikely event that an Aboriginal burial is encountered, strategies for its management would need to be developed with the involvement of the local Aboriginal community.
- The Applicant should coordinate and implement these proposed management strategies by integrating them into a single programme and document in the form of an ACHMP. The ACHMP should remain active for the life of the Proposal and define the tasks, scope and conduct of all Aboriginal cultural heritage management activities. The ACHMP should be developed in consultation with the registered Aboriginal parties.
- The Applicant should provide training to all on-site personnel regarding the ACHMP strategies relevant to their employment tasks.
- The Applicant should continue to involve the registered Aboriginal parties and any other relevant Aboriginal community groups or members in matters pertaining to the Proposal. In particular, the recording, collection, curation, storage and replacement of Aboriginal objects should occur with the invited participation of local Aboriginal community representatives.

13 REFERENCES

- Attenbrow, V. (2010). *Sydney's Aboriginal Past: investigating the archaeological and historical records*. 2nd edn. UNSW Press, Sydney.
- Australian Heritage Commission (2002). *Ask First; A Guide to Respecting Indigenous Heritage Places and Values*.
- Australia ICOMOS (1988). *Guidelines to the Burra Charter: cultural significance*. Australia ICOMOS, Canberra.
- Australia ICOMOS (1999). *Australia ICOMOS Charter for the Conservation of Places of Cultural Significance (the Burra Charter)*. Revised edition. Australia ICOMOS, Canberra.
- Australian Bureau of Statistics (ABS) (2011). *2011 Australian Census*. Australian Bureau of Statistics, Canberra.
- Binford, L.R. (1980). Willow smoke and dog's tails: hunter-gatherer settlement systems and archaeological site formation. *American Antiquity* **45**, 1-17.
- Binford, L.R. (1989). *Debating Archaeology*. Academic Press, San Diego, CA.
- Bonhomme, T. (1990). *Aboriginal burials and sand quarrying on the Riverine Plain, NSW*. Report to the NSW National Parks and Wildlife Service.
- Boot, P.G. (2002). *Didthul, Bhundoo, Gulaga and Wadbilliga: An Archaeological Study of the Aboriginals of the New South Wales Coast Hinterland*. Unpublished PhD dissertation, School of Archaeology and Anthropology, The Australian National University, Canberra.
- Bowdler, S. (1983). *Aboriginal Sites on the Crown-timber Lands of New South Wales*. Report to the Forestry Commission of New South Wales.
- Comber, J. (1990). *Archaeological Survey of "Penrose Downs", Hanging Rock Road, Sutton Forest, NSW*. Report to Forsite EDAW Pty Ltd.
- Department of Environment and Climate Change (2004). *National Parks and Wildlife Act 1974: Part 6 Approvals – Interim Community Consultation Requirements for Applicants*. NSW Department of Environment and Climate Change, Sydney NSW.
- Department of Environment and Conservation (2005a). *Draft Guidelines for Aboriginal Cultural Heritage Impact Assessment and Community Consultation*. New South Wales Department of Environment and Conservation, Sydney.
- Department of Environment and Conservation (2005b). *Aboriginal Scarred Trees in New South Wales: A Field Manual*. New South Wales Department of Environment and Conservation, Sydney.
- Department of Environment, Climate Change and Water (DECCW) (2010a). *Aboriginal Cultural Heritage Consultation Requirements for Proponents 2010 (Part 6 National Parks and Wildlife Act, 1974)*. NSW Department of Environment, Climate Change and Water, Sydney.
- Department of Environment, Climate Change and Water (DECCW) (2010b). *Due Diligence Code of Practice for the Protection of Aboriginal Objects in New South Wales*. NSW Department of Environment, Climate Change and Water, Sydney.

Flood, J. (1980). *The moth hunters: Aboriginal prehistory of the Australian Alps*. Australian Institute of Aboriginal Studies, Canberra.

Flood, J. M. (1999). *Archaeology of the Dreamtime*. Harper Collins, Sydney.

Foley, R. (1981). *Off-site Archaeology and Human Adaptation in Eastern Africa*. British Archaeological Reports International Series 97, Oxford.

Gott, B. (1983). Murnong – *Microseris scapigera*: a study of a staple food of Victorian Aborigines. *Australian Aboriginal Studies* 2, 2-18.

Gould, R.A. (1969). Subsistence behaviour among the Western Desert Aborigines of Australia. *Oceania* 39, 253-274.

Gould, R.A. (1980). *Living Archaeology*. Cambridge University Press, Cambridge.

Holdaway, S. and Stern, N. (2004). *A Record In Stone: The Study of Australia's Flaked Stone Artefacts*. Aboriginal Studies Press, Canberra.

Hope, J. (1993). *Aboriginal Burial Sites in the Murray-Darling Basin*. Report to the Murray-Darling Basin Commission, Canberra.

Howitt, A.W. (1996). *The Native Tribes of South-East Australia*. Aboriginal Studies Press, Canberra.

Irish, P. (2005). When is a scar a scar? Evaluating scarred and marked trees at Sydney Olympic Park. *Australian Archaeology* 59, 59-61.

Jochim, M.A. (1976). *Hunter-gatherer Subsistence and Settlement: a Predictive Model*. Academic Press, NY.

Johnston, C (1994). What is Social Value: a discussion paper. *Australian Heritage Commission Technical Publications: Series Number 3*.

Koettig, M. (1981). *Hoddles Crossing to Alpine*. Prepared for Department of Main Roads.

Koettig, M. (1985). *Archaeological investigations of sites HCA.11, HCA.13 and HCA.14, near Berrima, Southern Tablelands, NSW: Investigation of sites along State Highway No. 2 - Hume section*. Report to the National Parks and Wildlife Service, Sydney.

Kohen, J.L. and Lampert, R.J. (1987). Hunters and fishers in the Sydney region. In Mulvaney, D.J. and White, J.P. (eds) *Australians to 1788*. pp. 343-365. Fairfax, Syme and Weldon Associates, Sydney.

McNiven, I.J. (1998). Aboriginal settlement of the saline lake and volcanic landscapes of the Corangamite Basin, western Victoria. *The Artefact* 21, 63-94.

Mathews R.H. (1908). Some Mythology of the Gundungurra Tribe, New South Wales. *Zeitschrift für Ethnologie* 40, 203-206.

Mills, R. (1997). *An Archaeological Survey for the Expansion of Penrose Quarry*. Report commissioned by International Environmental Consultants Pty Ltd.

Mitchell, P. (1990). A palaeoecological model for the archaeological site distribution in southern Africa during the Upper Pleniglacial and Late Glacial. In *The World at 18 000 BP. vol. 2. Low Latitudes*. (ed. C. Gamble and O. Soffer). pp. 189-205. (Unwin Hyman: London).

Mitchell, T.L. (1839). *Three Expeditions into the Interior of Eastern Australia*. T. and W. Boone, London.

Nanson, GC, Young, RN & Stockton, ED (1987) Chronology and palaeoenvironment of the Cranebrook Terrace (near Sydney) containing artefacts more than 40 000 years old. *Archaeology in Oceania* 22(2):72- 78.

National Parks and Wildlife Service (1997). *Aboriginal Cultural Heritage: Standards and Guidelines Kit*. National Parks and Wildlife Service, Sydney.

National Parks and Wildlife Service (1998). *In Sad but Loving Memory: Aboriginal Burials and Cemeteries of the Last 200 Years in NSW*. National Parks and Wildlife Service, Sydney.

Navin Officer Heritage Consultants (2004). *Archaeological Salvage of Aboriginal Rock Art at 'Penrose 2', Penrose Sand Quarry, NSW*. Report to Heggies Bulkhaul Ltd.

New South Wales Minerals Council (2010). *New South Wales Minerals Industry Due Diligence Code of Practice for the Protection of Aboriginal Objects*. New South Wales Mineral Council, Sydney.

Office of Environment and Heritage (2011). *Guide to investigating, assessing and reporting on Aboriginal cultural heritage in NSW*. Office of Environment and Heritage, Sydney.

Renfrew, C. and Bahn, P. (1991). *Archaeology: Theory, Methods and Practice*. Thames and Hudson, London.

Rich, E. (1986a). *Lot 4 Old Hume Highway, Hanging Rock: Archaeological Survey of Proposed Sand Quarry*. Report prepared for Stafford Sand and Gravel.

Rich, E. (1986b). *Lot 5, Hume Highway, Moss Vale: Archaeological Survey of Proposed Sand Quarry*. Report prepared for Stafford Sand and Gravel.

Rich, E. (1988). *Wingecarribee River Proposed Management Project: Archaeological Survey for Aboriginal and Historic Sites*. Report prepared for the Water Board

Silcox, R., 1992. *Archaeological Assessment of Proposed Quarry Extension and Landfill Lots 1, 2 and 3, Penrose*. Report to Connell Wagner.

Strategic Environmental & Engineering Consulting (SEEC) (2018). *Surface Water Assessment for the Sutton Forest Sand Quarry*. Report to Sutton Forest Quarries Pty Ltd.

Tindale, N.B. (1974). *Aboriginal Tribes of Australia: Their Terrain, Environmental Controls, Distribution, Limits and Proper Names*. University of California, Berkeley, CA.

Wafer, J. and Lissarrague, A. (2008). *A handbook of Aboriginal languages of New South Wales and the Australian Capital Territory*. Muurrbay Aboriginal Language and Culture Co-operative, Nambucca Heads, NSW.

Wood, V. (1992). *Archaeological Survey: Proposed Quarry Extension, Hume Highway, Lot 4, Paddy's River, Moss Vale, New South Wales*. Report to Spencer J. Buchanan and Associates.

Yellen, J.E. (1977). *Archaeological Approaches to the Present*. Academic Press, NY.

This page has been intentionally left blank

APPENDICES

Appendix 1 Glossary

Appendix 2* Consultation Log

Appendix 3* Correspondence to Aboriginal Community Stakeholders

Appendix 4* Correspondence from Aboriginal Community Stakeholders

Appendix 5* AHIMS Register Search

Appendix 6* AHIMS Cultural Heritage Site Recording Forms

* This Appendix is only available on the digital version of this document

This page has been intentionally left blank

APPENDIX 1: GLOSSARY

Archaeological site - A place with evidence of past human activity. This evidence may include Aboriginal and/or historic artefacts, features, structures or organic traces.

Artefact scatter - A surface scatter of Aboriginal or historic cultural material. Scatters of stone artefacts are a common archaeological site type. These scatters may also contain charcoal, discarded animal bones, shell and ochre.

Assemblage - A collection of artefacts from a single archaeological site.

Burial site - A place with a concentration of human remains. Ochre, stone tools, charcoal and grave goods may be associated with burials. Most burial sites are found in sand dunes but dead trees, caves and rock shelters were also used.

Ceremonial ground - Place that may be associated with initiation ceremonies, meetings or sacred rituals. Stone arrangements may be present, including cairns, stone circles or standing slabs of rock.

Chert - A fine-grained opaline rock ranging in colour from white to black, but most often grey, brown, greyish brown and light green to rusty red.

Core - A piece of stone from which flakes have been removed. They usually have negative flake scars that have resulted from the removal of flakes.

Cultural material - Any material remains or objects resulting from human activity.

Debitage - Any waste material including flakes and cores produced during the manufacture of chipped stone tools.

Flake - A piece of stone detached from a core that typically displays a striking platform, bulb of percussion and flake scars on the ventral surface.

Flaked piece - Small fragments of stone resulting from the manufacture of stone tools. A striking platform or bulb of percussion may not be evident.

Formalized tools - An artefact that has been deliberately shaped by flaking, retouch or grinding to produce a predetermined tool type.

Ground surface visibility - The amount of bare ground exposed, usually expressed as a percentage.

Hearth - The remains of a campfire containing charcoal, discoloured soil, and possibly, hearthstones, heat retainers or the remains of animals or shellfish cooked and consumed at the campsite.

Hearthstone – Stone cobble placed in a campfire to retain heat for cooking. The types of stone used as hearthstones in western Victoria includes calcrete and sandstone.

Heat retainer - Nodule of baked clay, thought to have been placed in campfires to retain heat for cooking.

in situ - An artefact or other feature that has not been disturbed from its original position.

Mound - Raised areas of earth ranging from 3 to 35m in diameter and from 0.5m to 2m in height. Earth oven material, stone artefacts, food refuse and the remains of hut foundations have been recovered from excavated earth mounds in the central and western parts of Victoria.

Ochre - Soft varieties of the iron oxides goethite, limonite or haematite usually coloured red or yellow and used as pigment for painting.

Quarry - An outcrop of stone or ochre where Aboriginal people have extracted the raw material for use or trade. Stone quarries are identifiable by a dense scatter of broken stone and flakes or consist of pits or hollows where material has been dug out of the ground.

Quartz – A silica mineral resistant to weathering because of its hardness. It is commonplace in the landscape as a consequence.

Quartzite - A metamorphic rock formed by the re-crystallization of quartz.

Retouch - A stone artefact with fine, secondary flaking along one or more edges.

Scarred tree - A tree with a scar on its trunk caused by bark removal.

Shell midden - A surface scatter or heap of discarded shell often with charcoal, animal bones and stone artefacts. Middens may be found near coastlines, rivers, creeks, swamps and ancient lakes.

Silcrete - A hard, fine-grained rock composed of silica cement.

Stone feature - Cairns, rock wells, grinding groves, stone structures, fish traps and stone arrangements are examples of stone features.

Stratified deposit - Material that has been laid down over time forming a sequence of events.

Subsurface testing - A method of excavation used for detecting cultural material below the ground surface. Testing is commonly by shovel, trowel or hand auger.

Survey - An inspection of land either by foot or vehicle for the purpose of identifying archaeological sites.

Transect - A predetermined area or a path that directs the course of a survey.

APPENDIX 2: CONSULTATION LOG

This Appendix is only available on the digital version of this document

This page has been intentionally left blank

Date	Person Contacted	Organization Represented	Form of Contact	Contacted By	Organization Represented	Nature of consultation
31/10/13	Glenda Chalker	Cubbitch Barta Native Title Claimants Aboriginal Corporation	Email	Matt Cupper	Sutton Forest Quarries	Invitation to attend field surveys
31/10/13	Kim Moran	Bellambi Indigenous Corporation	Email	Matt Cupper	Sutton Forest Quarries	Invitation to attend field surveys
31/10/13	Sharon Brown	Gundungurra Aboriginal Heritage Association Incorporated	Email	Matt Cupper	Sutton Forest Quarries	Invitation to attend field surveys
31/10/13	Sharalyn Robinson	Illawarra Local Aboriginal Land Council	Email	Matt Cupper	Sutton Forest Quarries	Invitation to attend field surveys
31/10/13	Peter Falk	Peter Falk Consulting	Email	Matt Cupper	Sutton Forest Quarries	Invitation to attend field surveys
31/10/13	Matt Cupper	Sutton Forest Quarries	Tel	Glenda Chalker	Cubbitch Barta Native Title Claimants Aboriginal Corporation	Details for involvement in assessment
31/10/13	Matt Cupper	Sutton Forest Quarries	Tel	Peter Falk	Peter Falk Consulting	Details for involvement in assessment
6/11/13	Matt Cupper	Sutton Forest Quarries	Email	Glenda Chalker	Cubbitch Barta Native Title Claimants Aboriginal Corporation	Details for involvement in assessment
6/11/13	Matt Cupper	Sutton Forest Quarries	Tel	Sharon Brown	Gundungurra Aboriginal Heritage Association Incorporated	Details for involvement in assessment
6/11/13	Peter Falk	Peter Falk Consulting	Email	Matt Cupper	Sutton Forest Quarries	Details for involvement in assessment

Date	Person Contacted	Organization Represented	Form of Contact	Contacted By	Organization Represented	Nature of consultation
6/11/13	Sharon Brown	Gundungurra Aboriginal Heritage Association Incorporated	Email	Matt Cupper	Sutton Forest Quarries	Details for involvement in assessment
8/11/13	Chris Hall	Gundungurra Aboriginal Heritage Association Incorporated	Meeting	Matt Cupper	Sutton Forest Quarries	Involvement in field assessment
8/11/13	Kristy-Lee Chalker	Cubbitch Barta Native Title Claimants Aboriginal Corporation	Meeting	Matt Cupper	Sutton Forest Quarries	Involvement in field assessment
8/11/13	Peter Falk	Peter Falk Consulting	Meeting	Matt Cupper	Sutton Forest Quarries	Involvement in field assessment
12/11/13	Matt Cupper	Sutton Forest Quarries	Email	Peter Falk	Peter Falk Consulting	Report of field assessment
23/10/14	Glenda Chalker	Cubbitch Barta Native Title Claimants Aboriginal Corporation	Email	Matt Cupper	Sutton Forest Quarries	Draft report for comment
23/10/14	Kim Moran	Bellambi Indigenous Corporation	Email	Matt Cupper	Sutton Forest Quarries	Draft report for comment
23/10/14	Sharon Brown	Gundungurra Aboriginal Heritage Association Incorporated	Email	Matt Cupper	Sutton Forest Quarries	Draft report for comment
23/10/14	Sharralyn Robinson	Illawarra Local Aboriginal Land Council	Email	Matt Cupper	Sutton Forest Quarries	Draft report for comment
23/10/14	Peter Falk	Peter Falk Consulting	Email	Matt Cupper	Sutton Forest Quarries	Draft report for comment
24/10/14	Kim Moran	Bellambi Indigenous Corporation	Tel	Matt Cupper	Sutton Forest Quarries	Requested involvement in salvage

Date	Person Contacted	Organization Represented	Form of Contact	Contacted By	Organization Represented	Nature of consultation
27/10/14	Matt Cupper	Sutton Forest Quarries	Email	Glenda Chalker	Cubbitch Barta Native Title Claimants Aboriginal Corporation	Requested hardcopy of draft report
27/10/14	Glenda Chalker	Cubbitch Barta Native Title Claimants Aboriginal Corporation	Letter	Matt Cupper	Sutton Forest Quarries	Draft report for comment
22/08/16	Glenda Chalker	Cubbitch Barta Native Title Claimants Aboriginal Corporation	Email	Matt Cupper	Sutton Forest Quarries	Invitation to attend field surveys
22/08/16	Kim Moran	Bellambi Indigenous Corporation	Email	Matt Cupper	Sutton Forest Quarries	Invitation to attend field surveys
22/08/16	Sharon Brown	Gundungarra Aboriginal Heritage Association Incorporated	Email	Matt Cupper	Sutton Forest Quarries	Invitation to attend field surveys
22/08/16	Sharalyn Robinson	Illawarra Local Aboriginal Land Council	Email	Matt Cupper	Sutton Forest Quarries	Invitation to attend field surveys
22/08/16	Peter Falk	Peter Falk Consulting	Email	Matt Cupper	Sutton Forest Quarries	Invitation to attend field surveys
23/08/16	Matt Cupper	Sutton Forest Quarries	Email	Peter Falk	Peter Falk Consulting	Details for involvement in assessment
23/08/16	Matt Cupper	Sutton Forest Quarries	Email	Paul Knight	Illawarra Local Aboriginal Land Council	Details for involvement in assessment
25/08/16	Matt Cupper	Sutton Forest Quarries	Tel	Kim Moran	Bellambi Indigenous Corporation	Details for involvement in assessment
01/09/16	Pamela Glover	Illawarra Local Aboriginal Land Council	Meeting	Matt Cupper	Sutton Forest Quarries	Involvement in field assessment

Date	Person Contacted	Organization Represented	Form of Contact	Contacted By	Organization Represented	Nature of consultation
01/09/16	Glenda Chalker	Cubbitch Barta Native Title Claimants Aboriginal Corporation	Meeting	Matt Cupper	Sutton Forest Quarries	Involvement in field assessment
01/09/16	Duncan Falk	Peter Falk Consulting	Meeting	Matt Cupper	Sutton Forest Quarries	Involvement in field assessment

APPENDIX 3: CORRESPONDENCE TO ABORIGINAL COMMUNITY STAKEHOLDERS

This Appendix is only available on the digital version of this document

This page has been intentionally left blank



Landscape

Natural and Cultural Heritage Management
a division of M.L. Cupper Pty Ltd
ABN: 48 107 932 918

23 October 2014

Kim Moran
Chief executive officer
Bellambi Indigenous Corporation
48 Rothery Street
Bellambi NSW 2518

Dear Ms Moran,

Re: Draft Aboriginal Cultural Heritage Assessment of the Sutton Forest Sand Quarry Project

Please find enclosed for comment a copy of the draft Aboriginal Cultural Heritage Assessment of the Sutton Forest Sand Quarry Project. The Aboriginal Cultural Heritage Assessment will form part of an Environmental Assessment of the Project to be assessed under Part 4, Division 4.1 of the *Environmental Planning and Assessment Act 1979*.

Consistent with the *Aboriginal Cultural Heritage Consultation Requirements for Proponents* (DECCW 2010), we have provided this draft Cultural Heritage Assessment to all registered Aboriginal stakeholders for their review and comment. Please note that your comments or feedback in regard to the draft Cultural Heritage Assessment will be received up until 5.00 pm on 21 November 2014.

Could you please provide any comments to me via fax, email or post: Dr Matt Cupper, Landscape, PO Box 246, Merbein 3505; e-mail: landscape@telstra.com; tel: 0408 006 690.


Please do not hesitate to contact me should you have any queries or wish to discuss.

Yours sincerely,

A handwritten signature in dark ink, appearing to read 'Matt Cupper', with a long, sweeping horizontal line extending to the right.

Dr Matt Cupper

PO Box 246 Merbein Victoria 3505
Tel: 0408 006 690 Fax: 03 5025 2549 E-mail:
landscape@telstra.com



Landscape

Natural and Cultural Heritage Management
a division of M.L. Cupper Pty Ltd
ABN: 48 107 932 918

23 October 2014

Mr Peter Falk
Peter Falk Consulting
PO Box 1018
Mittagong NSW 2574

Dear Peter,

Re: Draft Aboriginal Cultural Heritage Assessment of the Sutton Forest Sand Quarry Project

Please find enclosed for comment a copy of the draft Aboriginal Cultural Heritage Assessment of the Sutton Forest Sand Quarry Project. The Aboriginal Cultural Heritage Assessment will form part of an Environmental Assessment of the Project to be assessed under Part 4, Division 4.1 of the *Environmental Planning and Assessment Act 1979*.

Consistent with the *Aboriginal Cultural Heritage Consultation Requirements for Proponents* (DECCW 2010), we have provided this draft Cultural Heritage Assessment to all registered Aboriginal stakeholders for their review and comment. Please note that your comments or feedback in regard to the draft Cultural Heritage Assessment will be received up until 5.00 pm on 21 November 2014.

Could you please provide any comments to me via fax, email or post: Dr Matt Cupper, Landscape, PO Box 246, Merbein 3505; e-mail: landscape@telstra.com; tel: 0408 006 690.

Please do not hesitate to contact me should you have any queries or wish to discuss.

Yours sincerely,

A handwritten signature in black ink, appearing to read 'Matt Cupper', with a long horizontal flourish extending to the right.

Dr Matt Cupper

PO Box 246 Merbein Victoria 3505
Tel: 0408 006 690 Fax: 03 5025 2549 E-mail:
landscape@telstra.com



Landscape

Natural and Cultural Heritage Management
a division of M.L. Cupper Pty Ltd
ABN: 48 107 932 918

23 October 2014

Ms Sharon Brown
Aboriginal Community Representative
Gundungurra Tribal Council Aboriginal Corporation
14 Oak Street
Katoomba NSW 2780

Dear Ms Brown

Re: Draft Aboriginal Cultural Heritage Assessment of the Sutton Forest Sand Quarry Project

Please find enclosed for comment a copy of the draft Aboriginal Cultural Heritage Assessment of the Sutton Forest Sand Quarry Project. The Aboriginal Cultural Heritage Assessment will form part of an Environmental Assessment of the Project to be assessed under Part 4, Division 4.1 of the *Environmental Planning and Assessment Act 1979*.

Consistent with the *Aboriginal Cultural Heritage Consultation Requirements for Proponents* (DECCW 2010), we have provided this draft Cultural Heritage Assessment to all registered Aboriginal stakeholders for their review and comment. Please note that your comments or feedback in regard to the draft Cultural Heritage Assessment will be received up until 5.00 pm on 21 November 2014.

Could you please provide any comments to me via fax, email or post: Dr Matt Cupper, Landscape, PO Box 246, Merbein 3505; e-mail: landscape@telstra.com; tel: 0408 006 690.

Please do not hesitate to contact me should you have any queries or wish to discuss.

Yours sincerely,

A handwritten signature in dark ink, appearing to read 'Matt Cupper', with a long, sweeping horizontal line extending to the right.

Dr Matt Cupper

PO Box 246 Merbein Victoria 3505
Tel: 0408 006 690 Fax: 03 5025 2549 E-mail:
landscape@telstra.com



Landscape

Natural and Cultural Heritage Management
a division of M.L. Cupper Pty Ltd
ABN: 48 107 932 918

23 October 2014

Ms Sharralyn Robinson
Chief executive officer
Illawarra Local Aboriginal Land Council
3 Ellen Street
Woollongong 2500

Dear Ms Robinson,

Re: Draft Aboriginal Cultural Heritage Assessment of the Sutton Forest Sand Quarry Project

Please find enclosed for comment a copy of the draft Aboriginal Cultural Heritage Assessment of the Sutton Forest Sand Quarry Project. The Aboriginal Cultural Heritage Assessment will form part of an Environmental Assessment of the Project to be assessed under Part 4, Division 4.1 of the *Environmental Planning and Assessment Act 1979*.

Consistent with the *Aboriginal Cultural Heritage Consultation Requirements for Proponents* (DECCW 2010), we have provided this draft Cultural Heritage Assessment to all registered Aboriginal stakeholders for their review and comment. Please note that your comments or feedback in regard to the draft Cultural Heritage Assessment will be received up until 5.00 pm on 21 November 2014.

Could you please provide any comments to me via fax, email or post: Dr Matt Cupper, Landscape, PO Box 246, Merbein 3505; e-mail: landscape@telstra.com; tel: 0408 006 690.

Please do not hesitate to contact me should you have any queries or wish to discuss.

Yours sincerely,

A handwritten signature in dark ink, appearing to read 'Matt Cupper', with a long horizontal flourish extending to the right.

Dr Matt Cupper

PO Box 246 Merbein Victoria 3505
Tel: 0408 006 690 Fax: 03 5025 2549 E-mail:
landscape@telstra.com



Landscape

Natural and Cultural Heritage Management
a division of M.L. Cupper Pty Ltd
ABN: 48 107 932 918

23 October 2014

Ms Sharyn Halls
Aboriginal Community Representative
Gundungurra Aboriginal Heritage Association Incorporated
PO Box 31
Lawson NSW 2783

Dear Ms Halls,

Re: Draft Aboriginal Cultural Heritage Assessment of the Sutton Forest Sand Quarry Project

Please find enclosed for comment a copy of the draft Aboriginal Cultural Heritage Assessment of the Sutton Forest Sand Quarry Project. The Aboriginal Cultural Heritage Assessment will form part of an Environmental Assessment of the Project to be assessed under Part 4, Division 4.1 of the *Environmental Planning and Assessment Act 1979*.

Consistent with the *Aboriginal Cultural Heritage Consultation Requirements for Proponents* (DECCW 2010), we have provided this draft Cultural Heritage Assessment to all registered Aboriginal stakeholders for their review and comment. Please note that your comments or feedback in regard to the draft Cultural Heritage Assessment will be received up until 5.00 pm on 21 November 2014.

Could you please provide any comments to me via fax, email or post: Dr Matt Cupper, Landscape, PO Box 246, Merbein 3505; e-mail: landscape@telstra.com; tel: 0408 006 690.

Please do not hesitate to contact me should you have any queries or wish to discuss.

Yours sincerely,

A handwritten signature in black ink, appearing to read 'Matt Cupper', with a long horizontal flourish extending to the right.

Dr Matt Cupper

PO Box 246 Merbein Victoria 3505
Tel: 0408 006 690 Fax: 03 5025 2549 E-mail:
landscape@telstra.com



Landscape

Natural and Cultural Heritage Management
a division of M.L. Cupper Pty Ltd
ABN: 48 107 932 918

23 October 2014

Ms Glenda Chalker
Honorary Chairperson
Cubbitch Barta Native Title Claimants Aboriginal Corporation
55 Nightingale Road
Pheasants Nest NSW 2574

Dear Ms Chalker,

Re: Draft Aboriginal Cultural Heritage Assessment of the Sutton Forest Sand Quarry Project

Please find enclosed for comment a copy of the draft Aboriginal Cultural Heritage Assessment of the Sutton Forest Sand Quarry Project. The Aboriginal Cultural Heritage Assessment will form part of an Environmental Assessment of the Project to be assessed under Part 4, Division 4.1 of the *Environmental Planning and Assessment Act 1979*.

Consistent with the *Aboriginal Cultural Heritage Consultation Requirements for Proponents* (DECCW 2010), we have provided this draft Cultural Heritage Assessment to all registered Aboriginal stakeholders for their review and comment. Please note that your comments or feedback in regard to the draft Cultural Heritage Assessment will be received up until 5.00 pm on 21 November 2014.

Could you please provide any comments to me via fax, email or post: Dr Matt Cupper, Landscape, PO Box 246, Merbein 3505; e-mail: landscape@telstra.com; tel: 0408 006 690.

Please do not hesitate to contact me should you have any queries or wish to discuss.

Yours sincerely,

A handwritten signature in dark ink, appearing to read 'Matt Cupper', with a long horizontal flourish extending to the right.

Dr Matt Cupper

PO Box 246 Merbein Victoria 3505
Tel: 0408 006 690 Fax: 03 5025 2549 E-mail:
landscape@telstra.com

APPENDIX 4: CORRESPONDENCE FROM ABORIGINAL COMMUNITY STAKEHOLDERS

This Appendix is only available on the digital version of this document

This page has been intentionally left blank



11-13 Mansfield Street
Glebe NSW 2037
PO Box 112, Glebe NSW 2037
P. 02 9562 6327 F. 02 9562 6350

Josh Symons
Artefact Heritage
PO Box 772
Rose Bay NSW 2029

25 September 2012

Dear Josh

Re: Request - Search for Registered Aboriginal Owners

I refer to your letter dated 24th September 2012 regarding Aboriginal stakeholders within the Sutton Forest area in NSW.

I have searched the Register of Aboriginal Owners and the project area described *does not have* Registered Aboriginal Owners pursuant to Division 3 of the *Aboriginal Land Rights Act 1983 (NSW)*.

I suggest you contact the Illawarra Local Aboriginal Land Council. They will be able to assist you in identifying other Aboriginal stakeholders for this project.

Yours sincerely

Shannon Williams
Project Officer
Office of the Registrar, *Aboriginal Land Rights Act (1983)*

Friday, 24 October 2014 7:21:12 am Australian Eastern Daylight Time

Subject: proposed sand quarry at/near Sutton Forest

Date: Tuesday, 2 October 2012 3:02:59 pm Australian Eastern Standard Time

From: Peter Schultz

To: josh.symons@artefact.net.au

Good afternoon Josh Symons - I refer to your letter of 24 September 2012 regarding the above matter. Would you please provide a locality diagram of the subject land ; via email will suffice. We acknowledge that section 4.1.2 of the Office of Environment & Heritage's Aboriginal Cultural Heritage Consultation Requirements for Proponents 2010 require you to contact us in order to compile a list of Aboriginal people who may have an interest in the proposed project area and hold knowledge relevant to determining the cultural significance of Aboriginal objects and/or places. However, we advise that NTSCORP's privacy guidelines restrict us from providing proponents with contact details of traditional owners who may have such an interest or hold such knowledge. In response to your notification , **subject to receipt of a locality diagram** , NTSCORP will forward your correspondence to any individuals, groups and organisations whom NTSCORP is aware assert traditional interests within or hold cultural knowledge about the relevant area. Recipients of our correspondence will be invited to register their interest in the project directly with you as soon as possible. Please be aware that NTSCORP cannot make a guarantee or undertaking that the recipients of our correspondence represent the entirety of traditional owners for the relevant area. NB: Ntscorp will require 21 days to effect the said process – again, subject to provision of a locality diagram. Thank you.

Peter Schultz | Senior Consultant - Land and Notifications



NTSCORP proudly acknowledge that our office is situated on the country of the Gadigal People of the Dharug Nation. We also acknowledge and pay our respect to their Elders past and present.

t 61 2 9310 3188 | f 61 2 9310 4177
e pschultz@ntscorp.com.au | www.ntscorp.com.au
Level 1, 44-70 Rosehill Street, Redfern, NSW 2016 Australia

NTSCORP is committed to supporting local
Aboriginal businesses where possible through
the purchase of goods and services.

Caution: This message is intended only for the addressee. It is confidential and may be legally privileged. If you are not the intended recipient, any disclosure, copying, or distribution is prohibited and may be unlawful. By opening any attachment, you agree that NTSCORP Limited [NTSCORP] will not be liable for any loss resulting from viruses or other defects. Any views in this message are those of the individual sender, except where the sender expressly and with authority, states them to be the views of NTSCORP.

Please consider the environment before printing this email

Cubbitch Barta Native Title Claimants
Aboriginal Corporation
55 Nightingale Road,
PHEASANTS NEST. N.S.W. 2574

Artefact Heritage,
P.O. Box 772,
ROSE BAY. N.S.W. 2029

Dear Josh,

RE; SUTTON FOREST SAND QUARRY

This letter is to confirming our interest in registering for the above project in writing. Our interest was confirmed by telephone on the 22nd October.

Thank you.

Yours sincerely,

G. Chalker

Glenda Chalker
Hon. Chairperson
Phone/Fax 0246841129 0427218425

29th October 2012

Friday, 24 October 2014 7:22:11 am Australian Eastern Daylight Time

Subject: Proposed Sand Quarry Sutton Forest Aboriginal Heritage Assessment

Date: Monday, 22 October 2012 9:01:33 am Australian Eastern Daylight Time

From: Sharyn Halls

To: josh.symons@artefact.net.au

Hi Josh,

Thank you for your letter to register for Proposed Sand Quarry at Sutton Forest Aboriginal Heritage Assessment project.

Gundungurra Aboriginal Heritage Association Inc would like register and be involved in the proposed project.

We look forward to hearing from you

mobile 0428 270 594

email ghal6522@bigpond.net.au

Kind Regards

Sharyn Halls

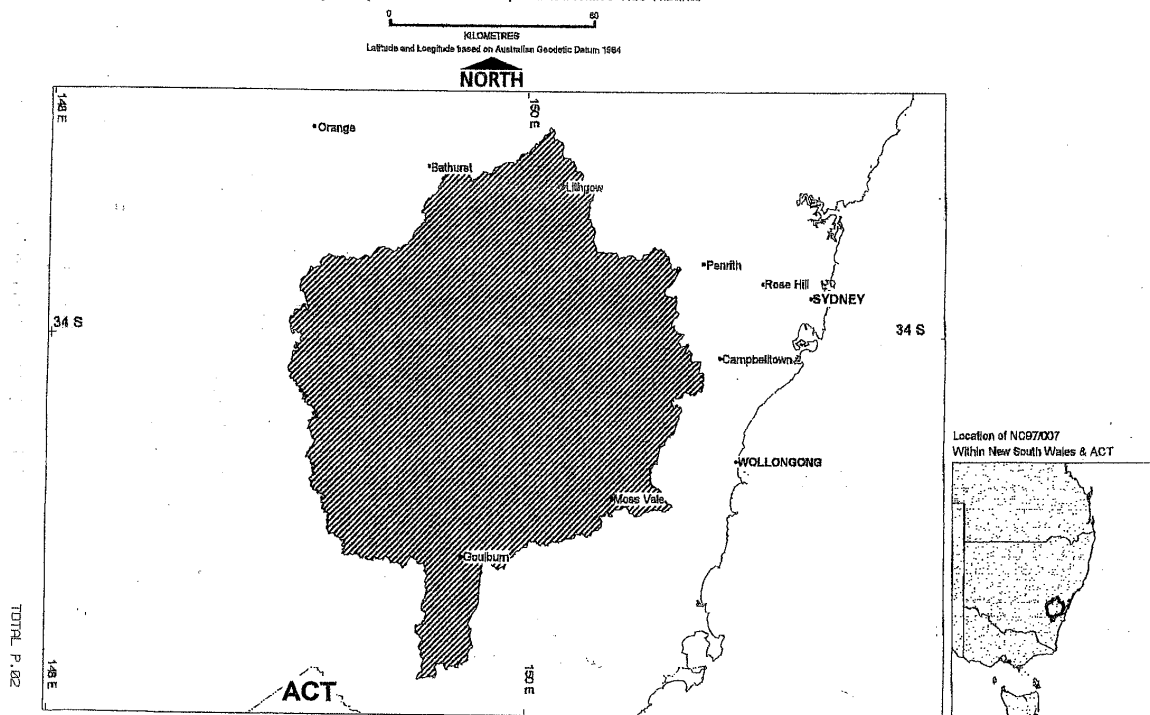
GAHAI

NATIVE TITLE APPLICATION

as at 18/05/1999

Map created from data sourced from Land Information Centre, DIM&T, NSW
by Geospatial Information Unit, National Native Title Tribunal

NSD6060/98 (NC97/7)
Plan of Application Area
Attachment C of the Application
Page 1 of 1, A4, 29/04/1997



This page has been intentionally left blank

APPENDIX 5: AHIMS REGISTER SEARCH

This Appendix is only available on the digital version of this document

This page has been intentionally left blank



AHIMS Web Services (AWS)
Search Result

Purchase Order/Reference : Sutton Forest
Client Service ID : 242297

LandScape - Natural & Cultural Heritage Management

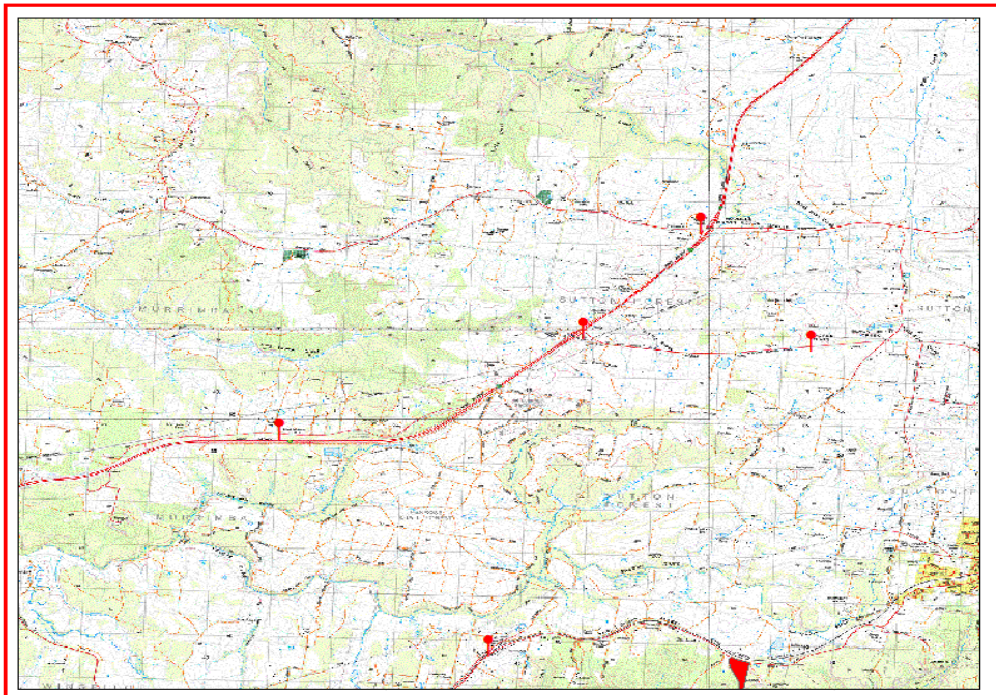
Date: 02 September 2016

P O Box 246
Merbein Victoria 3505
Attention: Matt Cupper
Email: landscape@telstra.com

Dear Sir or Madam:

AHIMS Web Service search for the following area at Datum :GDA, Zone : 56, Eastings : 237000 - 252000, Northings : 6160000 - 6173000 with a Buffer of 0 meters, conducted by Matt Cupper on 02 September 2016.

The context area of your search is shown in the map below. Please note that the map does not accurately display the exact boundaries of the search as defined in the paragraph above. The map is to be used for general reference purposes only.



A search of the Office of the Environment and Heritage AHIMS Web Services (Aboriginal Heritage Information Management System) has shown that:

117	Aboriginal sites are recorded in or near the above location.
0	Aboriginal places have been declared in or near the above location. *

Office of Environment & Heritage

NSW GOVERNMENT

AHIMS Web Services (AWS)

Extensive search - Site list report

Your Ref/PO Number : Sutton Forest

Client Service ID : 242297

SiteID	SiteName	Date	Zone	Easting	Northing	Context	Site Status	SiteFeatures	SiteTypes	Reports
52-4-0087	PD1;	AGD	56	239800	6165950	Open site	Valid	Artefact :-	Open Camp Site	1917
52-4-0088	Contact	Records	Ms.Jillian Cornber					Artefact :-	Permits	
	PD 2;	AGD	56	239900	6166000	Open site	Valid	Artefact :-	Open Camp Site	1917
52-4-0089	Contact	Records	Ms.Jillian Cornber					Artefact :-	Permits	
	PD 3;	AGD	56	239500	6166260	Open site	Valid	Artefact :-	Open Camp Site	1917
52-4-0090	Contact	Records	Ms.Jillian Cornber					Artefact :-	Permits	
	PD 4;	AGD	56	239600	6166270	Open site	Valid	Artefact :-	Open Camp Site	1917
52-4-0091	Contact	Records	Ms.Jillian Cornber					Artefact :-	Permits	
	PD 5;	AGD	56	240070	6166080	Open site	Valid	Artefact :-	Open Camp Site	1917
52-4-0094	Contact	Records	Ms.Jillian Cornber					Artefact :-	Permits	
	Lot 3 Paddy's River A2A2;	AGD	56	241040	6164060	Open site	Valid	Artefact :-	Open Camp Site	2243
52-4-0095	Contact	Records	Vivienne Wood					Artefact :-	Permits	
	Lot 4, Paddy's River A3A3;	AGD	56	241200	6164000	Open site	Valid	Artefact :-	Open Camp Site	2243
52-4-0096	Contact	Records	NWood					Artefact :-	Permits	
	Lot 5, Paddy's River A1A1;	AGD	56	241400	6163340	Open site	Valid	Artefact :-	Open Camp Site	2243
52-4-0110	Contact	Records	Vivienne Wood					Grinding Groove :-	Permits	
	PR-66-L2;	AGD	56	240790	6164090	Open site	Valid	Grinding Groove :-	Axe Grinding Groove	
52-4-0111	Contact	Records	Mrs.Rodryme Mills					Artefact :- Art (Pigment or Engraved) :-	Permits	
	P-R3-L2;	AGD	56	240420	6163200	Closed site	Valid	Artefact :- Art (Pigment or Engraved) :-	Shelter with Art.Shelter with Deposit	
52-4-0100	Contact	Records	Mrs.Rodryme Mills					Artefact :-	Permits	
	HR1 (Penrose)	AGD	56	239500	6163200	Open site	Valid	Artefact :-	Open Camp Site	2960
52-4-0007	Contact	Records	Elizabeth Rich					Artefact (Pigment or Engraved) :-	Permits	
	Boronia Ridge	AGD	56	250362	6160929	Closed site	Valid	Artefact (Pigment or Engraved) :-	Shelter with Art	99334
52-4-0025	Contact	Records	B.B Slater,Mr.P Hindon					Grinding Groove :-	Permits	
	Lynwood	AGD	56	250719	6161393	Open site	Valid	Grinding Groove :-	Axe Grinding Groove	
52-4-0030	Contact	Records	B.B Slater					Grinding Groove :-	Permits	
	HCA 1A&B	AGD	56	248178	6169577	Open site	Valid	Grinding Groove :-	Axe Grinding Groove,Open Camp Site	498
52-4-0031	Contact	Records	Rex Silcox					Grinding Groove :-	Permits	
	Bob's Creek	AGD	56	247781	6171124	Open site	Valid	Grinding Groove :-	Axe Grinding Groove	498

Report generated by AHIMS Web Service on 02/09/2016 for Matt Copper for the following area at Datum: GDA, Zone: 56, Eastings: 237000 - 252000, Northings: 6160000 - 6173000 with a Buffer of 0 meters. Additional info: Identify previously recorded cultural heritage sites in the activity area. Number of Aboriginal sites and Aboriginal objects found is 117

This information is not guaranteed to be free from error or omission. Office of Environment and Heritage (NSW) and its employees disclaim liability for any act done or omitted on made on the information and consequences of such acts or omission.




Office of
Environment
& Heritage

AHIMS Web Services (AWS)
Extensive search - Site list report

Your Ref/PO Number : Sutton Forest
Client Service ID : 242297

SiteID	SiteName	Station	Zone	Eastings	Northings	Context	Site Status	SiteFeatures	SiteTypes	Reports
52-4-0033	HCA 2 Sutton Forest	Contact	AGD	56 248178	6169577	Open site	Valid	Modified Tree (Carved or Scarred) :-	Scarred Tree	498
52-4-0046	HR#1; Lot 4/ Long Swamp Creek;	Contact	AGD	56 241880	6165310	Open site	Valid	Artefact :-	Open Camp Site	991
52-4-0047	HR#2; Lot 4/ Long Swamp Creek;	Contact	AGD	56 241890	6165500	Open site	Valid	Artefact :-	Open Camp Site	991
52-4-0048	HR#3; Lot 4/ Long Swamp Creek;	Contact	AGD	56 241900	6165710	Open site	Valid	Artefact :-	Open Camp Site	
52-4-0049	Lot 5#1; Lot 5/ Hanging Rock;	Contact	AGD	56 241970	6163880	Open site	Valid	Artefact :-	Open Camp Site	
52-4-0006	Jumping Rock	Contact	AGD	56 248892	6161266	Closed site	Valid	Art (Pigment or Engraved) :-	Shelter with Art	99334
52-4-0123	Free stone Road	Contact	AGD	56 240500	6161960	Open site	Valid	Artefact : 13		
52-4-0280	Free stone Tower PAD	Contact	GDA	56 238500	6162650	Open site	Valid	Potential Archaeological Deposit (PAD) :-		102284
52-4-0198	Paddys River SU7/L1	Contact	GDA	56 238698	6160657	Open site	Valid	Artefact : 1		100500
52-4-0140	GBF	Contact	AGD	56 251600	6162340	Open site	Valid	Artefact : 225		99720
52-4-0215	Jumping Rock-Rock shelter SU4/L1	Contact	AGD	56 245799	6161963	Closed site	Valid	Art (Pigment or Engraved) : 1		100719
52-4-0216	Jumping rock-Grinding Grooves SU4/L2	Contact	AGD	56 245817	6161942	Open site	Valid	Grinding Groove : 1		100719
52-4-0217	Jumping Rock-SU6/L1	Contact	AGD	56 247167	6162009	Open site	Valid	Artefact : 1		100719
52-4-0218	Jumping Rock-SU8/L1	Contact	AGD	56 247737	6161839	Open site	Valid	Artefact : 1		100719
52-4-0219	Jumping Rock-SU8/L2	Contact	AGD	56 247952	6161858	Open site	Valid	Artefact : 1		100719

Report generated by AHIMS Web Service on 02/09/2016 for Matt Capper for the following area at Datum: GDA, Zone: 56, Eastings: 237000 - 252000, Northings: 6160000 - 6173000 with a Buffer of 0 meters. Additional Info: Identify previously recorded cultural heritage sites in the activity area. Number of Aboriginal sites and Aboriginal objects found is 117. This information is not guaranteed to be free from error or omission. Office of Environment and Heritage (NSW) and its employees disclaim liability for any act done or omitted on made on the information and consequences of such acts or omission.



Office of
Environment
& Heritage

AHIMS Web Services (AWS)

Extensive search - Site list report

Your Ref/PO Number : Sutton Forest

Client Service ID : 242297

SiteID	SiteName	Contact	Date	Zone	Easting	Northing	Context	Site Status	SiteFeatures	SiteTypes	Reports
52-4-0220	Jumping Rock-SU11/L1	T Russell	Recorders	Doctor Rebecca Parkes	56 247994	6161564	Open site	Valid	Artefact :-	Permits	100719
			Recorders	Doctor Rebecca Parkes	56 247994	6161564	Open site	Valid	Artefact :-	Permits	
52-4-0221	Jumping Rock-SU11/L2	T Russell	Recorders	Doctor Rebecca Parkes	56 247796	6161472	Closed site	Valid	Art (Pigment or Engraved) :-	Permits	100719
			Recorders	Doctor Rebecca Parkes	56 247796	6161472	Closed site	Valid	Art (Pigment or Engraved) :-	Permits	
52-4-0222	Jumping Rock-Rock Shelter SU12/L1	T Russell	Recorders	Doctor Rebecca Parkes	56 248216	6161405	Open site	Valid	Art (Pigment or Engraved) :-	Permits	100719
			Recorders	Doctor Rebecca Parkes	56 248216	6161405	Open site	Valid	Art (Pigment or Engraved) :-	Permits	
52-4-0401	HC_096	T Russell	Recorders	Doctor Rebecca Parkes	56 250520	6170506	Open site	Valid	Artefact :-	Permits	3945
			Recorders	EMGAMM-St Leonards (previously EM(GA))Mr.Ryan Desic	56 250520	6170506	Open site	Valid	Artefact :-	Permits	
52-4-0402	HC_097	T Russell	Recorders	Doctor Rebecca Parkes	56 250485	6170562	Open site	Valid	Artefact :-	Permits	3945
			Recorders	EMGAMM-St Leonards (previously EM(GA))Mr.Ryan Desic	56 250485	6170562	Open site	Valid	Artefact :-	Permits	
52-4-0403	HC_099	T Russell	Recorders	Doctor Rebecca Parkes	56 250333	6170821	Open site	Valid	Artefact :-	Permits	3945
			Recorders	EMGAMM-St Leonards (previously EM(GA))Mr.Ryan Desic	56 250333	6170821	Open site	Valid	Artefact :-	Permits	
52-4-0404	HC_100	T Russell	Recorders	Doctor Rebecca Parkes	56 250270	6171221	Open site	Valid	Artefact :-	Permits	3945
			Recorders	EMGAMM-St Leonards (previously EM(GA))Mr.Ryan Desic	56 250270	6171221	Open site	Valid	Artefact :-	Permits	
52-4-0405	HC_101	T Russell	Recorders	Doctor Rebecca Parkes	56 250258	6171417	Open site	Valid	Artefact :-	Permits	3945
			Recorders	EMGAMM-St Leonards (previously EM(GA))Mr.Ryan Desic	56 250258	6171417	Open site	Valid	Artefact :-	Permits	
52-4-0406	HC_102	T Russell	Recorders	Doctor Rebecca Parkes	56 250288	6171674	Open site	Valid	Artefact :-	Permits	3945
			Recorders	EMGAMM-St Leonards (previously EM(GA))Mr.Ryan Desic	56 250288	6171674	Open site	Valid	Artefact :-	Permits	
52-4-0407	HC_103	T Russell	Recorders	Doctor Rebecca Parkes	56 250368	6171791	Open site	Valid	Artefact :-	Permits	3945
			Recorders	EMGAMM-St Leonards (previously EM(GA))Mr.Ryan Desic	56 250368	6171791	Open site	Valid	Artefact :-	Permits	
52-4-0408	HC_104	T Russell	Recorders	Doctor Rebecca Parkes	56 250345	6172067	Open site	Valid	Artefact :-	Permits	3945
			Recorders	EMGAMM-St Leonards (previously EM(GA))Mr.Ryan Desic	56 250345	6172067	Open site	Valid	Artefact :-	Permits	
52-4-0409	HC_105	T Russell	Recorders	Doctor Rebecca Parkes	56 250295	6172205	Open site	Valid	Artefact :-	Permits	3945
			Recorders	EMGAMM-St Leonards (previously EM(GA))Mr.Ryan Desic	56 250295	6172205	Open site	Valid	Artefact :-	Permits	
52-4-0410	HC_106	T Russell	Recorders	Doctor Rebecca Parkes	56 250440	6172473	Open site	Valid	Artefact :-	Permits	3945
			Recorders	EMGAMM-St Leonards (previously EM(GA))Mr.Ryan Desic	56 250440	6172473	Open site	Valid	Artefact :-	Permits	
52-4-0411	HC_107	T Russell	Recorders	Doctor Rebecca Parkes	56 250564	6172496	Open site	Valid	Artefact :-	Permits	3945
			Recorders	EMGAMM-St Leonards (previously EM(GA))Mr.Ryan Desic	56 250564	6172496	Open site	Valid	Artefact :-	Permits	
52-4-0414	HC_111	T Russell	Recorders	Doctor Rebecca Parkes	56 250990	6172024	Open site	Valid	Artefact :-	Permits	3945
			Recorders	EMGAMM-St Leonards (previously EM(GA))Mr.Ryan Desic	56 250990	6172024	Open site	Valid	Artefact :-	Permits	
52-4-0415	HC_112	T Russell	Recorders	Doctor Rebecca Parkes	56 250865	6171333	Open site	Valid	Artefact :-	Permits	3945
			Recorders	EMGAMM-St Leonards (previously EM(GA))Mr.Ryan Desic	56 250865	6171333	Open site	Valid	Artefact :-	Permits	

Report generated by AHIMS Web Service on 02/09/2016 for Matt Copper for the following area at Datum: GDA, Zone: 56, Eastings: 237000, Northings: 6160000 - 6173000 with a Buffer of 0 meters. Additional info: Identify previously recorded cultural heritage sites in the activity area. Number of Aboriginal sites and Aboriginal objects found is 117

This information is not guaranteed to be free from error or omission. Office of Environment and Heritage (NSW) and its employees disclaim liability for any act done or omitted on the information and consequences of such acts or omission.

Office of Environment & Heritage NSW GOVERNMENT		AHIMS Web Services (AWS)		Extensive search - Site list report		Your Ref/PO Number : Sutton Forest Client Service ID : 242297				
SiteID	SiteName	Datum	Zone	Easting	Northing	Contact	Site Status	SiteFeatures	SiteTypes	Reports
52-4-0416	HC_113	GDA	56	250822	6171328	Open site	Valid	Artefact :-		
	Contact									
52-4-0417	HC_114	GDA	56	250328	6171321	Open site	Valid	Artefact :-	Permits 3945	
	Contact									
52-4-0418	HC_110	GDA	56	251013	6172498	Open site	Valid	Artefact :-	Permits 3945	
	Contact									
52-4-0421	HC_098	GDA	56	250431	6170645	Open site	Valid	Artefact :-	Permits 3945	
	Contact									
52-4-0458	HC_157	GDA	56	250999	6172451	Open site	Valid	Artefact :-	Permits 3945	
	Contact									
52-4-0476	HC_175	GDA	56	249967	6171144	Open site	Valid	Grinding Groove :-	Permits 3945	
	Contact									
52-4-0480	WSP5	GDA	56	250683	6171156	Open site	Valid	Artefact :-	Permits 3945	
	Contact									
52-4-0481	WSP6	GDA	56	250611	6170334	Open site	Valid	Artefact :-	Permits 3945	
	Contact									
52-4-0482	WSP7	GDA	56	250262	6171223	Open site	Valid	Artefact :-	Permits 3945	
	Contact									
52-4-0483	WSP8	GDA	56	250269	6171194	Open site	Valid	Artefact :-	Permits 3945	
	Contact									
52-4-0484	WSP9	GDA	56	250301	6170985	Open site	Valid	Artefact :-	Permits 3945	
	Contact									
52-4-0485	WSP10	GDA	56	250310	6170923	Open site	Valid	Artefact :-	Permits 3945	
	Contact									
52-4-0486	WSP11	GDA	56	250315	6170889	Open site	Valid	Artefact :-	Permits 3945	
	Contact									
52-4-0487	WSP12	GDA	56	250323	6170870	Open site	Valid	Artefact :-	Permits 3945	
	Contact									
52-4-0488	WSP13	GDA	56	250330	6170842	Open site	Valid	Artefact :-	Permits 3945	
	Contact									
52-4-0489	WSP15	GDA	56	250526	6170494	Open site	Valid	Artefact :-	Permits 3945	
	Contact									
52-4-0490	WSP16	GDA	56	250553	6170447	Open site	Valid	Artefact :-	Permits 3945	
	Contact									

Report generated by AHIMS Web Service on 02/09/2016 for Matt Copper for the following area at Datum: GDA, Zone: 56, Eastings: 237000 - 252000, Northings: 6160000 - 6173000 with a Buffer of 0 meters. Additional Info: Identify previously recorded cultural heritage sites in the activity area. Number of Aboriginal sites and Aboriginal objects found is 117. This information is not guaranteed to be free from error or omission. Office of Environment and Heritage (NSW) and its employees disclaim liability for any act done or omitted on made on the information and consequences of such acts or omission.


SiteID	SiteName	Datum	Zone	Easting	Northing	Context	Site Status	SiteTypes	Reports
52-4-0491	WSP17	GDA	56	250250	6171355	Open site	Valid	Permits	3945
	Contact	Recorders	EMGAMM-St Leonards (previously EM(GA)),Mr.Ryan Desic						
52-4-0492	WSP18	GDA	56	250252	6170393	Open site	Valid	Permits	3945
	Contact	Recorders	EMGAMM-St Leonards (previously EM(GA)),Mr.Ryan Desic						
52-4-0493	WSP19	GDA	56	250252	6171447	Open site	Valid	Permits	3945
	Contact	Recorders	EMGAMM-St Leonards (previously EM(GA)),Mr.Ryan Desic						
52-4-0494	WSP20	GDA	56	250250	6171516	Open site	Valid	Permits	3945
	Contact	Recorders	EMGAMM-St Leonards (previously EM(GA)),Mr.Ryan Desic						
52-4-0495	WSP22	GDA	56	250254	6171611	Open site	Valid	Permits	3945
	Contact	Recorders	EMGAMM-St Leonards (previously EM(GA)),Mr.Ryan Desic						
52-4-0496	WSP21	GDA	56	250253	6171555	Open site	Valid	Permits	3945
	Contact	Recorders	EMGAMM-St Leonards (previously EM(GA)),Mr.Ryan Desic						
52-4-0497	WSP23	GDA	56	250270	6171653	Open site	Valid	Permits	3945
	Contact	Recorders	EMGAMM-St Leonards (previously EM(GA)),Mr.Ryan Desic						
52-4-0498	WSP24	GDA	56	250371	6171978	Open site	Valid	Permits	3945
	Contact	Recorders	EMGAMM-St Leonards (previously EM(GA)),Mr.Ryan Desic						
52-4-0499	WSP25	GDA	56	250289	6172203	Open site	Valid	Permits	3945
	Contact	Recorders	EMGAMM-St Leonards (previously EM(GA)),Mr.Ryan Desic						
52-4-0500	WSP26	GDA	56	250323	6172457	Open site	Valid	Permits	3945
	Contact	Recorders	EMGAMM-St Leonards (previously EM(GA)),Mr.Ryan Desic						
52-4-0501	WSP27	GDA	56	250432	6172947	Open site	Valid	Permits	3945
	Contact	Recorders	EMGAMM-St Leonards (previously EM(GA)),Mr.Ryan Desic						
52-4-0502	WSP28	GDA	56	250694	6170817	Open site	Valid	Permits	3945
	Contact	Recorders	EMGAMM-St Leonards (previously EM(GA)),Mr.Ryan Desic						
52-4-0503	WSP29	GDA	56	250689	6170643	Open site	Valid	Permits	3945
	Contact	Recorders	EMGAMM-St Leonards (previously EM(GA)),Mr.Ryan Desic						
52-4-0506	WSP32	GDA	56	250592	6172551	Open site	Valid	Permits	3945
	Contact	Recorders	EMGAMM-St Leonards (previously EM(GA)),Mr.Ryan Desic						
52-4-0507	WSP33	GDA	56	250476	6172482	Open site	Valid	Permits	3945
	Contact	Recorders	EMGAMM-St Leonards (previously EM(GA)),Mr.Ryan Desic						
52-4-0508	WSP34	GDA	56	250550	6170532	Open site	Valid	Permits	3945
	Contact	Recorders	EMGAMM-St Leonards (previously EM(GA)),Mr.Ryan Desic						
52-4-0516	WSP36	GDA	56	250261	6171721	Open site	Valid	Permits	3945
	Contact	Recorders	EMGAMM-St Leonards (previously EM(GA)),Mr.Ryan Desic						

Report generated by AHIMSWeb Service on 02/09/2016 for: Matt Cupper for the following area at Datum: GDA, Zone: 56, Eastings: 237000 - 252000, Northings: 6160000 - 6173000 with a buffer of 0 meters. Additional Info: 1 identified previously recorded cultural heritage sites in the activity area. Number of Aboriginal sites and Aboriginal objects found is 117

This information is not guaranteed to be free from error or omission. Office of Environment and Heritage (OEH) and its employees disclaim liability for any act, done or omission made on the information and consequences of such acts or omission.

Office of Environment & Heritage NSW GOVERNMENT		AHIMS Web Services (AWS)		Extensive search - Site list report		Your Ref/PO Number : Sutton Forest Client Service ID : 242297				
SiteID	SiteName	Datum	Zone	Easting	Northing	Context	Site Status	SiteFeatures	SiteTypes	Reports
52-4-0509	WSP34	GDA	56	250440	6172470	Open site	Valid	Artefact :-		
	Contact	Records							Permits	
52-4-0510	WSP35	GDA	56	250443	6170423	Open site	Valid	Artefact :-		
	Contact	Records							Permits	
52-4-0511	WSP37	GDA	56	250028	6172392	Open site	Valid	Artefact :-		
	Contact	Records							Permits	
52-4-0512	WSP_1	GDA	56	251031	6172678	Open site	Valid	Artefact :-		
	Contact	Records							Permits	
52-4-0513	WSP_4	GDA	56	250700	6171217	Open site	Valid	Artefact :-		
	Contact	Records							Permits	
52-4-0514	WSP_3	GDA	56	250836	6170899	Open site	Valid	Artefact :-		
	Contact	Records							Permits	
52-4-0515	WSP_2	GDA	56	250904	6172397	Open site	Valid	Artefact :-		
	Contact	Records							Permits	
52-4-0112	PQ-JE1	AGD	56	240650	6163550	Open site	Valid	Artefact :-		
	Contact	Records							Permits	
52-4-0113	PQ-JE2	AGD	56	240490	6163240	Open site	Valid	Artefact :-		
	Contact	Records							Permits	
52-3-1098	PQ-JE-2	AGD	56	240490	6163240	Open site	Valid	Artefact :-		
	Contact	Records							Permits	
52-4-0126	BPR1 & ASSOCIATED PAD	GDA	56	251455	6162268	Open site	Valid	Artefact: 2. Potential Archaeological Deposit (PAD) : 1		99146
	Contact	Records							Permits	
52-4-0127	BPR2	AGD	56	251710	6162078	Open site	Valid	Artefact: 1		99347
	Contact	Records							Permits	
52-4-0128	BGR1	AGD	56	251530	6162435	Open site	Valid	Artefact: 2		99350
	Contact	Records							Permits	
52-4-0129	BGR2	AGD	56	251473	6162351	Open site	Valid	Artefact: 2		99350
	Contact	Records							Permits	
52-4-0225	Emu Creek GG2007	GDA	56	240662	6168727	Open site	Valid	Grinding Groove: 12		
	Contact	Records							Permits	
52-4-0226	Emu Creek IF2007	GDA	56	240000	6169337	Open site	Valid	Grinding Groove: 1		
	Contact	Records							Permits	
52-4-0227	Emu Creek AS2007	GDA	56	240503	6171010	Open site	Valid	Artefact: 13		

Report generated by AHIMS Web Service on 02/09/2016 for Matt Capper for the following area at Datum: GDA, Zone: 56, Eastings: 237000 - 252000, Northings: 6160000 - 6173000 with a Buffer of 0 meters. Additional Info: Identify previously recorded cultural heritage sites in the activity area. Number of Aboriginal sites and Aboriginal objects found is 117. This information is not guaranteed to be free from error omission. Office of Environment and Heritage (NSW) and its employees disclaim liability for any act done or omitted on made on the information and consequences of such acts or omission.



Office of
Environment
& Heritage

NSW
GOVERNMENT

AHIMS Web Services (AWS)

Extensive search - Site list report


Your Ref/PO Number : Sutton Forest

Client Service ID : 242297

SiteID	SiteName	Datum	Zone	Easting	Northing	Context	Site Status	SiteFeatures	SiteTypes	Reports
52-4-0324	Contact	Comfort Hill Grooves								
	Contact	Unweh (Australia) Pty limited	56	247616	6171529	Open site	Valid	Grinding Groove : 7	Permits	
52-4-0325	Contact	Comfort Hill MT								
	Contact	Rod Wellington	56	247986	6171332	Open site	Valid	Modified Tree (Carved or Scarred) : 1	Permits	
52-4-0314	Contact	HSP 31								
	Contact	Rod Wellington	56	245475	6166340	Open site	Destroyed	Artefact : 1	Permits	
52-4-0316	Contact	SPQ AS2								
	Contact	Navin Officer Heritage Consultants Pty Ltd	56	243037	6166253	Open site	Valid	Artefact : 1	Permits	
52-4-0317	Contact	SPQ AS3								
	Contact	Artefact - Cultural Heritage Management, Mr Josh Symons	56	243344	6166261	Open site	Valid	Artefact : 1	Permits	
52-4-0318	Contact	SPQ AS4								
	Contact	Artefact - Cultural Heritage Management	56	243940	6166179	Open site	Valid	Artefact : 1	Permits	
52-4-0319	Contact	SPQ AS5								
	Contact	Artefact - Cultural Heritage Management, Mr Josh Symons	56	244032	6166246	Open site	Valid	Artefact : 1	Permits	
52-4-0320	Contact	SPQ AS6								
	Contact	Artefact - Cultural Heritage Management, Mr Josh Symons	56	244052	6166352	Open site	Valid	Artefact : 1	Permits	
52-4-0321	Contact	SPQ AS7								
	Contact	Artefact - Cultural Heritage Management, Mr Josh Symons	56	244047	6166869	Open site	Valid	Artefact : 1	Permits	
52-4-0322	Contact	SPQ AS8								
	Contact	Artefact - Cultural Heritage Management, Mr Josh Symons	56	244294	6166779	Open site	Valid	Artefact : 1	Permits	
52-4-0323	Contact	SPQ SH1								
	Contact	Artefact - Cultural Heritage Management, Mr Josh Symons	56	242443	6166498	Open site	Valid	Artefact : 1	Permits	
52-4-0286	Contact	HSP 35								
	Contact	Artefact - Cultural Heritage Management, Mr Josh Symons	56	249904	6166486	Open site	Partially Destroyed	Potential Archaeological Deposit (PAD) : 1, Artefact : 1	Permits	
52-4-0287	Contact	HSP 36								
	Contact	Navin Officer Heritage Consultants Pty Ltd, Navin Officer Heritage Consultants Pty Ltd	56	251295	6166817	Open site	Partially Destroyed	Artefact : 1, Potential Archaeological Deposit (PAD) : 1, Artefact : 1	Permits	
52-4-0290	Contact	SPQ AS1								
	Contact	Artefact - Cultural Heritage Management	56	243132	6166148	Open site	Valid	Artefact : 1	Permits	

Report generated by AHIMS Web Service on 02/09/2016 for Matt Copper for the following area at Datum: GDA, Zone: 56, Eastings: 237000, Northings: 6160000, 6173000 with a Buffer of 0 meters. Additional info: Identify previously recorded cultural heritage sites in the activity area. Number of Aboriginal sites and Aboriginal objects found is 117

This information is not guaranteed to be free from error or omission. Office of Environment and Heritage (NSW) and its employees disclaim liability for any act done or omitted on made on the information and consequences of such acts or omission.



Office of Environment & Heritage

AHIMS Web Services (AWS)

Extensive search - Site list report

Your Ref/PO Number : Sutton Forest

Client Service ID : 242297

SiteID	SiteName	Datum	Zone	Easting	Northing	Context	Site Status	SiteFeatures	SiteTypes	Reports
52-4-0114	P2	AGD	56	240440	6163230	Closed site	Valid	Art (Pigment or Engraved) :-		1006541.0065 5
52-4-0142	GFB	Records	Mrs.Robynne Mills					Permits	1315	
		AGD	56	251600	6162340	Open site	Valid	Artefact : 225, Potential Archaeological Deposit (PAD) : 1		99145.99347.9 9350.997.20
52-4-0124	Free stone Tower Road	Records	Michael Therin					Permits	2409.2410.2442	
		AGD	56	238340	6162500	Open site	Valid	Artefact :-		
52-4-0125	Hanging Rock Swamp Road	Records	Doctor Julie Dibden					Permits		
		AGD	56	241370	6162490	Open site	Valid	Artefact :-		
52-4-0136	Sutton Forest Grooves	Records	Doctor Julie Dibden					Permits		
		AGD	56	249921	6169007	Open site	Valid	Grinding Groove : 3		
52-4-0378	Free stone Towers - GDG01	Records	Mr.Wayne Williams					Permits		
		GDA	56	238018	6161990	Open site	Valid	Grinding Groove : 18		
	Contact	Mr.Mark Simon						Permits		

Report generated by AHIMS Web Service on 02/09/2016 for Matt Capper for the following area at Datum: GDA, Zone: 56, Eastings: 237000 - 252000, Northings: 6160000 - 6173000 with a Buffer of 0 meters. Additional Info: Identify previously recorded cultural heritage sites in the activity area. Number of Aboriginal sites and Aboriginal objects found is 117. This information is not guaranteed to be free from error or omission. Office of Environment and Heritage (NSW) and its employees disclaim liability for any act done or omitted on made on the information and consequences of such acts or omission.

This page has been intentionally left blank

APPENDIX 6: AHIMS CULTURAL HERITAGE SITE RECORDING FORMS

This Appendix is only available on the digital version of this document

This page has been intentionally left blank



Aboriginal Site Recording Form

AHIMS Registrar
PO Box 1967, Hurstville NSW 2220



Office Use Only

Site Number

Date received / / Date entered into system / / Date catalogued / /

Entered by (I.D.)

Information Access

☐ Gender/male ☐ Gender/female ☐ Location restriction ☐ General restriction ☐ No access

For Further Information Contact:

☐ Nominated Trustee

Title Surname First Name Initials
Organisation
Address
Phone number Fax

☐ Knowledge Holder

Title Surname First Name Initials
Organisation
Address
Phone number Fax

Aboriginal Heritage Unit or Cultural Heritage Division Contacts

Geographic Location

Site Name S F Q A S 2

Easting 2 4 3 0 3 7 Northing 6 1 6 6 2 5 3 AGD/GDA GDA

Mapsheet C a n y o n l e i g h 8 9 2 8 - 4 - N

Zone 56 Location Method Non-Differential GPS

Other Registration

Primary Recorder

Title Surname First Name Initials
Organisation A r t e f a c t H e r i t a g e
Address P O B o x 7 7 2 R o s e B a y N S W 2 0 2 9
Phone number 9 0 2 5 3 9 5 8 Fax 9 0 2 5 3 9 9 0
Date recorded 21/11/2012

Office Use Only

Client on system

Client on system

Client on system

page 2

OPEN/CLOSE SITE ☒ Open Site

Landform

- ### Slope

degrees

- ☐ Beach
- ☐ Coastal rock platform
- ☐ Dune
- ☐ Intertidal flat
- ☐ Lagoon
- ☐ Tidal Creek

- | | | |
|---|--------------------------------------|---|
| <input type="checkbox"/> Tidal Flat | <input type="checkbox"/> Upper slope | <input type="checkbox"/> Stream bank |
| <input type="checkbox"/> Cliff | <input type="checkbox"/> Plain | <input type="checkbox"/> Stream channel |
| <input checked="" type="checkbox"/> Crest | <input type="checkbox"/> Ridge | <input type="checkbox"/> Swamp |
| <input type="checkbox"/> Flat | <input type="checkbox"/> Tor | <input type="checkbox"/> Terrace |
| <input type="checkbox"/> Lower slope | <input type="checkbox"/> Valley flat | <input type="checkbox"/> Terrace flat |
| <input checked="" type="checkbox"/> Mid slope | <input type="checkbox"/> Levv | |

☐ Closed forest
☐ Grasslands
☐ Isolated clumps of trees
☐ Open forest
☒ Open woodland
☐ Scrub
☐ Woodland
☐ Cleared
☐ Revegetated
☐ N/A

- ☐ Conservation
- ☐ Established urban
- ☐ Farming-intensive
- ☐ Farming-low intensity
- ☐ Forestry
- ☐ Industrial
- ☒ Mining
- ☐ Pastoral/grazing
- ☐ Recreation
- ☐ Semi-rural
- ☐ Service corridor
- ☐ Transport corridor
- ☐ Urban expansion
- ☐ N/A

Distance to permanent water source	430	metres
Distance to temporary water source	300	metres
Name of nearest permanent water source	Long Swamp	
Name of nearest temporary water	1st order	

Site located within Lot 4 DP 253435, which is accessed off the Hume Highway opposite Burnt Cottage Road. Drive across property and proceed 600m west into forested area.

<input type="checkbox"/>	Public	National Park / other Government Dept.
<input type="checkbox"/>	Private	

I.D. (I.D. Office Use only)

[illegible]

A blank 10x10 grid map. The grid is labeled with compass directions: N (North) at the top, S (South) at the bottom, E (East) on the right, and W (West) on the left. A scale bar is located on the right side of the grid, consisting of a vertical line with a horizontal tick mark in the middle, labeled '4'.

NPWS Aboriginal Site Recording Form - Site Information

page 3

General Site Information

Closed Site

Shelter/Cave Formation

- ☐ Boulder
☐ Wind erosion
☐ Water erosion
☐ Rock collapse

Rock Surface Condition

- ☐ Boulder
☐ Sandstone platform
☐ Silica gloss
☐ Tessellated
☐ Weathered
☐ Other platform

Condition of Ceiling

- ☐ Boulder
☐ Sandstone platform
☐ Silica gloss
☐ Tessellated
☐ Weathered
☐ Other platform

Shelter Aspect

- ☐ North
☐ North East
☐ East
☐ South East
☐ South
☐ South West
☐ West
☐ North West

Open Site

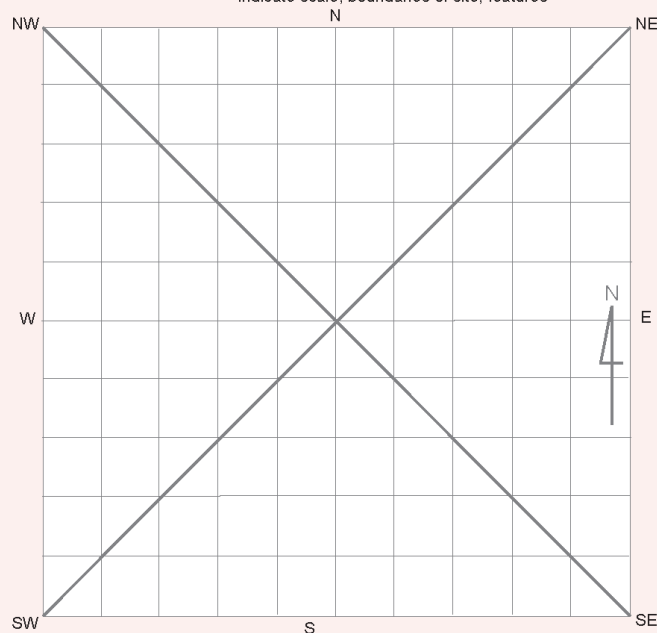
Site Orientation

- ☐ N-S
☐ NE-SW
☐ E-W
☐ SE-NW
☒ N/A

Features

- ☐ 1. Aboriginal Ceremony & Dreaming
☐ 2. Aboriginal Resource & Gathering
☐ 3. Art
☒ 4. Artefact
☐ 5. Burial
☐ 6. Ceremonial Ring
☐ 7. Conflict
☐ 8. Earth Mound
☐ 9. Fish Trap
☐ 10. Grinding Groove
☐ 11. Habitation Structure
☐ 12. Hearth
☐ 13. Non Human Bone & Organic Material
☐ 14. Ochre quarry
☐ 15. Potential Archaeological Deposit
☐ 16. Stone Quarry
☐ 17. Shell
☐ 18. Stone Arrangement
☐ 19. Modified Tree
☐ 20. Water Hole

Site Plan Indicate scale, boundaries of site, features



Site Dimensions

Closed Site Dimensions (m)

- Internal length
 Internal width
 Shelter height
 Shelter floor area

Open Site Dimensions (m)

- Total length of visible site
 Average width of visible site
 Estimated area of visible site
 Length of assessed site area

page 4

Aboriginal Community Interpretation and Management Recommendations

[illegible]

Preliminary Site Assessment

Site Cultural & Scientific Analysis and Preliminary Management Recommendations

[illegible]

This section should only be filled in by the Endorsees

Endorsed by: ☐ Knowledge Holder ☐ Nominated Trustee ☐ Native Title Holder ☐ Community Consensus

Title

Surname

First Name

Initials

--	--	--

[illegible][illegible]

--	--

Organisation

[illegible]

Address

[illegible]

Phone number

[illegible]

Fax

[illegible]**Attachments (No.)**

- ☒ A4 location map
- ☐ B/W photographs
- ☒ Colour photographs
- ☐ Slides
- ☐ Aerial photographs
- ☐ Site plans, drawings
- ☐ Recording tables
- ☒ Other
- ☐ Feature inserts-No.

Comments

See attached.

SFQ AS2 (Sutton Forest Quarry Artefact Scatter 2)

Landform: Slope / Crest
 Coordinates: 243037E 6166253N (GDA 94 MGA56)
 Site type: Open artefact scatter
 Site Length: 80 m
 Site Width: 150 m

Site SFQ AS2 consisted of a scatter of two artefacts identified on the edge of a recently bulldozed vehicle track and an associated area of archaeological potential to the northwest. The site area measured approximately 150 m southeast – northwest and 80 m southwest – northeast. Vegetation across the site consisted of open woodland with occasional to moderately dense undergrowth. Occasional pine trees, likely to have been introduced to the area by birds from the neighbouring pine plantation at Penrose, were also observed across the site area.

Surface visibility was very high across the bulldozed track where the artefacts were identified in the southeastern corner of the site area. The artefacts were identified on a small raised area of overburden that had been pushed aside by the bulldozer on the northern side of the vehicle track. The remaining site area consisted of gentle to moderate slopes and a small and well defined crest formation in the northwestern portion of the site area.

Site SFQ AS2 was located approximately 90 m west of site SFQ AS1. Characteristics of the two identified silcrete artefacts are outlined in Table 1 below.

Table 1: Characteristics of artefacts identified at SFQ AS2

Raw Material	Colour	Fragment	Length (mm)	Width (mm)	Thickness (mm)
Silcrete	Grey	Unifacial core	30*	28*	15*
Silcrete	Grey	Proximal flake fragment	47*	38*	20*

* = block measurements (maximum dimensions)

Plate 1: Detail of artefact 1, SFQ AS2



Plate 2: Detail of artefact 2, SFQ AS2



Plate 3: View northwest across location where artefacts were identified

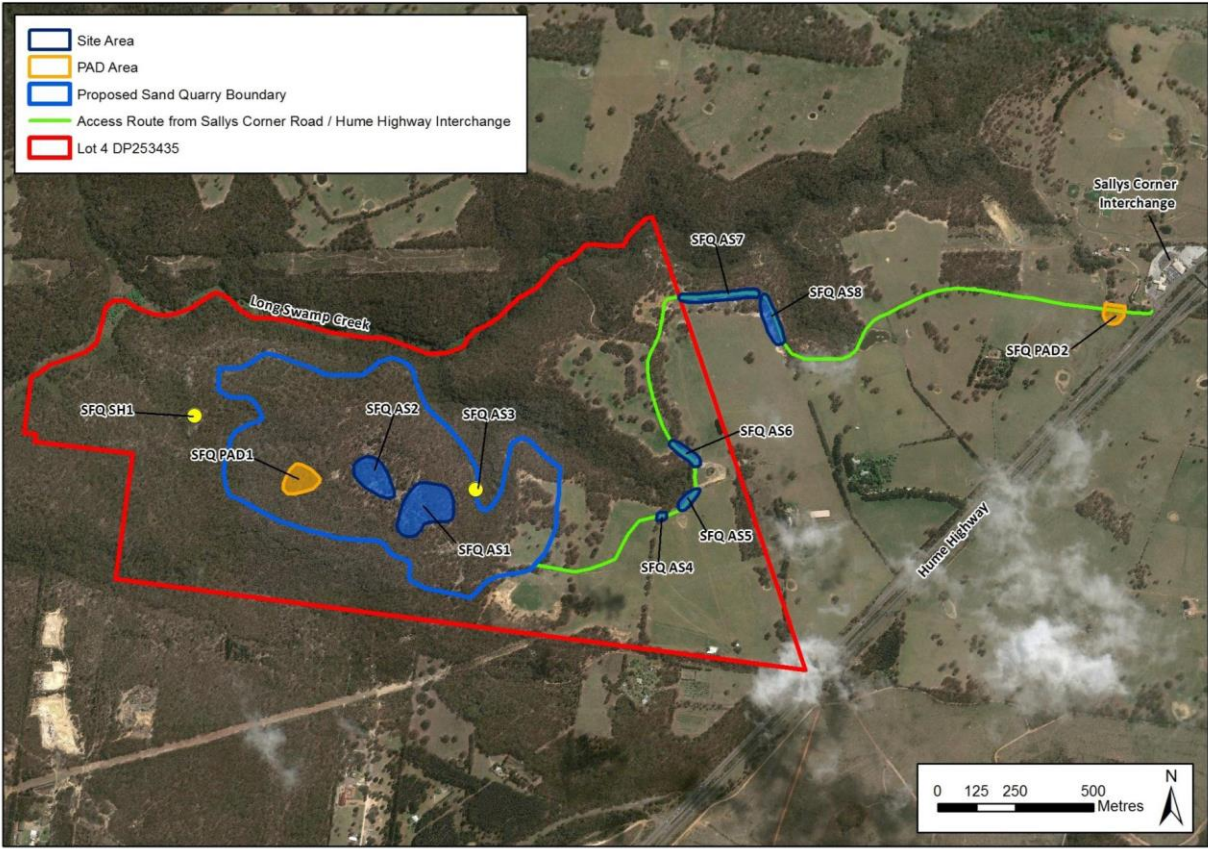


Plate 4: View west across raised crest landform, site SFQ AS2



Plate 5: View south from raised crest landform, site SFQ AS2







Aboriginal Site Recording Form

AHIMS Registrar
 PO Box 1967, Hurstville NSW 2220



Office of
 Environment
 & Heritage

Office Use Only

Site Number

Date received / / Date entered into system / / Date catalogued / /

Entered by (I.D.)

Information Access

☐ Gender/male ☐ Gender/female ☐ Location restriction ☐ General restriction ☐ No access

For Further Information Contact:

☐ Nominated Trustee

Title Surname First Name Initials
 Organisation
 Address
 Phone number Fax

☐ Knowledge Holder

Title Surname First Name Initials
 Organisation
 Address
 Phone number Fax

Aboriginal Heritage Unit or Cultural Heritage Division Contacts

Office Use
 Only

Client on
 system
☐

Client on
 system
☐

Geographic Location

Site Name

Easting Northing AGD/GDA

Mapsheet

Zone Location Method

Other Registration

Primary Recorder

Title Surname First Name Initials
 Organisation
 Address
 Phone number Fax
 Date recorded

Client on
 system
☐

page 2

Open Site

NPWS Aboriginal Site Recording Form - Site Information

page 3

General Site Information

Closed Site

Shelter/Cave Formation

- ☐ Boulder
☐ Wind erosion
☐ Water erosion
☐ Rock collapse

Rock Surface Condition

- ☐ Boulder
☐ Sandstone platform
☐ Silica gloss
☐ Tessellated
☐ Weathered
☐ Other platform

Condition of Ceiling

- ☐ Boulder
☐ Sandstone platform
☐ Silica gloss
☐ Tessellated
☐ Weathered
☐ Other platform

Shelter Aspect

- ☐ North
☐ North East
☐ East
☐ South East
☐ South
☐ South West
☐ West
☐ North West

Open Site

Site Orientation

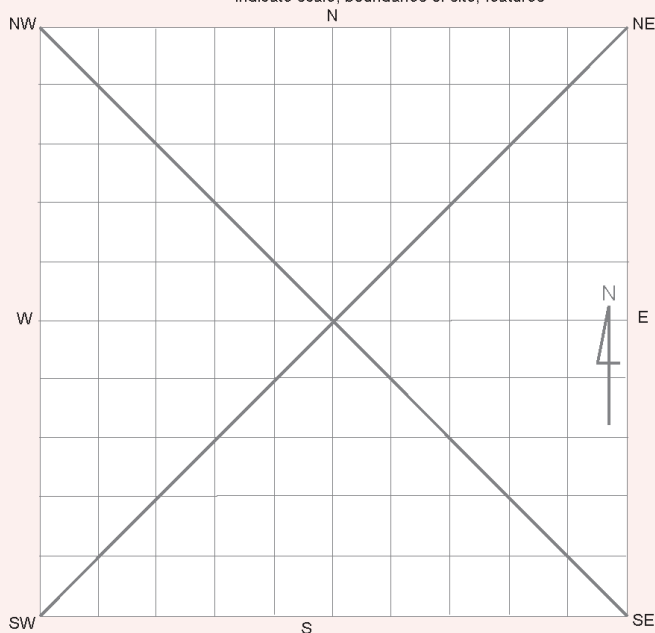
- ☐ N-S
☐ NE-SW
☐ E-W
☐ SE-NW
☒ N/A

Features

- ☐ 1. Aboriginal Ceremony & Dreaming
☐ 2. Aboriginal Resource & Gathering
☐ 3. Art
☒ 4. Artefact
☐ 5. Burial
☐ 6. Ceremonial Ring
☐ 7. Conflict
☐ 8. Earth Mound
☐ 9. Fish Trap
☐ 10. Grinding Groove
☐ 11. Habitation Structure
☐ 12. Hearth
☐ 13. Non Human Bone & Organic Material
☐ 14. Ochre quarry
☐ 15. Potential Archaeological Deposit
☐ 16. Stone Quarry
☐ 17. Shell
☐ 18. Stone Arrangement
☐ 19. Modified Tree
☐ 20. Water Hole

Site Plan

Indicate scale, boundaries of site, features



Site Dimensions

Closed Site Dimensions (m)

- Internal length
 Internal width
 Shelter height
 Shelter floor area

Open Site Dimensions (m)

- 10 Total length of visible site
 10 Average width of visible site
 Estimated area of visible site
 Length of assessed site area

page 4

[illegible][illegible]

Title	Surname	First Name	Initials

[illegible]

☒ A4 location map
☐ B/W photographs
☒ Colour photographs
☐ Slides
☐ Aerial photographs
☐ Site plans, drawings
☐ Recording tables
☒ Other
☐ Feature inserts-No.

See attached.

SFQ AS3 (Sutton Forest Quarry Artefact Scatter 3)

Landform: Slope
 Coordinates: 243344E 6166261N (GDA 94 MGA56)
 Site type: Open artefact scatter
 Site Length: 10 m
 Site Width: 10 m

Site SFQ AS3 consisted of two artefacts identified on a steep slope on the northern boundary of the study area. The artefacts were located at approximately 660 m ASL, and halfway between the raised break of slope at 680 m ASL to the south and the unnamed deeply incised drainage channel at 640 m ASL to the north.

The two artefacts were identified on a narrow, unformed track that followed a similar contour across the slope landform. The track was possibly the result of repeated animal movement in the area. Surface visibility across the track was approximately 30%, whilst away from the track surface visibility was less than 1%.

Artefact scatter SFQ ASI was located across the crest landform south of the break of slope and approximately 60 m southwest of site SFQ AS3. Based on the steep landform context in which the artefacts were identified, it is possible that the two artefacts had eroded out of the higher deposit associated with SFQ ASI and gradually moved downslope with colluvial and erosional soil movement.

Characteristics of the two identified artefacts are outlined in Table 1 below.

Table 1: Characteristics of artefacts identified at SFQ AS3

Raw Material	Colour	Fragment	Length (mm)	Width (mm)	Thickness (mm)
Fine-grained siliceous	Dark-reddish black	Flake	21	36	6
Fine-grained siliceous	Dark-reddish black	Medial flake fragment	25*	15*	6*

* = block measurements (maximum dimensions)

Plate 1: Detail of artefact 1, site SFQ AS3



Plate 2: Detail of artefact 2, site SFQ AS3



Plate 3: View southwest across location of artefacts, SFQ AS3

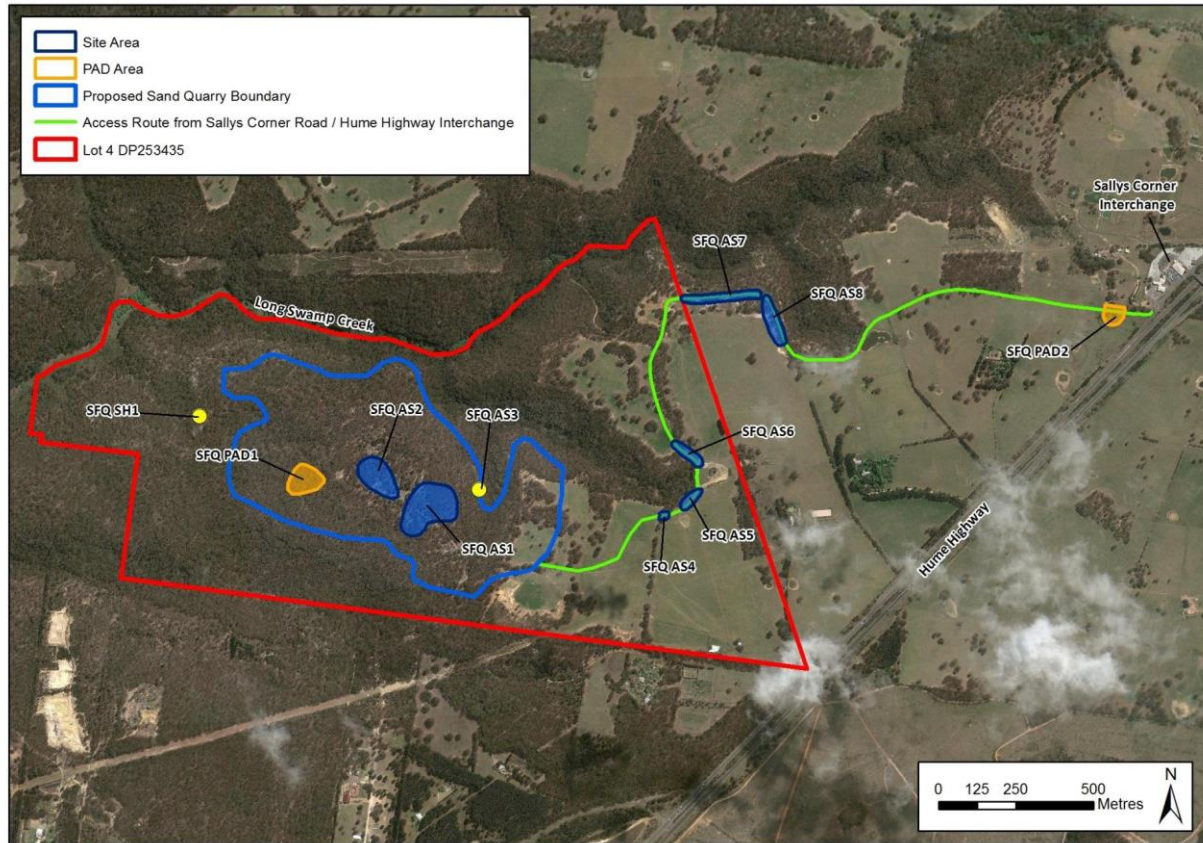


Plate 4: View northwest across location of artefacts, SFQ AS3



Plate 5: Vegetation in the vicinity of SFQ AS3







Aboriginal Site Recording Form

AHIMS Registrar
PO Box 1967, Hurstville NSW 2220



Office of
Environment
& Heritage

Office Use Only

Site Number

Date received / / Date entered into system / / Date catalogued / /

Entered by (I.D.)

Information Access

☐ Gender/male ☐ Gender/female ☐ Location restriction ☐ General restriction ☐ No access

For Further Information Contact:

☐ Nominated Trustee

Title Surname First Name Initials
Organisation
Address
Phone number Fax

☐ Knowledge Holder

Title Surname First Name Initials
Organisation
Address
Phone number Fax

Aboriginal Heritage Unit or Cultural Heritage Division Contacts

Geographic Location

Site Name S F Q A S 4

Easting 2 4 3 9 4 0 Northing 6 1 6 6 1 7 9 AGD/GDA GDA

Mapsheet C A N Y O N L E I G H

Zone 56 Location Method Non-Differential GPS

Other Registration

Primary Recorder

Title Surname First Name Initials
M R S Y M O N S J O S H
Organisation A R T E F A C T H E R I T A G E
Address P O B O X 7 7 2 R O S E B A Y N S W 2 0 2 9
Phone number 9 0 2 5 3 9 5 8 Fax
Date recorded 21/11/2012

Office Use
Only

Client on
system

Client on
system

Client on
system

page 2

OPEN/CLOSE SITE ☒ Open Site

Landform

Landform Unit

- ☐ Beach
- ☐ Coastal rock platform
- ☐ Dune
- ☐ Intertidal flat
- ☐ Lagoon
- ☐ Tidal Creek

- | | | |
|---|--------------------------------------|---|
| <input type="checkbox"/> Tidal Flat | <input type="checkbox"/> Upper slope | <input type="checkbox"/> Stream bank |
| <input type="checkbox"/> Cliff | <input type="checkbox"/> Plain | <input type="checkbox"/> Stream channel |
| <input type="checkbox"/> Crest | <input type="checkbox"/> Ridge | <input type="checkbox"/> Swamp |
| <input type="checkbox"/> Flat | <input type="checkbox"/> Tor | <input type="checkbox"/> Terrace |
| <input type="checkbox"/> Lower slope | <input type="checkbox"/> Valley flat | <input type="checkbox"/> Terrace flat |
| <input checked="" type="checkbox"/> Mid slope | <input type="checkbox"/> Levv | |

Slope

degrees

Vegetation

- ☐ Closed forest
☐ Grasslands
☐ Isolated clumps of trees
☐ Open forest
☐ Open woodland
☐ Scrub
☐ Woodland
☒ Cleared
☒ Revegetated
☐ N/A

Land use

- ☐ Conservation
- ☐ Established urban
- ☐ Farming-intensive
- ☐ Farming-low intensity
- ☐ Forestry
- ☐ Industrial
- ☐ Mining
- ☒ Pastoral/grazing
- ☐ Recreation
- ☐ Semi-rural
- ☐ Service corridor
- ☐ Transport corridor
- ☐ Urban expansion
- ☐ Residential

Water

Distance to permanent water source 880 metres

Distance to temporary water source	80	metres
------------------------------------	----	--------

Name of nearest permanent water source Long Swamp Creek

Name of nearest temporary water	Unnamed tributary
---------------------------------	-------------------

Directions for Relocation

Site was located within Lot 4 DP253435, which is accessed off the Hume Highway opposite Burnt Cottage Road. Drive west along main access track for approximately 600m then head north across the paddock for 400m to the southern edge of a wooded area bordering a watercourse.

Current Land Tenure

- | | | |
|-------------------------------------|---------|--|
| <input type="checkbox"/> | Public | National Park / other Government Dept. |
| <input checked="" type="checkbox"/> | Private | |

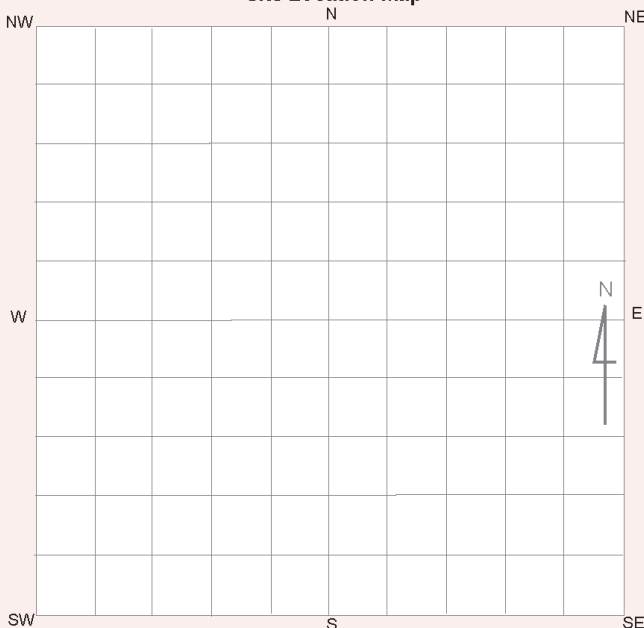
Primary report

I.D. (I.D. Office Use only)

Artefact Heritage, 2012. 'Sutton Forest Sand Quarry: Aboriginal Heritage Constraints Assessment'. Report to RW Corkey on behalf of Sutton Forest Sand Quarries.

[illegible]

Site Location Map



NPWS Aboriginal Site Recording Form - Site Information

page 3

General Site Information

Closed Site

Shelter/Cave Formation

- ☐ Boulder
☐ Wind erosion
☐ Water erosion
☐ Rock collapse

Rock Surface Condition

- ☐ Boulder
☐ Sandstone platform
☐ Silica gloss
☐ Tessellated
☐ Weathered
☐ Other platform

Condition of Ceiling

- ☐ Boulder
☐ Sandstone platform
☐ Silica gloss
☐ Tessellated
☐ Weathered
☐ Other platform

Shelter Aspect

- ☐ North
☐ North East
☐ East
☐ South East
☐ South
☐ South West
☐ West
☐ North West

Open Site

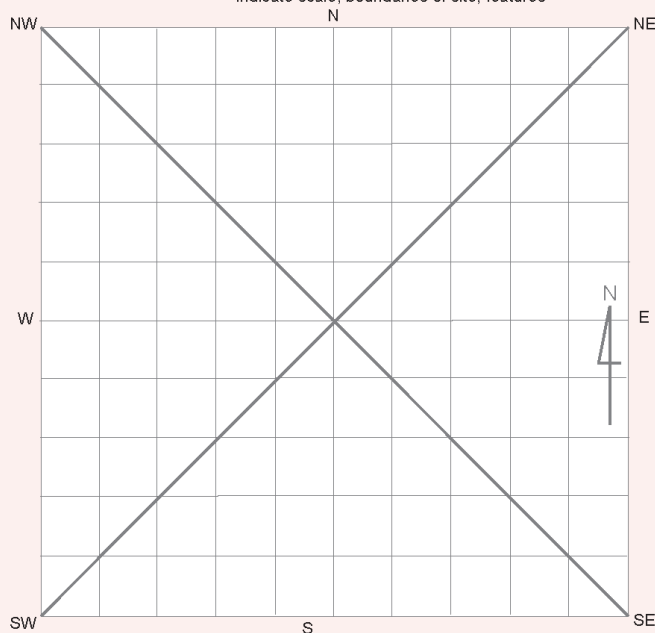
Site Orientation

- ☐ N-S
☐ NE-SW
☐ E-W
☐ SE-NW
☐ N/A

Features

- ☐ 1. Aboriginal Ceremony & Dreaming
☐ 2. Aboriginal Resource & Gathering
☐ 3. Art
☒ 4. Artefact
☐ 5. Burial
☐ 6. Ceremonial Ring
☐ 7. Conflict
☐ 8. Earth Mound
☐ 9. Fish Trap
☐ 10. Grinding Groove
☐ 11. Habitation Structure
☐ 12. Hearth
☐ 13. Non Human Bone & Organic Material
☐ 14. Ochre quarry
☐ 15. Potential Archaeological Deposit
☐ 16. Stone Quarry
☐ 17. Shell
☐ 18. Stone Arrangement
☐ 19. Modified Tree
☐ 20. Water Hole

Site Plan Indicate scale, boundaries of site, features



Site Dimensions

Closed Site Dimensions (m)

- Internal length
 Internal width
 Shelter height
 Shelter floor area

Open Site Dimensions (m)

- 30 Total length of visible site
 30 Average width of visible site
 90 Estimated area of visible site
 Length of assessed site area

NPWS Aboriginal Site Recording Form - Site Interpretation and Community Statement page 4

Aboriginal Community Interpretation and Management Recommendations

Preliminary Site Assessment

Site Cultural & Scientific Analysis and Preliminary Management Recommendations

This section should only be filled in by the Endorsees

Endorsed by: ☐ Knowledge Holder ☐ Nominated Trustee ☐ Native Title Holder ☐ Community Consensus

Title	Surname	First Name	Initials
Organisation			
Address			
Phone number		Fax	

Attachments (No.)

- ☒ A4 location map
- ☐ B/W photographs
- ☒ Colour photographs
- ☐ Slides
- ☐ Aerial photographs
- ☐ Site plans, drawings
- ☒ Recording tables
- ☒ Other
- ☐ Feature inserts-No.

Comments

See attached information

SFQ AS4 (Sutton Forest Quarry Artefact Scatter 4)

Landform: Slope
 Coordinates: 243940E 6166179N (GDA 94 MGA56)
 Site type: Open artefact scatter
 Site Length: 30 m (assessed area)
 Site Width: 30 m (assessed area)

Site SFQ AS4 consisted of a scatter of artefacts located across a slope landform context. The site was located across the northern end of a gently sloping crest landform, with a break of slope to moderately sloping terrain approximately 20 m north of the site.

Vegetation across the site area consisted predominantly of grass cover with patches of surface exposure. A line of regrowth eucalypts was located across the southern boundary of the site. The artefacts were identified across the patches of surface exposure. The paddock immediately to the west of the site covered a similar landform context, but appeared to have been covered by fill and building waste. Immediately to the east, a small dam had been constructed within a shallow open drainage channel. Site SFQ AS5 was located on the eastern side of the small dam and approximately 60 m east of SFQ AS4.

The SFQ AS4 site area appeared to have been disturbed to an extent by vegetation clearance and surface erosion. Artefact materials included silcrete and quartz, with artefact characteristics outlined in Table 1 below.

Table 1: Characteristics of artefacts identified at SFQ AS4

Raw Material	Colour	Fragment	Length (mm)	Width (mm)	Thickness (mm)
Silcrete	Grey	Unifacial core	25*	19*	14*
Silcrete	Grey	Flake	30	23	14
Silcrete	Grey	Rotated core	24*	20*	14*
Silcrete	Grey	Proximal flake fragment	14*	15*	4*
Silcrete	Grey	Medial flake fragment	15*	12*	5*
Quartz	White	Distal flake fragment	9*	6*	1*
Quartz	White	Flake	14	11	4
Quartz	Translucent	Medial flake fragment	16*	11*	5*

* = block measurements (maximum dimensions)

Plate 1: Detail of artefacts 1-4, SFQ AS4



Plate 2: Detail of artefacts 5-8, SFQ AS4



Plate 3: View north across surface exposures where artefacts were identified, SFQ AS4

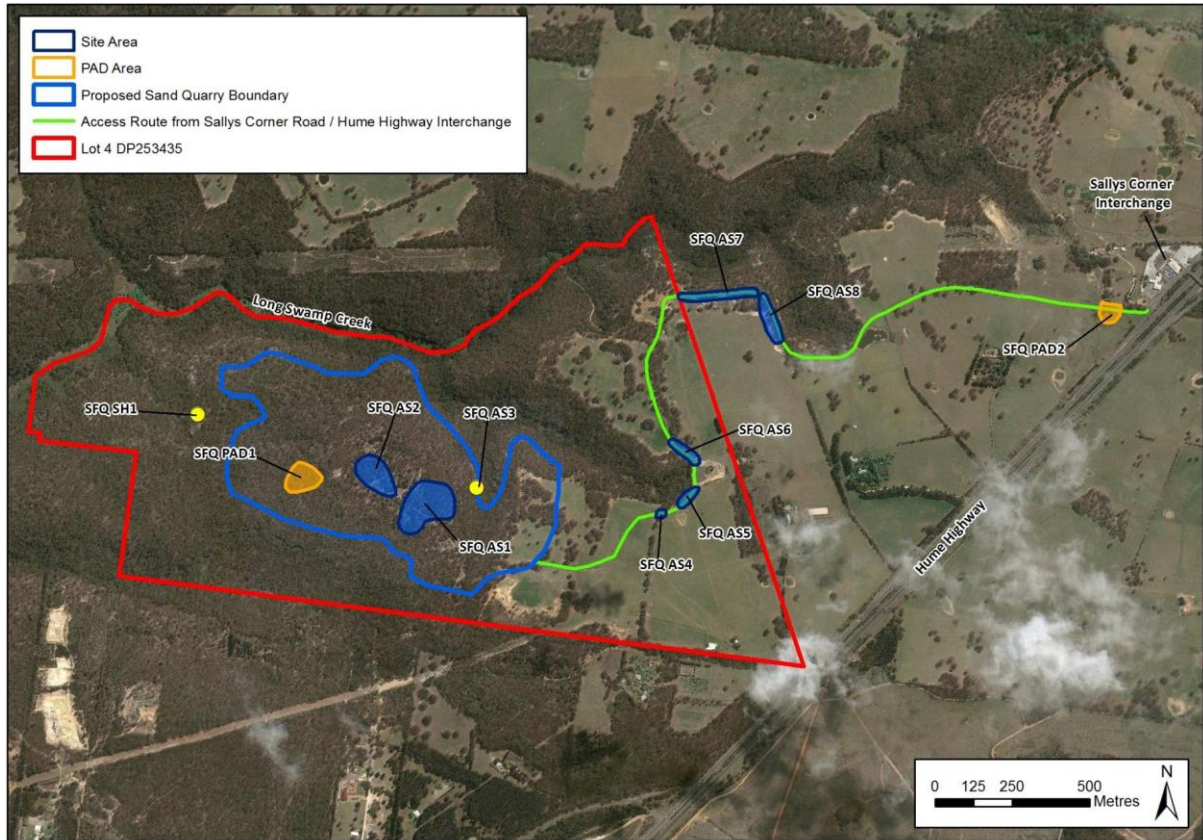


Plate 4: View northeast across site SFQ AS4



Plate 5: View northeast towards SFQ AS4 from adjacent paddock







Aboriginal Site Recording Form

AHIMS Registrar
 PO Box 1967, Hurstville NSW 2220



Office of
 Environment
 & Heritage

Office Use Only

Site Number

Date received

Date entered into system

Date catalogued

Entered by (I.D.)

Information Access

☐ Gender/male ☐ Gender/female ☐ Location restriction ☐ General restriction ☐ No access

For Further Information Contact:

☐ Nominated Trustee

Title

Surname

First Name

Initials

Organisation

Address

Phone number

Fax

☐ Knowledge Holder

Title

Surname

First Name

Initials

Organisation

Address

Phone number

Fax

Aboriginal Heritage Unit or Cultural Heritage Division Contacts

Office Use
 Only

Client on
 system

Client on
 system

Geographic Location

Site Name

Easting

Northing

AGD/GDA

Mapsheet

Zone

Location Method

Other Registration

Primary Recorder

Title

Surname

First Name

Initials

Organisation

Address

Phone number

Fax

Date recorded

Client on
 system

NPWS Aboriginal Site Recording Form - Site Information

page 2

OPEN/CLOSE SITE **Open Site**

Site Context

Landform

- ☐ Mountainous
☐ Plain
☒ Rolling hills
☐ Steep hills
☐ Undulating plain

Slope

☐ degrees

Landform Unit

- ☐ Beach
☐ Coastal rock platform
☐ Dune
☐ Intertidal flat
☐ Lagoon
☐ Tidal Creek

☐ Tidal Flat

☐ Cliff

☒ Crest

☐ Flat

☐ Lower slope

☒ Mid slope

☐ Upper slope

☐ Plain

☐ Ridge

☐ Tor

☐ Valley flat

☐ Levy

☐ Stream bank

☐ Stream channel

☐ Swamp

☐ Terrace

☐ Terrace flat

Vegetation

- ☐ Closed forest
☐ Grasslands
☐ Isolated clumps of trees
☐ Open forest
☐ Open woodland
☐ Scrub
☐ Woodland
☒ Cleared
☐ Revegetated
☐ N/A

Land use

- ☐ Conservation
☐ Established urban
☐ Farming-intensive
☐ Farming-low intensity
☐ Forestry
☐ Industrial
☐ Mining
☒ Pastoral/grazing
☐ Recreation
☐ Semi-rural
☐ Service corridor
☐ Transport corridor
☐ Urban expansion
☐ N/A

Water

Distance to permanent water source metres

Distance to temporary water source metres

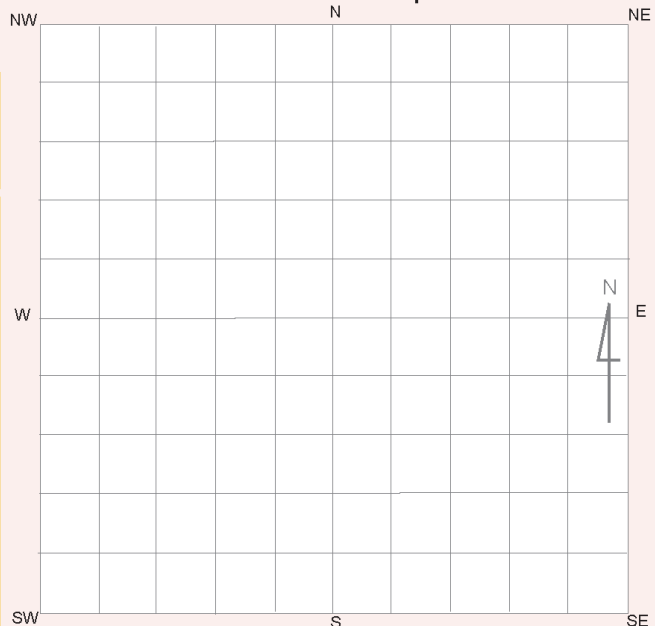
Name of nearest permanent water source

Name of nearest temporary water

Directions for Relocation

Site was located within Lot 4 DP253435, which is accessed off the Hume Highway opposite Burnt Cottage Road. Drive west along main access track for approximately 600m then head north across the paddock for 400m to the southern edge of a wooded area. Head northeast for 130m to southern edge of large dam.

Site Location Map



Current Land Tenure

- ☐ Public National Park / other Government Dept.
☐ Private

Primary report

I.D. (I.D. Office Use only)

Artefact Heritage, 2012. 'Sutton Forest Sand Quarry: Aboriginal Heritage Constraints Assessment'. Report to RW Corkey on behalf of Sutton Forest Sand Quarries.

NPWS Aboriginal Site Recording Form - Site Information

page 3

General Site Information

Closed Site

Shelter/Cave Formation

- ☐ Boulder
☐ Wind erosion
☐ Water erosion
☐ Rock collapse

Rock Surface Condition

- ☐ Boulder
☐ Sandstone platform
☐ Silica gloss
☐ Tessellated
☐ Weathered
☐ Other platform

Condition of Ceiling

- ☐ Boulder
☐ Sandstone platform
☐ Silica gloss
☐ Tessellated
☐ Weathered
☐ Other platform

Shelter Aspect

- ☐ North
☐ North East
☐ East
☐ South East
☐ South
☐ South West
☐ West
☐ North West

Open Site

Site Orientation

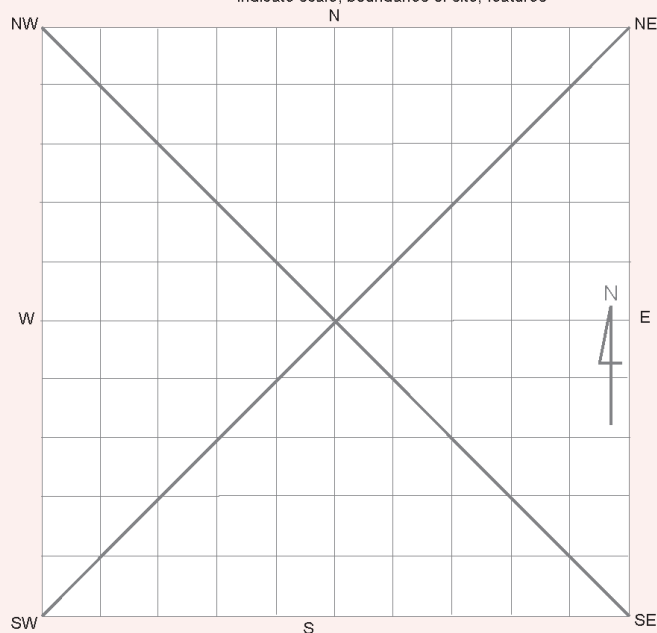
- ☐ N-S
☐ NE-SW
☐ E-W
☐ SE-NW
☐ N/A

Features

- ☐ 1. Aboriginal Ceremony & Dreaming
☐ 2. Aboriginal Resource & Gathering
☐ 3. Art
☒ 4. Artefact
☐ 5. Burial
☐ 6. Ceremonial Ring
☐ 7. Conflict
☐ 8. Earth Mound
☐ 9. Fish Trap
☐ 10. Grinding Groove
☐ 11. Habitation Structure
☐ 12. Hearth
☐ 13. Non Human Bone & Organic Material
☐ 14. Ochre quarry
☐ 15. Potential Archaeological Deposit
☐ 16. Stone Quarry
☐ 17. Shell
☐ 18. Stone Arrangement
☐ 19. Modified Tree
☐ 20. Water Hole

Site Plan

Indicate scale, boundaries of site, features



Site Dimensions

Closed Site Dimensions (m)

- Internal length
 Internal width
 Shelter height
 Shelter floor area

Open Site Dimensions (m)

- 9 0 Total length of visible site
 3 0 Average width of visible site
 2 7 0 Estimated area of visible site
 Length of assessed site area

NPWS Aboriginal Site Recording Form - Site Interpretation and Community Statement *page 4*

Aboriginal Community Interpretation and Management Recommendations

Preliminary Site Assessment

Site Cultural & Scientific Analysis and Preliminary Management Recommendations

This section should only be filled in by the Endorsees

Endorsed by: ☐ Knowledge Holder ☐ Nominated Trustee ☐ Native Title Holder ☐ Community Consensus

Title	Surname	First Name	Initials
<input type="text"/>	<input type="text"/>	<input type="text"/>	<input type="text"/>
Organisation	<input type="text"/>		
Address	<input type="text"/>		
Phone number	<input type="text"/>	Fax	<input type="text"/>

Attachments (No.)

- ☒ A4 location map
- ☐ B/W photographs
- ☒ Colour photographs
- ☐ Slides
- ☐ Aerial photographs
- ☐ Site plans, drawings
- ☒ Recording tables
- ☒ Other
- ☐ Feature inserts-No.

Comments

SFQ AS5 (Sutton Forest Quarry Artefact Scatter 5)

Landform: Slope / crest
 Coordinates: 244032E 6166246N (GDA 94 MGA56)
 Site type: Open artefact scatter
 Site Length: 90 m (assessed area)
 Site Width: 30 m (assessed area)

Site SFQ AS5 consisted of an extensive scatter of artefacts in a slope landform context on the southern side of a large dam and dam wall. Prior to the construction of the dam, the site would originally have been located within 50 m of an unnamed 1st order watercourse that flowed towards the northwest. The site was associated with SFQ AS6, which was an extensive scatter of artefacts on the northern side of the dam.

The site area covered approximately 90 m east-west and 30 m north-south. The site area would likely extend further to the east and south outside the current study area. To the west, the western boundary of the site consisted of a small, raised spur overlooking a small dam that had been constructed within a shallow open drainage channel. Site SFQ AS4 was located approximately 60 m to the west on the opposite side of the small dam. Vegetation consisted of dense grass cover, with the majority of surface visibility associated with an unformed vehicle track that ran south off the dam wall. Away from the vehicle track surface visibility was very low and less than 3%. Artefact characteristics are outlined in Table 1 below.

Table 1: Characteristics of artefacts identified at SFQ AS5

Raw Material	Colour	Fragment	Length (mm)	Width (mm)	Thickness (mm)
Silcrete	Red	Proximal flake fragment	30*	21*	9*
Silcrete	Banded light grey	Flake	28	13	4
Quartz	Translucent	Flaked piece	17*	11*	5*
Silcrete	Pink	Flake	19	12	4
Silcrete	Light grey	Unifacial core	28*	14*	10*
Silcrete	Light grey	Proximal flake fragment	14*	12*	2*
Silcrete	Light grey	Proximal flake fragment	18*	15*	5*
Silcrete	Light grey	Proximal flake fragment	17*	12*	3*
Silcrete	Light grey	Flake	24	16	6
Silcrete	Grey	Medial flake fragment	27*	25*	14*
Silcrete	Light grey	Medial flake fragment	24*	18*	4*
Quartz	White	Unifacial core	33*	25*	15*

* = block measurements (maximum dimensions)

Plate 1: Detail of artefacts 1-4, SFQ AS5



Plate 2: Detail of artefacts 5-8, SFQ AS5



Plate 3: View south towards SFQ AS5 from dam wall

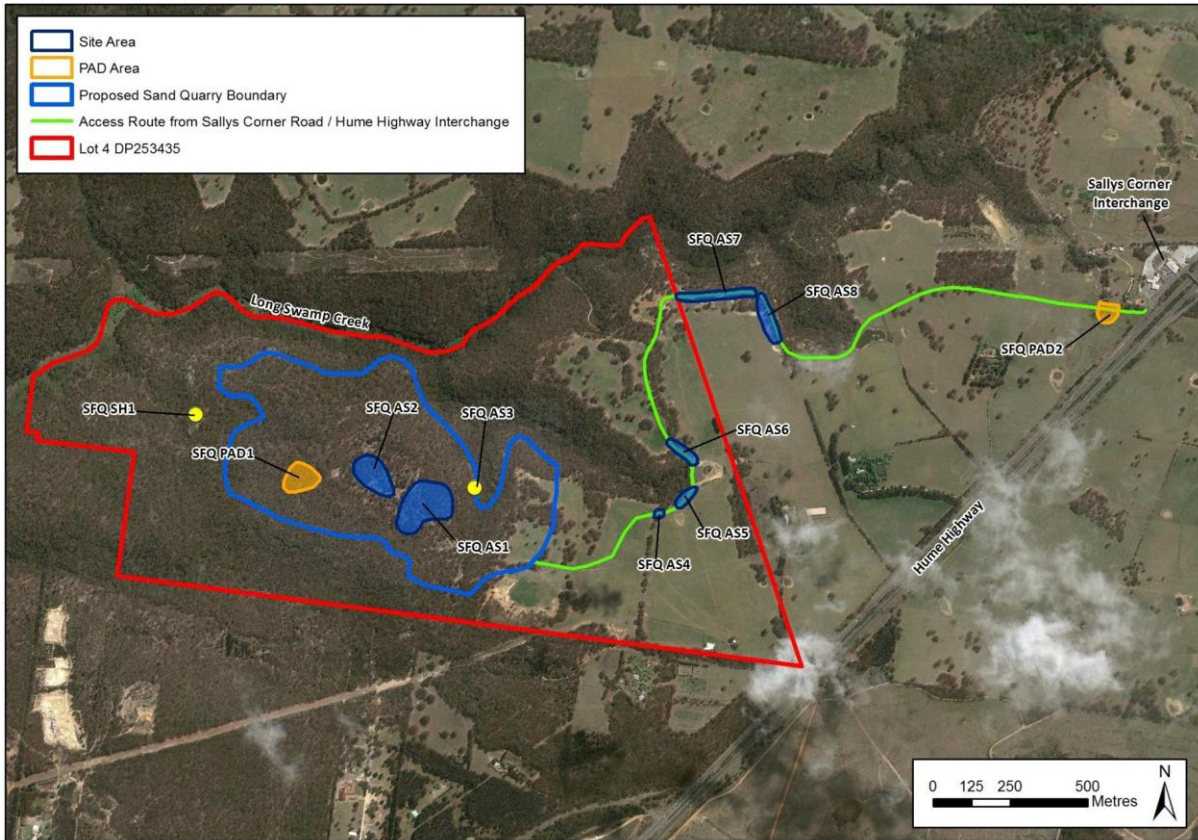


Plate 4: Detail of artefacts 9-12, SFQ AS5



Plate 5: View northeast across vehicle track exposure with dam in background, SFQ AS5







Aboriginal Site Recording Form

AHIMS Registrar
PO Box 1967, Hurstville NSW 2220



Office Use Only

Site Number

Date received / / Date entered into system / / Date catalogued / /

Entered by (I.D.)

Information Access

☐ Gender/male ☐ Gender/female ☐ Location restriction ☐ General restriction ☐ No access

For Further Information Contact:

☐ Nominated Trustee

Title Surname First Name Initials
Organisation
Address
Phone number Fax

☐ Knowledge Holder

Title Surname First Name Initials
Organisation
Address
Phone number Fax

Aboriginal Heritage Unit or Cultural Heritage Division Contacts

Office Use Only

Client on system ☐

Client on system ☐

Geographic Location

Site Name S F Q A S 6

Easting 2 4 4 0 5 2 Northing 6 1 6 6 3 5 2 AGD/GDA GDA

Mapsheet C A N Y O N L E I G H

Zone 56 Location Method Non-Differential GPS

Other Registration

Primary Recorder

Title Surname First Name Initials
Organisation A R T E F A C T H E R I T A G E
Address P O B O X 7 7 2 R O S E B A Y N S W 2 0 2 9
Phone number 9 0 2 5 3 9 5 8 Fax
Date recorded 21/11/2012

Client on system ☐

page 2

OPEN/CLOSE SITE ☒ Open Site

Landform

Landform Unit

- | | | | | |
|---|--|---|--------------------------------------|---|
| <input type="checkbox"/> Mountainous | <input type="checkbox"/> Beach | <input type="checkbox"/> Tidal Flat | <input type="checkbox"/> Upper slope | <input type="checkbox"/> Stream bank |
| <input type="checkbox"/> Plain | <input type="checkbox"/> Coastal rock platform | <input type="checkbox"/> Cliff | <input type="checkbox"/> Plain | <input type="checkbox"/> Stream channel |
| <input checked="" type="checkbox"/> Rolling hills | <input type="checkbox"/> Dune | <input type="checkbox"/> Crest | <input type="checkbox"/> Ridge | <input type="checkbox"/> Swamp |
| <input type="checkbox"/> Steep hills | <input type="checkbox"/> Intertidal flat | <input type="checkbox"/> Flat | <input type="checkbox"/> Tor | <input type="checkbox"/> Terrace |
| <input type="checkbox"/> Undulating plain | <input type="checkbox"/> Lagoon | <input type="checkbox"/> Lower slope | <input type="checkbox"/> Valley flat | <input type="checkbox"/> Terrace flat |
| | <input type="checkbox"/> Tidal Creek | <input checked="" type="checkbox"/> Mid slope | <input type="checkbox"/> Levy | |

Slope

degrees

Vegetation

- ☐ Closed forest
☐ Grasslands
☐ Isolated clumps of trees
☐ Open forest
☐ Open woodland
☐ Scrub
☐ Woodland
☒ Cleared
☐ Revegetated
☐ N/A

Land use

- ☐ Conservation
- ☐ Established urban
- ☐ Farming-intensive
- ☐ Farming-low intensity
- ☐ Forestry
- ☐ Industrial
- ☐ Mining
- ☒ Pastoral/grazing
- ☐ Recreation
- ☐ Semi-rural
- ☐ Service corridor
- ☐ Transport corridor
- ☐ Urban expansion
- ☐ N/A

Water

Distance to permanent water source	830	metres
Distance to temporary water source	50	metres
Name of nearest permanent water source	Long Swamp	
Name of nearest temporary water	Unnamed	

Directions for Relocation

Site was located within Lot 4 DP253435, which is accessed off the Hume Highway opposite Burnt Cottage Road. Drive west along main access track for approximately 600m then head north across the paddock for 400m to the southern edge of a wooded area. Head northeast for 130m to southern edge of large dam then head north across dam wall.

Current Land Tenure

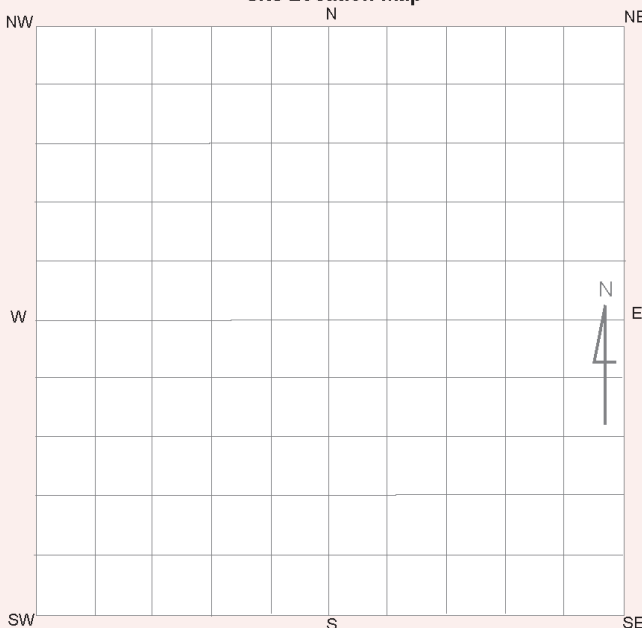
- ☐ Public National Park / other Government Dept.
- ☒ Private

Primary report

I.D. (I.D. Office Use only)

Artefact Heritage, 2012. 'Sutton Forest Sand Quarry: Aboriginal Heritage Constraints Assessment'. Report to RW Corkey on behalf of Sutton Forest Sand Quarries.

Site Location Map



NPWS Aboriginal Site Recording Form - Site Information

page 3

General Site Information

Closed Site

Shelter/Cave Formation

- ☐ Boulder
☐ Wind erosion
☐ Water erosion
☐ Rock collapse

Rock Surface Condition

- ☐ Boulder
☐ Sandstone platform
☐ Silica gloss
☐ Tessellated
☐ Weathered
☐ Other platform

Condition of Ceiling

- ☐ Boulder
☐ Sandstone platform
☐ Silica gloss
☐ Tessellated
☐ Weathered
☐ Other platform

Shelter Aspect

- ☐ North
☐ North East
☐ East
☐ South East
☐ South
☐ South West
☐ West
☐ North West

Open Site

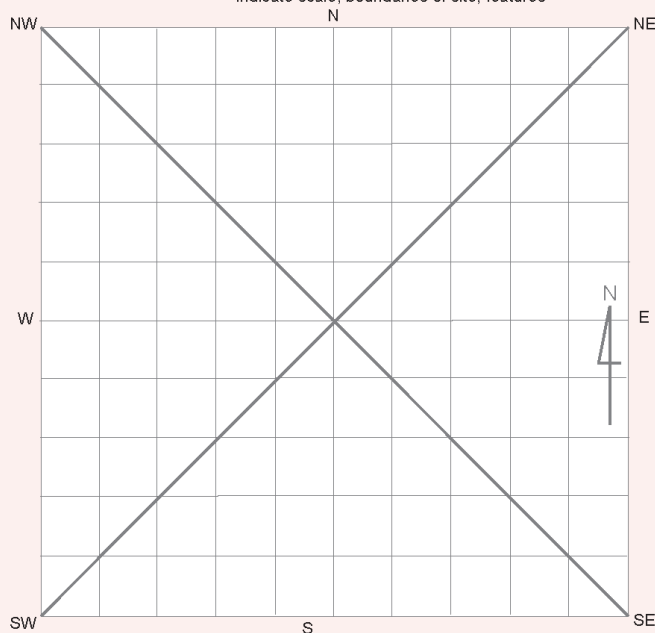
Site Orientation

- ☐ N-S
☐ NE-SW
☐ E-W
☐ SE-NW
☐ N/A

Features

- ☐ 1. Aboriginal Ceremony & Dreaming
☐ 2. Aboriginal Resource & Gathering
☐ 3. Art
☒ 4. Artefact
☐ 5. Burial
☐ 6. Ceremonial Ring
☐ 7. Conflict
☐ 8. Earth Mound
☐ 9. Fish Trap
☐ 10. Grinding Groove
☐ 11. Habitation Structure
☐ 12. Hearth
☐ 13. Non Human Bone & Organic Material
☐ 14. Ochre quarry
☐ 15. Potential Archaeological Deposit
☐ 16. Stone Quarry
☐ 17. Shell
☐ 18. Stone Arrangement
☐ 19. Modified Tree
☐ 20. Water Hole

Site Plan Indicate scale, boundaries of site, features



Site Dimensions

Closed Site Dimensions (m)

- Internal length
 Internal width
 Shelter height
 Shelter floor area

Open Site Dimensions (m)

- Total length of visible site
 Average width of visible site
 Estimated area of visible site
 Length of assessed site area

NPWS Aboriginal Site Recording Form - Site Interpretation and Community Statement *page 4*

Aboriginal Community Interpretation and Management Recommendations

Preliminary Site Assessment

Site Cultural & Scientific Analysis and Preliminary Management Recommendations

This section should only be filled in by the Endorsees

Endorsed by: ☐ Knowledge Holder ☐ Nominated Trustee ☐ Native Title Holder ☐ Community Consensus

Title	Surname	First Name	Initials
<input type="text"/>	<input type="text"/>	<input type="text"/>	<input type="text"/>
Organisation <input type="text"/>			
Address <input type="text"/>			
Phone number <input type="text"/>		Fax <input type="text"/>	

Attachments (No.)

- ☒ A4 location map
- ☐ B/W photographs
- ☒ Colour photographs
- ☐ Slides
- ☐ Aerial photographs
- ☐ Site plans, drawings
- ☒ Recording tables
- ☒ Other
- ☐ Feature inserts-No.

Comments

See attached information

SFQ AS6 (Sutton Forest Quarry Artefact Scatter 6)

Landform: Slope
 Coordinates: 244052E 6166352N (GDA 94 MGA56)
 Site type: Open artefact scatter
 Site Length: 120 m (assessed area)
 Site Width: 30 m (assessed area)

Site SFQ AS6 consisted of a scatter of artefacts in a slope landform context on the northern side of a large dam and dam wall. Prior to the construction of the dam, the site would originally have been located within 50 m of an unnamed 1st order watercourse that flowed towards the northwest. The site was associated with SFQ AS5, which was an extensive scatter of artefacts on the southern side of the dam.

The assessed site area covered approximately 120 m northwest-southeast and 30 m southwest-northeast. The site area would likely continue further to the west and east outside the current study area. To the north, the northern boundary of the site was associated with the southern margin of a large, gently sloping crest landform outside the study area.

Vegetation coverage across the site consisted of dense grass cover, with occasional Eucalypts towards the western and southern site boundaries. The artefacts were predominantly identified across a surface exposure associated with a vehicle track that ran south off the dam wall. The surface exposure appeared to be extensively disturbed by vehicle movement and erosion. Surface visibility across the remaining densely grassed portion of the site, which appeared to be less disturbed, was less than 3%.

Identified artefact materials included silcrete and quartz, with two pieces of black silcrete observed. Characteristics of artefacts identified at site SFQ AS6 are included in Table 1 below.

Table 1: Characteristics of artefacts identified at SFQ AS6

Raw Material	Colour	Fragment	Length (mm)	Width (mm)	Thickness (mm)
Silcrete	Light grey	Proximal flake fragment	15*	13*	4*
Silcrete	White	Split flake	22*	20*	8*
Silcrete	Dark grey	Proximal flake fragment	21*	21*	5*
Silcrete	Black	Split flake	23*	15*	5*
Silcrete	Black	Retouched proximal flake fragment	19*	19*	5*
Quartz	White	Proximal flake fragment	19*	12*	5*
Quartz	Translucent	Flaked piece	34*	22*	14*

* = block measurements (maximum dimensions)

Plate 1: Detail of artefacts 1-3, SFQ AS6



Plate 2: Detail of artefacts 4-7, SFQ AS6



Plate 3: View northwest across site SFQ AS6

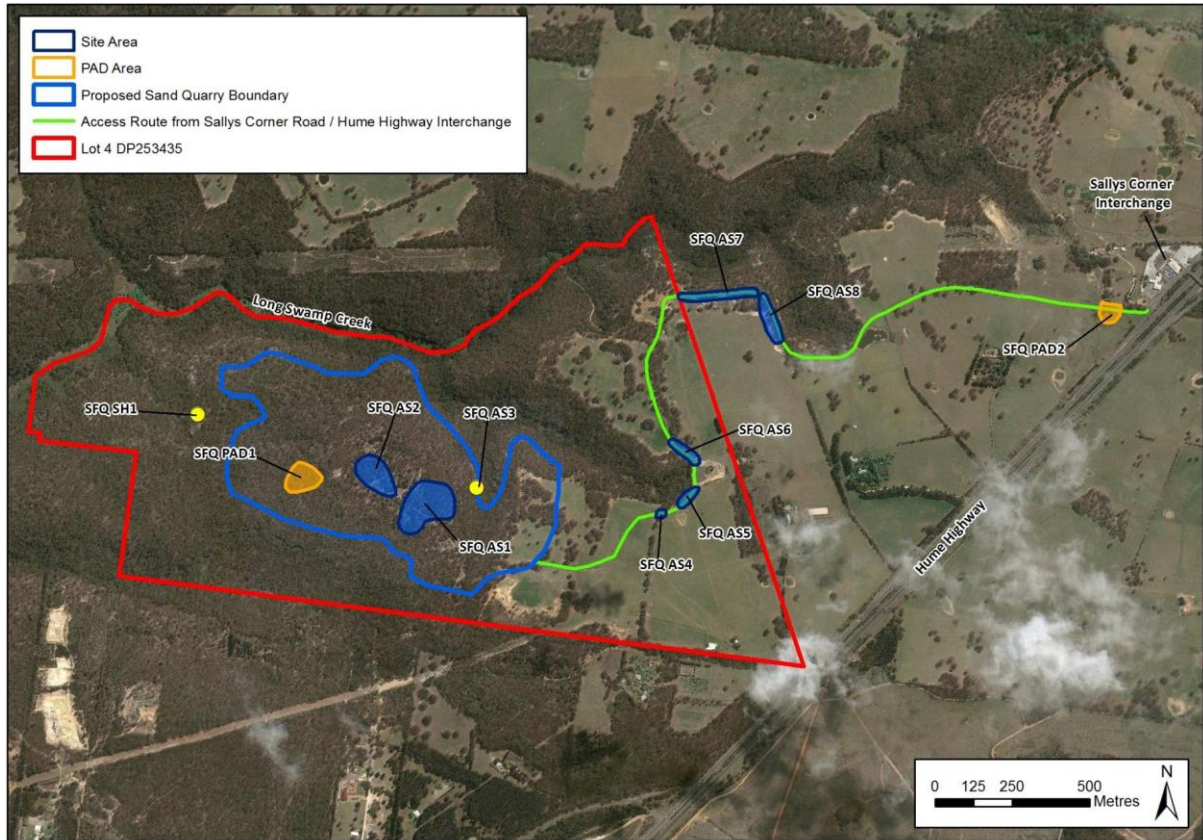


Plate 4: View northeast across surface exposure, site SFQ AS6



Plate 5: View south across dam wall towards site SFQ AS5







Aboriginal Site Recording Form

AHIMS Registrar
 PO Box 1967, Hurstville NSW 2220



Office of
 Environment
 & Heritage

Office Use Only

Site Number

Date received / / Date entered into system / / Date catalogued / /

Entered by (I.D.)

Information Access

☐ Gender/male ☐ Gender/female ☐ Location restriction ☐ General restriction ☐ No access

For Further Information Contact:

☐ Nominated Trustee

Title Surname First Name Initials
 Organisation
 Address
 Phone number Fax

☐ Knowledge Holder

Title Surname First Name Initials
 Organisation
 Address
 Phone number Fax

Aboriginal Heritage Unit or Cultural Heritage Division Contacts

Office Use
 Only

Client on
 system
☐

Client on
 system
☐

Geographic Location

Site Name

Easting Northing AGD/GDA

Mapsheet

Zone Location Method

Other Registration

Primary Recorder

Title Surname First Name Initials
 Organisation
 Address
 Phone number Fax
 Date recorded

Client on
 system
☐

page 2

Open Site

NPWS Aboriginal Site Recording Form - Site Information

page 3

General Site Information

Closed Site

Shelter/Cave Formation

- ☐ Boulder
☐ Wind erosion
☐ Water erosion
☐ Rock collapse

Rock Surface Condition

- ☐ Boulder
☐ Sandstone platform
☐ Silica gloss
☐ Tessellated
☐ Weathered
☐ Other platform

Condition of Ceiling

- ☐ Boulder
☐ Sandstone platform
☐ Silica gloss
☐ Tessellated
☐ Weathered
☐ Other platform

Shelter Aspect

- ☐ North
☐ North East
☐ East
☐ South East
☐ South
☐ South West
☐ West
☐ North West

Open Site

Site Orientation

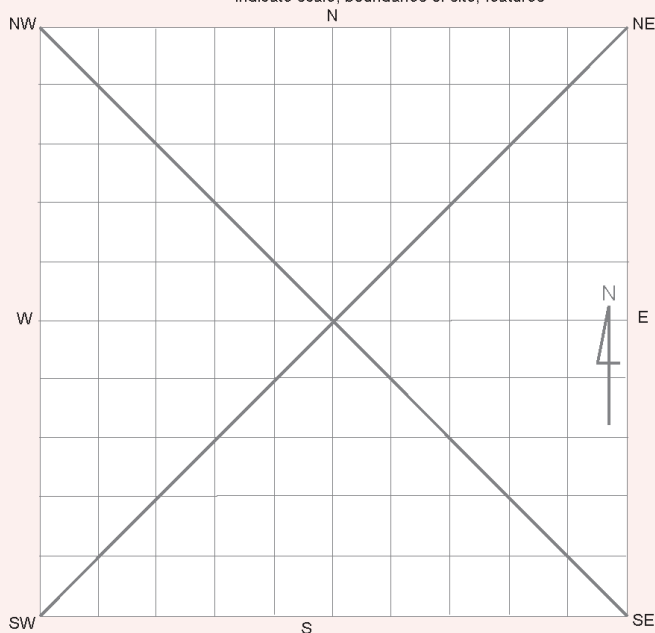
- ☐ N-S
☐ NE-SW
☐ E-W
☐ SE-NW
☒ N/A

Features

- ☐ 1. Aboriginal Ceremony & Dreaming
☐ 2. Aboriginal Resource & Gathering
☐ 3. Art
☒ 4. Artefact
☐ 5. Burial
☐ 6. Ceremonial Ring
☐ 7. Conflict
☐ 8. Earth Mound
☐ 9. Fish Trap
☐ 10. Grinding Groove
☐ 11. Habitation Structure
☐ 12. Hearth
☐ 13. Non Human Bone & Organic Material
☐ 14. Ochre quarry
☐ 15. Potential Archaeological Deposit
☐ 16. Stone Quarry
☐ 17. Shell
☐ 18. Stone Arrangement
☐ 19. Modified Tree
☐ 20. Water Hole

Site Plan

Indicate scale, boundaries of site, features



Site Dimensions

Closed Site Dimensions (m)

- Internal length
 Internal width
 Shelter height
 Shelter floor area

Open Site Dimensions (m)

- 170 Total length of visible site
 40 Average width of visible site
 210 Estimated area of visible site
 170 Length of assessed site area

NPWS Aboriginal Site Recording Form - Site Interpretation and Community Statement *page 4*

Aboriginal Community Interpretation and Management Recommendations

Preliminary Site Assessment

Site Cultural & Scientific Analysis and Preliminary Management Recommendations

This section should only be filled in by the Endorsees

Endorsed by: ☐ Knowledge Holder ☐ Nominated Trustee ☐ Native Title Holder ☐ Community Consensus

Title	Surname	First Name	Initials
<input type="text"/>	<input type="text"/>	<input type="text"/>	<input type="text"/>
Organisation	<input type="text"/>		
Address	<input type="text"/>		
Phone number	<input type="text"/>	Fax	<input type="text"/>

Attachments (No.)

- ☒ A4 location map
- ☐ B/W photographs
- ☒ Colour photographs
- ☐ Slides
- ☐ Aerial photographs
- ☐ Site plans, drawings
- ☒ Recording tables
- ☒ Other
- ☐ Feature inserts-No.

Comments

See attached.

SFQ AS8 (Sutton Forest Quarry Artefact Scatter 8)

Landform: Slope / crest
 Coordinates: 244294E 6166779N (GDA 94 MGA56)
 Site type: Open artefact scatter
 Site Length: 170 m (assessed area)
 Site Width: 40 m (assessed area)

Site SFQ AS8 consisted of a scatter of artefacts bordering the eastern side of a gently sloping crest landform. The crest landform to the west was outside the current study area. Site SFQ AS8 was located across flat to gently sloping landform contexts bordering a shallow open drainage channel immediately to the east. The site was located in a similar landform context to site SFQ AS7, which was located on the northern edge of the crest landform to immediately northwest of site SFQ AS8.

A total of nine artefacts at site SFQ AS8 were identified at three locations within over a 40 m x 10 m area. The artefacts were identified across a deflated surface with large exposures of the underlying sandstone bedrock present across the northern portion of the site. Soils across the site appeared to be subject to intense surface erosion processes. It is possible that the artefacts have eroded out of the slightly higher landform immediately west of the site area and outside the current study area.

Vegetation across the site area consisted of dense grass cover in parts, occasional small shrubs, occasional young Eucalypts and occasional large scribbly gums. Surface visibility over large portions of the study area was very high due to erosional process. Surface visibility across the remainder of the site area was low due to either dense grass cover or leaf litter.

Characteristics of the nine identified artefacts are outlined in Table 1 below.

Table 1: Characteristics of artefacts identified at SFQ AS8

Raw Material	Colour	Fragment	Length (mm)	Width (mm)	Thickness (mm)
Silcrete	Light grey	Medial flake fragment	17*	14*	3*
Quartz	White	Distal flake fragment	12*	8*	1*
Quartz	White	Flake	10	8	1
Quartz	White	Medial flake fragment	10*	5*	1*
Quartz	White	Distal flake fragment	19*	10*	3*
Quartz	White	Flaked piece	18*	12*	3*
Quartz	White	Flake	24	19	9
Volcanic	Dark grey	Core	30*	18*	8*
Quartz	Translucent	Medial flake fragment	9*	7*	1*

* = block measurements (maximum dimensions)

Plate 1: Detail of artefacts 1-6, site SFQ AS8



Plate 2: Detail of artefact 7, site SFQ AS8



Plate 3: View north across site SFQ AS8 showing surface exposure and exposed sandstone bedrock in the background

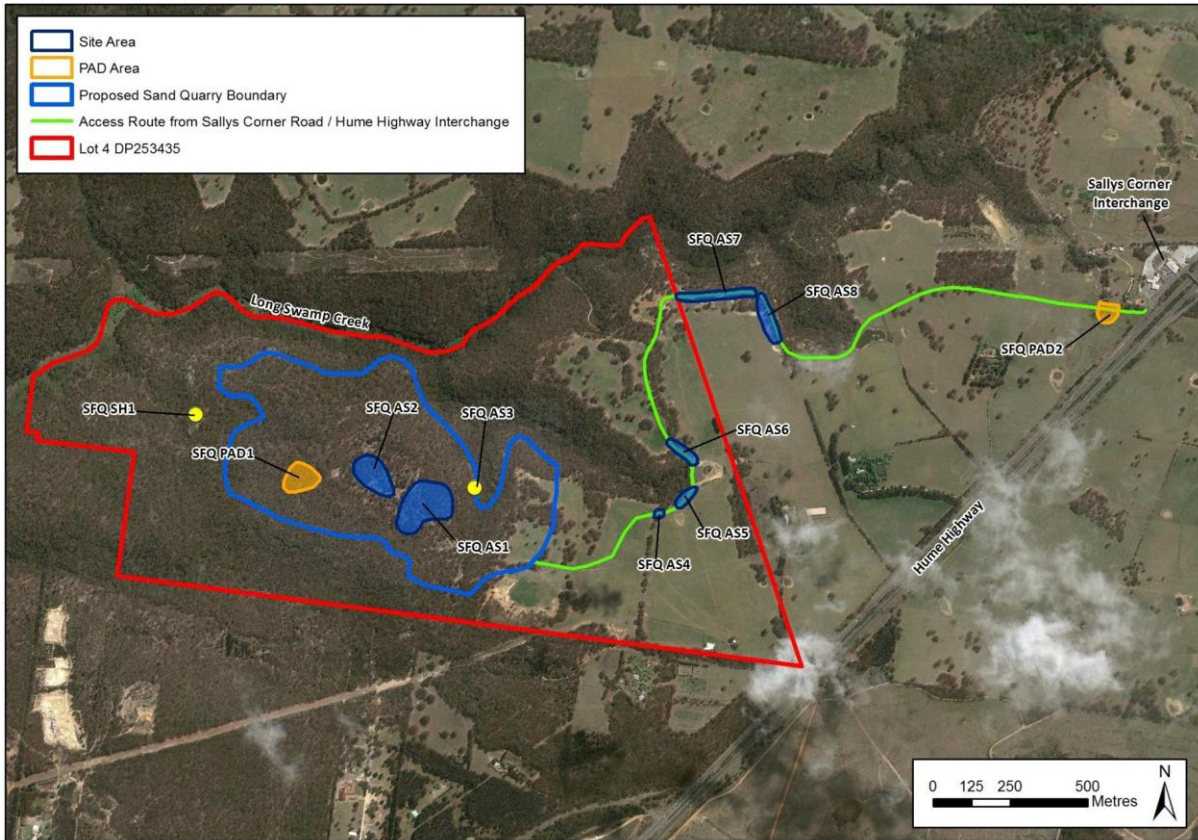


Plate 4: Detail of artefacts 8 and 9, site SFQ AS8



Plate 5: View south across site SFQ AS8







Aboriginal Site Recording Form

AHIMS Registrar
PO Box 1967, Hurstville NSW 2220



Office Use Only

Site Number

Date received

Date entered into system

Date catalogued

Entered by (I.D.)

Information Access

☐ Gender/male ☐ Gender/female ☐ Location restriction ☐ General restriction ☐ No access

For Further Information Contact:

☐ Nominated Trustee

Title

Surname

First Name

Initials

Organisation

Address

Phone number

Fax

☐ Knowledge Holder

Title

Surname

First Name

Initials

Organisation

Address

Phone number

Fax

Aboriginal Heritage Unit or Cultural Heritage Division Contacts

Geographic Location

Site Name

Easting

Northing

AGD/GDA

GDA

Mapsheet

Zone

Location Method

Non-Differential GPS

Other Registration

Primary Recorder

Title

Surname

First Name

Initials

Organisation

Address

Phone number

Fax

Date recorded

Office Use Only

Client on system

Client on system

Client on system

page 2

OPEN/CLOSE SITE Closed Site

Landform

Landform Unit

- | | | | | |
|---|--|---|--------------------------------------|---|
| <input type="checkbox"/> Mountainous | <input type="checkbox"/> Beach | <input type="checkbox"/> Tidal Flat | <input type="checkbox"/> Upper slope | <input type="checkbox"/> Stream bank |
| <input type="checkbox"/> Plain | <input type="checkbox"/> Coastal rock platform | <input type="checkbox"/> Cliff | <input type="checkbox"/> Plain | <input type="checkbox"/> Stream channel |
| <input checked="" type="checkbox"/> Rolling hills | <input type="checkbox"/> Dune | <input type="checkbox"/> Crest | <input type="checkbox"/> Ridge | <input type="checkbox"/> Swamp |
| <input type="checkbox"/> Steep hills | <input type="checkbox"/> Intertidal flat | <input type="checkbox"/> Flat | <input type="checkbox"/> Tor | <input type="checkbox"/> Terrace |
| <input type="checkbox"/> Undulating plain | <input type="checkbox"/> Lagoon | <input type="checkbox"/> Lower slope | <input type="checkbox"/> Valley flat | <input type="checkbox"/> Terrace flat |
| | <input type="checkbox"/> Tidal Creek | <input checked="" type="checkbox"/> Mid slope | <input type="checkbox"/> Levy | |

Slope

degrees

Vegetation

- ☐ Closed forest
☐ Grasslands
☐ Isolated clumps of trees
☐ Open forest
☒ Open woodland
☐ Scrub
☐ Woodland
☐ Cleared
☐ Revegetated
☐ N/A

Land use

- ☐ Conservation
- ☐ Established urban
- ☐ Farming-intensive
- ☐ Farming-low intensity
- ☐ Forestry
- ☐ Industrial
- ☒ Mining
- ☐ Pastoral/grazing
- ☐ Recreation
- ☐ Semi-rural
- ☐ Service corridor
- ☐ Transport corridor
- ☐ Urban expansion
- ☐ Residential

Water

Distance to permanent water source	320	metres
Distance to temporary water source	50	metres
Name of nearest permanent water source	Long Swamp Creek	
Name of nearest temporary water	Unnamed tributary	

Directions for Relocation

Site was located within Lot 4 DP253435, which is accessed off the Hume Highway opposite Burnt Cottage Road. Drive across property and proceed 1.4km along cleared vehicle track through forested area. Shelter is a 40m walk northeast of the vehicle track

Current Land Tenure

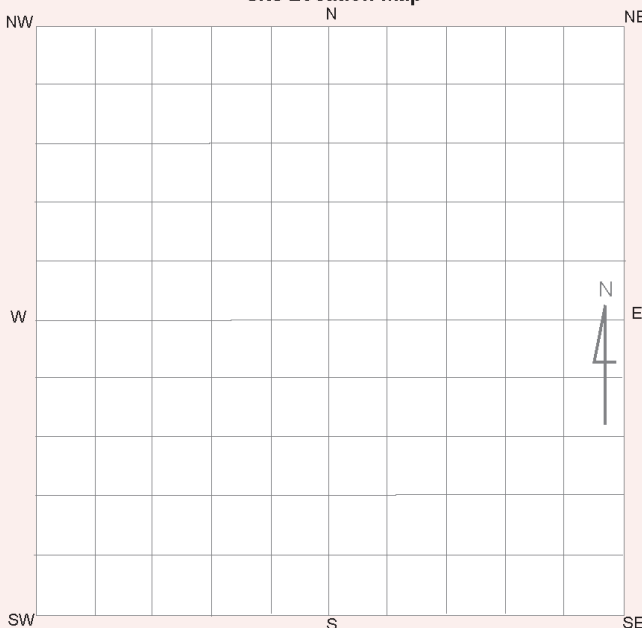
- | | | |
|-------------------------------------|---------|--|
| <input type="checkbox"/> | Public | National Park / other Government Dept. |
| <input checked="" type="checkbox"/> | Private | |

Primary report

I.D. (I.D. Office Use only)

Artefact Heritage, 2012. 'Sutton Forest Sand Quarry: Aboriginal Heritage Constraints Assessment'. Report to RW Corkey on behalf of Sutton Forest Sand Quarries.

Site Location Map



NPWS Aboriginal Site Recording Form - Site Information

page 3

General Site Information

Closed Site

Shelter/Cave Formation

- ☐ Boulder
☒ Wind erosion
☒ Water erosion
☐ Rock collapse

Rock Surface Condition

- ☐ Boulder
☐ Sandstone platform
☐ Silica gloss
☐ Tessellated
☒ Weathered
☐ Other platform

Condition of Ceiling

- ☐ Boulder
☐ Sandstone platform
☐ Silica gloss
☐ Tessellated
☒ Weathered
☐ Other platform

Shelter Aspect

- ☐ North
☐ North East
☐ East
☐ South East
☐ South
☐ South West
☐ West
☒ North West

Open Site

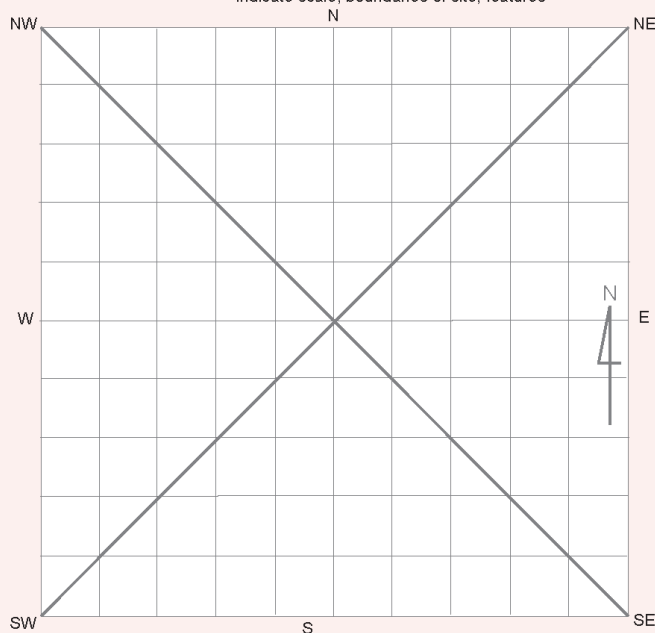
Site Orientation

- ☐ N-S
☐ NE-SW
☐ E-W
☐ SE-NW
☐ N/A

Features

- ☐ 1. Aboriginal Ceremony & Dreaming
☐ 2. Aboriginal Resource & Gathering
☒ 3. Art
☒ 4. Artefact
☐ 5. Burial
☐ 6. Ceremonial Ring
☐ 7. Conflict
☐ 8. Earth Mound
☐ 9. Fish Trap
☐ 10. Grinding Groove
☐ 11. Habitation Structure
☐ 12. Hearth
☐ 13. Non Human Bone & Organic Material
☐ 14. Ochre quarry
☐ 15. Potential Archaeological Deposit
☐ 16. Stone Quarry
☐ 17. Shell
☐ 18. Stone Arrangement
☐ 19. Modified Tree
☐ 20. Water Hole

Site Plan Indicate scale, boundaries of site, features



Site Dimensions

Closed Site Dimensions (m)

- Internal length
 Internal width
 Shelter height
 Shelter floor area

Open Site Dimensions (m)

- Total length of visible site
 Average width of visible site
 Estimated area of visible site
 Length of assessed site area

NPWS Aboriginal Site Recording Form - Site Interpretation and Community Statement page 4

Aboriginal Community Interpretation and Management Recommendations

Preliminary Site Assessment

Site Cultural & Scientific Analysis and Preliminary Management Recommendations

This section should only be filled in by the Endorsees

Endorsed by: ☐ Knowledge Holder ☐ Nominated Trustee ☐ Native Title Holder ☐ Community Consensus

Title	Surname	First Name	Initials
<div style="display: flex; justify-content: space-between;"> <div style="width: 100%; height: 1.2em;"></div> </div>	<div style="display: flex; justify-content: space-between;"> <div style="width: 100%; height: 1.2em;"></div> </div>	<div style="display: flex; justify-content: space-between;"> <div style="width: 100%; height: 1.2em;"></div> </div>	<div style="display: flex; justify-content: space-between;"> <div style="width: 100%; height: 1.2em;"></div> </div>
Organisation			
Address			
Phone number		Fax	

Attachments (No.)

- ☒ A4 location map
- ☐ B/W photographs
- ☒ Colour photographs
- ☐ Slides
- ☐ Aerial photographs
- ☐ Site plans, drawings
- ☐ Recording tables
- ☐ Other
- ☐ Feature inserts-No.

Comments

The natural overhang formation was located on the western side of a sandstone outcrop that extended approximately 100 m southwest of a ridgeline located immediately to the south. The sandstone outcrop continued south for approximately 50 m beyond the southern margin of the large overhang formation. The shelter formation faced northwest across an unnamed 1st order watercourse. The shelter formation was approximately 35 m long and at its deepest was approximately 6 m wide and 4.5 m high. Art motifs on the rear shelter wall included hand stencils, charcoal motifs and petroglyphs. Occasional modern charcoal graffiti was also observed within the shelter. The shelter floor was flat and sandy. Numerous artefacts were identified across the shelter floor, especially towards the northern end. A sample of eight artefacts were recorded.

SFQ SHI (Sutton Forest Quarry Shelter I)

Landform: Slope
 Coordinates: 242443E 6166498N (GDA 94 MGA56)
 Site type: Shelter with deposit and art
 Site Length: 35 m
 Site Width: 6 m

Site SFQ SHI consisted of a large shelter site located within a natural sandstone overhang formation immediately outside the western boundary of the study area. The natural overhang formation was located on the western side of a sandstone outcrop that extended approximately 100 m southwest of a ridgeline located immediately to the south. The sandstone outcrop continued south for approximately 50 m beyond the southern margin of the large overhang formation.

The shelter formation faced northwest across an unnamed 1st order watercourse. The shelter formation was approximately 35 m long and at its deepest was approximately 6 m wide and 4.5 m high. Art motifs on the rear shelter wall included hand stencils, charcoal motifs and petroglyphs. Red pigment was used for the hand stencils. The charcoal motifs included humanoid characters and geometric patterns. The petroglyphs were located in two clusters on the rear wall of the shelter, one including at least nine images of animal feet. Occasional modern charcoal graffiti was also observed within the shelter.

The shelter floor was flat and sandy. Numerous artefacts were identified across the shelter floor, especially towards the northern end of the shelter. A sample of eight artefacts were recorded, with artefact characteristics outlined in Table 1 below.

Table 1: Characteristics of artefacts identified at SFQ SHI

Raw Material	Colour	Fragment	Length (mm)	Width (mm)	Thickness (mm)
Silcrete	Grey	Flake	37	14	13
Silcrete	Grey	Core	38*	32*	15*
Quartz	White	Flake	18	27	8
Quartz	Translucent	Split flake	27*	25*	5*
Silcrete	Light grey	Flake	65	56	15
Silcrete	Light grey	Core	27*	26*	20*
Silcrete	Light pink	Distal flake fragment	17*	14*	8*
Silcrete	Dark red	Flaked piece	24*	14*	9*

* = block measurements (maximum dimensions)

Plate 1: Detail of hand stencils, site SFQ SH1



Plate 2: Detail of charcoal motifs, site SFQ SH1



Plate 3: View north through shelter site SFQ SH1

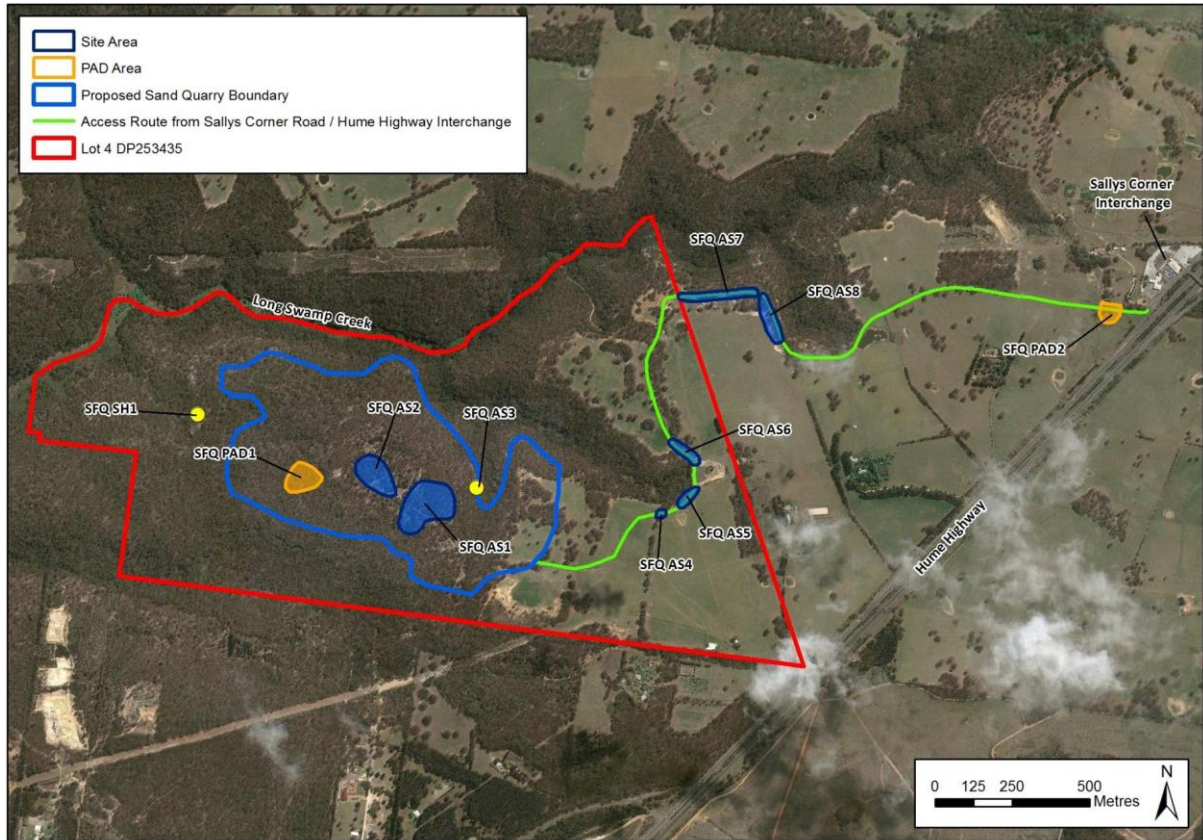


Plate 4: Detail of petroglyphs, site SFQ SH1



Plate 5: Detail of artefacts 5-8, site SFQ SH1





This page has been intentionally left blank