






NOT SHOWN PENDING SERVICES COORDINATION (TO BE ALLOWED FOR AND CONSIDERED BY CONTRACTOR):

- EXTENSIVE IN-GROUND SERVICES WORKS + ANCILLARY BUILDINGS OR FIXED SERVICE FIXTURES
- EXCAVATION SPOIL HANDLING ON SITE
- APZ GRADE WORKS (RCC/Apiian Group COORDINATION)
- CIVIL WORKS
- COUNCIL WORKS + ASSOCIATED SERVICES
- PARKING AND DRIVEWAY SCOPE
- SIGNAGE + ASSOCIATED SERVICES
- LIGHTING + ASSOCIATED SERVICES

EXACT LOCATION OF TREES TO BE CONFIRMED ON SITE
(SCOPE SHOWN BASED ON SURVEY AS DRAWING 6100)

EXISTING/RETAINED TREE	
REMOVED TREE (EXTENT SHOWN INDICATIVE SUBJECT TO HELICOPTER FLIGHT PATH ASSESSMENT AGAINST TREE HEIGHT AS NOTED DRAWING '1000')	
EXISTING SITE FENCE (NOTE 1. ADJACENT)	
NEW SECURE SITE FENCE (EXTENT SHOWN INDICATIVE) (NOTE 2. ADJACENT)	
NEW SECURE TREE PROTECTION EXCLUSION FENCE (NOTE 3. ADJACENT)	

NOTE 1.
CONTRACTOR TO INVESTIGATE AND REMOVE EXISTING FENCING (STANDING AND DERELICT) DURING EARLY WORKS. NORTH, WEST, SOUTH SITE BOUNDARIES AS SHOWN).

NOTE 2.
SECURE PRIVACY SITE FENCING BY CONTRACTOR (AS 4687 COMPLIANT) TO INCLUDE LIMITED EXTENTS OF PRINTED FENCE FABRIC (HEAVY DUTY) TO HIGHWAY APPROACH AND NORTHERN ACCESS ROUTE (EXTENT TO BE NOMINATED BY CLIENT AND TO BE CONFIRMED WITH COUNCIL BY CLIENT AND CONTRACTOR).

NOTE 3.
TREE PROTECTION ENCLOSURES PROPOSED WITH SECURE FENCING TO AN EXTENT MATCHING THE TREE CANOPY PROFILE, OR AS RECOMMENDED AND ENDORSED BY THE CIVIL ENGINEER AND MONITORED DURING THE PERIOD OF CONSTRUCTION WORKS BY THE CONTRACTOR.

SURVEY CONTROL PLAN
COORDINATION POINTS:
REFER TO CIVIL LAYOUT 4828-HI-CV-DWG-PM-2001

CARDINAL COORDINATES TO BE CHECKED AGAINST
ARCHITECTURAL CAD AND CONFIRMED WITH SURVEYOR ON
SITE INCLUDING SETOUT FOR ANCILLARY BUILDINGS, CIVIL
WORKS + INGROUND/OVERGROUND SERVICES.

NGA SURVEY CONVENTION ADOPTED BY LOCAL AUTHORITIES
FOR MAIN ENTRY WORKS COORD.

**GRID COORDINATION POINTS
(BASED ON GROUND DISTANCE SURVEY)**

Coordinate point 1, (grid intersection A-1a)
X 609,027.5869 Y 6,331,161.1693

Coordinate point 2, (grid intersection A-9)
X 609,102.0828 Y 6,331,148.2958

Coordinate point 3, (grid intersection A-17)
X 609,168.3013 Y 6,331,136.8526

Coordinate point 4, (grid intersection L-1a)
X 609,011.8526 Y 6,331,070.1188

Coordinate point 5, (grid intersection L-9)
X 609,086.3485 Y 6,331,057.2453

Coordinate point 6, (grid intersection L-17)
X 609,152.5670 Y 6,331,045.8021

1:1000

A	HELICOPTER FLIGHT PATH DETAILS ADDED HELICOPTER CONSULTANT COORDINATION NOTE STAFF ACCOMMODATION UNIT ADDED PARKING LAY OUT PHE 1 ADDED				GR	CL	60.08.14	NORTH POINT	KEY PLAN	PROJECT MANAGER  APPIAN GROUP LEVEL 1, 70 CHANCERY ST ST LEONARDS NSW 2070 AUSTRALIA P 02 9437 3338 www.appiangroup.com.au	CLIENT NSW GOVERNMENT HEALTH INFRASTRUCTURE	ARCHITECTS  RICE DAUBNEY Level 1, 100 Walker Street, North Sydney NSW 2060, Australia +61 2 9556 2611 hdn@ricedaubney.com hdnrc.com The Rice Daubney Group (RDRG) Pty Ltd is a trustee for The Rice Daubney Trust ABN 78 050 324 997	LACHLAN HEALTH SERVICE - PARKES HOSPITAL PARKES, NSW	PRELIMINARY WORKS SITE WORKS SETUP DRAWING	11525 4828-RD-AR-DWG-PM-0600	CL			
	TENDER ADDENDUM ISSUED FOR TENDER DRAFT TENDER				GR	CL	01.08.14										GR	CL	11.04.14
01	02	03	04	05	06	07	08	09	10	11	12	13	14	15	16	17	18	19	
REV	DESCRIPTION OF CHANGE				DRAWN	CHECK	DATE	REV	DESCRIPTION OF CHANGE				DRAWN	CHECK	DATE				
									FIRE PUMPHOUSE LOCATION UPDATED										