

*Tree at end of Bunya Pine
tree line identifiable in
council montage*

*Estimate of location of dotted line
on photomontage no.1 of 3 in
Council DCP 2012 Appendix 'D'*

*Ridge line along Seven
Hills Road*

*Pearce Family
Cemetery*

*Maintain a sightline
to Old Windsor Road*

*Distant Views
to South*

*Identifiable timber fence
posts visible in
Council Montage*

*Maintain Site Line
to Old Windsor*

*Prominent
Land Forms*


*Distant Views to
Blue Mountains*



Photomontage 14 (Amended as per Council's Submission)

Location : Approximate Location of The Hills Council Montage No. 1 of 3 in Appendix D of DCP 2012 Part B Section 6 – View from Homestead Precinct to South and South West

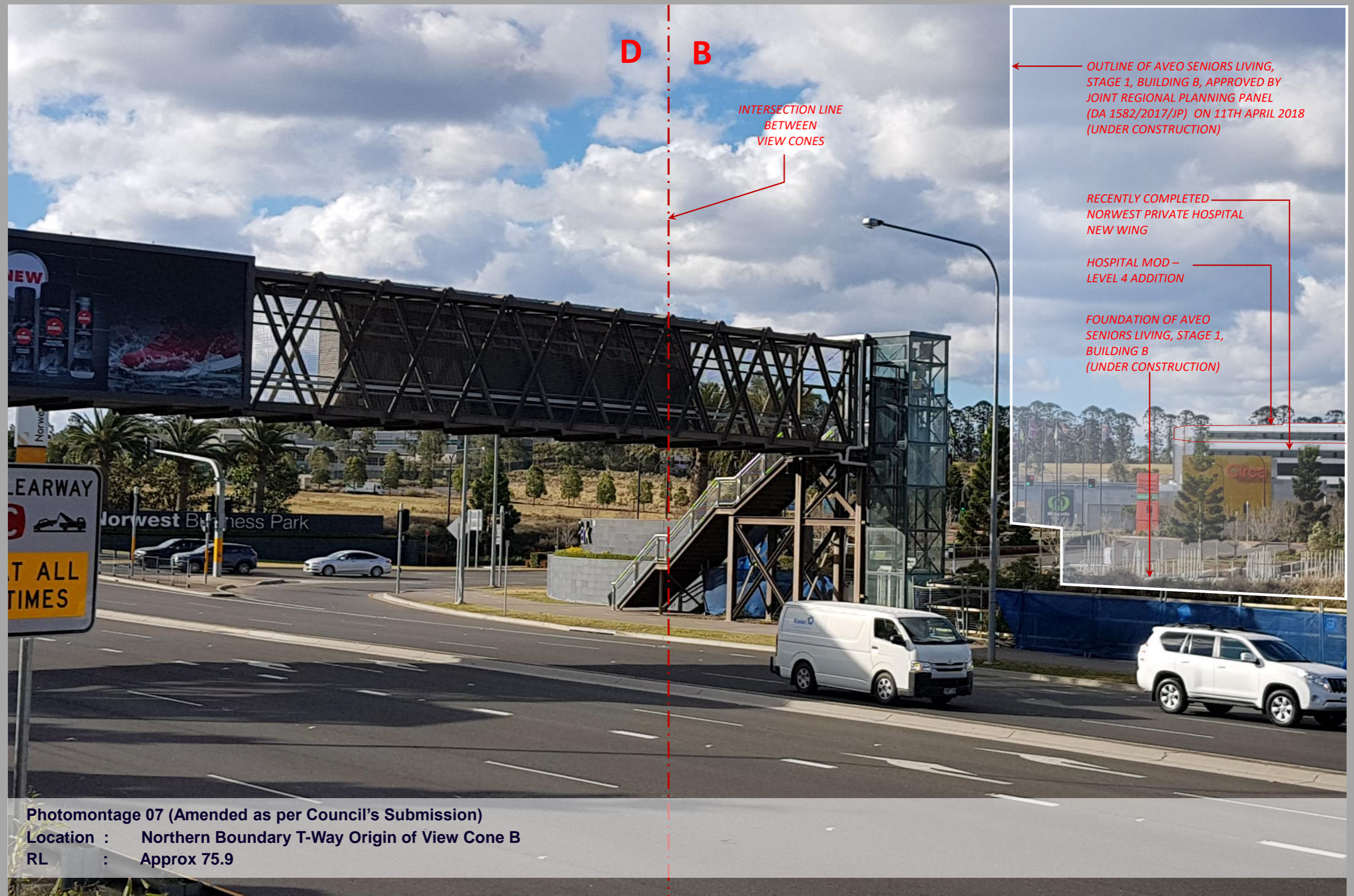
RL : Approx 87.5



Photomontage 06 (Amended as per Council's Submission)

Location : Northern Corner Fence Post of Pearce Family Cemetery

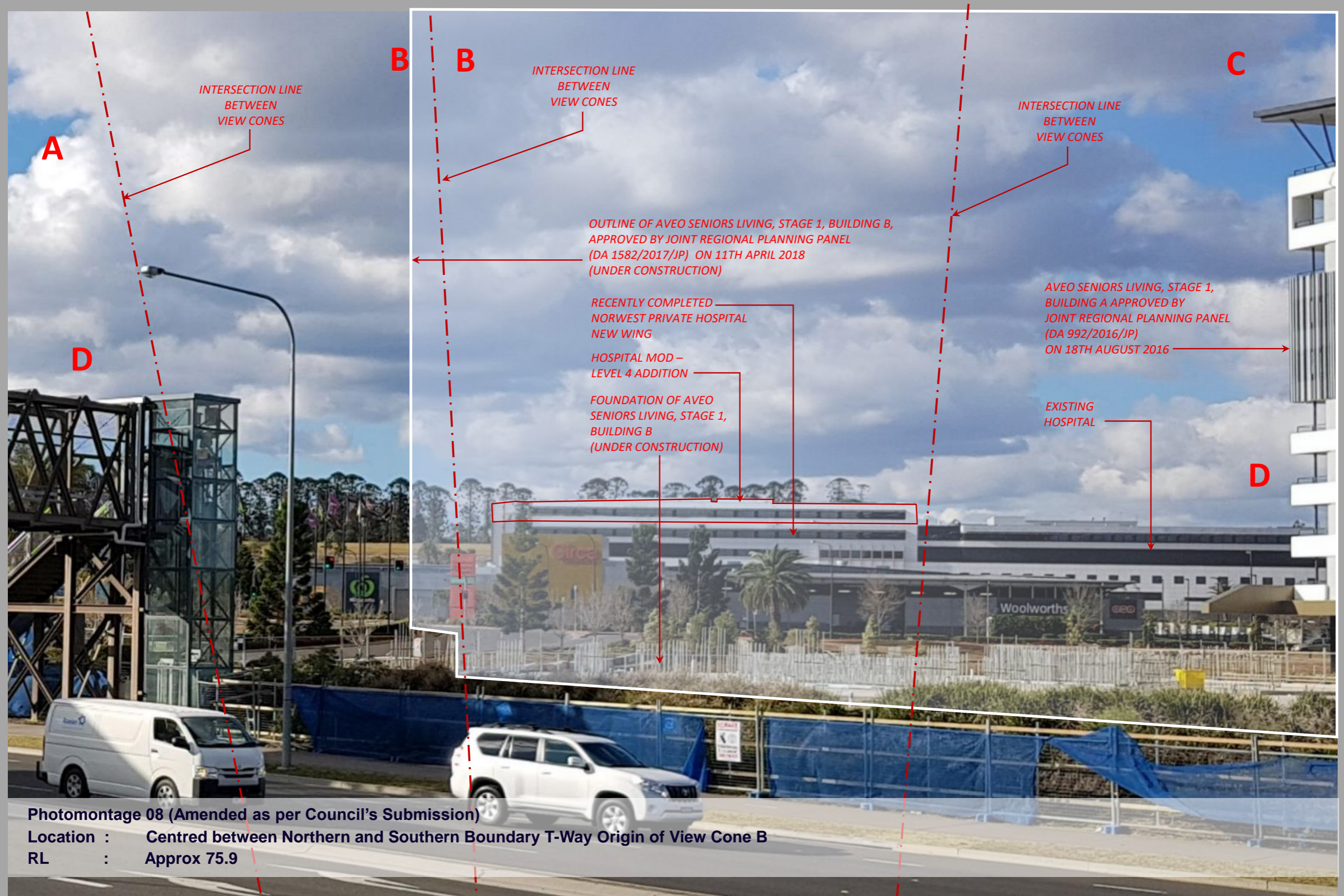
RL : Approx 87.5

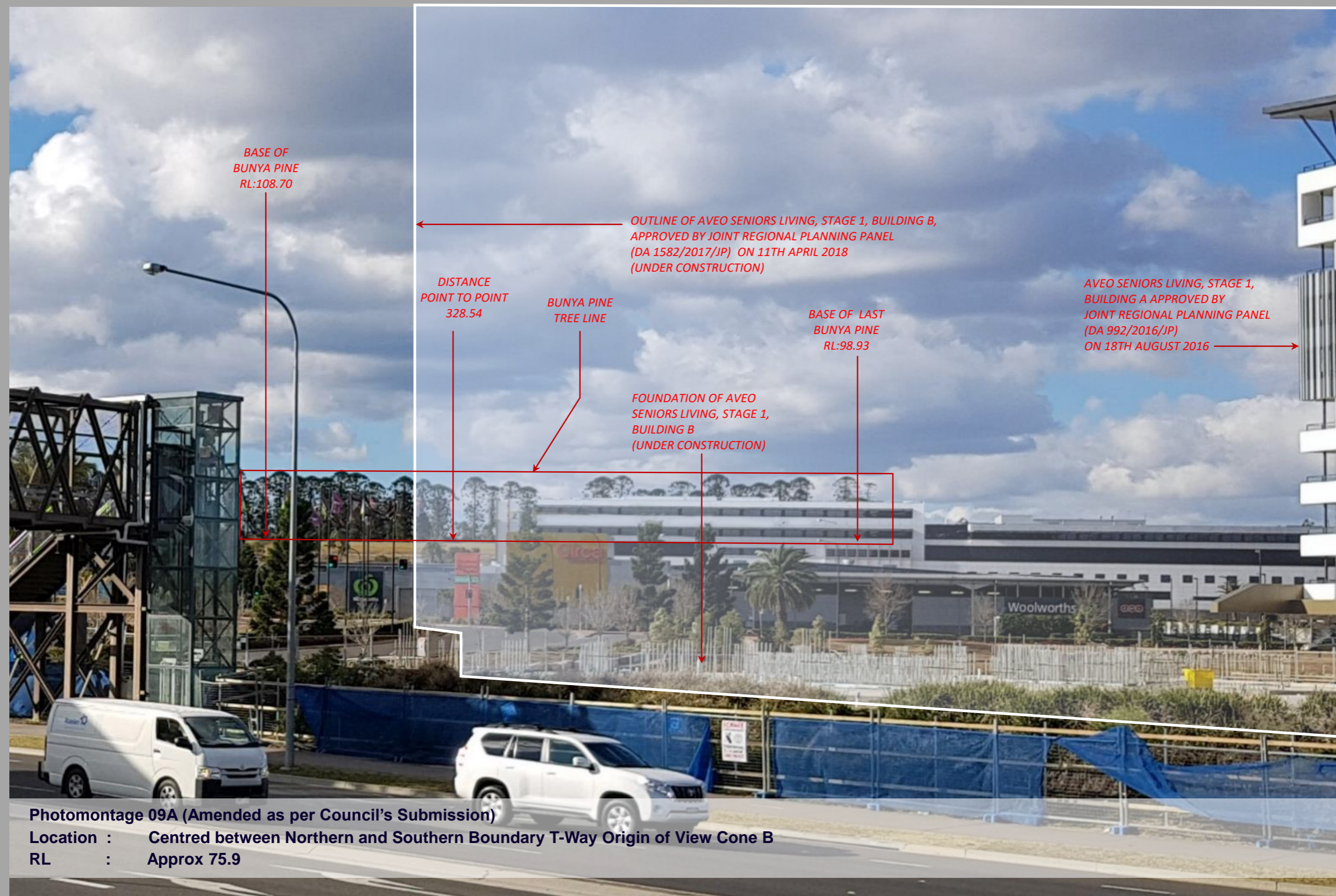


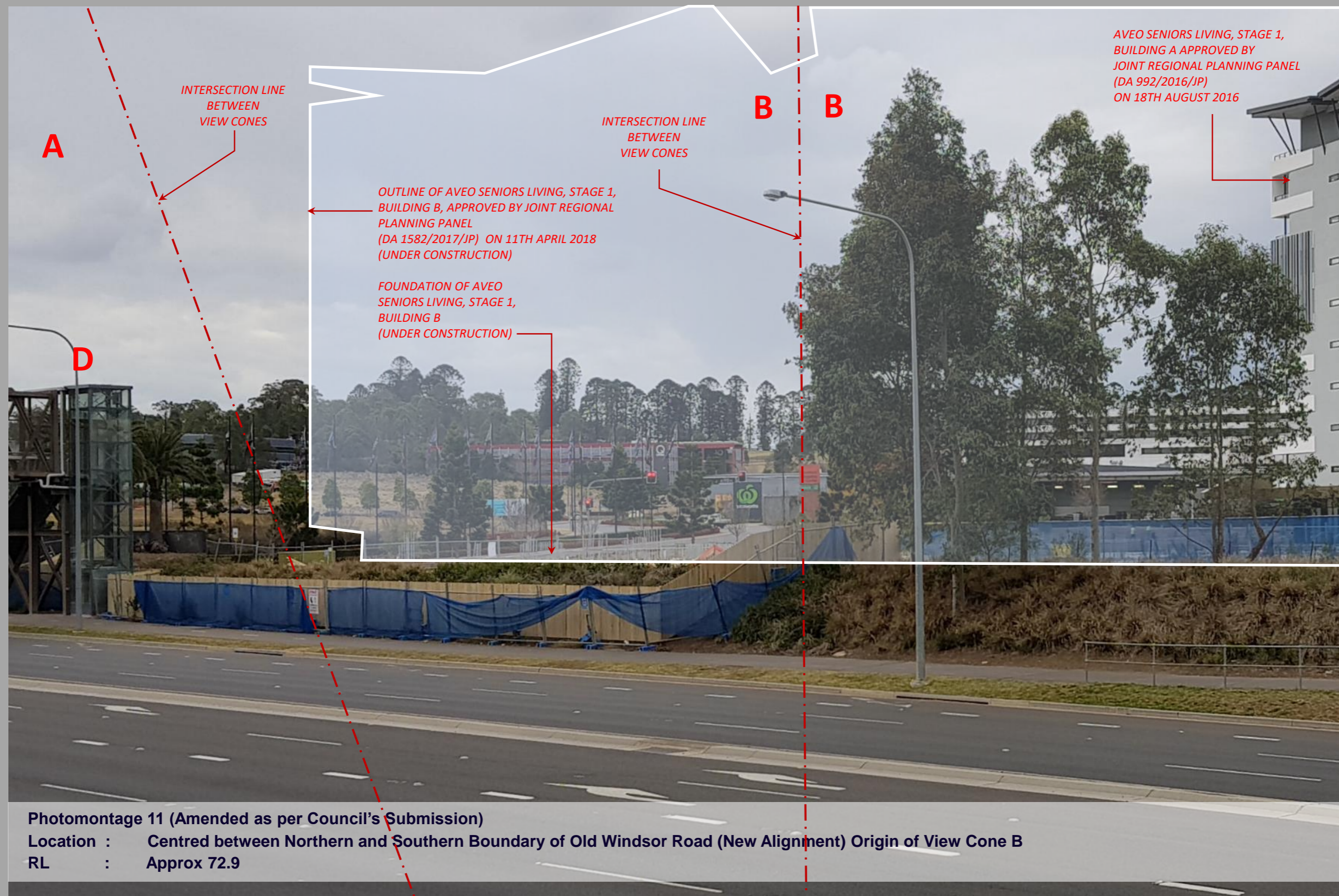
Photomontage 07 (Amended as per Council's Submission)

Location : Northern Boundary T-Way Origin of View Cone B

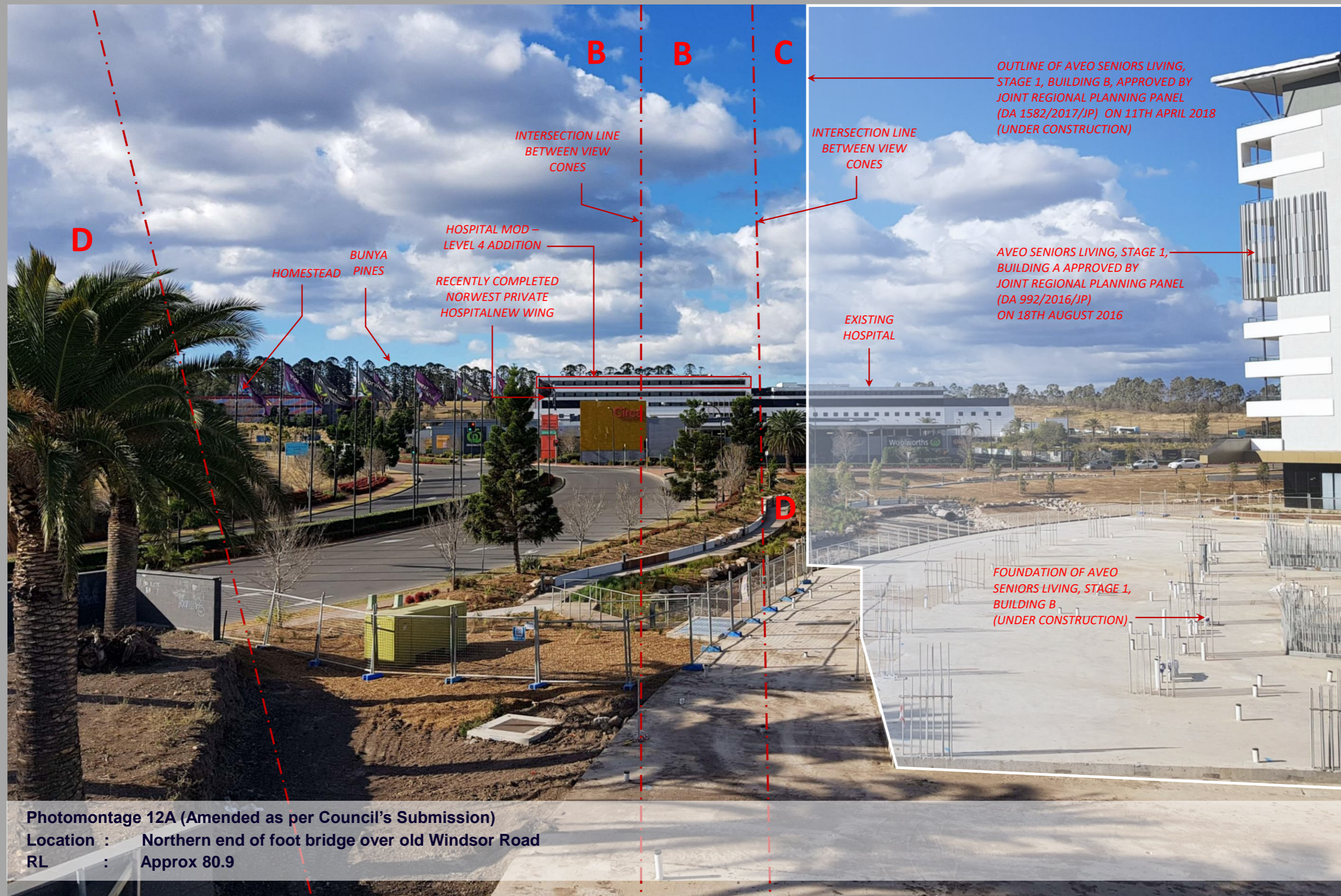
RL : Approx 75.9

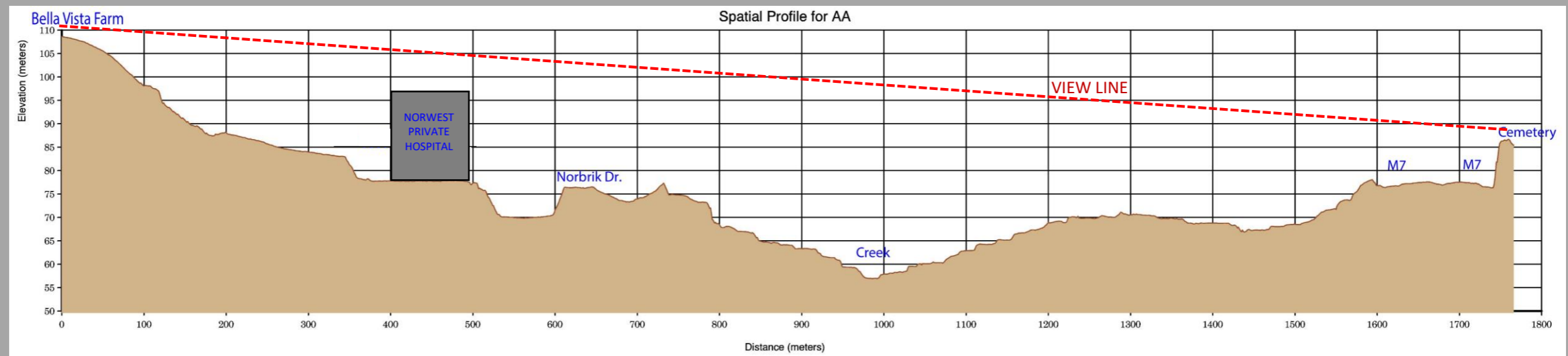




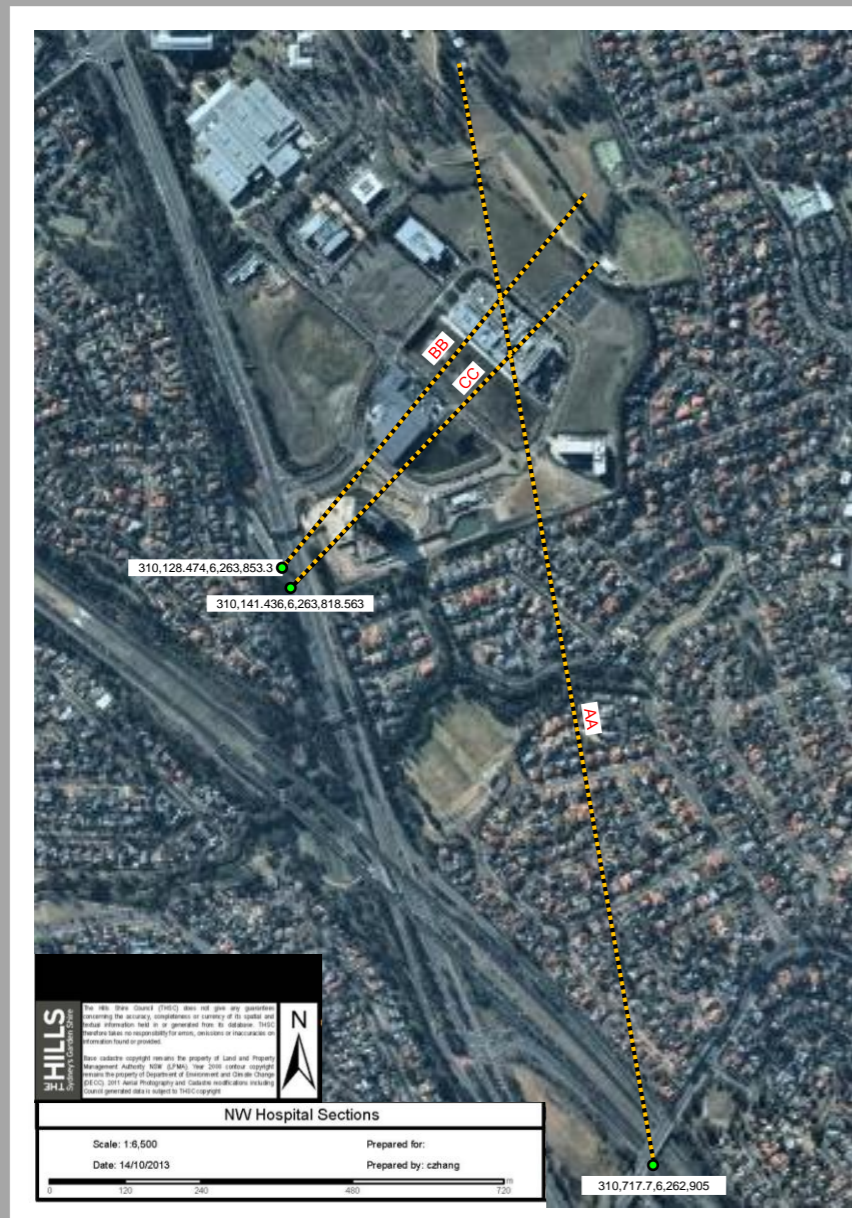




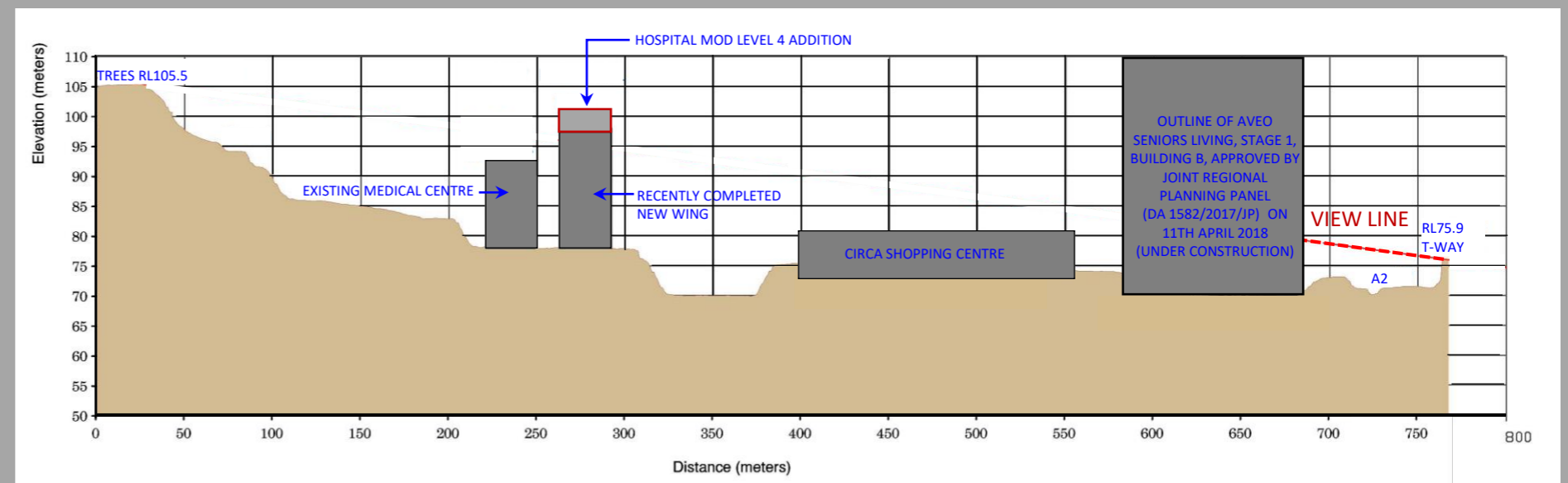




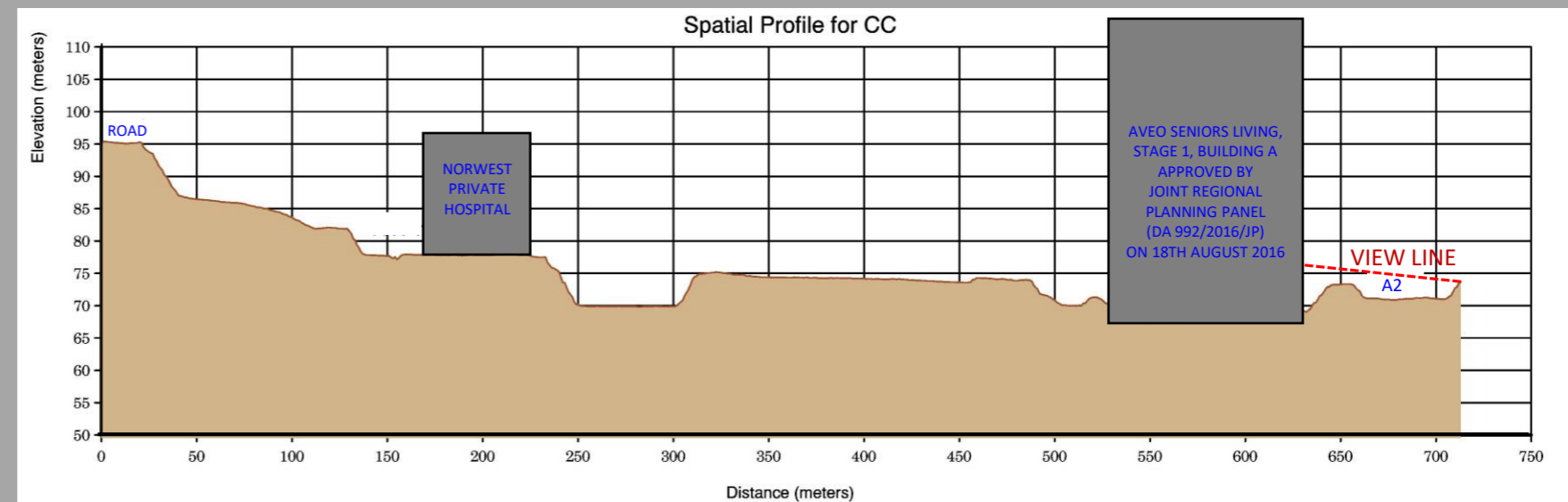
SECTION A BELLA VISTA HOMESTEAD TO PEARCE FAMILY CEMETERY



REFERENCE MAP—TOPOGRAPHIC SECTIONS



SECTION B BASE OF BUNYA PINES TO T-WAY



SECTION C BASE OF BUNYA PINES TO T-WAY

