BULK EARTHWORKS 500mm BELOW DESIGN SURFACE

ROAD CENTRELINE INDICATIVE ONLY

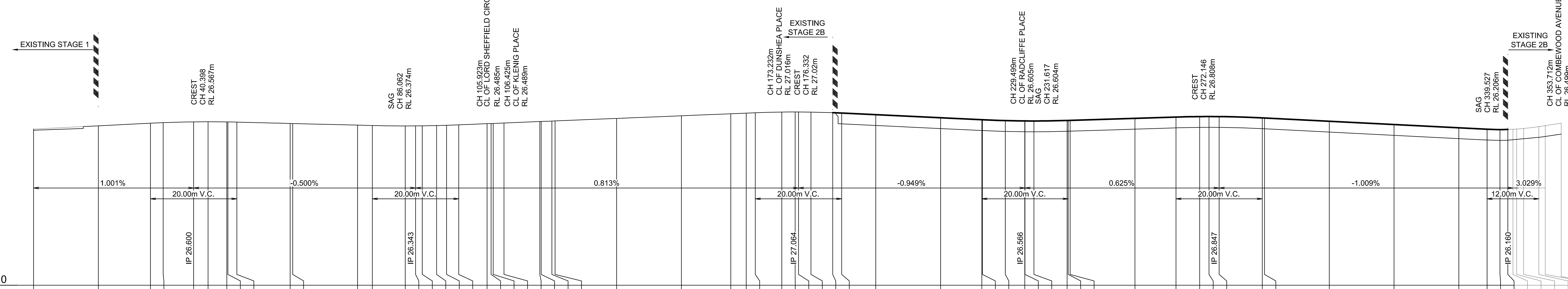

DATUM 19.0

DESIGN LINE GRADING	26.229	26.379	26.500	26.526	26.562	26.567	26.559	26.559	26.550	26.488	26.485	26.410
EXISTING SURFACE	26.177	26.379	26.500	26.526	26.560	26.567	26.559	26.559	26.550	26.488	26.485	26.410
CHAINAGE	0.000	15.000	27.062	30.000	37.062	40.398	44.747	45.000	47.062	59.403	60.000	75.000

DESIGN LINE GRADING	26.393	26.374	26.376	26.379	26.391	26.404	26.424	26.477	26.485	26.489	26.509	26.577
EXISTING SURFACE	26.393	26.374	26.377	26.379	26.391	26.404	26.424	26.477	26.485	26.489	26.509	26.577
CHAINAGE	78.444	86.062	88.444	90.000	93.326	95.625	98.444	105.000	105.923	106.425	108.918	117.212

DESIGN LINE GRADING	26.579	26.599	26.605	26.721	26.843	26.936	26.965	26.983	27.016	27.020	27.020	27.014
EXISTING SURFACE	26.579	26.599	26.605	26.721	26.843	26.936	26.965	26.983	27.013	27.020	27.019	27.014
CHAINAGE	117.522	120.000	120.738	135.000	150.000	161.432	165.000	167.104	173.232	176.332	177.104	180.000

DESIGN LINE GRADING	26.987	26.969	26.894	26.752	26.661	26.659	26.621	26.605	26.605	26.604	26.627	26.628
EXISTING SURFACE	26.988	26.469	26.394	26.252	26.161	26.159	26.121	26.106	26.106	26.104	26.127	26.128
CHAINAGE	185.032	187.104	195.000	210.000	219.553	219.699	225.000	229.499	229.553	231.617	239.299	239.553

DESIGN LINE GRADING	26.631	26.725	26.784	26.806	26.808	26.806	26.746	26.741	26.589	26.438	26.287	26.221
EXISTING SURFACE	26.131	26.225	26.284	26.306	26.308	26.305	26.246	26.241	26.089	25.938	25.787	25.721
CHAINAGE	240.000	255.000	264.500	270.000	272.146	274.500	284.500	285.000	300.000	315.000	330.000	336.528

DESIGN LINE GRADING	26.206	26.211	26.221	26.231	26.256	26.342	26.386	26.499
EXISTING SURFACE	25.706	25.711	25.733	25.749	25.779	25.845	25.886	25.999
CHAINAGE	339.527	341.350	342.528	343.391	345.000	348.528	350.000	353.712

LONGITUDINAL SECTION LORD SHEFFIELD CIRCUIT

HORIZONTAL SCALE 1:500
VERTICAL SCALE 1:100

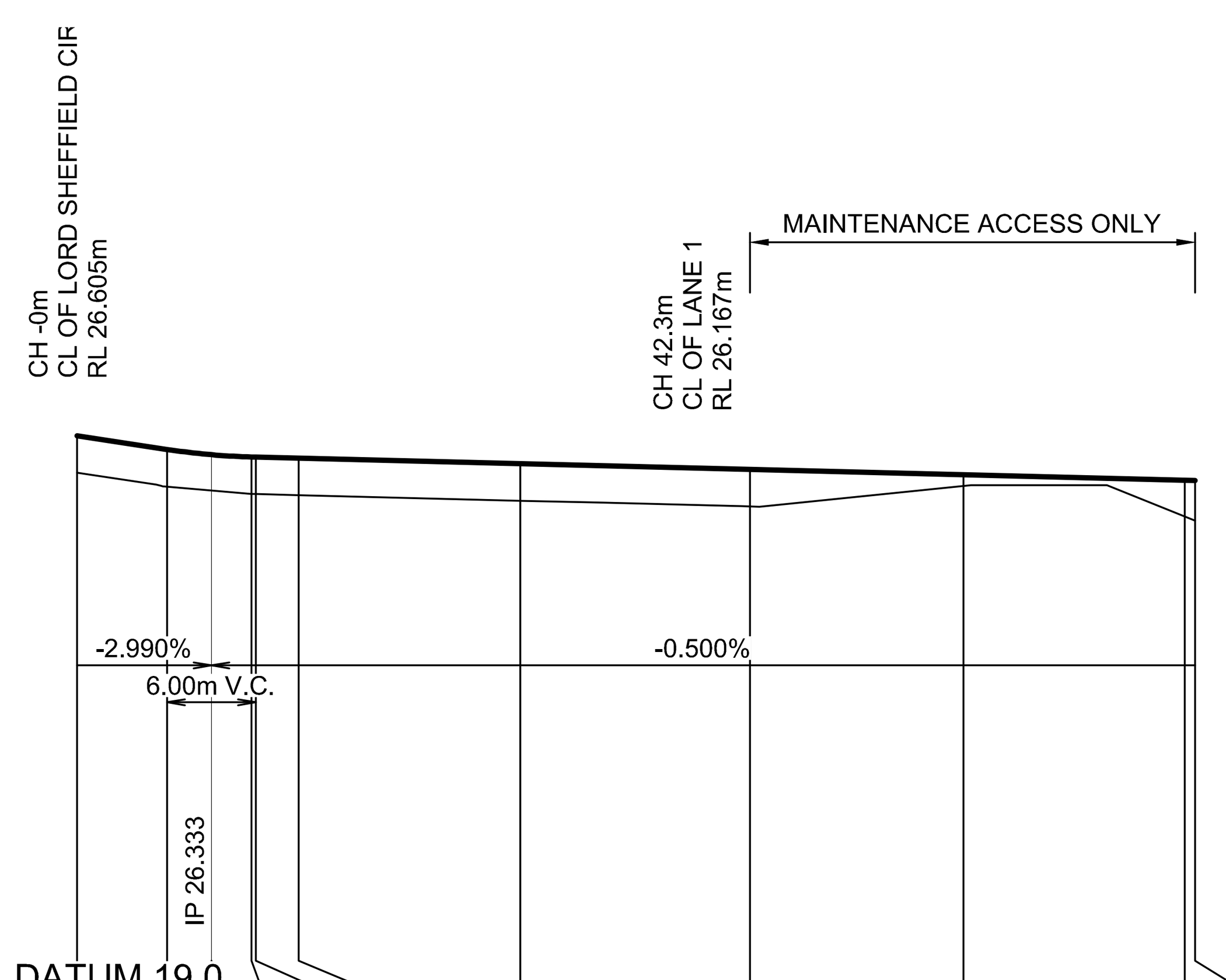

DATUM 19.0

Design	26.605	26.423	26.352	26.320	26.318	26.304	26.229	26.154	26.079	26.004	26.000
Existing	26.106	25.917	25.866	25.820	25.818	25.804	25.729	25.654	25.929	25.516	25.460
Chainage	-0.000	6.097	9.097	11.800	12.097	15.000	30.000	45.563	60.000	75.000	75.700

LONGITUDINAL SECTION RADCLIFFE PLACE

HORIZONTAL SCALE 1:500
VERTICAL SCALE 1:100

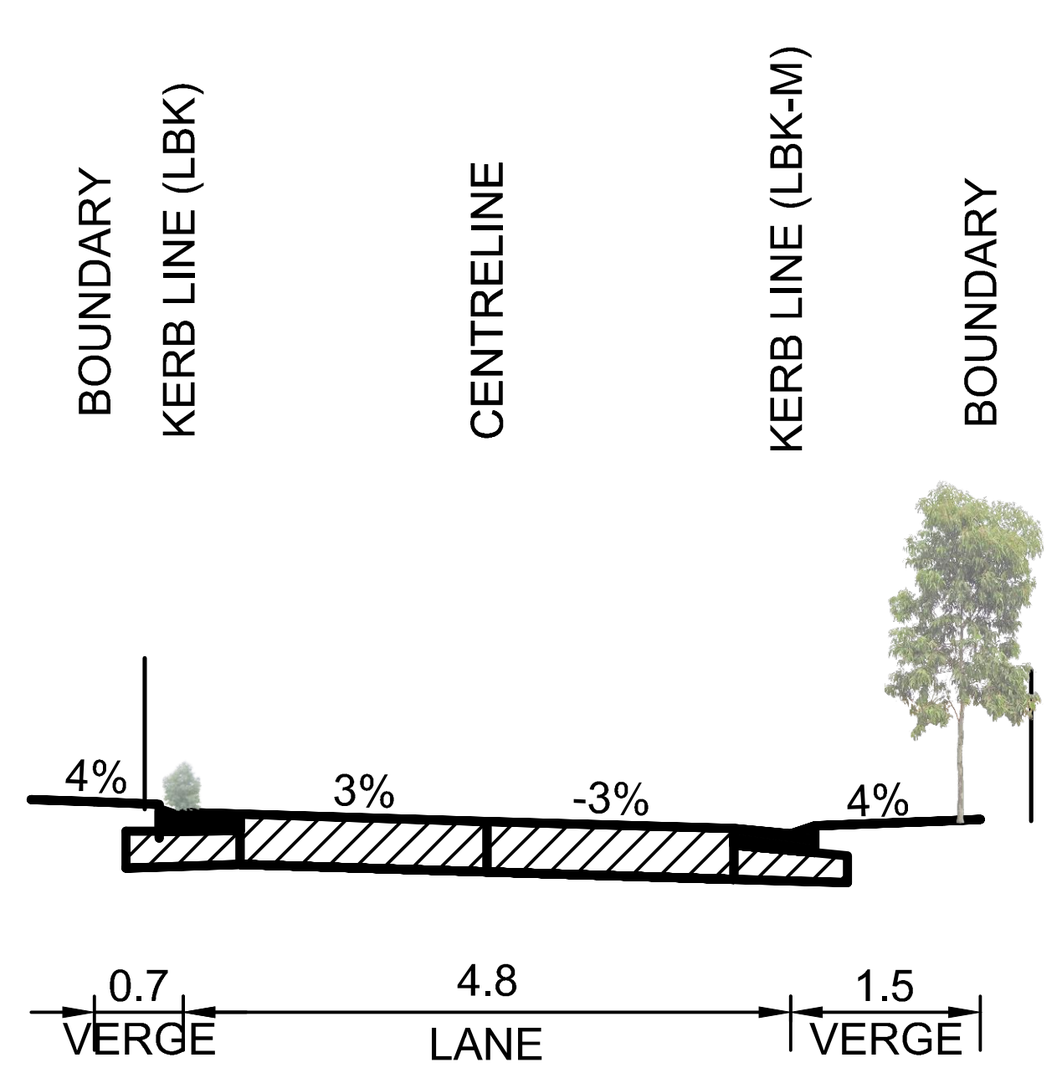

LANE 1
7m

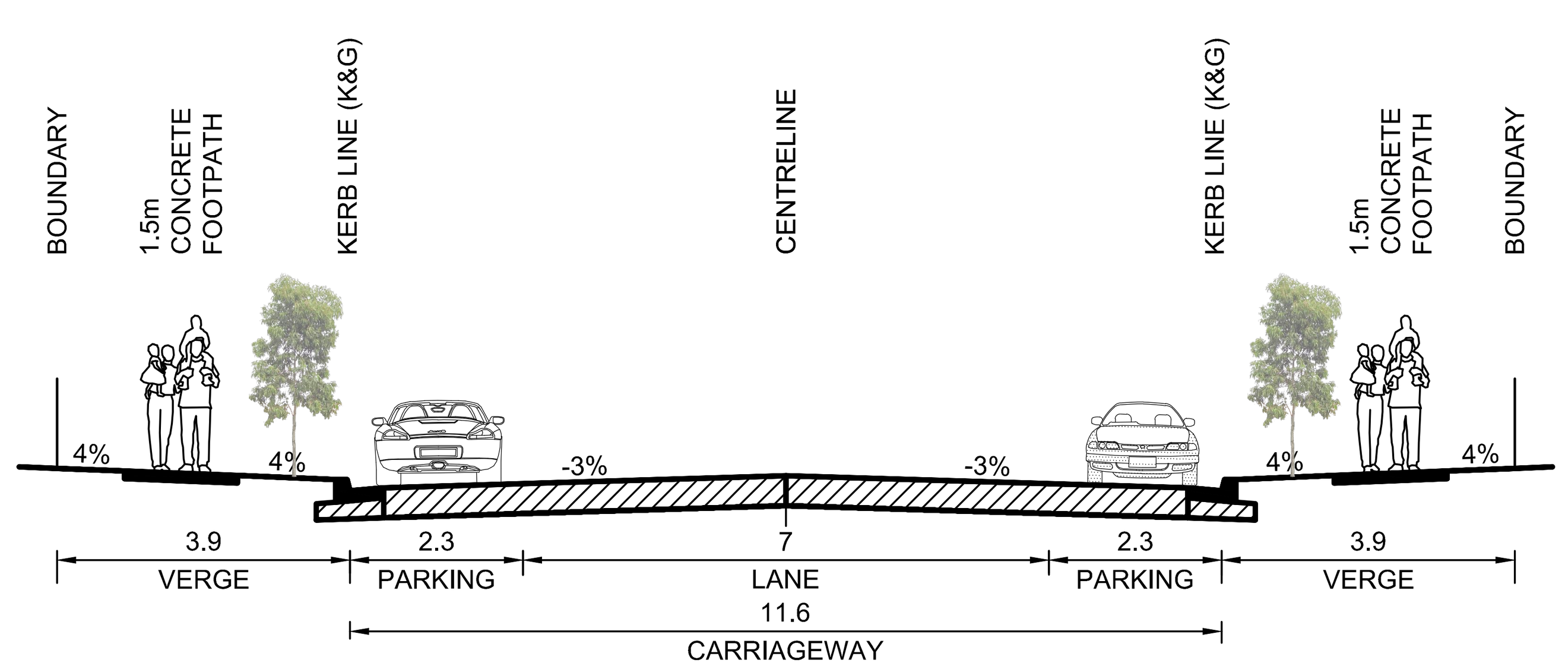

LORD SHEFFIELD CCT
19.4m (RESIDENTIAL)

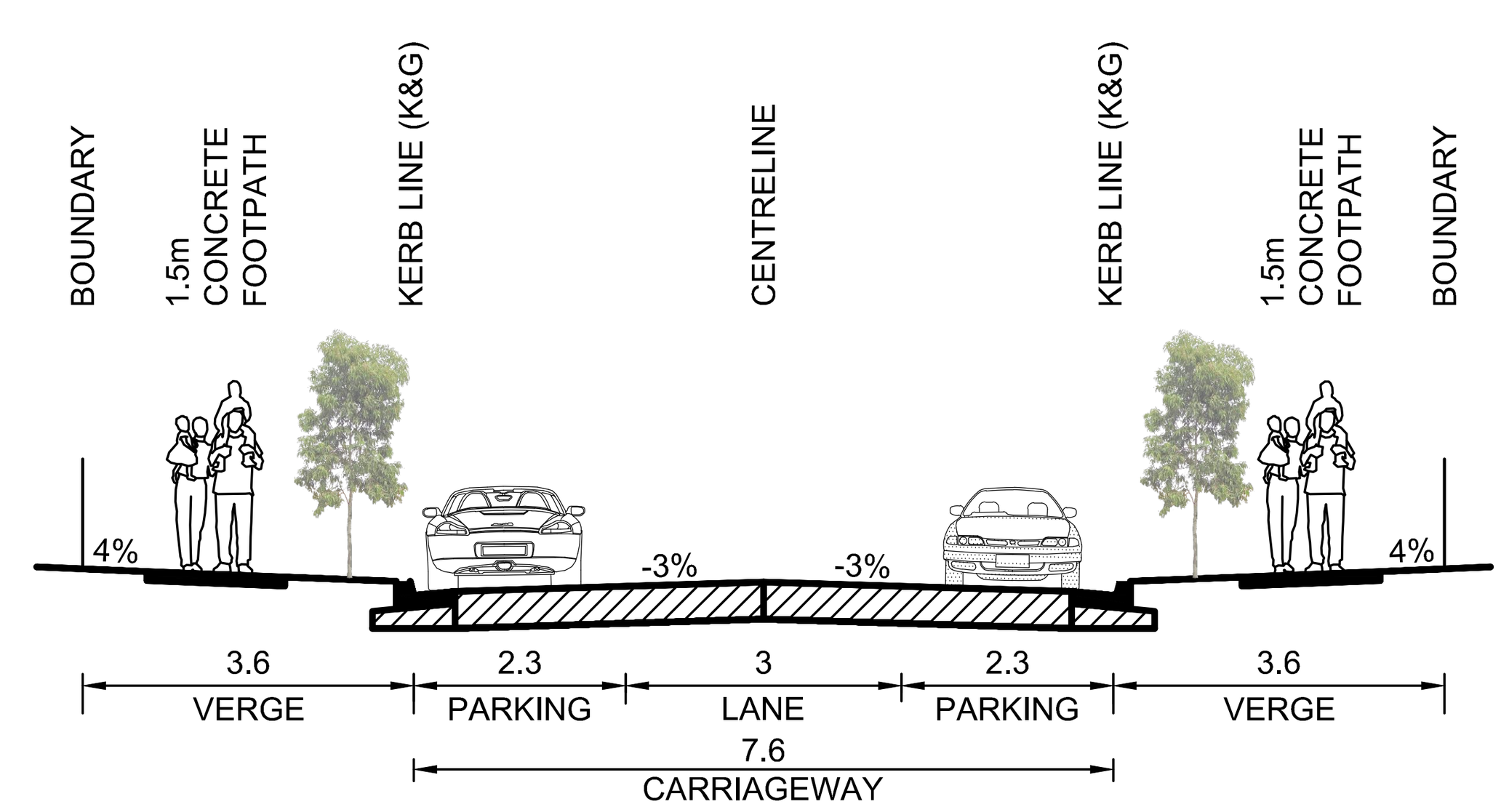

RADCLIFFE PLACE
14.8m

1:500 (AT A1) 10 0 10 20 30 40 50 METRES

1:100 (AT A1) 2 1 0 1 2 3 4 5 6 7 8 9 10 METRES

	AMENDMENT	DES	DRN	CKD	APR	DATE
C	LOT LAYOUT AMENDED	DJH	LVD	KN	MS	03/0314
B	RE-ISSUED FOR DEVELOPMENT APPLICATION	DJH	JG	KN	SA	15/02/13
A	ISSUED FOR DEVELOPMENT APPLICATION	DJH	LVD	KN	MS	16/10/12

J. WYNDHAM PRINCE
CONSULTING CIVIL INFRASTRUCTURE ENGINEERS & PROJECT MANAGERS
PO Box 4366 PENRITH WESTFIELD NSW 2750
P 02 4720 3300 F 02 4721 7638 W www.jwprince.com.au E jwp@jwprince.com.au

AZIMUTH: MGA
DATUM: AHD
ORIGIN: PM 29972

CLIENT: Urban Growth NSW

THIS DRAWING MUST NOT BE USED FOR CONSTRUCTION UNLESS SIGNED AS PART OF AN APPROVED CONSTRUCTION CERTIFICATE.

ADVANCED COPY ONLY
NOT FOR CONSTRUCTION

NORTH PENRITH STAGE 3B
ROAD TYPICALS & LONGSECTIONS

PLAN No: 9470/DA204 C

FILE No: 9470DA204

SHEET SIZE: A1 ORIGINAL

Plotted: 3 March , 2014 4:08:30 PM File Name: J:\9470D\DA - Development Application Approval Plans\stage 3B\9470DA204.dwg