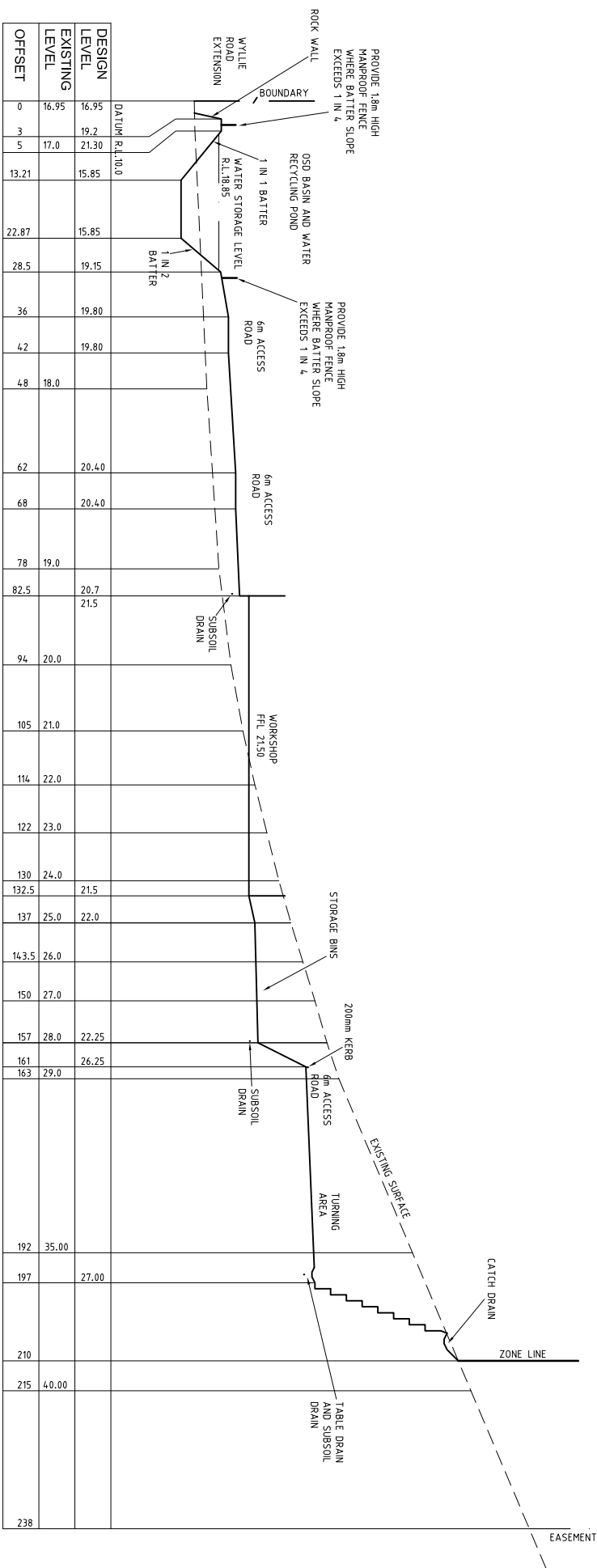


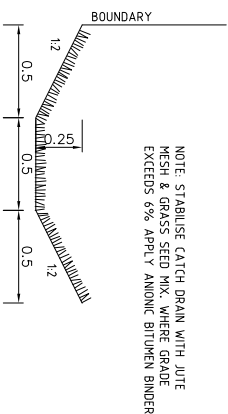
## NOTES

1. CONSTRUCT STAKED ROCK WALL WHERE BATTER SLOPE IS STEEPER THAN 1V:2H. TOP OF RETAINING WALL TO BE WHOLLY WITHIN THE ZONE BOUNDARY.
2. RETAINING WALL TO BE GENERALLY HAVE A 1m RISE AND 1m STEP.
3. CONSTRUCT CATCH DRAIN AT TOP OF RETAINING WALL.
4. CATCH DRAIN TO INTERCEPT  $d_{10}$  AND DIVERT TO EXISTING WATER COURSE. REFER SHEET C2 FOR CATCH DRAIN DETAIL.



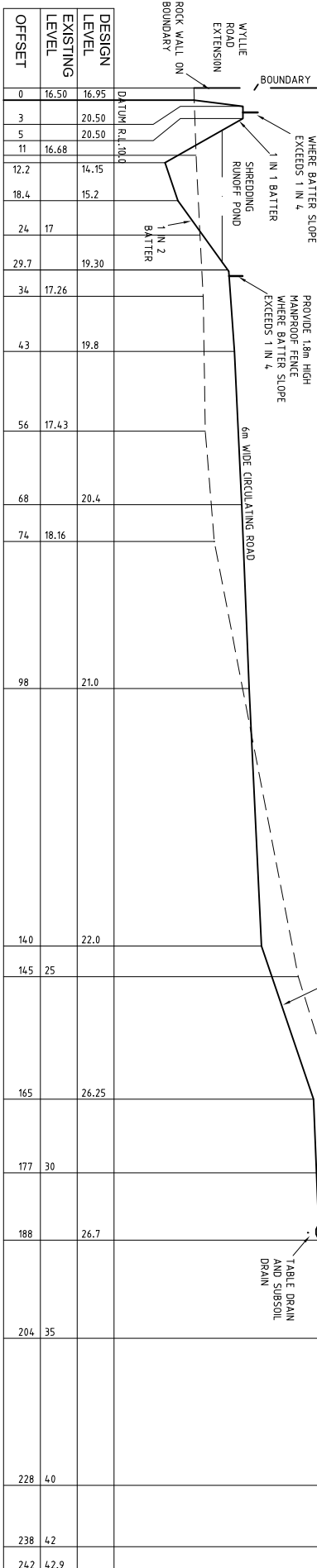
SECTION A-A / C10

SCALE H=1:500 V=1:250



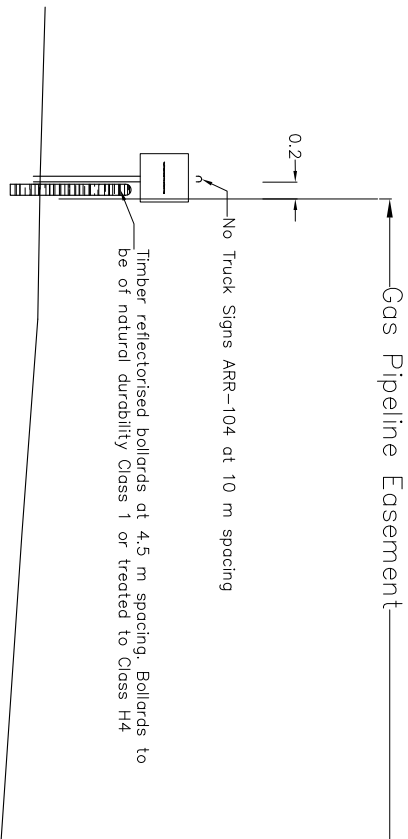
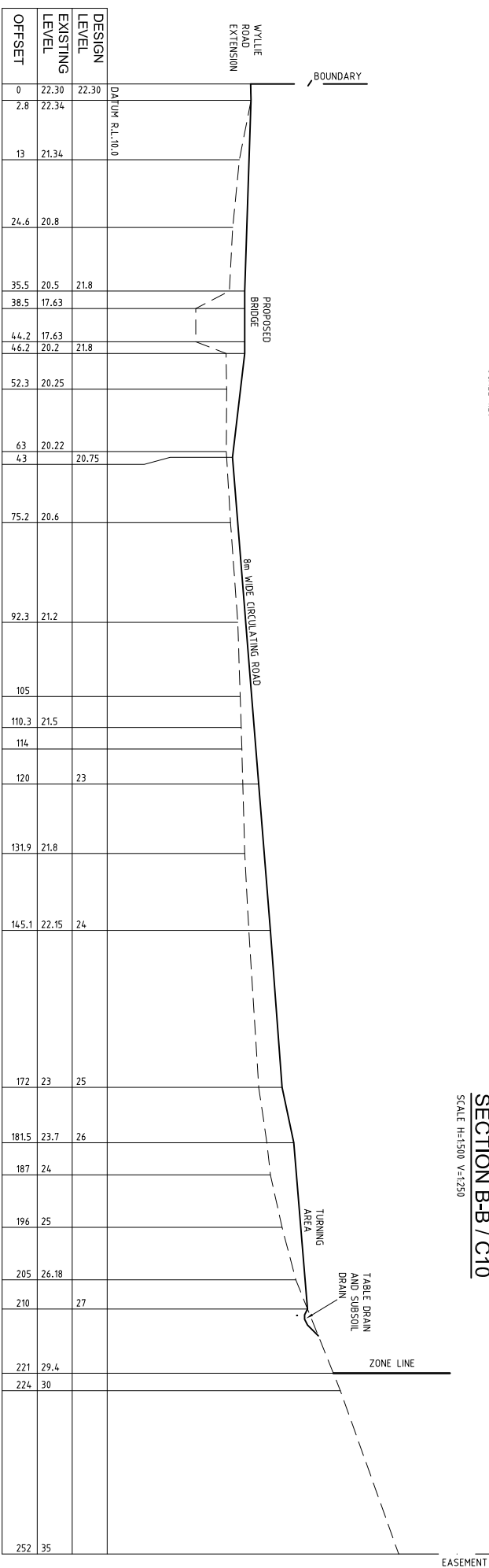
## SECTION F-F/C10 - CATCH DRAIN

SCALE 1:20



SECTION B-B / C10

SCALE H=1:500 V=1:250



## TYPICAL DETAIL - BOLLARD

NTS

Project No. <b>KE110816</b>		Drawing No. <b>C11</b>	
Sheet 2 of 18		Revision <b>F</b>	
<div>PROPOSED INDUSTRIAL DEVELOPMENT LOT 10 DP 878167 WYLLIE ROAD, KEMBLA GRANGE SITE SECTIONS ISSUED FOR DA APPROVAL</div>			
Drawing Title		Scale 1:500 @ A1 1:1000 @ A3	
Date May 2012		Drawing Status	
DENNIS SMITH		Drawn by	
Date of Survey		Issue date	
10/06/2014		W.M.	
A.P.		W.M.	
20/05/2014		A.P.	
8/08/13		B.P.	
25/07/2013		B.P.	
08-11-2012		W.M.	
A.P.		W.M.	
Amendment or reason for issue		Issue date	
A		A.P.	
B		B.P.	
C		B.P.	
D		B.P.	
E		B.P.	
F		B.P.	
NOW SHEET 2 OF 18		B.P.	
REVIEW CHANGED TO APPROVAL REVIEW AS PER COMMENT, REQUEST		B.P.	
EXTRA NOTE RE FENCE		B.P.	
AMENDED AS PER LANDSCAPE ARCHITECT'S COMMENTS 06/08/2013		B.P.	
AMENDED AS PER COMMENTS		B.P.	
SECTIONS B AND C AMENDED		B.P.	
Revision		B.P.	