DO NOT SCALE

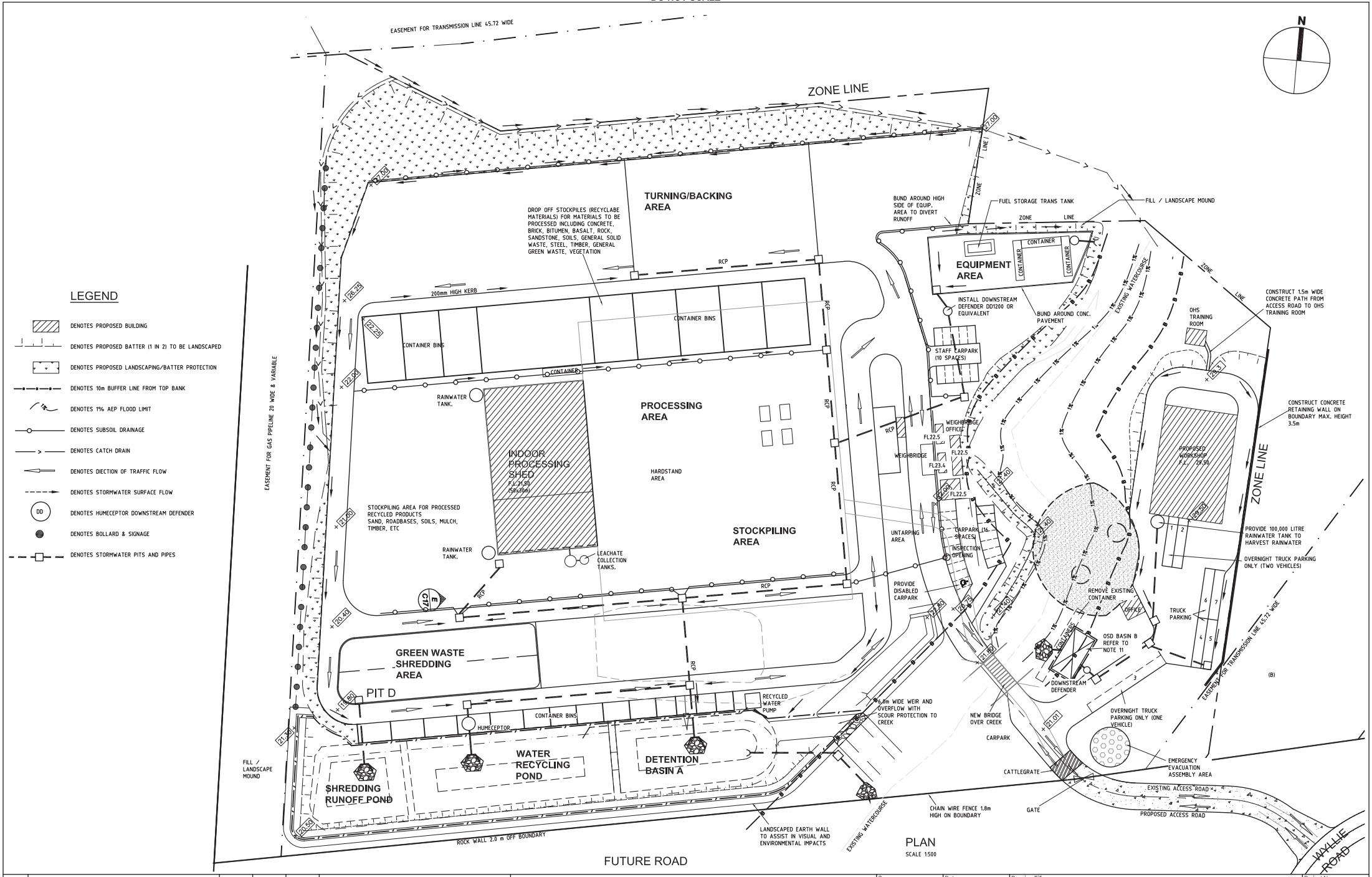

LEGEND

- DENOTES PROPOSED BUILDING
- DENOTES PROPOSED BATTER (1 IN 2) TO BE LANDSCAPED
- DENOTES PROPOSED LANDSCAPING/BATTER PROTECTION
- DENOTES 10m BUFFER LINE FROM TOP BANK
- DENOTES 1% AEP FLOOD LIMIT
- DENOTES SUBSOIL DRAINAGE
- DENOTES CATCH DRAIN
- DENOTES DIECTION OF TRAFFIC FLOW
- DENOTES STORMWATER SURFACE FLOW
- DENOTES HUMECEPTOR DOWNSTREAM DEFENDER
- DENOTES BOLLARD & SIGNAGE
- DENOTES STORMWATER PITS AND PIPES

PLAN
SCALE 1:500

Revision	Amendment or reason for issue	Issue date	Drawn by	Authorised
A	PATH TO OHS TRAINING ROOM ADDED	10-06-2014	A.P.	W.M.

KFW INFRASTRUCTURE PROFESSIONALS
K.F. Williams & Associates Pty Ltd
28 Auburn Street
Wollongong NSW 2500
A.C.N 008 664 417
Project Management, Surveying, Civil, Structural, Water & Sewer
p (02) 4228 7044
f (02) 4226 2004
e mail@kfw.net.au
www.kfw.net.au

Surveyor DENNIS SMITH	Date FEB 2014	Drawing Title	PROPOSED INDUSTRIAL DEVELOPMENT LOT 10 DP 878167 WYLLIE ROAD, KEMBLA GRANGE SITE PLAN - PROPOSED LAYOUT
Date of Survey	Drawn A PROUDLOVE		
Height Datum AHD	Designed M.I.E.Aust. C.P.Eng		
Origin	Checked		
Horiz. Datum	Approved	Scale 1:500 @ A1 1:1000@ A3	Drawing Status ISSUED FOR DA APPROVAL

Project No. KF110816
Drawing No. C27
Sheet 11 Of 17
Revision A

FILENAME: X:\KF110816\Civil\Drawings\DA\KF110816 DA.dwg
PLOTTED BY: aproudlove

DO NOT SCALE

LEGEND

- DENOTES PROPOSED BUILDING
- DENOTES EXISTING CONTOURS
- DENOTES PROPOSED SURFACE LEVELS
- DENOTES PROPOSED BATTER (1 IN 2) TO BE LANDSCAPED
- DENOTES AREA OF CUT
- DENOTES AREA OF FILL

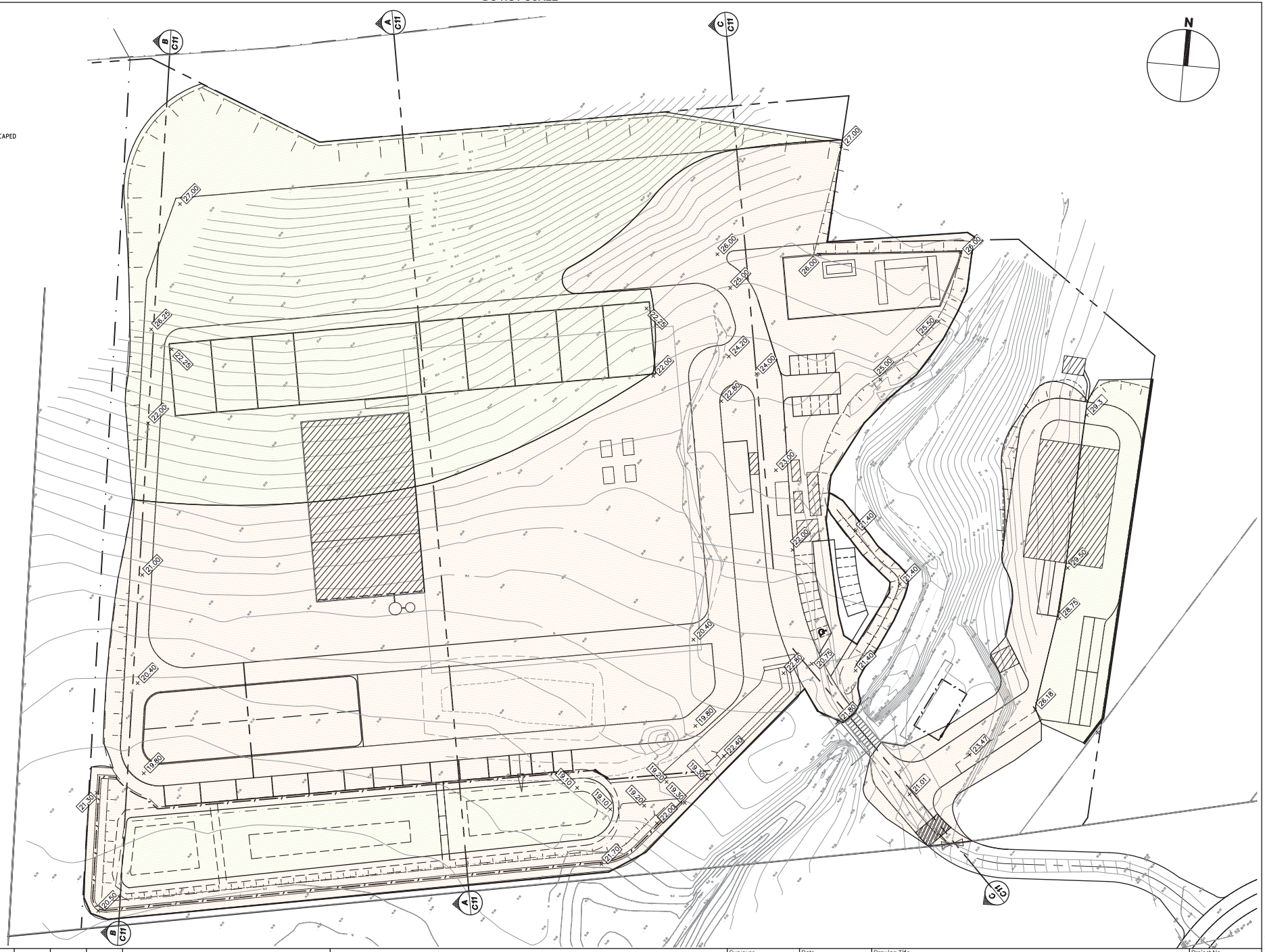

Revision	Amendment or reason for issue	Issue date	Drawn by	Authorised

KFW INFRASTRUCTURE PROFESSIONALS

K.F. Williams & Associates Pty Ltd
28 Auburn Street
Wollongong NSW 2500
A.C.N 008 664 417
Project Management, Surveying, Civil, Structural, Water & Sewer

p (02) 4228 7044
f (02) 4226 2004
e mail@kfw.net.au
www.kfw.net.au

Surveyor		Date	FEB 2014
Date of Survey		Drawn	A PROUDLOVE
Height Datum	AHD	Designed	M.I.E.Aust. C.P.Eng
Origin		Checked	
Horiz. Datum		Approved	

Drawing Title

PROPOSED INDUSTRIAL DEVELOPMENT
LOT 10 DP 878167
WYLLIE ROAD, KEMBLA GRANGE
CUT AND FILL PLAN

Scale 1:500 @ A1, 1:1000@ A3

Drawing Status: ISSUED FOR DA APPROVAL

Project No. **KF110816**

Drawing No. **C28**

Sheet 12 Of 17

Revision

FILENAME: X:\KF110816\Civil\Drawings\DA\KF110816 DA.dwg

PLOTTED BY : aproudlove

DO NOT SCALE

LEGEND

- DENOTES PROPOSED BATTER (1 IN 2) TO BE LANDSCAPED
- DENOTES PROPOSED LANDSCAPING/BATTER PROTECTION
- DENOTES RIPARIAN CORRIDOR
- DENOTES GRASSED/LANDSCAPED AREA
- DENOTES ACCESS AND MANOEUVRING AREAS
- DENOTES GENERAL PROCESSING AREAS
- DENOTES COMPOST PROCESSING (INDOOR SHED)
- DENOTES OSD STORAGE BASIN
- DENOTES STOCKPILING AREAS
- DENOTES ADMINISTRATION AND MAINTENANCE AREAS
- DENOTES PROPOSED ROAD UPGRADING

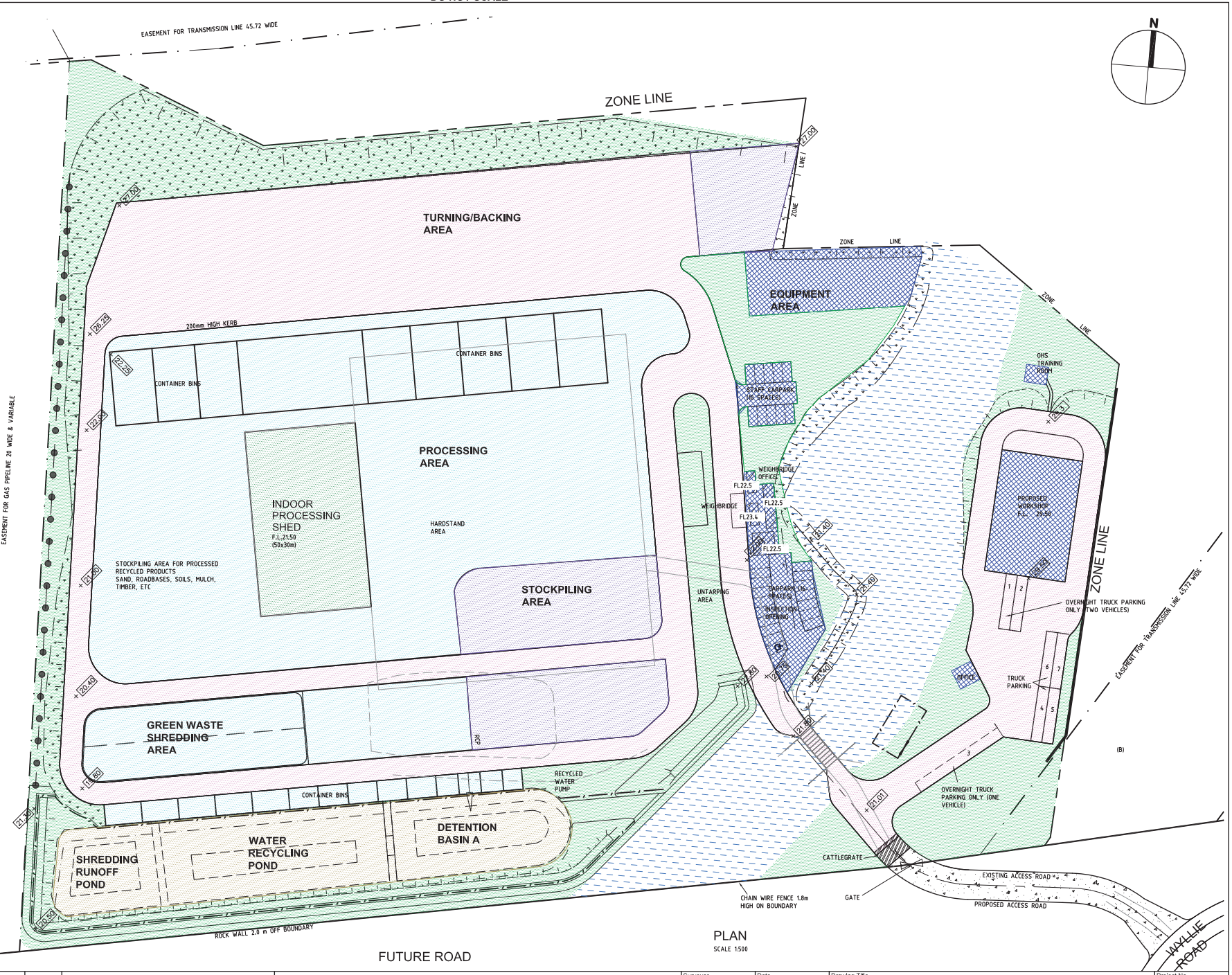

PLAN
SCALE 1:500

Revision	Amendment or reason for issue	Issue date	Drawn by	Authorised

KFW INFRASTRUCTURE PROFESSIONALS

K.F. Williams & Associates Pty Ltd
28 Auburn Street
Wollongong NSW 2500
A.C.N 008 664 417
Project Management, Surveying, Civil, Structural, Water & Sewer

p (02) 4228 7044
f (02) 4226 2004
e mail@kfw.net.au
www.kfw.net.au

Surveyor DENNIS SMITH	Date FEB 2014	Drawing Title	PROPOSED INDUSTRIAL DEVELOPMENT LOT 10 DP 878167 WYLLIE ROAD, KEMBLA GRANGE SITE PLAN - USAGE AREAS
Date of Survey	Drawn A PROUDLOVE		
Height Datum AHD	Designed M.I.E.Aust. C.P.Eng		
Origin	Checked		
Horiz. Datum	Approved	Scale 1:500 @ A1 1:1000@ A3	Drawing Status ISSUED FOR DA APPROVAL

Project No.	Drawing No.	Sheet	Revision
KF110816	C29	13 Of 17	

FILENAME: X:\KF110816\Civil\Drawings\DA\KF110816 DA.dwg

PLOTTED BY: aprodlove

DO NOT SCALE

LEGEND

- DENOTES PROPOSED BUILDING
- DENOTES PROPOSED BATTER (1 IN 2) TO BE LANDSCAPED
- DENOTES PROPOSED LANDSCAPING/BATTER PROTECTION
- DENOTES 10m BUFFER LINE FROM TOP BANK
- DENOTES SUBSOIL DRAINAGE
- DENOTES CATCH DRAIN
- DENOTES STORMWATER FLOW
- DD DENOTES HUMECEPTOR DOWNSTREAM DEFENDER
- DENOTES PMF FLOODLINE
- DENOTES PMF 100% BLOCKED FLOODLINE
- DENOTES PMF PRE DEVLOPMENT FLOODLINE
- DENOTES STORMWATER PITS AND PIPES

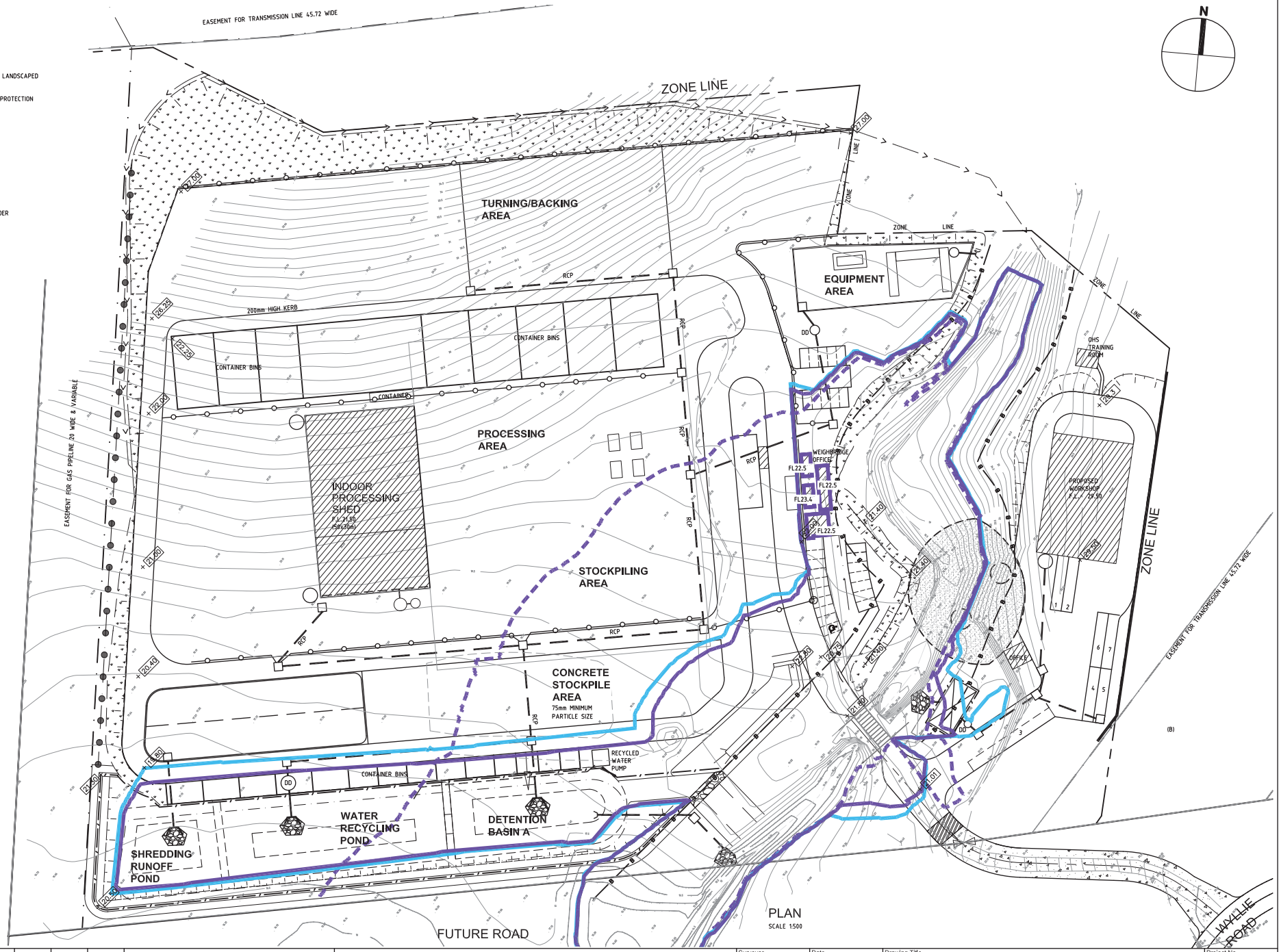

Revision	Amendment or reason for issue	Issue date	Drawn by	Authorised
A	FLOODLINES AMENDED TO COUNCIL REQUIREMENTS	11-06-2014	A.P.	W.M.

KFW INFRASTRUCTURE PROFESSIONALS

K.F. Williams & Associates Pty Ltd
28 Auburn Street
Wollongong NSW 2500
A.C.N 008 664 417
Project Management, Surveying, Civil, Structural, Water & Sewer

p (02) 4228 7044
f (02) 4226 2004
e mail@kfw.net.au
www.kfw.net.au

Surveyor DENNIS SMITH	Date FEB 2014	Drawing Title	PROPOSED INDUSTRIAL DEVELOPMENT LOT 10 DP 878167 WYLLIE ROAD, KEMBLA GRANGE SITE PLAN - PROPOSED LAYOUT - PMF FLOOD LINES
Date of Survey	Drawn A PROUDLOVE		
Height Datum AHD	Designed M.I.E.Aust. C.P.Eng		
Origin	Checked		
Horiz. Datum	Approved	Scale 1:500 @ A1 1:1000@ A3	Drawing Status ISSUED FOR DA APPROVAL

Project No. KF110816

Drawing No. C30

Sheet 14 Of 17

Revision A

FILENAME: X:\KF110816\Civil\Drawings\DA\KF110816 DA.dwg

PLOTTED BY : aproudlove