

Appendix K Cultural Heritage Archival Recordings





Figure 5.40 Looking S from the southern portion of Bulldog Rd, across training areas adjacent to the Georges River corridor (image no. G&L 0142)



Figure 5.41 Looking at a small shed situated just S of intersection of Jacquinot and Bulldog Rds, (image no. G&L 0145)



Figure 5.42 Looking N along Birr Cross Rd, from its S end, (image no. G&L 0166)



Figure 5.43 Looking N across AFL playing field north of Jacquinot Rd, (image no. G&L 0169)



Figure 5.44 Looking NE across avenue of Eucalyptus trees along Birr Cross Rd, (image no. G&L 0172)



Figure 5.45 Looking N towards Titalka Park from just north of B99 building, (image no. G&L 0178)



Figure 5.46 Old-growth Eucalyptus tree, situated near the southern end of Titalka Park, looking E, (image no. G&L 0186)



Figure 5.47 Looking NW across Titalka Park, (image no. G&L 0187)

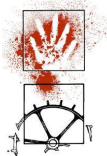


Figure 5.48 Looking N along the W edge of Moorebank Ave, along E margin of Titalka Park, (image no. G&L 0190)



Figure 5.49 Looking W across Titalka Park, from near the park's NE corner, (image no. G&L 0196)

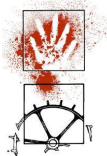


Figure 5.50 Light Pole in Titalka Park, looking E, (image no. G&L 0205)



Figure 5.51 Detail of light pole in Titalka Park, (image no. G&L 0206)



Figure 5.52 Looking SE across Titalka Park, from near the park's NW corner, (image no. G&L 0211)



Figure 5.53 Looking S from the NW end of Titalka Park towards the former site of the Drill Hall, (image no. G&L 0223)



Figure 5.54 Looking E along (now unnamed) road, just N of B99 building. All buildings which once occupied the N side of this road have been demolished (image no. G&L 0230)

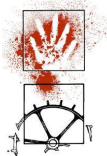


Figure 5.55 Looking N from a (now unnamed) road towards building B99 (image no. G&L 0235)



Figure 5.56 Looking N along a (now unnamed) road, to the W of building B99, (image no. G&L 0247)

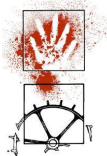


Figure 5.57 Looking N along a (now unnamed) road, to the NE of building B99, (image no. G&L 0251)



Figure 5.58 Looking N from near the SE corner of playing fields, towards remnant old-growth Eucalypts (image no. G&L 0262)

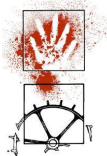


Figure 5.59 Looking NNW across playing field and towards Georges River corridor, (image no. G&L 0265)



Figure 5.60 General view of mowed woodland adjacent to natural regrowth adjoining the Georges River corridor, looking N towards former residential area, (image no. G&L 0278)

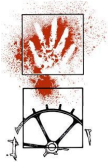


Figure 5.61 Looking N along a former Defence residential area (Moorebank Village) entry/access road, from Bapaume Rd, (image no. G&L 0290)



Figure 5.62 View of Titalka Park from Bapaume Road, looking SE, (image no. G&L 0292)



Figure 5.63 Looking NW across former residential block of Moorebank Village, from Bapaume Rd, note remnant garden trees, (image no. G&L 0295)



Figure 5.64 Looking W along former entry/access road into Moorebank Village, from near Moorebank Ave, (image no. G&L 0301)

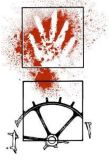


Figure 5.65 Hydrant within area of former Defence residential Moorebank Village, (image no. G&L 0306)



Figure 5.66 View looking WSW along the northern-most former entry/access road into Moorebank Village, from near Moorebank Ave, (image no. G&L 0308)