

Appendix K Cultural Heritage Archival Recordings





5.5 Sample Set of Photographic Prints



Figure 5.14 Looking S towards the RAE monument from Ripon Rd, (image no. G&L 0001)



Figure 5.15 Looking W towards RAE monument from Chatham Ave, (image no. G&L 0004)



Figure 5.16 Looking SW towards the NE face of the chapel building, (image no. G&L 0010)



Figure 5.17 Looking E towards the chapel, (image no. G&L 0017)



Figure 5.18 Looking ESE at RAE Memorial, (image no. G&L 0026)




Figure 5.19 Looking SE from the chapel along the CO's Walk, (image no. G&L 0032)

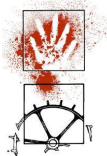


Figure 5.20 Looking NE from Belvoir Rd towards DCSO Headquarters, (image no. G&L 0043)



Figure 5.21 Looking E from Belvoir Rd, along a tree avenue, south of and parallel to Chatham Ave, (image no. G&L 0049)



Figure 5.22 A wide view of the Steele Barracks entrance feature, looking W, (image no. G&L 0064)



Figure 5.23 View along main entrance road (Chatham Ave) towards gatehouse, looking W, (image no. G&L 0067)



Figure 5.24 Planted avenues of Eucalypts, looking E from Birr Cross Rd, (image no. G&L 0070)



Figure 5.25 Looking N along Birr Cross Rd, (image no. G&L 0073)



Figure 5.26 Looking E along former entry road into former residential area, (image no. G&L 0079)



Figure 5.27 Looking W along former entry road, from near its intersection with Moorebank Ave, (image no. G&L 0085)



Figure 5.28 Looking SW across native vegetation which forms a margin along Moorebank Ave, from intersection with former entrance road, (image no. G&L 0086)



Figure 5.29 Looking S along Ripon Rd from its northern end, (image no. G&L 0091)



Figure 5.30 Looking E along Jordan Rd towards RAEME Workshop, (image no. G&L 0094)



Figure 5.31 Looking SW from Ripon Rd towards Parade Ground, (image no. G&L 0097)



Figure 5.32 Looking NW from the W end of Jordan Rd, across river flats formerly used for heavy vehicle manoeuvres (image no. G&L 0101)



Figure 5.33 Looking S along Bulldog Rd, (image no. G&L 0107)



Figure 5.34 Looking SW toward the Georges River corridor, from Bulldog Rd, across river flats formerly used for heavy vehicle manoeuvres, (image no. G&L 0106)



Figure 5.35 Looking N across playing fields net to the Georges River corridor, (image no. G&L 0120)

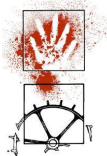


Figure 5.36 Looking S across area formerly occupied by World War Two buildings, From near NW extent of Chatham Ave, (image no. G&L 0121)



Figure 5.37 Looking E towards old growth Eucalypts near the Georges River corridor, from near the NW extent of Chatham Ave, (image no. G&L 0124)

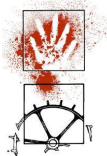


Figure 5.38 Looking E along Chatham Ave towards RAE Memorial, (image no. G&L 0130)



Figure 5.39 Looking towards residential area from Bulldog Rd, (image no. G&L 0139)