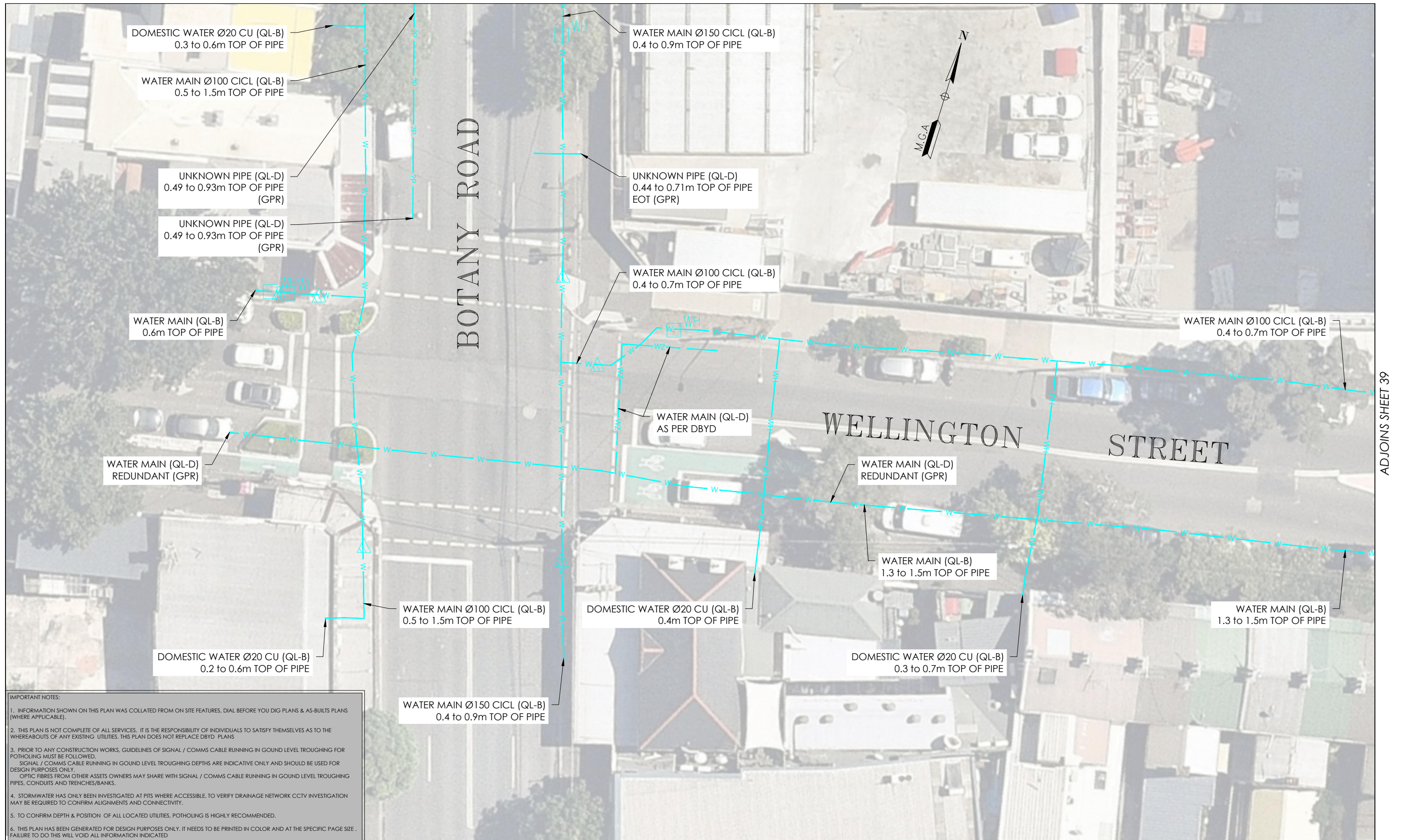


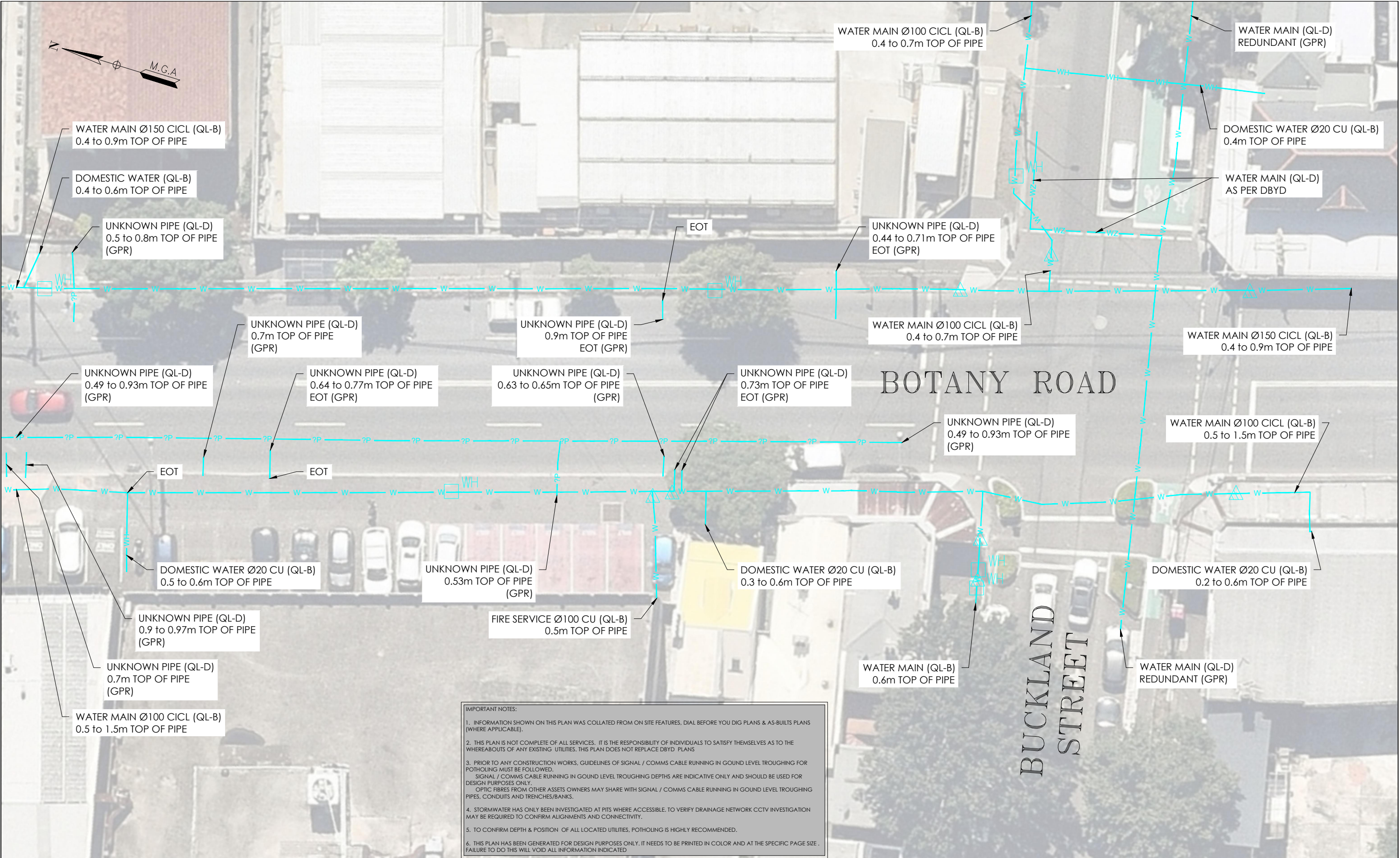
IMPORTANT NOTES:

1. INFORMATION SHOWN ON THIS PLAN WAS COLLATED FROM ON SITE FEATURES, DIAL BEFORE YOU DIG PLANS & AS-BUILTS PLANS (WHERE APPLICABLE).
2. THIS PLAN IS NOT COMPLETE OF ALL SERVICES. IT IS THE RESPONSIBILITY OF INDIVIDUALS TO SATISFY THEMSELVES AS TO THE WHEREABOUTS OF ANY EXISTING UTILITIES. THIS PLAN DOES NOT REPLACE DBVD PLANS
3. PRIOR TO ANY CONSTRUCTION WORKS, GUIDELINES OF SIGNAL / COMMS CABLE RUNNING IN GROUND LEVEL TROUGHING FOR POTHOLES MUST BE FOLLOWED.
 - SIGNAL / COMMS CABLE RUNNING IN GROUND LEVEL TROUGHING DEPTHS ARE INDICATIVE ONLY AND SHOULD BE USED FOR DESIGN PURPOSES ONLY.
 - OPTIC FIBRES FROM OTHER ASSETS OWNERS MAY SHARE WITH SIGNAL / COMMS CABLE RUNNING IN GROUND LEVEL TROUGHING PIPES, CONDUITS AND TRENCHES/BANKS.
4. STORMWATER HAS ONLY BEEN INVESTIGATED AT PITS WHERE ACCESSIBLE. TO VERIFY DRAINAGE NETWORK CCTV INVESTIGATION MAY BE REQUIRED TO CONFIRM ALIGNMENTS AND CONNECTIVITY.
5. TO CONFIRM DEPTH & POSITION OF ALL LOCATED UTILITIES, POTHOLES IS HIGHLY RECOMMENDED.
6. THIS PLAN HAS BEEN GENERATED FOR DESIGN PURPOSES ONLY. IT NEEDS TO BE PRINTED IN COLOR AND AT THE SPECIFIC PAGE SIZE. FAILURE TO DO THIS WILL VOID ALL INFORMATION INDICATED

| | | | | | | | | | | |
|-------|----------|-------------------------|------|---|--|---|----------------------------|--|---|--------------------------|
| ISSUE | DATE | AMMENDMENT | BY | <div>DISCLAIMER:</div> <div>SUBSURFACE FEATURES SHOWN IN THIS PLAN WERE LOCATED OR IDENTIFIED THROUGH A RANGE OF TECHNIQUES, AS SUCH THE ACCURACY AND ASSOCIATED INFORMATION IS LIMITED BY THE ASSOCIATED QUALITY LEVEL AS PER AS5488. VERIS CANNOT GUARANTEE THE PLAN IS WITHOUT FLAW AND EXPRESSLY DISCLAIMS ALL LIABILITY FOR ERRORS OR OMISSIONS OF ANY KIND WHATSOEVER OR FROM ANY LOSS, DAMAGE OR OTHER CONSEQUENCES WHICH MAY ARISE FROM ANY PERSON RELYING ON THIS PLAN. IN PARTICULAR, VERIS RECOMMENDS THAT USERS SATISFY THEMSELVES AS TO THE LOCATION OF SUBTERRANEAN FEATURES WHICH MAY OR MAY NOT BE SHOWN ON THE PLAN.</div> | <div><div>veris</div><div>Head Office (NSW) Suite 1, Level 5, 8 Australia Ave Olympic Park NSW 2127 PO Box 6606, Silverwater, NSW 2128</div><div>T: 1300 765 315 F: 1300 765 316 E: info.nsw@veris.com.au W: www.veris.com.au ABN 53 615 735 727</div></div> | <div>CLIENT</div> <div>JOHN HOLLAND</div> | PROJECT TITLE | <div><div><div>0246810</div><div>SCALE IN METERS 1: 250</div></div><div><div>DIAL BEFORE YOU DIG</div><div>www.1100.com.au</div></div><div>THIS PLAN DOES NOT REPLACE DBYD PLANS</div></div> | <div>THIS PLAN MUST BE READ IN CONJUNCTION WITH SHEET 1 FOR ADDITIONAL NOTES, WARNINGS & LEGEND</div> | |
| A | 03/06/20 | ORIGINAL UTILITIES PLAN | J.V. | | | | DATE OF SURVEY: 24/06/2020 | | | DATE OF PLAN: 03/06/2020 |
| | | | | | | | HEIGHT DATUM: AHD71 | | | CO-ORD: MGA94 |
| | | | | | | | DBYD JOB #: 19449303/22/34 | | | DBYD DATE: 30/04/2020 |
| | | | | | | | ORIGINAL SIZE: A3 | | | SHEET: 40 OF 75 |
| | | | | | | | JOB NUMBER | | | DRAWING NUMBER / ISSUE |
| | | | | | | | 202254 | | | 202254-UTILS-001A |
| | | | | DRAWING TITLE | | | | | | |
| | | | | SUB-SURFACE UTILITY PLAN | | | | | | |



| | | | | | | | | | | | | | |
|-------|----------|-------------------------|------|--|--|--------|--------------------------|----------------------------|--|----------------------|--|----------------------------|--------------------------|
| ISSUE | DATE | AMMENDMENT | BY | <div>DISCLAIMER:</div> <div>SUBSURFACE FEATURES SHOWN IN THIS PLAN WERE LOCATED OR IDENTIFIED THROUGH A RANGE OF TECHNIQUES. AS SUCH THE ACCURACY AND ASSOCIATED INFORMATION IS LIMITED BY THE ASSOCIATED QUALITY LEVEL AS PER AS5488. VERIS CANNOT GUARANTEE THE PLAN IS WITHOUT FLAW AND EXPRESSLY DISCLAIMS ALL LIABILITY FOR ERRORS OR OMISSIONS OF ANY KIND WHATSOEVER FROM ANY LOSS, DAMAGE OR OTHER CONSEQUENCES WHICH MAY ARISE FROM ANY PERSON RELYING ON THIS PLAN. IN PARTICULAR, VERIS RECOMMENDS THAT USERS SATISFY THEMSELVES AS TO THE LOCATION OF SUBTERRANEAN FEATURES WHICH MAY OR MAY NOT BE SHOWN ON THE PLAN.</div> | <div><div>veris</div><div>Head Office (NSW) Suite 1, Level 5, 8 Australia Ave Olympic Park NSW 2127 PO Box 6606, Silverwater, NSW 2128</div><div>T: 1300 765 315 F: 1300 765 316 E: info.nsw@veris.com.au W: www.veris.com.au ABN 53 615 735 727</div></div> | CLIENT | PROJECT TITLE | | <div><div><div>0246810</div><div>SCALE IN METERS 1: 250</div></div><div><div>DIAL BEFORE YOU DIG</div><div>www.1100.com.au</div></div><div>THIS PLAN DOES NOT REPLACE DBYD PLANS</div></div> | JOB NUMBER 202254 | DRAWING NUMBER / ISSUE 202254-UTILS-001 A | | |
| A | 03/08/20 | ORIGINAL UTILITIES PLAN | J.V. | | | | WATERLOO STATION | LOCATED BY: L.B. | | | | DATE OF SURVEY: 24/06/2020 | DATE OF PLAN: 03/06/2020 |
| | | | | | | | WATER | SURVEYED BY: Y.M./A.D. | | | | HEIGHT DATUM: AHD71 | CO-ORD: MGA94 |
| | | | | | | | DRAWING TITLE | DRAFTED BY: J.V. | | | | DBYD JOB #: 19449303/22/34 | DBYD DATE: 30/04/2020 |
| | | | | | | | SUB-SURFACE UTILITY PLAN | CHECKED BY: K.S./B.M./J.A. | | | | ORIGINAL SIZE: A3 | SHEET: 41 OF 75 |
| | | | | | | | | APPROVED BY: D.M. | | | | | |
| | | | | | | | | | | | | | |
| | | | | | | | | | | | | | |



IMPORTANT NOTES:

1. INFORMATION SHOWN ON THIS PLAN WAS COLLATED FROM ON SITE FEATURES, DIAL BEFORE YOU DIG PLANS & AS-BUILTS PLANS (WHERE APPLICABLE).
2. THIS PLAN IS NOT COMPLETE OF ALL SERVICES. IT IS THE RESPONSIBILITY OF INDIVIDUALS TO SATISFY THEMSELVES AS TO THE WHEREABOUTS OF ANY EXISTING UTILITIES. THIS PLAN DOES NOT REPLACE DBYD PLANS
3. PRIOR TO ANY CONSTRUCTION WORKS, GUIDELINES OF SIGNAL / COMMS CABLE RUNNING IN GROUND LEVEL TROUGHING FOR POTHOLES MUST BE FOLLOWED.
SIGNAL / COMMS CABLE RUNNING IN GROUND LEVEL TROUGHING DEPTHS ARE INDICATIVE ONLY AND SHOULD BE USED FOR DESIGN PURPOSES ONLY.
OPTIC FIBRES FROM OTHER ASSETS OWNERS MAY SHARE WITH SIGNAL / COMMS CABLE RUNNING IN GROUND LEVEL TROUGHING PIPES, CONDUITS AND TRENCHES/BANKS.
4. STORMWATER HAS ONLY BEEN INVESTIGATED AT PITS WHERE ACCESSIBLE. TO VERIFY DRAINAGE NETWORK CCTV INVESTIGATION MAY BE REQUIRED TO CONFIRM ALIGNMENTS AND CONNECTIVITY.
5. TO CONFIRM DEPTH & POSITION OF ALL LOCATED UTILITIES, POTHOLES IS HIGHLY RECOMMENDED.
6. THIS PLAN HAS BEEN GENERATED FOR DESIGN PURPOSES ONLY. IT NEEDS TO BE PRINTED IN COLOR AND AT THE SPECIFIC PAGE SIZE. FAILURE TO DO THIS WILL VOID ALL INFORMATION INDICATED

| ISSUE | DATE | AMMENDMENT | BY |
|-------|----------|-------------------------|------|
| A | 03/06/20 | ORIGINAL UTILITIES PLAN | J.V. |
| | | | |
| | | | |
| | | | |
| | | | |
| | | | |

DISCLAIMER:

SUBSURFACE FEATURES SHOWN IN THIS PLAN WERE LOCATED OR IDENTIFIED THROUGH A RANGE OF TECHNIQUES. AS SUCH THE ACCURACY AND ASSOCIATED INFORMATION IS LIMITED BY THE ASSOCIATED QUALITY LEVEL AS PER ASS488. VERIS CANNOT GUARANTEE THE PLAN IS WITHOUT FLAW AND EXPRESSLY DISCLAIMS ALL LIABILITY FOR ERRORS OR OMISSIONS OF ANY KIND WHATSOEVER OR FROM ANY LOSS, DAMAGE OR OTHER CONSEQUENCES WHICH MAY ARISE FROM ANY PERSON RELYING ON THIS PLAN. IN PARTICULAR, VERIS RECOMMENDS THAT USERS SATISFY THEMSELVES AS TO THE LOCATION OF SUBTERRANEAN FEATURES WHICH MAY OR MAY NOT BE SHOWN ON THE PLAN.



Head Office (NSW)
Suite 1, Level 5, 8 Australia Ave
Olympic Park NSW 2127
PO Box 6606, Silverwater, NSW 2128

T: 1300 765 315
F: 1300 765 316
E: info.nsw@veris.com.au
W: www.veris.com.au
ABN 53 615 735 727

CLIENT

**JOHN
HOLLAND**

PROJECT TITLE

WATERLOO STATION
WATER

DRAWING TITLE

SUB-SURFACE UTILITY PLAN



LOCATED BY: L.B.
SURVEYED BY: Y.M./A.D.
DRAFTED BY: J.V.
CHECKED BY: K.S./B.M./J.A.
APPROVED BY: D.M.



**THIS PLAN DOES
NOT REPLACE
DBYD PLANS**

JOB NUMBER
202254

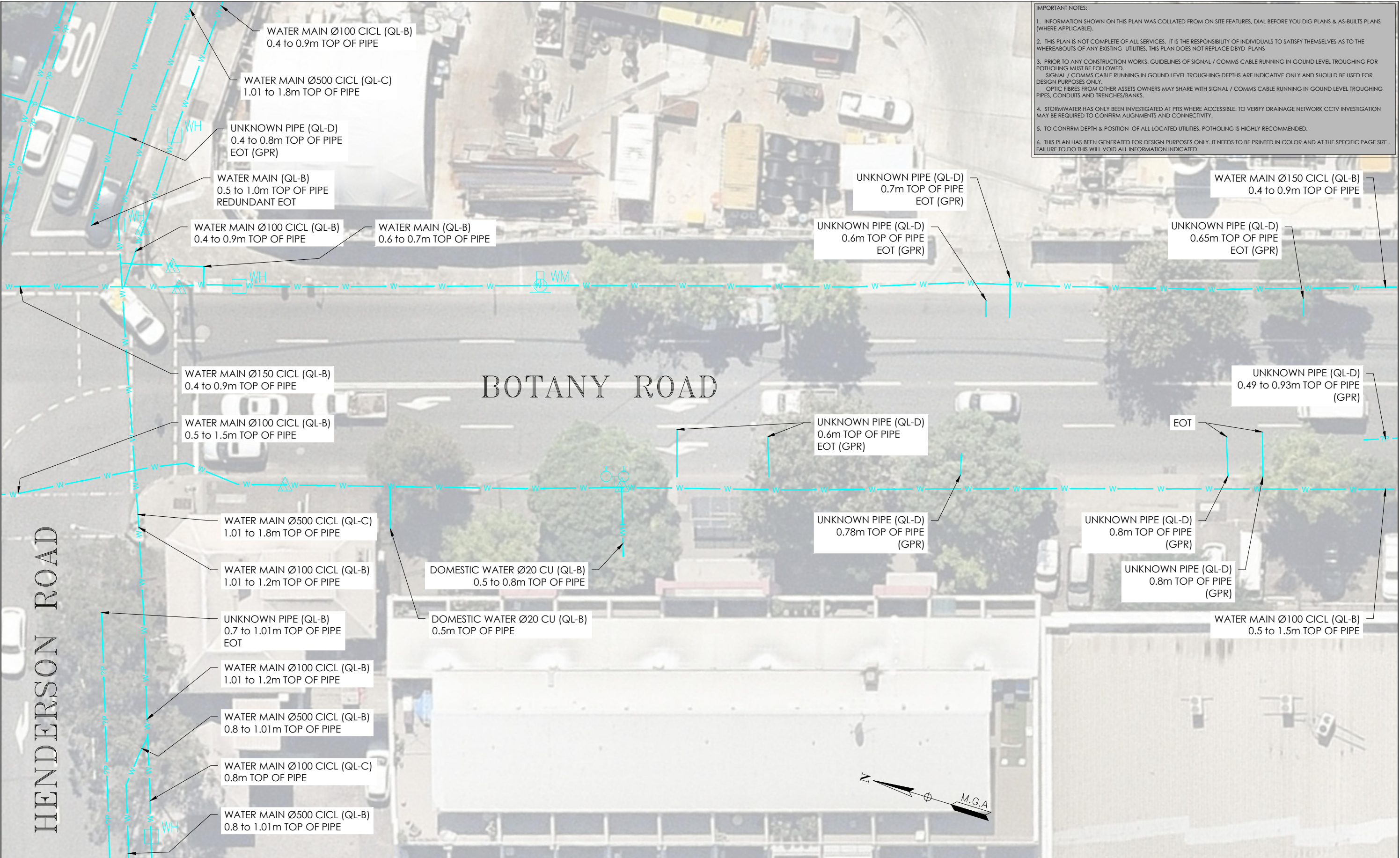
THIS PLAN MUST BE READ IN CONJUNCTION WITH SHEET 1 FOR ADDITIONAL NOTES, WARNINGS & LEGEND

DATE OF SURVEY: 24/06/2020 DATE OF PLAN: 03/06/2020
HEIGHT DATUM: AHD71 CO-ORD: MGA94
DBYD JOB #: 19449303/22/34 DBYD DATE: 30/04/2020
ORIGINAL SIZE: A3 SHEET: 42 OF 75

DRAWING NUMBER / ISSUE
202254-UTILS-001A

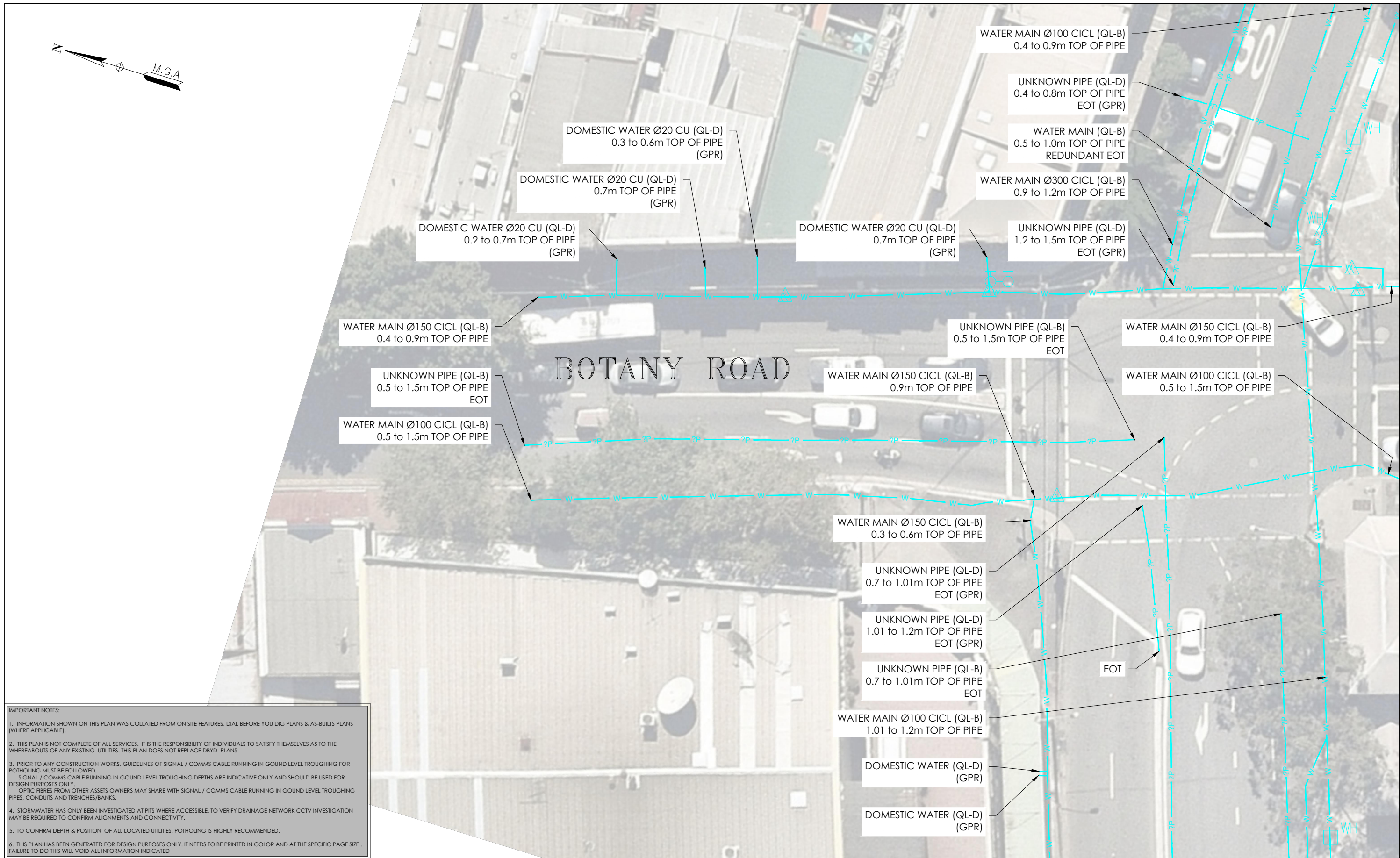
ADJOINS SHEET 45

ADJOINS SHEET 43

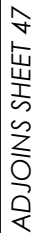


- IMPORTANT NOTES:
1. INFORMATION SHOWN ON THIS PLAN WAS COLLATED FROM ON SITE FEATURES, DIAL BEFORE YOU DIG PLANS & AS-BUILTS PLANS (WHERE APPLICABLE).
 2. THIS PLAN IS NOT COMPLETE OF ALL SERVICES. IT IS THE RESPONSIBILITY OF INDIVIDUALS TO SATISFY THEMSELVES AS TO THE WHEREABOUTS OF ANY EXISTING UTILITIES. THIS PLAN DOES NOT REPLACE DBYD PLANS
 3. PRIOR TO ANY CONSTRUCTION WORKS, GUIDELINES OF SIGNAL / COMMS CABLE RUNNING IN GROUND LEVEL TROUGHING FOR POTHOLING MUST BE FOLLOWED.
SIGNAL / COMMS CABLE RUNNING IN GROUND LEVEL TROUGHING DEPTHS ARE INDICATIVE ONLY AND SHOULD BE USED FOR DESIGN PURPOSES ONLY.
OPTIC FIBRES FROM OTHER ASSETS OWNERS MAY SHARE WITH SIGNAL / COMMS CABLE RUNNING IN GROUND LEVEL TROUGHING PIPES, CONDUITS AND TRENCHES/BANKS.
 4. STORMWATER HAS ONLY BEEN INVESTIGATED AT PITS WHERE ACCESSIBLE. TO VERIFY DRAINAGE NETWORK CCTV INVESTIGATION MAY BE REQUIRED TO CONFIRM ALIGNMENTS AND CONNECTIVITY.
 5. TO CONFIRM DEPTH & POSITION OF ALL LOCATED UTILITIES, POTHOLING IS HIGHLY RECOMMENDED.
 6. THIS PLAN HAS BEEN GENERATED FOR DESIGN PURPOSES ONLY. IT NEEDS TO BE PRINTED IN COLOR AND AT THE SPECIFIC PAGE SIZE . FAILURE TO DO THIS WILL VOID ALL INFORMATION INDICATED

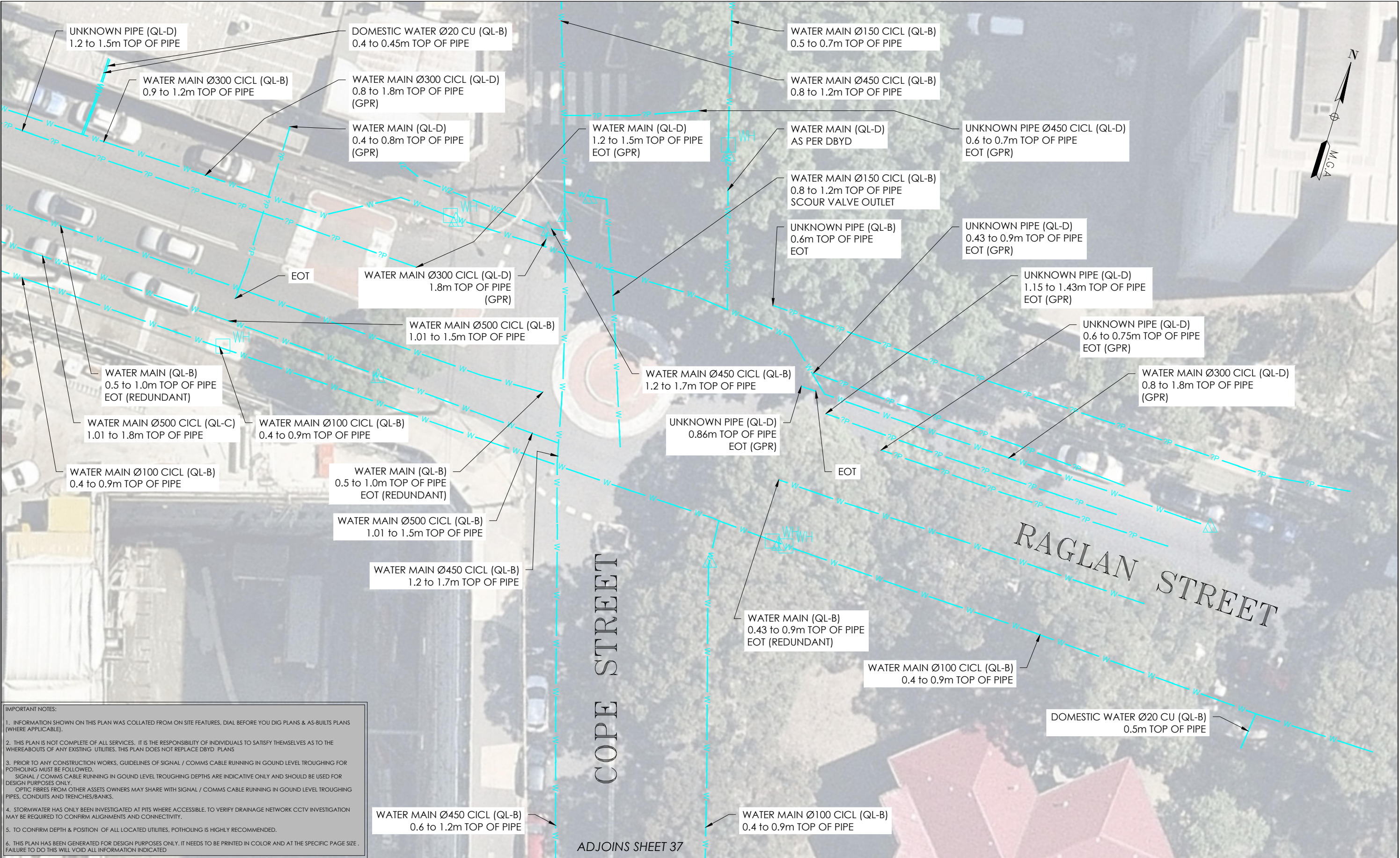
| ISSUE | DATE | AMMENDMENT | BY | DISCLAIMER: | CLIENT | PROJECT TITLE | SCALE IN METERS 1: 250 | LOCATED BY: | THIS PLAN DOES NOT REPLACE DBYD PLANS | DATE OF SURVEY: 24/06/2020 | DATE OF PLAN: 03/06/2020 |
|-------|----------|-------------------------|------|---|--------------|---------------------------|------------------------|----------------------------|---------------------------------------|----------------------------|--------------------------|
| A | 03/06/20 | ORIGINAL UTILITIES PLAN | J.V. | SUBSURFACE FEATURES SHOWN IN THIS PLAN WERE LOCATED OR IDENTIFIED THROUGH A RANGE OF TECHNIQUES. AS SUCH THE ACCURACY AND ASSOCIATED INFORMATION IS LIMITED BY THE ASSOCIATED QUALITY LEVEL AS PER AS5488. VERIS CANNOT GUARANTEE THE PLAN IS WITHOUT FLAW AND EXPRESSLY DISCLAIMS ALL LIABILITY FOR ERRORS OR OMISSIONS OF ANY KIND WHATSOEVER OR FROM ANY LOSS, DAMAGE OR OTHER CONSEQUENCES WHICH MAY ARISE FROM ANY PERSON RELYING ON THIS PLAN. IN PARTICULAR, VERIS RECOMMENDS THAT USERS SATISFY THEMSELVES AS TO THE LOCATION OF SUBTERRANEAN FEATURES WHICH MAY OR MAY NOT BE SHOWN ON THE PLAN. | JOHN HOLLAND | WATERLOO STATION WATER | 0 2 4 6 8 10 | L.B. | THIS PLAN DOES NOT REPLACE DBYD PLANS | HEIGHT DATUM: AHD71 | CO-ORD: MGA94 |
| | | | | | | DRAWING TITLE | | SURVEYED BY: Y.M./A.D. | | DBYD JOB#: 19449303/22/34 | DBYD DATE: 30/04/2020 |
| | | | | | | SUB-SURFACE UTILITY PLAN | | DRAFTED BY: J.V. | | ORIGINAL SIZE: A3 | SHEET: 44 OF 75 |
| | | | | | | | | CHECKED BY: K.S./B.M./J.A. | JOB NUMBER | DRAWING NUMBER / ISSUE | |
| | | | | | | | | APPROVED BY: D.M. | 202254 | 202254-UTILS-001A | |



| | | | | | | | | | | | | | | |
|-------|----------|-------------------------|------|--|---|--|--------------------------|---|---|---|--|--|----------------------------|--------------------------|
| ISSUE | DATE | AMMENDMENT | BY | <p>DISCLAIMER:</p> <p>SUBSURFACE FEATURES SHOWN IN THIS PLAN WERE LOCATED OR IDENTIFIED THROUGH A RANGE OF TECHNIQUES, AS SUCH THE ACCURACY AND ASSOCIATED INFORMATION IS LIMITED BY THE ASSOCIATED QUALITY LEVEL AS PER AS5488. VERIS CANNOT GUARANTEE THE PLAN IS WITHOUT FLAW AND EXPRESSLY DISCLAIMS ALL LIABILITY FOR ERRORS OR OMISSIONS OF ANY KIND WHATSOEVER OR FROM ANY LOSS, DAMAGE OR OTHER CONSEQUENCES WHICH MAY ARISE FROM ANY PERSON RELYING ON THIS PLAN. IN PARTICULAR, VERIS RECOMMENDS THAT USERS SATISFY THEMSELVES AS TO THE LOCATION OF SUBTERRANEAN FEATURES WHICH MAY OR MAY NOT BE SHOWN ON THE PLAN.</p> |  <p>Head Office (NSW) Suite 1, Level 5, 8 Australia Ave Olympic Park NSW 2127 PO Box 6606, Silverwater, NSW 2128</p> <p>T: 1300 765 315 F: 1300 765 316 E: info.nsw@veris.com.au W: www.veris.com.au ABN 53 615 735 727</p> | <p>CLIENT</p> <p>JOHN HOLLAND</p> | PROJECT TITLE |  <p>SCALE IN METERS 1: 250</p> |  <p>THIS PLAN DOES NOT REPLACE DBYD PLANS</p> | <p>THIS PLAN MUST BE READ IN CONJUNCTION WITH SHEET 1 FOR ADDITIONAL NOTES, WARNINGS & LEGEND</p> | | | | |
| A | 03/06/20 | ORIGINAL UTILITIES PLAN | J.V. | | | | | | | | | | DATE OF SURVEY: 24/06/2020 | DATE OF PLAN: 03/06/2020 |
| | | | | | | | | | | | | | HEIGHT DATUM: AHD71 | CO-ORD: MGA94 |
| | | | | | | | | | | | | | DBYD JOB #: 19449303/22/34 | DBYD DATE: 30/04/2020 |
| | | | | | | | | | | | | | ORIGINAL SIZE: A3 | SHEET: 45 OF 75 |
| | | | | | | | | | | | | | JOB NUMBER | DRAWING NUMBER / ISSUE |
| | | | | | | | | | | | | | 202254 | 202254-UTILS-001A |
| | | | | | | | DRAWING TITLE | | | | | | | |
| | | | | | | | SUB-SURFACE UTILITY PLAN | | | | | | | |



| | | | | | | | | | | |
|-------|------|------------|----|--|--|--------|---------------|--|---|--|
| ISSUE | DATE | AMMENDMENT | BY | <div>DISCLAIMER:</div> <div>SUBSURFACE FEATURES SHOWN IN THIS PLAN WERE LOCATED OR IDENTIFIED THROUGH A RANGE OF TECHNIQUES. AS SUCH THE ACCURACY AND ASSOCIATED INFORMATION IS LIMITED BY THE ASSOCIATED QUALITY LEVEL AS PER ASS488. VERIS CANNOT GUARANTEE THE PLAN IS WITHOUT FLAW AND EXPRESSLY DISCLAIMS ALL LIABILITY FOR ERRORS OR OMISSIONS OF ANY KIND WHATSOEVER FROM ANY LOSS, DAMAGE OR OTHER CONSEQUENCES WHICH MAY ARISE FROM ANY PERSON RELYING ON THIS PLAN. IN PARTICULAR, VERIS RECOMMENDS THAT USERS SATISFY THEMSELVES AS TO THE LOCATION OF SUBTERRANEAN FEATURES WHICH MAY OR MAY NOT BE SHOWN ON THE PLAN.</div> | <div><div>veris</div><div>Head Office (NSW) Suite 1, Level 5, 8 Australia Ave Olympic Park NSW 2127 PO Box 6066, Silverwater, NSW 2128</div><div>T: 1300 765 315 F: 1300 765 316 E: info.nsw@veris.com.au W: www.veris.com.au ABN 53 615 735 727</div></div> | CLIENT | PROJECT TITLE | | <div><div><div>0246810</div><div>SCALE IN METERS 1: 250</div></div></div> | <div><div><div><div><div><div></div><div></div><div></div><div></div><div></div><div></div><div></div><div></div><div></div><div></div><div></div><div></div><div></div><div></div><div></div><div></div><div></div><div></div><div></div><div></div><div></div><div></div><div></div><div></div><div></div><div></div><div></div><div></div><div></div><div></div><div></div><div></div><div></div><div></div><div></div><div></div><div></div><div></div><div></div><div></div><div></div><div></div><div></div><div></div><div></div><div></div><div></div><div></div><div></div><div></div><div></div><div></div><div></div><div></div><div></div><div></div><div></div><div></div><div></div><div></div><div></div><div></div><div></div><div></div><div></div><div></div><div></div><div></div><div></div><div></div><div></div><div></div><div></div><div></div><div></div><div></div><div></div><div></div><div></div><div></div><div></div><div></div><div></div><div></div><div></div><div></div><div></div><div></div><div></div><div></div><div></div><div></div><div></div><div></div><div></div><div></div><div></div><div></div><div></div><div></div><div></div><div></div><div></div><div></div><div></div><div></div><div></div><div></div><div></div><div></div><div></div><div></div><div></div><div></div><div></div><div></div><div></div><div></div><div></div><div></div><div></div><div></div><div></div><div></div><div></div><div></div><div></div><div></div><div></div><div></div><div></div><div></div><div></div><div></div><div></div><div></div><div></div><div></div><div></div><div></div><div></div><div></div><div></div><div></div><div></div><div></div><div></div><div></div><div></div><div></div><div></div><div></div><div></div><div></div><div></div><div></div><div></div><div></div><div></div><div></div><div></div><div></div><div></div><div></div><div></div><div></div><div></div><div></div><div></div><div></div><div></div><div></div><div></div><div></div><div></div><div></div><div></div><div></div><div></div><div></div><div></div><div></div><div></div><div></div><div></div><div></div><div></div><div></div><div></div><div></div><div></div><div></div><div></div><div></div><div></div><div></div><div></div><div></div><div></div><div></div><div></div><div></div><div></div><div></div><div></div><div></div><div></div><div></div><div></div><div></div><div></div><div></div><div></div><div></div><div></div><div></div><div></div><div></div><div></div><div></div><div></div><div></div><div></div><div></div><div></div><div></div><div></div><div></div><div></div><div></div><div></div><div></div><div></div><div></div><div></div><div></div><div></div><div></div><div></div><div></div><div></div><div></div><div></div><div></div><div></div><div></div><div></div><div></div><div></div><div></div><div></div><div></div><div></div><div></div><div></div><div></div><div></div><div></div><div></div><div></div><div></div><div></div><div></div><div></div><div></div><div></div><div></div><div></div><div></div><div></div><div></div><div></div><div></div><div></div><div></div><div></div><div></div><div></div><div></div><div></div><div></div><div></div><div></div><div></div><div></div><div></div><div></div><div></div><div></div><div></div><div></div><div></div><div></div><div></div><div></div><div></div><div></div><div></div><div></div><div></div><div></div><div></div><div></div><div></div><div></div><div></div><div></div><div></div><div></div><div></div><div></div><div></div><div></div><div></div><div></div><div></div><div></div><div></div><div></div><div></div><div></div><div></div><div></div><div></div><div></div><div></div><div></div><div></div><div></div><div></div><div></div><div></div><div></div><div></div><div></div><div></div><div></div><div></div><div></div><div></div><div></div><div></div><div></div><div></div><div></div><div></div><div></div><div></div><div></div><div></div><div></div><div></div><div></div><div></div><div></div><div></div><div></div><div></div><div></div><div></div><div></div><div></div><div></div><div></div><div></div><div></div><div></div><div></div><div></div><div></div><div></div><div></div><div></div><div></div><div></div><div></div><div></div><div></div><div></div><div></div><div></div><div></div><div></div><div></div><div></div><div></div><div></div><div></div><div></div><div></div><div></div><div></div><div></div><div></div><div></div><div></div><div></div><div></div><div></div><div></div><div></div><div></div><div></div><div></div><div></div><div></div><div></div><div></div><div></div><div></div><div></div><div></div><div></div><div></div><div></div><div></div><div></div><div></div><div></div><div></div><div></div><div></div><div></div><div></div><div></div><div></div><div></div><div></div><div></div><div></div><div></div><div></div><div></div><div></div><div></div><div></div><div></div><div></div><div></div><div></div><div></div><div></div><div></div><div></div><div></div><div></div><div></div><div></div><div></div><div></div><div></div><div></div><div></div><div></div><div></div><div></div><div></div><div></div><div></div><div></div><div></div><div></div><div></div><div></div><div></div><div></div><div></div><div></div><div></div><div></div><div></div><div></div><div></div><div></div><div></div><div></div><div></div><div></div><div></div><div></div><div></div><div></div><div></div><div></div><div></div><div></div><div></div><div></div><div></div><div></div><div></div><div></div><div></div><div></div><div></div><div></div><div></div><div></div><div></div><div></div><div></div><div></div><div></div><div></div><div></div><div></div><div></div><div></div><div></div><div></div><div></div><div></div><div></div><div></div><div></div><div></div><div></div><div></div><div></div><div></div><div></div><div></div><div></div><div></div><div></div><div></div><div></div><div></div><div></div><div></div><div></div><div></div><div></div><div></div><div></div><div></div><div></div><div></div><div></div><div></div><div></div><div></div><div></div><div></div><div></div><div></div><div></div><div></div><div></div><div></div><div></div><div></div><div></div><div></div><div></div><div></div><div></div><div></div><div></div><div></div><div></div><div></div><div></div><div></div><div></div><div></div><div></div><div></div><div></div><div></div><div></div><div></div><div></div><div></div><div></div><div></div><div></div><div></div><div></div><div></div><div></div><div></div><div></div><div></div><div></div><div></div><div></div><div></div><div></div><div></div><div></div><div></div><div></div><div></div><div></div><div></div><div></div><div></div><div></div><div></div><div></div><div></div><div></div><div></div><div></div><div></div><div></div><div></div><div></div><div></div><div></div><div></div><div></div><div></div><div></div><div></div><div></div><div></div><div></div><div></div><div></div><div></div><div></div><div></div><div></div><div></div><div></div><div></div><div></div><div></div><div></div><div></div><div></div><div></div><div></div><div></div><div></div><div></div><div></div><div></div><div></div><div></div><div></div><div></div><div></div><div></div><div></div><div></div><div></div><div></div><div></div><div></div><div></div><div></div><div></div><div></div><div></div><div></div><div></div><div></div><div></div><div></div><div></div><div></div><div></div><div></div><div></div><div></div><div></div><div></div><div></div><div></div><div></div><div></div><div></div><div></div><div></div><div></div><div></div><div></div><div></div><div></div><div></div><div></div><div></div><div></div><div></div><div></div><div></div><div></div><div></div><div></div><div></div><div></div><div></div><div></div><div></div><div></div><div></div><div></div><div></div><div></div><div></div><div></div><div></div><div></div><div></div><div></div><div></div><div></div><div></div><div></div><div></div><div></div><div></div><div></div><div></div><div></div><div></div><div></div><div></div><div></div><div></div><div></div><div></div><div></div><div></div><div></div><div></div><div></div><div></div><div></div><div></div><div></div><div></div><div></div><div></div><div></div><div></div><div></div><div></div><div></div><div></div><div></div><div></div><div></div><div></div><div></div><div></div><div></div><div></div><div></div><div></div><div></div><div></div><div></div><div></div><div></div><div></div><div></div><div></div><div></div><div></div><div></div><div></div><div></div><div></div><div></div><div></div><div></div><div></div><div></div><div></div><div></div><div></div><div></div><div></div><div></div><div></div><div></div><div></div><div></div><div></div><div></div><div></div><div></div><div></div><div></div><div></div><div></div><div></div><div></div><div></div><div></div><div></div><div></div><div></div><div></div><div></div><div></div><div></div><div></div><div></div><div></div><div></div><div></div><div></div><div></div><div></div><div></div><div></div><div></div><div></div><div></div><div></div><div></div><div></div><div></div><div></div><div></div><div></div><div></div><div></div><div></div><div></div><div></div><div></div><div></div><div></div><div></div><div></div><div></div><div></div><div></div><div></div><div></div><div></div><div></div><div></div><div></div><div></div><div></div><div></div><div></div><div></div><div></div><div></div><div></div><div></div><div></div><div></div><div></div><div></div><div></div><div></div><div></div><div></div><div></div><div></div><div></div><div></div><div></div><div></div><div></div><div></div><div></div><div></div><div></div><div></div><div></div><div></div><div></div><div></div><div></div><div></div><div></div><div></div><div></div><div></div><div></div><div></div><div></div><div></div><div></div><div></div><div></div><div></div><div></div><div></div><div></div><div></div><div></div><div></div><div></div><div></div><div></div><div></div><div></div><div></div><div></div><div></div><div></div><div></div><div></div><div></div><div></div><div></div><div></div><div></div><div></div><div></div><div></div><div></div><div></div><div></div><div></div><div></div><div></div><div></div><div></div><div></div><div></div><div></div><div></div><div></div><div></div><div></div><div></div><div></div><div></div><div></div><div></div><div></div><div></div><div></div><div></div><div></div><div></div><div></div><div></div><div></div><div></div><div></div><div></div><div></div><div></div><div></div><div></div><div></div><div></div><div></div><div></div><div></div><div></div><div></div><div></div><div></div><div></div><div></div><div></div><div></div><div></div><div></div><div></div><div></div><div></div><div></div><div></div><div></div><div></div><div></div><div></div><div></div><div></div><div></div><div></div><div></div><div></div><div></div><div></div><div></div><div></div><div></div><div></div><div></div><div></div><div></div><div></div><div></div><div></div><div></div><div></div><div></div><div></div><div></div><div></div><div></div><div></div><div></div><div></div><div></div><div></div><div></div><div></div><div></div><div></div><div></div><div></div><div></div><div></div><div></div><div></div><div></div><div></div><div></div><div></div><div></div><div></div><div></div><div></div><div></div><div></div><div></div><div></div><div></div><div></div><div></div><div></div><div></div><div></div><div></div><div></div><div></div><div></div><div></div><div></div><div></div><div></div><div></div><div></div><div></div><div></div><div></div><div></div><div></div><div></div><div></div><div></div><div></div><div></div><div></div><div></div><div></div><div></div><div></div><div></div><div></div><div></div><div></div><div></div><div></div><div></div><div></div><div></div><div></div><div></div><div></div><div></div><div></div><div></div><div></div><div></div><div></div></div></div></div></div></div> |
|-------|------|------------|----|--|--|--------|---------------|--|---|--|



IMPORTANT NOTES:

1. INFORMATION SHOWN ON THIS PLAN WAS COLLATED FROM ON SITE FEATURES, DIAL BEFORE YOU DIG PLANS & AS-BUILTS PLANS (WHERE APPLICABLE).
2. THIS PLAN IS NOT COMPLETE OF ALL SERVICES, IT IS THE RESPONSIBILITY OF INDIVIDUALS TO SATISFY THEMSELVES AS TO THE WHEREABOUTS OF ANY EXISTING UTILITIES. THIS PLAN DOES NOT REPLACE DBYD PLANS
3. PRIOR TO ANY CONSTRUCTION WORKS, GUIDELINES OF SIGNAL / COMMS CABLE RUNNING IN GROUND LEVEL TROUGHING FOR POTHOLING MUST BE FOLLOWED.
SIGNAL / COMMS CABLE RUNNING IN GROUND LEVEL TROUGHING DEPTHS ARE INDICATIVE ONLY AND SHOULD BE USED FOR DESIGN PURPOSES ONLY.
OPTIC FIBRES FROM OTHER ASSETS OWNERS MAY SHARE WITH SIGNAL / COMMS CABLE RUNNING IN GROUND LEVEL TROUGHING PIPES, CONDUITS AND TRENCHES/BANKS.
4. STORMWATER HAS ONLY BEEN INVESTIGATED AT PITS WHERE ACCESSIBLE, TO VERIFY DRAINAGE NETWORK CCTV INVESTIGATION MAY BE REQUIRED TO CONFIRM ALIGNMENTS AND CONNECTIVITY.
5. TO CONFIRM DEPTH & POSITION OF ALL LOCATED UTILITIES, POTHOLING IS HIGHLY RECOMMENDED.
6. THIS PLAN HAS BEEN GENERATED FOR DESIGN PURPOSES ONLY. IT NEEDS TO BE PRINTED IN COLOR AND AT THE SPECIFIC PAGE SIZE . FAILURE TO DO THIS WILL VOID ALL INFORMATION INDICATED

| ISSUE | DATE | AMMENDMENT | BY |
|-------|----------|-------------------------|------|
| A | 03/06/20 | ORIGINAL UTILITIES PLAN | J.V. |
| | | | |
| | | | |
| | | | |
| | | | |
| | | | |

DISCLAIMER:

SUBSURFACE FEATURES SHOWN IN THIS PLAN WERE LOCATED OR IDENTIFIED THROUGH A RANGE OF TECHNIQUES, AS SUCH THE ACCURACY AND ASSOCIATED INFORMATION IS LIMITED BY THE ASSOCIATED QUALITY LEVEL AS PER ASS488. VERIS CANNOT GUARANTEE THE PLAN IS WITHOUT FLAW AND EXPRESSLY DISCLAIMS ALL LIABILITY FOR ERRORS OR OMISSIONS OF ANY KIND WHATSOEVER OR FROM ANY LOSS, DAMAGE OR OTHER CONSEQUENCES WHICH MAY ARISE FROM ANY PERSON RELYING ON THIS PLAN, IN PARTICULAR, VERIS RECOMMENDS THAT USERS SATISFY THEMSELVES AS TO THE LOCATION OF SUBTERRANEAN FEATURES WHICH MAY OR MAY NOT BE SHOWN ON THE PLAN.



Head Office (NSW)
Suite 1, Level 5, 8 Australia Ave
Olympic Park NSW 2127
PO Box 6606, Silverwater, NSW 2128

T: 1300 765 315
F: 1300 765 316
E: info.nsw@veris.com.au
W: www.veris.com.au
ABN 53 615 735 727

CLIENT

JOHN HOLLAND

| PROJECT TITLE |
|--------------------------|
| WATERLOO STATION |
| WATER |
| DRAWING TITLE |
| SUB-SURFACE UTILITY PLAN |

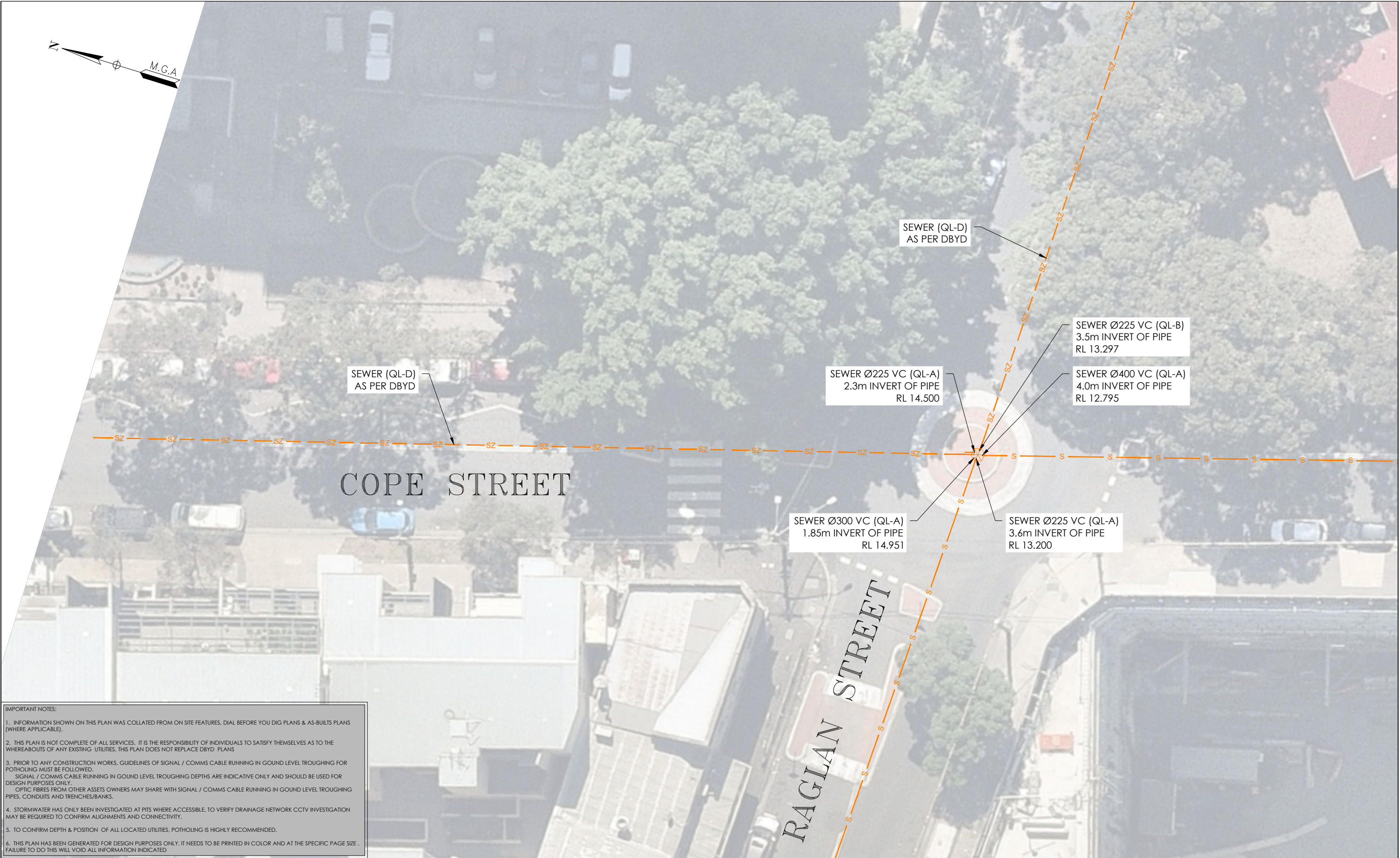
| |
|----------------------------|
| 0 2 4 6 8 10 |
| SCALE IN METERS 1: 250 |
| LOCATED BY: L.B. |
| SURVEYED BY: Y.M./A.D. |
| DRAFTED BY: J.V. |
| CHECKED BY: K.S./B.M./J.A. |
| APPROVED BY: D.M. |

DIAL BEFORE YOU DIG
www.1100.com.au

THIS PLAN DOES NOT REPLACE DBYD PLANS

JOB NUMBER
202254

| THIS PLAN MUST BE READ IN CONJUNCTION WITH SHEET 1 FOR ADDITIONAL NOTES, WARNINGS & LEGEND | | | |
|--|--------------------------|---------------------|-----------------|
| DATE OF SURVEY: 24/06/2020 | DATE OF PLAN: 03/06/2020 | HEIGHT DATUM: AHD71 | CO-ORD: MGA94 |
| DBYD JOB #: 19449303/22/34 | DBYD DATE: 30/04/2020 | ORIGINAL SIZE: A3 | SHEET: 47 OF 75 |
| DRAWING NUMBER / ISSUE 202254-UTILS-001A | | | |



IMPORTANT NOTES:

1. INFORMATION SHOWN ON THIS PLAN WAS COLLATED FROM ON SITE FEATURES, DIAL BEFORE YOU DIG PLANS & AS-BUILTS PLANS (WHERE APPLICABLE).
2. THIS PLAN IS NOT COMPLETE OF ALL SERVICES, IT IS THE RESPONSIBILITY OF INDIVIDUALS TO SATISFY THEMSELVES AS TO THE WHEREABOUTS OF ANY EXISTING UTILITIES, THIS PLAN DOES NOT REPLACE DBYD PLANS
3. PRIOR TO ANY CONSTRUCTION WORKS, GUIDELINES OF SIGNAL / COMMS CABLE RUNNING IN GROUND LEVEL TROUGHING FOR POTHOLING MUST BE FOLLOWED.
SIGNAL / COMMS CABLE RUNNING IN GROUND LEVEL TROUGHING DEPTHS ARE INDICATIVE ONLY AND SHOULD BE USED FOR DESIGN PURPOSES ONLY.
OPTIC FIBRES FROM OTHER ASSETS OWNERS MAY SHARE WITH SIGNAL / COMMS CABLE RUNNING IN GROUND LEVEL TROUGHING PIPES, CONDUITS AND TRENCHES/BANKS.
4. STORMWATER HAS ONLY BEEN INVESTIGATED AT PITS WHERE ACCESSIBLE, TO VERIFY DRAINAGE NETWORK CCTV INVESTIGATION MAY BE REQUIRED TO CONFIRM ALIGNMENTS AND CONNECTIVITY.
5. TO CONFIRM DEPTH & POSITION OF ALL LOCATED UTILITIES, POTHOLING IS HIGHLY RECOMMENDED.
6. THIS PLAN HAS BEEN GENERATED FOR DESIGN PURPOSES ONLY, IT NEEDS TO BE PRINTED IN COLOR AND AT THE SPECIFIC PAGE SIZE . FAILURE TO DO THIS WILL VOID ALL INFORMATION INDICATED

| ISSUE | DATE | AMMENDMENT | BY | DISCLAIMER: |
|-------|----------|-------------------------|------|---|
| A | 03/06/20 | ORIGINAL UTILITIES PLAN | J.V. | SUBSURFACE FEATURES SHOWN IN THIS PLAN WERE LOCATED OR IDENTIFIED THROUGH A RANGE OF TECHNIQUES, AS SUCH THE ACCURACY AND ASSOCIATED INFORMATION IS LIMITED BY THE ASSOCIATED QUALITY LEVEL AS PER ASS488. VERIS CANNOT GUARANTEE THE PLAN IS WITHOUT FLAW AND EXPRESSLY DISCLAIMS ALL LIABILITY FOR ERRORS OR OMISSIONS OF ANY KIND WHATSOEVER OR FROM ANY LOSS, DAMAGE OR OTHER CONSEQUENCES WHICH MAY ARISE FROM ANY PERSON RELYING ON THIS PLAN, IN PARTICULAR, VERIS RECOMMENDS THAT USERS SATISFY THEMSELVES AS TO THE LOCATION OF SUBTERRANEAN FEATURES WHICH MAY OR MAY NOT BE SHOWN ON THE PLAN. |
| | | | | |
| | | | | |
| | | | | |
| | | | | |
| | | | | |



Head Office (NSW)
Suite 1, Level 5, 8 Australia Ave
Olympic Park NSW 2127
PO Box 6606, Silverwater, NSW 2128

T: 1300 765 315
F: 1300 765 316
E: info.nsw@veris.com.au
W: www.veris.com.au
ABN 53 615 735 727



| | |
|---------------|--------------------------|
| PROJECT TITLE | WATERLOO STATION |
| SEWAGE | |
| DRAWING TITLE | SUB-SURFACE UTILITY PLAN |

| |
|----------------------------|
| 0 2 4 6 8 10 |
| SCALE IN METERS 1: 250 |
| LOCATED BY: L.B. |
| SURVEYED BY: Y.M./A.D. |
| DRAFTED BY: J.V. |
| CHECKED BY: K.S./B.M./J.A. |
| APPROVED BY: D.M. |



THIS PLAN DOES NOT REPLACE DBYD PLANS

JOB NUMBER
202254

| | | | |
|--|--------------------------|---------------------|-----------------|
| THIS PLAN MUST BE READ IN CONJUNCTION WITH SHEET 1 FOR ADDITIONAL NOTES, WARNINGS & LEGEND | | | |
| DATE OF SURVEY: 24/06/2020 | DATE OF PLAN: 03/06/2020 | HEIGHT DATUM: AHD71 | CO-ORD: MGA94 |
| DBYD JOB #: 19449303/22/34 | DBYD DATE: 30/04/2020 | ORIGINAL SIZE: A3 | SHEET: 48 OF 75 |
| DRAWING NUMBER / ISSUE 202254-UTILS-001A | | | |

IMPORTANT NOTES:

1. INFORMATION SHOWN ON THIS PLAN WAS COLLATED FROM ON SITE FEATURES, DIAL BEFORE YOU DIG PLANS & AS-BUILTS PLANS (WHERE APPLICABLE).
2. THIS PLAN IS NOT COMPLETE OF ALL SERVICES. IT IS THE RESPONSIBILITY OF INDIVIDUALS TO SATISFY THEMSELVES AS TO THE WHEREABOUTS OF ANY EXISTING UTILITIES. THIS PLAN DOES NOT REPLACE DBYD PLANS
3. PRIOR TO ANY CONSTRUCTION WORKS, GUIDELINES OF SIGNAL / COMMS CABLE RUNNING IN GROUND LEVEL TROUGHING FOR POTHOLING MUST BE FOLLOWED.
SIGNAL / COMMS CABLE RUNNING IN GROUND LEVEL TROUGHING DEPTHS ARE INDICATIVE ONLY AND SHOULD BE USED FOR DESIGN PURPOSES ONLY.
OPTIC FIBRES FROM OTHER ASSETS OWNERS MAY SHARE WITH SIGNAL / COMMS CABLE RUNNING IN GROUND LEVEL TROUGHING PIPES, CONDUITS AND TRENCHES/BANKS.
4. STORMWATER HAS ONLY BEEN INVESTIGATED AT PITS WHERE ACCESSIBLE. TO VERIFY DRAINAGE NETWORK CCTV INVESTIGATION MAY BE REQUIRED TO CONFIRM ALIGNMENTS AND CONNECTIVITY.
5. TO CONFIRM DEPTH & POSITION OF ALL LOCATED UTILITIES, POTHOLING IS HIGHLY RECOMMENDED.
6. THIS PLAN HAS BEEN GENERATED FOR DESIGN PURPOSES ONLY. IT NEEDS TO BE PRINTED IN COLOR AND AT THE SPECIFIC PAGE SIZE. FAILURE TO DO THIS WILL VOID ALL INFORMATION INDICATED

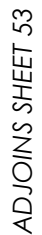
ADJOINS SHEET 50



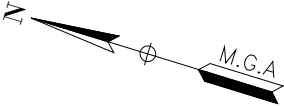

| | | | | | | | | | | |
|-------|----------|-------------------------|------|--|--|--|----------------------------|---|----------------------------|--------------------------|
| ISSUE | DATE | AMMENDMENT | BY | <p>DISCLAIMER:</p> <p>SUBSURFACE FEATURES SHOWN IN THIS PLAN WERE LOCATED OR IDENTIFIED THROUGH A RANGE OF TECHNIQUES, AS SUCH THE ACCURACY AND ASSOCIATED INFORMATION IS LIMITED BY THE ASSOCIATED QUALITY LEVEL AS PER AS5488. VERIS CANNOT GUARANTEE THE PLAN IS WITHOUT FLAW AND EXPRESSLY DISCLAIMS ALL LIABILITY FOR ERRORS OR OMISSIONS OF ANY KIND WHATSOEVER OR FROM ANY LOSS, DAMAGE OR OTHER CONSEQUENCES WHICH MAY ARISE FROM ANY PERSON RELYING ON THIS PLAN. IN PARTICULAR, VERIS RECOMMENDS THAT USERS SATISFY THEMSELVES AS TO THE LOCATION OF SUBTERRANEAN FEATURES WHICH MAY OR MAY NOT BE SHOWN ON THE PLAN.</p> | <div><div></div><div><p>Head Office (NSW) Suite 1, Level 5, 8 Australia Ave Olympic Park NSW 2127 PO Box 6606, Silverwater, NSW 2128</p><p>T: 1300 765 315 F: 1300 765 316 E: info.nsw@veris.com.au W: www.veris.com.au ABN 53 615 735 727</p></div></div> | <p>CLIENT</p> <div></div> | PROJECT TITLE | <div><p>SCALE IN METERS 1: 250</p></div> <div><p>THIS PLAN DOES NOT REPLACE DBYD PLANS</p></div> | DATE OF SURVEY: 24/06/2020 | DATE OF PLAN: 03/06/2020 |
| A | 03/06/20 | ORIGINAL UTILITIES PLAN | J.V. | | | | LOCATED BY: L.B. | | HEIGHT DATUM: AHD71 | CO-ORD: MGA94 |
| | | | | | | | SURVEYED BY: Y.M./A.D. | | DBYD JOB #: 19449303/22/34 | DBYD DATE: 30/04/2020 |
| | | | | | | | DRAFTED BY: J.V. | | ORIGINAL SIZE: A3 | SHEET: 49 OF 75 |
| | | | | | | | CHECKED BY: K.S./B.M./J.A. | | JOB NUMBER | |
| | | | | | | | APPROVED BY: D.M. | | 202254 | |
| | | | | | | | DRAWING TITLE | | DRAWING NUMBER / ISSUE | |
| | | | | SUB-SURFACE UTILITY PLAN | 202254-UTILS-001A | | | | | |



| | | | | | | | | | | | | |
|-------|----------|-------------------------|------|---|---|--------|----------------------------|---|--|---|----------------------------|------------------------|
| ISSUE | DATE | AMMENDMENT | BY | <div>DISCLAIMER:</div> <div>SUBSURFACE FEATURES SHOWN IN THIS PLAN WERE LOCATED OR IDENTIFIED THROUGH A RANGE OF TECHNIQUES, AS SUCH THE ACCURACY AND ASSOCIATED INFORMATION IS LIMITED BY THE ASSOCIATED QUALITY LEVEL AS PER AS5488. VERIS CANNOT GUARANTEE THE PLAN IS WITHOUT FLAW AND EXPRESSLY DISCLAIMS ALL LIABILITY FOR ERRORS OR OMISSIONS OF ANY KIND WHATSOEVER OR FROM ANY LOSS, DAMAGE OR OTHER CONSEQUENCES WHICH MAY ARISE FROM ANY PERSON RELYING ON THIS PLAN. IN PARTICULAR, VERIS RECOMMENDS THAT USERS SATISFY THEMSELVES AS TO THE LOCATION OF SUBTERRANEAN FEATURES WHICH MAY OR MAY NOT BE SHOWN ON THE PLAN.</div> | <div><div>veris</div><div>Head Office (NSW) Suite 1, Level 5, 8 Australia Ave Olympic Park NSW 2127 PO Box 6606, Silverwater, NSW 2128 T: 1300 765 315 F: 1300 765 316 E: info.nsw@veris.com.au W: www.veris.com.au ABN 53 615 735 727</div></div> | CLIENT | PROJECT TITLE | <div><div>0248</div><div>SCALE IN METERS 1: 250</div></div> | <div><div><div>DIAL BEFORE YOU DIG</div><div>www.1100.com.au</div></div><div>THIS PLAN DOES NOT REPLACE DBYD PLANS</div></div> | <div>THIS PLAN MUST BE READ IN CONJUNCTION WITH SHEET 1 FOR ADDITIONAL NOTES, WARNINGS & LEGEND</div> | | |
| A | 03/06/20 | ORIGINAL UTILITIES PLAN | J.V. | | | | DATE OF SURVEY: 24/06/2020 | | | | DATE OF PLAN: 03/06/2020 | |
| | | | | | | | HEIGHT DATUM: AHD71 | | | | CO-ORD: MGA94 | |
| | | | | | | | | | | | DBYD JOB #: 19449303/22/34 | DBYD DATE: 30/04/2020 |
| | | | | | | | | | | | ORIGINAL SIZE: A3 | SHEET: 50 OF 75 |
| | | | | | | | | | | | JOB NUMBER | DRAWING NUMBER / ISSUE |
| | | | | | | | | | | | 202254 | 202254-UTILS-001A |
| | | | | | | | | DRAWING TITLE | | | | |
| | | | | | | | | SUB-SURFACE UTILITY PLAN | | | | |



| ISSUE | DATE | AMMENDMENT | BY | <div>DISCLAIMER:</div> <div>SUBSURFACE FEATURES SHOWN IN THIS PLAN WERE LOCATED OR IDENTIFIED THROUGH A RANGE OF TECHNIQUES. AS SUCH THE ACCURACY AND ASSOCIATED INFORMATION IS LIMITED BY THE ASSOCIATED QUALITY LEVEL AS PER ASS488. VERIS CANNOT GUARANTEE THE PLAN IS WITHOUT FLAW AND EXPRESSLY DISCLAIMS ALL LIABILITY FOR ERRORS OR OMISSIONS OF ANY KIND WHATSOEVER OR FROM ANY LOSS, DAMAGE OR OTHER CONSEQUENCES WHICH MAY ARISE FROM ANY PERSON RELYING ON THIS PLAN. IN PARTICULAR, VERIS RECOMMENDS THAT USERS SATISFY THEMSELVES AS TO THE LOCATION OF SUBTERRANEAN FEATURES WHICH MAY OR MAY NOT BE SHOWN ON THE PLAN.</div> | <div>Head Office (NSW) Suite 1, Level 5, 8 Australia Ave Olympic Park NSW 2127 PO Box 6606, Silverwater, NSW 2128</div> <div>T: 1300 765 315 F: 1300 765 316 E: info.nsw@veris.com.au W: www.veris.com.au ABN 53 615 735 727</div> | <div>CLIENT</div> <div>JOHN HOLLAND</div> | <div>PROJECT TITLE</div> <div>WATERLOO STATION</div> <div>SEWAGE</div> <div>DRAWING TITLE</div> <div>SUB-SURFACE UTILITY PLAN</div> | <div><div>0246810</div><div>SCALE IN METERS 1: 250</div><div>LOCATED BY: L.B.</div><div>SURVEYED BY: Y.M./A.D.</div><div>DRAFTED BY: J.V.</div><div>CHECKED BY: K.S./B.M./J.A.</div><div>APPROVED BY: D.M.</div></div> | <div><div><div>DIAL BEFORE YOU DIG</div><div>www.1100.com.au</div></div><div>THIS PLAN DOES NOT REPLACE DBYD PLANS</div><div>JOB NUMBER 202254</div></div> | <div><div>THIS PLAN MUST BE READ IN CONJUNCTION WITH SHEET 1 FOR ADDITIONAL NOTES, WARNINGS & LEGEND</div><div><div>DATE OF SURVEY: 24/06/2020</div><div>DATE OF PLAN: 03/06/2020</div></div><div><div>HEIGHT DATUM: AHD71</div><div>CO-ORD: MGA94</div></div><div><div>DBYD JOB #: 19449303/22/34</div><div>DBYD DATE: 30/04/2020</div></div><div><div>ORIGINAL SIZE: A3</div><div>SHEET: 51 OF 75</div></div><div><div>DRAWING NUMBER / ISSUE</div><div>202254-UTILS-001 A</div></div></div> |
|-------|----------|-------------------------|------|---|--|---|---|--|--|--|
| A | 03/06/20 | ORIGINAL UTILITIES PLAN | J.V. | | | | | | | |
| | | | | | | | | | | |
| | | | | | | | | | | |
| | | | | | | | | | | |
| | | | | | | | | | | |
| | | | | | | | | | | |



IMPORTANT NOTES:

1. INFORMATION SHOWN ON THIS PLAN WAS COLLATED FROM ON SITE FEATURES, DIAL BEFORE YOU DIG PLANS & AS-BUILT PLANS (WHERE APPLICABLE).

2. THIS PLAN IS NOT COMPLETE OF ALL SERVICES. IT IS THE RESPONSIBILITY OF INDIVIDUALS TO SATISFY THEMSELVES AS TO THE WHEREABOUTS OF ANY EXISTING UTILITIES. THIS PLAN DOES NOT REPLACE DBYD PLANS

3. PRIOR TO ANY CONSTRUCTION WORKS, GUIDELINES OF SIGNAL / COMMS CABLE RUNNING IN GOUND LEVEL TROUGHING FOR POTHOLING MUST BE FOLLOWED.
SIGNAL / COMMS CABLE RUNNING IN GOUND LEVEL TROUGHING DEPTHS ARE INDICATIVE ONLY AND SHOULD BE USED FOR DESIGN PURPOSES ONLY.
OPTIC FIBRES FROM OTHER ASSETS OWNERS MAY SHARE WITH SIGNAL / COMMS CABLE RUNNING IN GOUND LEVEL TROUGHING PIPES, CONDUITS AND TRENCHES/BANKS.

4. STORMWATER HAS ONLY BEEN INVESTIGATED AT PITS WHERE ACCESSIBLE. TO VERIFY DRAINAGE NETWORK CCTV INVESTIGATION MAY BE REQUIRED TO CONFIRM ALIGNMENTS AND CONNECTIVITY.

5. TO CONFIRM DEPTH & POSITION OF ALL LOCATED UTILITIES, POTHOLING IS HIGHLY RECOMMENDED.

6. THIS PLAN HAS BEEN GENERATED FOR DESIGN PURPOSES ONLY. IT NEEDS TO BE PRINTED IN COLOR AND AT THE SPECIFIC PAGE SIZE . FAILURE TO DO THIS WILL VOID ALL INFORMATION INDICATED

| ISSUE | DATE | AMMENDMENT | BY | <div>DISCLAIMER:</div> <div>SUBSURFACE FEATURES SHOWN IN THIS PLAN WERE LOCATED OR IDENTIFIED THROUGH A RANGE OF TECHNIQUES. AS SUCH THE ACCURACY AND ASSOCIATED INFORMATION IS LIMITED BY THE ASSOCIATED QUALITY LEVEL AS PER ASS488. VERIS CANNOT GUARANTEE THE PLAN IS WITHOUT FLAW AND EXPRESSLY DISCLAIMS ALL LIABILITY FOR ERRORS OR OMISSIONS OF ANY KIND WHATSOEVER OR FROM ANY LOSS, DAMAGE OR OTHER CONSEQUENCES WHICH MAY ARISE FROM ANY PERSON RELYING ON THIS PLAN. IN PARTICULAR, VERIS RECOMMENDS THAT USERS SATISFY THEMSELVES AS TO THE LOCATION OF SUBTERRANEAN FEATURES WHICH MAY OR MAY NOT BE SHOWN ON THE PLAN.</div> | <div><div>veris</div><div>Head Office (NSW) Suite 1, Level 5, 8 Australia Ave Olympic Park NSW 2127 PO Box 6606, Silverwater, NSW 2128</div><div>T: 1300 765 315 F: 1300 765 316 E: info.nsw@veris.com.au W: www.veris.com.au ABN 53 615 735 727</div></div> | <div>CLIENT</div> <div>JOHN HOLLAND</div> | PROJECT TITLE | | <div>0246810</div> <div>SCALE IN METERS 1: 250</div> <div>LOCATED BY: L.B.</div> <div>SURVEYED BY: Y.M./A.D.</div> <div>DRAFTED BY: J.V.</div> <div>CHECKED BY: K.S./B.M./J.A.</div> <div>APPROVED BY: D.M.</div> | <div><div>DIAL BEFORE YOU DIG</div><div>www.100.com.au</div></div> <div>THIS PLAN DOES NOT REPLACE DBYD PLANS</div> <div>JOB NUMBER</div> <div>202254</div> | <div>THIS PLAN MUST BE READ IN CONJUNCTION WITH SHEET 1 FOR ADDITIONAL NOTES, WARNINGS & LEGEND</div> <div>DATE OF SURVEY: 24/06/2020</div> <div>DATE OF PLAN: 03/06/2020</div> <div>HEIGHT DATUM: AHD71</div> <div>CO-ORD: MGA94</div> <div>DBYD JOB #: 19449303/22/34</div> <div>DBYD DATE: 30/04/2020</div> <div>ORIGINAL SIZE : A3</div> <div>SHEET: 52 OF 75</div> <div>DRAWING NUMBER / ISSUE</div> <div>202254-UTILS-001A</div> |
|------------------|----------|-------------------------|------|---|--|---|---------------|--|---|---|--|
| A | 03/06/20 | ORIGINAL UTILITIES PLAN | J.V. | | | | | | | | |
| | | | | | | | | | | | |
| | | | | | | | | | | | |
| | | | | | | | | | | | |
| | | | | | | | | | | | |
| | | | | | | | | | | | |
| WATERLOO STATION | | SEWAGE | | DRAWING TITLE | | SUB-SURFACE UTILITY PLAN | | | | | |

IMPORTANT NOTES:

1. INFORMATION SHOWN ON THIS PLAN WAS COLLATED FROM ON SITE FEATURES, DIAL BEFORE YOU DIG PLANS & AS-BUILTS PLANS (WHERE APPLICABLE).

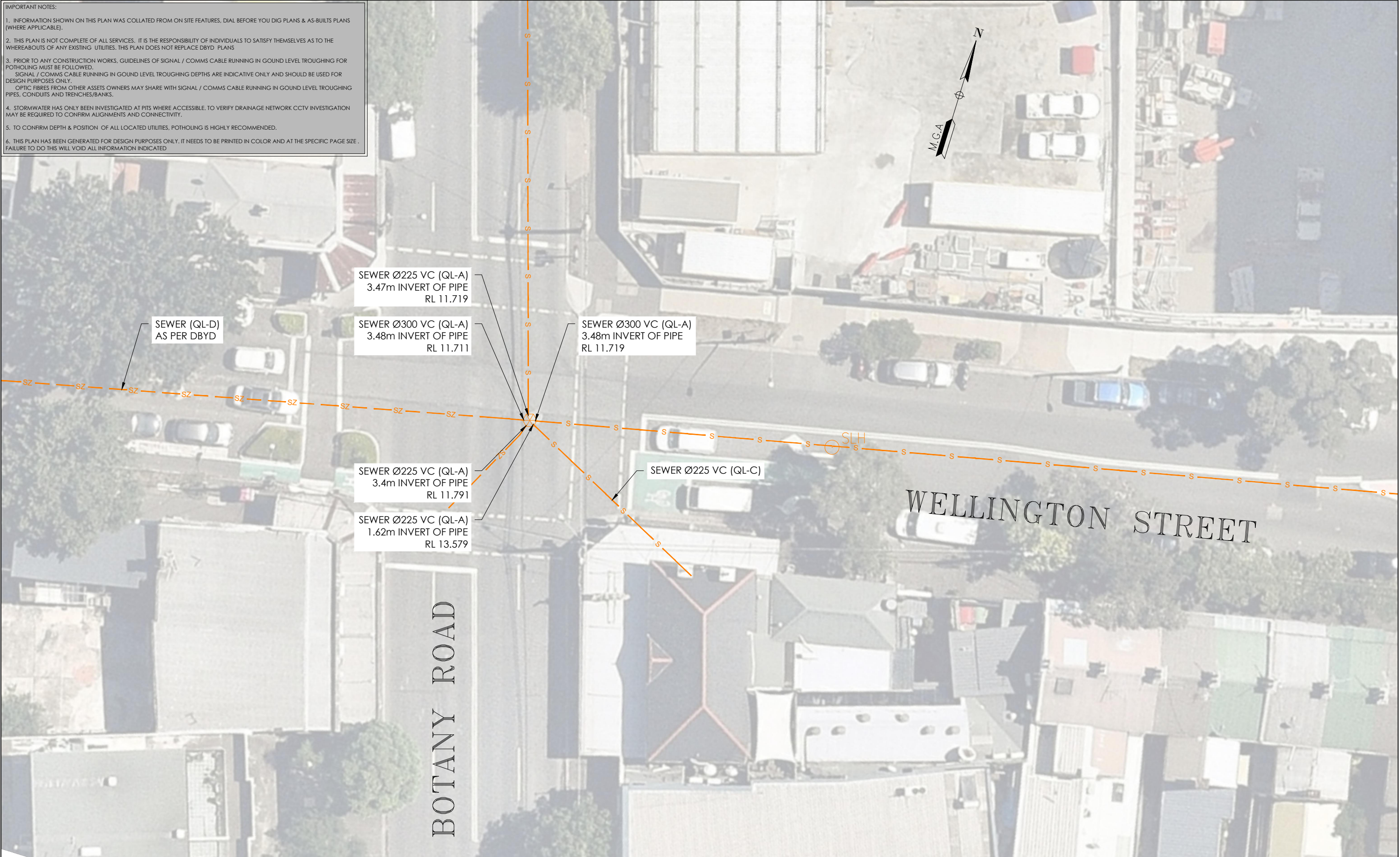
2. THIS PLAN IS NOT COMPLETE OF ALL SERVICES. IT IS THE RESPONSIBILITY OF INDIVIDUALS TO SATISFY THEMSELVES AS TO THE WHEREABOUTS OF ANY EXISTING UTILITIES. THIS PLAN DOES NOT REPLACE DBYD PLANS

3. PRIOR TO ANY CONSTRUCTION WORKS, GUIDELINES OF SIGNAL / COMMS CABLE RUNNING IN GROUND LEVEL TROUGHING FOR POTHOLING MUST BE FOLLOWED.
SIGNAL / COMMS CABLE RUNNING IN GROUND LEVEL TROUGHING DEPTHS ARE INDICATIVE ONLY AND SHOULD BE USED FOR DESIGN PURPOSES ONLY.
OPTIC FIBRES FROM OTHER ASSETS OWNERS MAY SHARE WITH SIGNAL / COMMS CABLE RUNNING IN GROUND LEVEL TROUGHING PIPES, CONDUITS AND TRENCHES/BANKS.


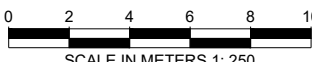
4. STORMWATER HAS ONLY BEEN INVESTIGATED AT PITS WHERE ACCESSIBLE. TO VERIFY DRAINAGE NETWORK CCTV INVESTIGATION MAY BE REQUIRED TO CONFIRM ALIGNMENTS AND CONNECTIVITY.

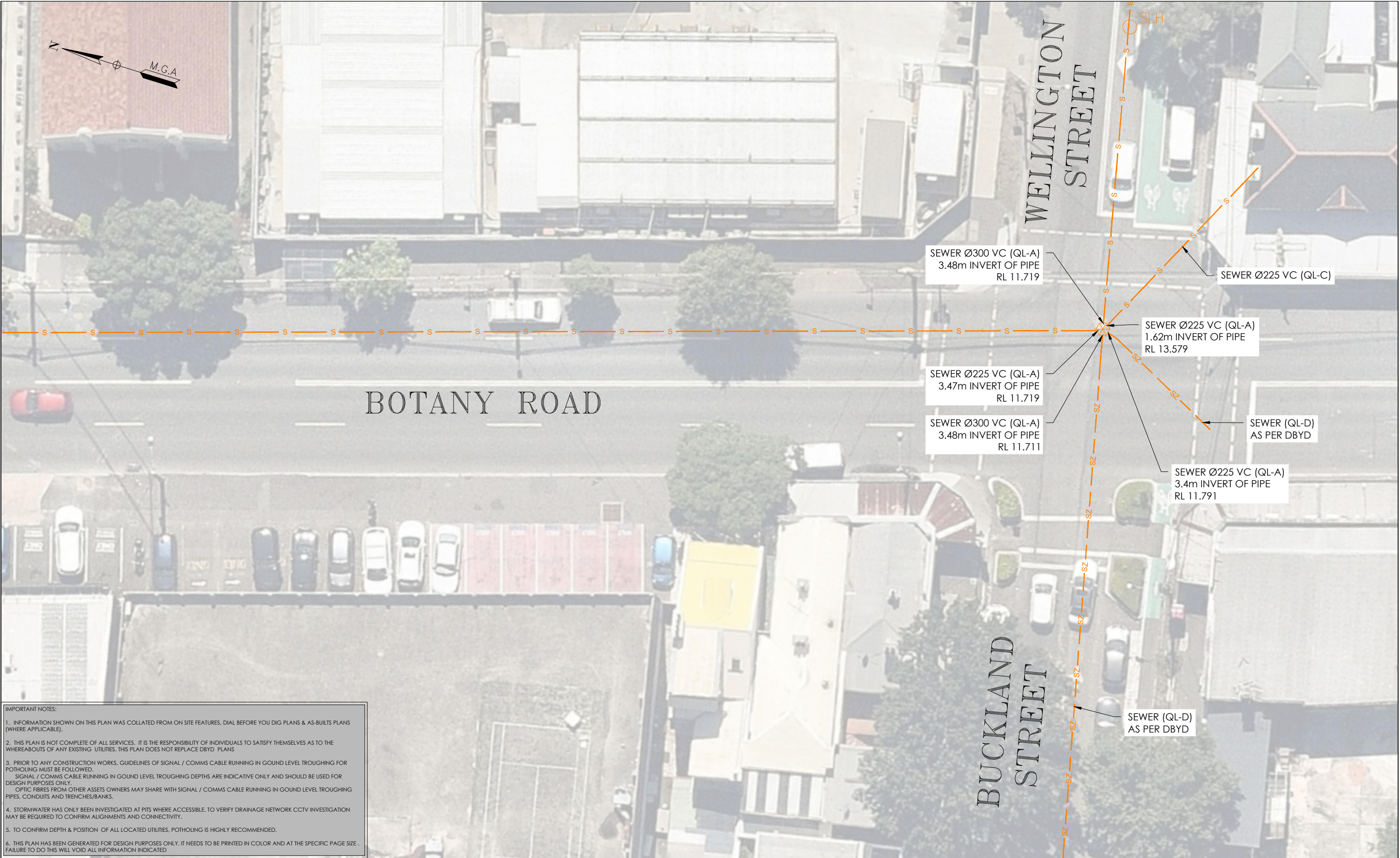
5. TO CONFIRM DEPTH & POSITION OF ALL LOCATED UTILITIES, POTHOLING IS HIGHLY RECOMMENDED.

6. THIS PLAN HAS BEEN GENERATED FOR DESIGN PURPOSES ONLY. IT NEEDS TO BE PRINTED IN COLOR AND AT THE SPECIFIC PAGE SIZE . FAILURE TO DO THIS WILL VOID ALL INFORMATION INDICATED



ADJOINS SHEET 51

| ISSUE | DATE | AMMENDMENT | BY | <p>DISCLAIMER:</p> <p>SUBSURFACE FEATURES SHOWN IN THIS PLAN WERE LOCATED OR IDENTIFIED THROUGH A RANGE OF TECHNIQUES, AS SUCH THE ACCURACY AND ASSOCIATED INFORMATION IS LIMITED BY THE ASSOCIATED QUALITY LEVEL AS PER ASS488. VERIS CANNOT GUARANTEE THE PLAN IS WITHOUT FLAW AND EXPRESSLY DISCLAIMS ALL LIABILITY FOR ERRORS OR OMISSIONS OF ANY KIND WHATSOEVER OR FROM ANY LOSS, DAMAGE OR OTHER CONSEQUENCES WHICH MAY ARISE FROM ANY PERSON RELYING ON THIS PLAN. IN PARTICULAR, VERIS RECOMMENDS THAT USERS SATISFY THEMSELVES AS TO THE LOCATION OF SUBTERRANEAN FEATURES WHICH MAY OR MAY NOT BE SHOWN ON THE PLAN.</p> |  <p>Head Office (NSW) Suite 1, Level 5, 8 Australia Ave Olympic Park NSW 2127 PO Box 6606, Silverwater, NSW 2128</p> <p>T: 1300 765 315 F: 1300 765 316 E: info.nsw@veris.com.au W: www.veris.com.au ABN 53 615 735 727</p> | <p>CLIENT</p>  | PROJECT TITLE | |  <p>SCALE IN METERS 1: 250</p> |  <p>THIS PLAN DOES NOT REPLACE DBYD PLANS</p> | THIS PLAN MUST BE READ IN CONJUNCTION WITH SHEET 1 FOR ADDITIONAL NOTES, WARNINGS & LEGEND | |
|-------|----------|-------------------------|------|--|---|---|---------------|----------------------------|---|--|--|--|
| A | 03/06/20 | ORIGINAL UTILITIES PLAN | J.V. | | | | | | | | | |
| | | | | | | | | | | | | |
| | | | | | | | | | | | | |
| | | | | | | | | | | | | |
| | | | | | | | | | | | | |
| | | | | | | | | | | | | |
| | | | | PROJECT TITLE | | WATERLOO STATION | | DATE OF SURVEY: 24/06/2020 | | | | |
| | | | | SEWAGE | | LOCATED BY: L.B. | | DATE OF PLAN: 03/06/2020 | | | | |
| | | | | DRAWING TITLE | | SURVEYED BY: Y.M./A.D. | | HEIGHT DATUM: AHD71 | | | | |
| | | | | SUB-SURFACE UTILITY PLAN | | DRAFTED BY: J.V. | | CO-ORD: MGA94 | | | | |
| | | | | | | CHECKED BY: K.S./B.M./J.A. | | DBYD JOB #: 19449303/22/34 | | | | |
| | | | | | | APPROVED BY: D.M. | | DBYD DATE: 30/04/2020 | | | | |
| | | | | | | | | ORIGINAL SIZE: A3 | | | | |
| | | | | | | | | SHEET: 53 OF 75 | | | | |
| | | | | | | | | JOB NUMBER | | | | |
| | | | | | | 202254 | | DRAWING NUMBER / ISSUE | | | | |
| | | | | | | | | 202254-UTILS-001A | | | | |



IMPORTANT NOTES:

1. INFORMATION SHOWN ON THIS PLAN WAS COLLATED FROM ON SITE FEATURES, DIAL BEFORE YOU DIG PLANS & AS-BUILTS PLANS (WHERE APPLICABLE).

2. THIS PLAN IS NOT COMPLETE OF ALL SERVICES, IT IS THE RESPONSIBILITY OF INDIVIDUALS TO SATISFY THEMSELVES AS TO THE WHEREABOUTS OF ANY EXISTING UTILITIES, THIS PLAN DOES NOT REPLACE DBYD PLANS

3. PRIOR TO ANY CONSTRUCTION WORKS, GUIDELINES OF SIGNAL / COMMS CABLE RUNNING IN GROUND LEVEL TROUGHING FOR POTHOLING MUST BE FOLLOWED, SIGNAL / COMMS CABLE RUNNING IN GROUND LEVEL TROUGHING DEPTHS ARE INDICATIVE ONLY AND SHOULD BE USED FOR DESIGN PURPOSES ONLY.
OPTIC FIBRES FROM OTHER ASSETS OWNERS MAY SHARE WITH SIGNAL / COMMS CABLE RUNNING IN GROUND LEVEL TROUGHING PIPES, CONDUITS AND TRENCHES/BANKS.

4. STORMWATER HAS ONLY BEEN INVESTIGATED AT PITS WHERE ACCESSIBLE, TO VERIFY DRAINAGE NETWORK CCTV INVESTIGATION MAY BE REQUIRED TO CONFIRM ALIGNMENTS AND CONNECTIVITY.

5. TO CONFIRM DEPTH & POSITION OF ALL LOCATED UTILITIES, POTHOLING IS HIGHLY RECOMMENDED.

6. THIS PLAN HAS BEEN GENERATED FOR DESIGN PURPOSES ONLY, IT NEEDS TO BE PRINTED IN COLOR AND AT THE SPECIFIC PAGE SIZE . FAILURE TO DO THIS WILL VOID ALL INFORMATION INDICATED

| ISSUE | DATE | AMMENDMENT | BY | DISCLAIMER: |
|-------|----------|-------------------------|------|---|
| A | 03/06/20 | ORIGINAL UTILITIES PLAN | J.V. | SUBSURFACE FEATURES SHOWN IN THIS PLAN WERE LOCATED OR IDENTIFIED THROUGH A RANGE OF TECHNIQUES, AS SUCH THE ACCURACY AND ASSOCIATED INFORMATION IS LIMITED BY THE ASSOCIATED QUALITY LEVEL AS PER ASS488. VERIS CANNOT GUARANTEE THE PLAN IS WITHOUT FLAW AND EXPRESSLY DISCLAIMS ALL LIABILITY FOR ERRORS OR OMISSIONS OF ANY KIND WHATSOEVER OR FROM ANY LOSS, DAMAGE OR OTHER CONSEQUENCES WHICH MAY ARISE FROM ANY PERSON RELYING ON THIS PLAN. IN PARTICULAR, VERIS RECOMMENDS THAT USERS SATISFY THEMSELVES AS TO THE LOCATION OF SUBTERRANEAN FEATURES WHICH MAY OR MAY NOT BE SHOWN ON THE PLAN. |
| | | | | |
| | | | | |
| | | | | |
| | | | | |
| | | | | |



Head Office (NSW)
Suite 1, Level 5, 8 Australia Ave
Olympic Park NSW 2127
PO Box 6606, Silverwater, NSW 2128

T: 1300 765 315
F: 1300 765 316
E: info.nsw@veris.com.au
W: www.veris.com.au
ABN 53 615 735 727

CLIENT

JOHN HOLLAND

| PROJECT TITLE |
|--------------------------|
| WATERLOO STATION |
| SEWAGE |
| DRAWING TITLE |
| SUB-SURFACE UTILITY PLAN |

0246810

SCALE IN METERS 1: 250

LOCATED BY: L.B.

SURVEYED BY: Y.M./A.D.

DRAFTED BY: J.V.

CHECKED BY: K.S./B.M./J.A.

APPROVED BY: D.M.

DIAL BEFORE YOU DIG

www.100.com.au

THIS PLAN DOES NOT REPLACE DBYD PLANS

JOB NUMBER
202254

THIS PLAN MUST BE READ IN CONJUNCTION WITH SHEET 1 FOR ADDITIONAL NOTES, WARNINGS & LEGEND

DATE OF SURVEY: 24/06/2020

DATE OF PLAN: 03/06/2020

HEIGHT DATUM: AHD71

CO-ORD: MGA94

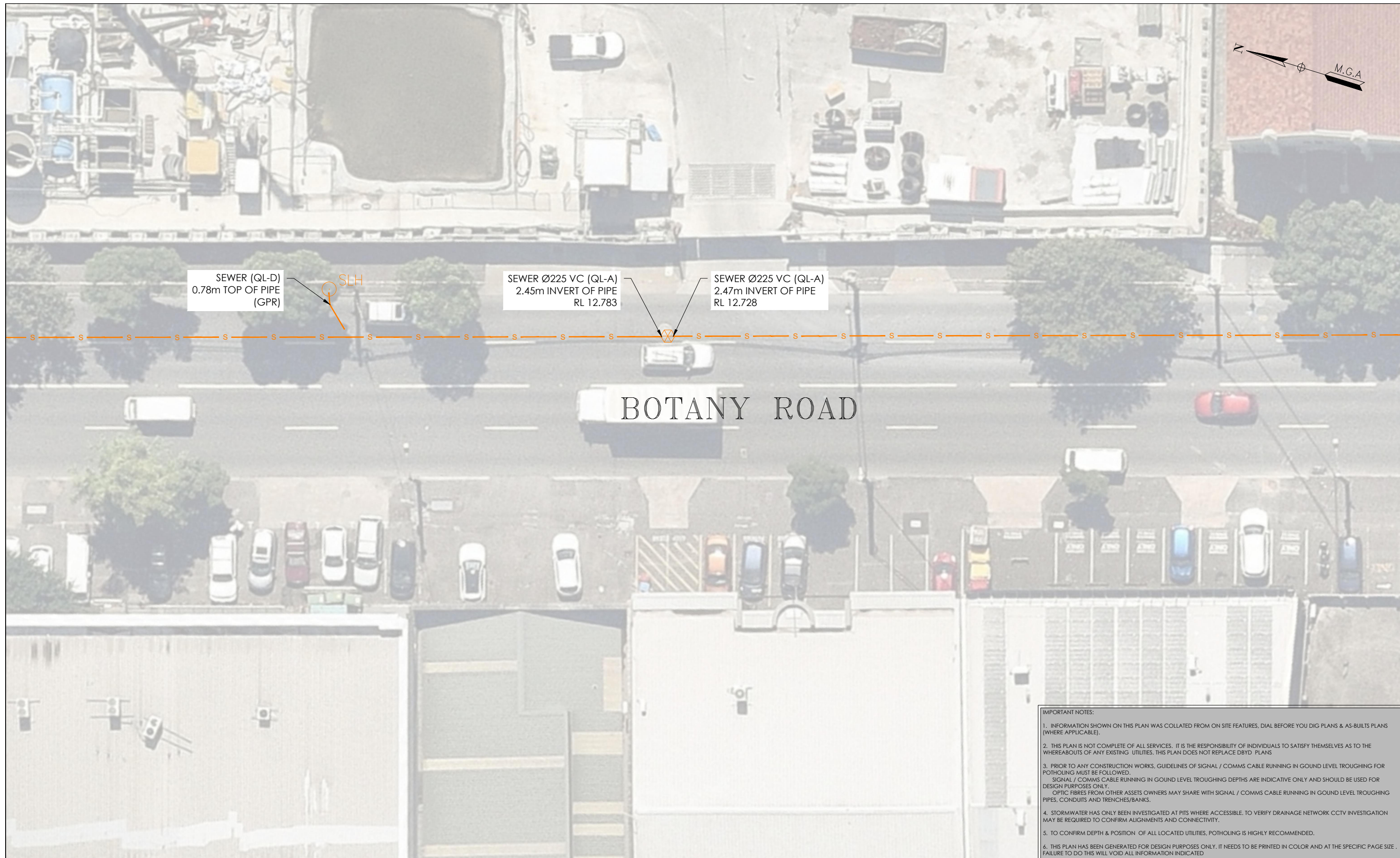
DBYD JOB #: 19449303/22/34

DBYD DATE: 30/04/2020

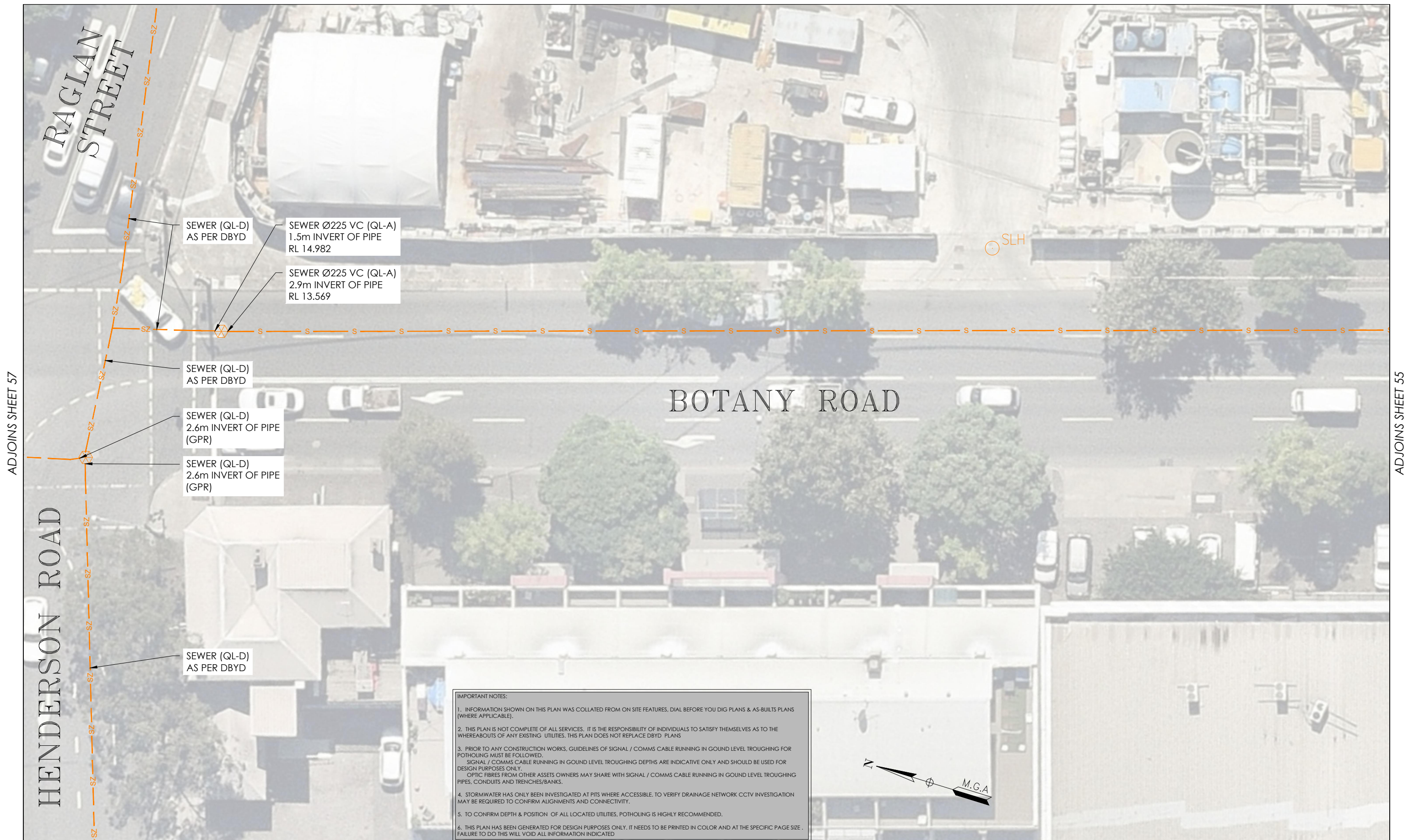
ORIGINAL SIZE: A3

SHEET: 54 OF 75

DRAWING NUMBER / ISSUE
202254-UTILS-001A



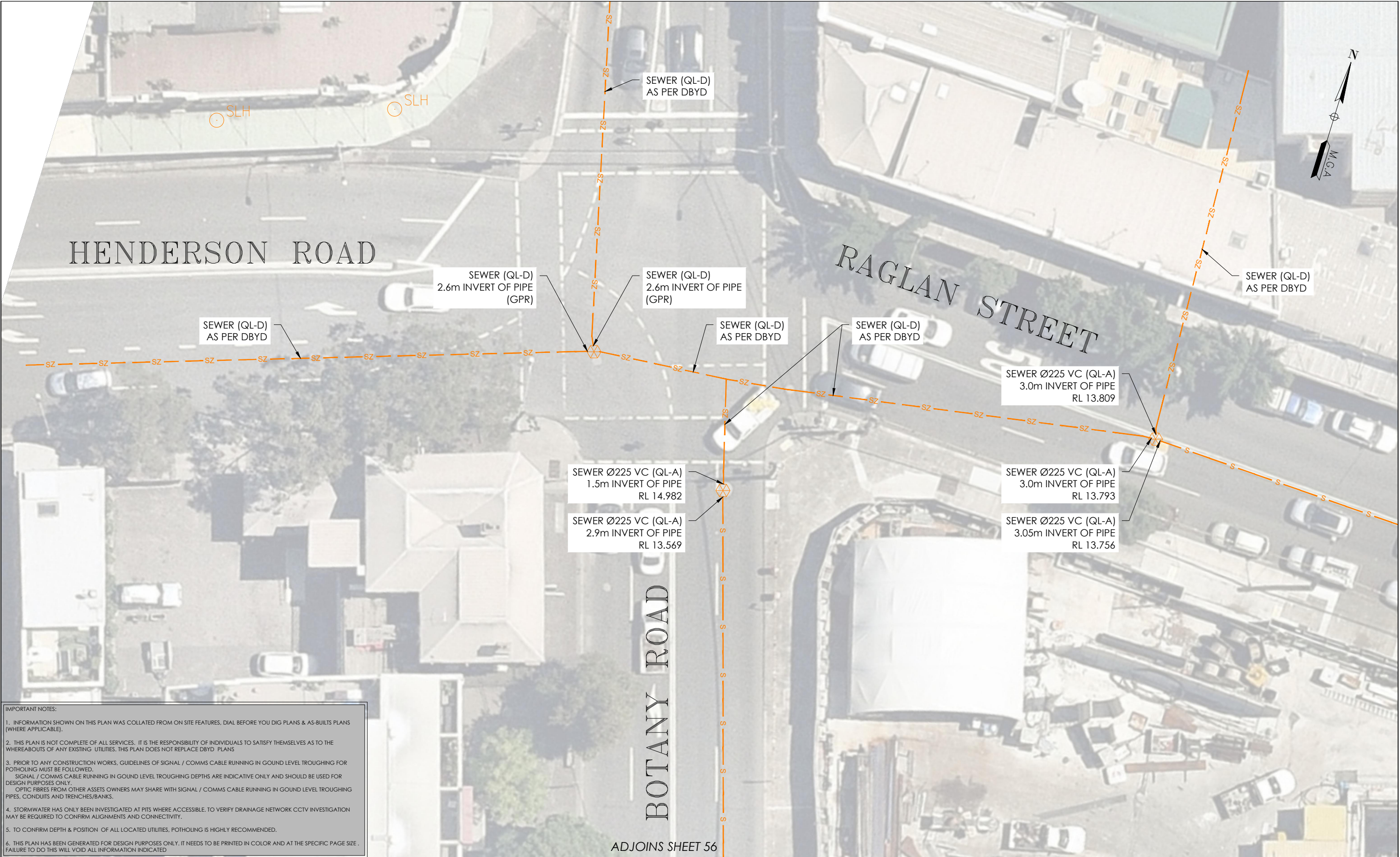
| | | | | | | | | | | |
|---|----------|-------------------------|------|--|--|---------------|--|--|--|--|
| ISSUE | DATE | AMMENDMENT | BY | <div>DISCLAIMER:</div> <div>SUBSURFACE FEATURES SHOWN IN THIS PLAN WERE LOCATED OR IDENTIFIED THROUGH A RANGE OF TECHNIQUES, AS SUCH THE ACCURACY AND ASSOCIATED INFORMATION IS LIMITED BY THE ASSOCIATED QUALITY LEVEL AS PER AS5488. VERIS CANNOT GUARANTEE THE PLAN IS WITHOUT FLAW AND EXPRESSLY DISCLAIMS ALL LIABILITY FOR ERRORS OR OMISSIONS OF ANY KIND WHATSOEVER FROM ANY LOSS, DAMAGE OR OTHER CONSEQUENCES WHICH MAY ARISE FROM ANY PERSON RELYING ON THIS PLAN. IN PARTICULAR, VERIS RECOMMENDS THAT USERS SATISFY THEMSELVES AS TO THE LOCATION OF SUBTERRANEAN FEATURES WHICH MAY OR MAY NOT BE SHOWN ON THE PLAN.</div> | <div><div>veris</div><div>Head Office (NSW) Suite 1, Level 5, 8 Australia Ave Olympic Park NSW 2127 PO Box 6606, Silverwater, NSW 2128</div><div>T: 1300 765 315 F: 1300 765 316 E: info.nsw@veris.com.au W: www.veris.com.au ABN 53 615 735 727</div></div> | CLIENT | PROJECT TITLE | <div><div>0246810</div><div>SCALE IN METERS 1: 250</div></div> | <div><div><div>DIAL BEFORE YOU DIG</div><div>www.1100.com.au</div></div><div>THIS PLAN DOES NOT REPLACE DBYD PLANS</div></div> | <div><div>DATE OF SURVEY: 24/06/2020</div><div>DATE OF PLAN: 03/06/2020</div><div>HEIGHT DATUM: AHD71</div><div>CO-ORD: MGA94</div><div>DBYD JOB #: 19449303/22/34</div><div>DBYD DATE: 30/04/2020</div><div>ORIGINAL SIZE: A3</div><div>SHEET: 55 OF 75</div></div> |
| A | 03/06/20 | ORIGINAL UTILITIES PLAN | J.V. | | | | | | | |
| | | | | | | | | | | |
| | | | | | | | | | | |
| | | | | | | | | | | |
| | | | | | | | | | | |
| | | | | | | | | | | |
| <div><div>WATERLOO STATION</div><div>SEWAGE</div></div> | | | | <div>JOHN HOLLAND</div> | CLIENT | PROJECT TITLE | <div><div>0246810</div><div>SCALE IN METERS 1: 250</div></div> | <div><div><div>DIAL BEFORE YOU DIG</div><div>www.1100.com.au</div></div><div>THIS PLAN DOES NOT REPLACE DBYD PLANS</div></div> | <div><div>DATE OF SURVEY: 24/06/2020</div><div>DATE OF PLAN: 03/06/2020</div><div>HEIGHT DATUM: AHD71</div><div>CO-ORD: MGA94</div><div>DBYD JOB #: 19449303/22/34</div><div>DBYD DATE: 30/04/2020</div><div>ORIGINAL SIZE: A3</div><div>SHEET: 55 OF 75</div></div> | |
| <div>DRAWING TITLE</div> <div>SUB-SURFACE UTILITY PLAN</div> | | | | | | | | | | |
| <div><div>LOCATED BY: L.B.</div><div>SURVEYED BY: Y.M./A.D.</div><div>DRAFTED BY: J.V.</div><div>CHECKED BY: K.S./B.M./J.A.</div><div>APPROVED BY: D.M.</div></div> | | | | <div>JOHN HOLLAND</div> | CLIENT | PROJECT TITLE | <div><div>0246810</div><div>SCALE IN METERS 1: 250</div></div> | <div><div><div>DIAL BEFORE YOU DIG</div><div>www.1100.com.au</div></div><div>THIS PLAN DOES NOT REPLACE DBYD PLANS</div></div> | <div><div>DATE OF SURVEY: 24/06/2020</div><div>DATE OF PLAN: 03/06/2020</div><div>HEIGHT DATUM: AHD71</div><div>CO-ORD: MGA94</div><div>DBYD JOB #: 19449303/22/34</div><div>DBYD DATE: 30/04/2020</div><div>ORIGINAL SIZE: A3</div><div>SHEET: 55 OF 75</div></div> | |
| <div><div>JOB NUMBER</div><div>202254</div></div> | | | | | | | | | | <div><div>DRAWING NUMBER / ISSUE</div><div>202254-UTILS-001 A</div></div> |



| ISSUE | DATE | AMMENDMENT | BY | <div>DISCLAIMER:</div> <div>SUBSURFACE FEATURES SHOWN IN THIS PLAN WERE LOCATED OR IDENTIFIED THROUGH A RANGE OF TECHNIQUES. AS SUCH THE ACCURACY AND ASSOCIATED INFORMATION IS LIMITED BY THE ASSOCIATED QUALITY LEVEL AS PER ASS488. VERIS CANNOT GUARANTEE THE PLAN IS WITHOUT FLAW AND EXPRESSLY DISCLAIMS ALL LIABILITY FOR ERRORS OR OMISSIONS OF ANY KIND WHATSOEVER FROM ANY LOSS, DAMAGE OR OTHER CONSEQUENCES WHICH MAY ARISE FROM ANY PERSON RELYING ON THIS PLAN. IN PARTICULAR, VERIS RECOMMENDS THAT USERS SATISFY THEMSELVES AS TO THE LOCATION OF SUBTERRANEAN FEATURES WHICH MAY OR MAY NOT BE SHOWN ON THE PLAN.</div> | <div><div>veris</div><div>Head Office (NSW) Suite 1, Level 5, 8 Australia Ave Olympic Park NSW 2127 PO Box 6606, Silverwater, NSW 2128</div><div>T: 1300 765 315 F: 1300 765 316 E: info.nsw@veris.com.au W: www.veris.com.au ABN 53 615 735 727</div></div> | CLIENT | <div>PROJECT TITLE</div> <div>WATERLOO STATION</div> <div>SEWAGE</div> <div>DRAWING TITLE</div> <div>SUB-SURFACE UTILITY PLAN</div> | <div><div><div>0246810</div><div>SCALE IN METERS 1: 250</div></div><div>LOCATED BY: L.B.</div><div>SURVEYED BY: Y.M./A.D.</div><div>DRAFTED BY: J.V.</div><div>CHECKED BY: K.S./B.M./J.A.</div><div>APPROVED BY: D.M.</div></div> | <div><div><div><div>DIAL BEFORE YOU DIG</div><div>www.1100.com.au</div></div><div>THIS PLAN DOES NOT REPLACE DBYD PLANS</div></div><div>JOB NUMBER 202254</div><div>DRAWING NUMBER / ISSUE 202254-UTILS-001A</div></div> | <div><div>THIS PLAN MUST BE READ IN CONJUNCTION WITH SHEET 1 FOR ADDITIONAL NOTES, WARNINGS & LEGEND</div><div><div>DATE OF SURVEY: 24/06/2020</div><div>HEIGHT DATUM: AHD71</div><div>DBYD JOB #: 19449303/22/34</div><div>ORIGINAL SIZE: A3</div></div><div><div>DATE OF PLAN: 03/06/2020</div><div>CO-ORD: MGA94</div><div>DBYD DATE: 30/04/2020</div><div>SHEET: 56 OF 75</div></div></div> |
|-------|----------|-------------------------|------|--|--|--------|---|---|--|---|
| A | 03/06/20 | ORIGINAL UTILITIES PLAN | J.V. | | | | | | | |
| | | | | | | | | | | |
| | | | | | | | | | | |
| | | | | | | | | | | |
| | | | | | | | | | | |



| | | | | | | | | | | | | | | |
|-------|----------|-------------------------|------|--|---|--|--------------------------|---|---|-------------------------------------|---|----------------------------|----------------------------|--------------------------|
| ISSUE | DATE | AMMENDMENT | BY | <p>DISCLAIMER:</p> <p>SUBSURFACE FEATURES SHOWN IN THIS PLAN WERE LOCATED OR IDENTIFIED THROUGH A RANGE OF TECHNIQUES, AS SUCH THE ACCURACY AND ASSOCIATED INFORMATION IS LIMITED BY THE ASSOCIATED QUALITY LEVEL AS PER AS5488. VERIS CANNOT GUARANTEE THE PLAN IS WITHOUT FLAW AND EXPRESSLY DISCLAIMS ALL LIABILITY FOR ERRORS OR OMISSIONS OF ANY KIND WHATSOEVER OR FROM ANY LOSS, DAMAGE OR OTHER CONSEQUENCES WHICH MAY ARISE FROM ANY PERSON RELYING ON THIS PLAN. IN PARTICULAR, VERIS RECOMMENDS THAT USERS SATISFY THEMSELVES AS TO THE LOCATION OF SUBTERRANEAN FEATURES WHICH MAY OR MAY NOT BE SHOWN ON THE PLAN.</p> |  <p>Head Office (NSW) Suite 1, Level 5, 8 Australia Ave Olympic Park NSW 2127 PO Box 6606, Silverwater, NSW 2128</p> <p>T: 1300 765 315 F: 1300 765 316 E: info.nsw@veris.com.au W: www.veris.com.au ABN 53 615 735 727</p> | <p>CLIENT</p> <p>JOHN HOLLAND</p> | PROJECT TITLE |  <p>SCALE IN METERS 1: 250</p> |  <p>THIS PLAN DOES NOT REPLACE DBYD PLANS</p> | <p>JOB NUMBER 202254</p> | <p>DRAWING NUMBER / ISSUE 202254-UTILS-001A</p> | | | |
| A | 03/06/20 | ORIGINAL UTILITIES PLAN | J.V. | | | | WATERLOO STATION | | | | | LOCATED BY: L.B. | DATE OF SURVEY: 24/06/2020 | DATE OF PLAN: 03/06/2020 |
| | | | | | | | SEWAGE | | | | | SURVEYED BY: Y.M./A.D. | HEIGHT DATUM: AHD71 | CO-ORD: MGA94 |
| | | | | | | | DRAWING TITLE | | | | | DRAFTED BY: J.V. | DBYD JOB #: 19449303/22/34 | DBYD DATE: 30/04/2020 |
| | | | | | | | SUB-SURFACE UTILITY PLAN | | | | | CHECKED BY: K.S./B.M./J.A. | ORIGINAL SIZE: A3 | SHEET: 57 OF 75 |
| | | | | | | | | | | | | APPROVED BY: D.M. | | |
| | | | | | | | | | | | | | | |



IMPORTANT NOTES:

1. INFORMATION SHOWN ON THIS PLAN WAS COLLATED FROM ON SITE FEATURES, DIAL BEFORE YOU DIG PLANS & AS-BUILTS PLANS (WHERE APPLICABLE).

2. THIS PLAN IS NOT COMPLETE OF ALL SERVICES, IT IS THE RESPONSIBILITY OF INDIVIDUALS TO SATISFY THEMSELVES AS TO THE WHEREABOUTS OF ANY EXISTING UTILITIES. THIS PLAN DOES NOT REPLACE DBYD PLANS

3. PRIOR TO ANY CONSTRUCTION WORKS, GUIDELINES OF SIGNAL / COMMS CABLE RUNNING IN GROUND LEVEL TROUGHING FOR POTHOLING MUST BE FOLLOWED.
SIGNAL / COMMS CABLE RUNNING IN GROUND LEVEL TROUGHING DEPTHS ARE INDICATIVE ONLY AND SHOULD BE USED FOR DESIGN PURPOSES ONLY.
OPTIC FIBRES FROM OTHER ASSETS OWNERS MAY SHARE WITH SIGNAL / COMMS CABLE RUNNING IN GROUND LEVEL TROUGHING PIPES, CONDUITS AND TRENCHES/BANKS.

4. STORMWATER HAS ONLY BEEN INVESTIGATED AT PITS WHERE ACCESSIBLE, TO VERIFY DRAINAGE NETWORK CCTV INVESTIGATION MAY BE REQUIRED TO CONFIRM ALIGNMENTS AND CONNECTIVITY.

5. TO CONFIRM DEPTH & POSITION OF ALL LOCATED UTILITIES, POTHOLING IS HIGHLY RECOMMENDED.

6. THIS PLAN HAS BEEN GENERATED FOR DESIGN PURPOSES ONLY. IT NEEDS TO BE PRINTED IN COLOR AND AT THE SPECIFIC PAGE SIZE . FAILURE TO DO THIS WILL VOID ALL INFORMATION INDICATED

| ISSUE | DATE | AMMENDMENT | BY |
|-------|----------|-------------------------|------|
| A | 03/06/20 | ORIGINAL UTILITIES PLAN | J.V. |
| | | | |
| | | | |
| | | | |
| | | | |
| | | | |

DISCLAIMER:

SUBSURFACE FEATURES SHOWN IN THIS PLAN WERE LOCATED OR IDENTIFIED THROUGH A RANGE OF TECHNIQUES, AS SUCH THE ACCURACY AND ASSOCIATED INFORMATION IS LIMITED BY THE ASSOCIATED QUALITY LEVEL AS PER AS5488. VERIS CANNOT GUARANTEE THE PLAN IS WITHOUT FLAW AND EXPRESSLY DISCLAIMS ALL LIABILITY FOR ERRORS OR OMISSIONS OF ANY KIND WHATSOEVER OR FROM ANY LOSS, DAMAGE OR OTHER CONSEQUENCES WHICH MAY ARISE FROM ANY PERSON RELYING ON THIS PLAN. IN PARTICULAR, VERIS RECOMMENDS THAT USERS SATISFY THEMSELVES AS TO THE LOCATION OF SUBTERRANEAN FEATURES WHICH MAY OR MAY NOT BE SHOWN ON THE PLAN.



Head Office (NSW)
Suite 1, Level 5, 8 Australia Ave
Olympic Park NSW 2127
PO Box 6606, Silverwater, NSW 2128

T: 1300 765 315
F: 1300 765 316
E: info.nsw@veris.com.au
W: www.veris.com.au
ABN 53 615 735 727

CLIENT

JOHN HOLLAND

PROJECT TITLE

WATERLOO STATION
SEWAGE

DRAWING TITLE

SUB-SURFACE UTILITY PLAN



LOCATED BY: L.B.
SURVEYED BY: Y.M./A.D.
DRAFTED BY: J.V.
CHECKED BY: K.S./B.M./J.A.
APPROVED BY: D.M.



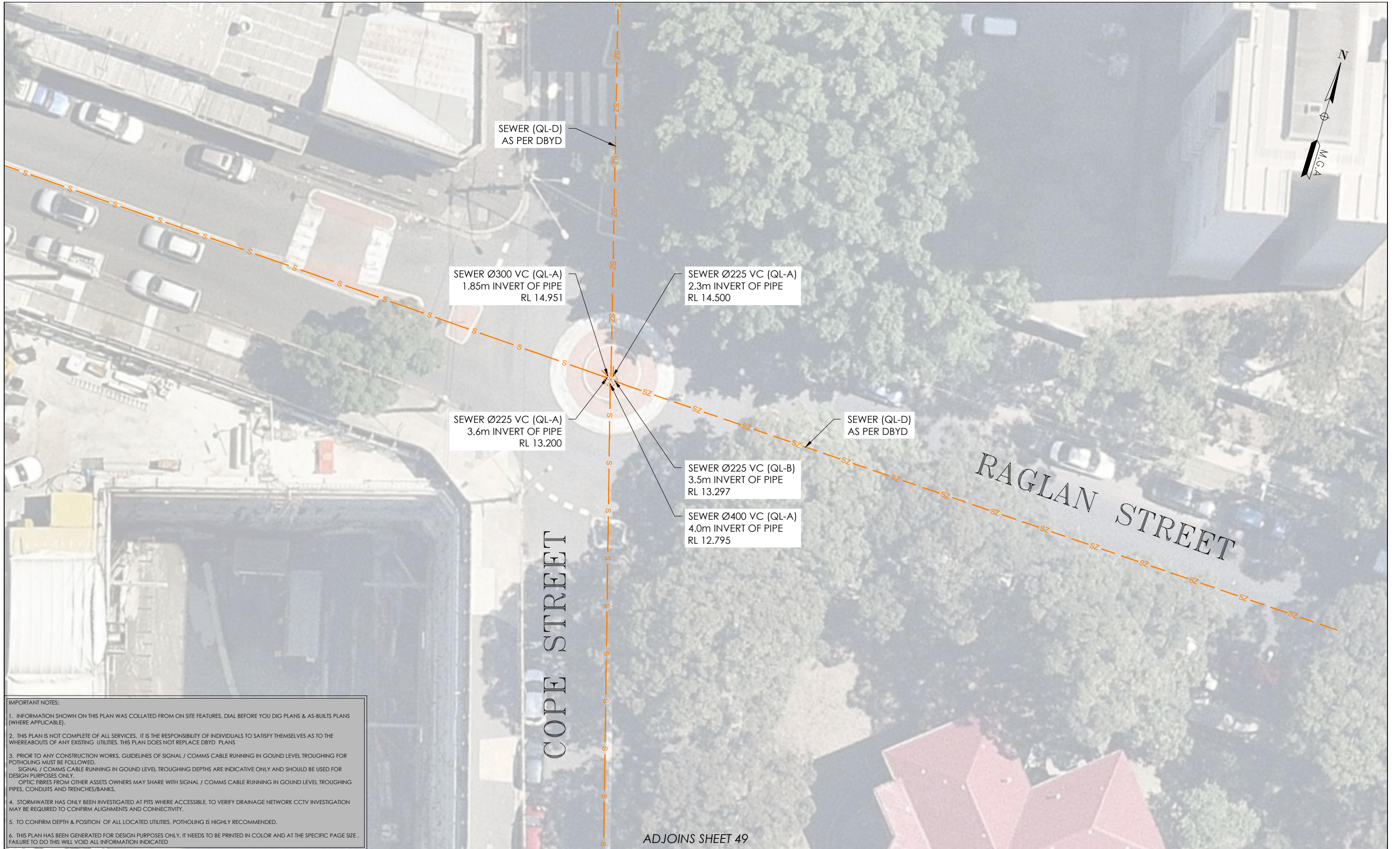
THIS PLAN DOES NOT REPLACE DBYD PLANS

JOB NUMBER
202254

THIS PLAN MUST BE READ IN CONJUNCTION WITH SHEET 1 FOR ADDITIONAL NOTES, WARNINGS & LEGEND

DATE OF SURVEY: 24/06/2020
DATE OF PLAN: 03/06/2020
HEIGHT DATUM: AHD71
CO-ORD: MGA94
DBYD JOB #: 19449303/22/34
DBYD DATE: 30/04/2020
ORIGINAL SIZE: A3
SHEET: 58 OF 75

DRAWING NUMBER / ISSUE
202254-UTILS-001A



IMPORTANT NOTES

1. INFORMATION SHOWN ON THIS PLAN WAS COLLATED FROM ON SITE FEATURES, DIAL BEFORE YOU DIG PLANS & AS-BUILTS PLANS (WHERE APPLICABLE).
2. THIS PLAN IS NOT COMPLETE OF ALL SERVICES. IT IS THE RESPONSIBILITY OF INDIVIDUALS TO SATISFY THEMSELVES AS TO THE WHEREABOUTS OF ANY EXISTING UTILITIES. THIS PLAN DOES NOT REPLACE DBYD PLANS
3. PRIOR TO ANY CONSTRUCTION WORKS, GUIDELINES OF SIGNAL / COMMS CABLE RUNNING IN GROUND LEVEL TROUGHING FOR POTHOLING MUST BE FOLLOWED.
SIGNAL / COMMS CABLE RUNNING IN GROUND LEVEL TROUGHING DEPTHS ARE INDICATIVE ONLY AND SHOULD BE USED FOR DESIGN PURPOSES ONLY.
OPTIC FIBRES FROM OTHER ASSETS OWNERS MAY SHARE WITH SIGNAL / COMMS CABLE RUNNING IN GROUND LEVEL TROUGHING PIPES, CONDUITS AND TRENCHES/BANKS.
4. STORMWATER HAS ONLY BEEN INVESTIGATED AT PITS WHERE ACCESSIBLE. TO VERIFY DRAINAGE NETWORK CCTV INVESTIGATION MAY BE REQUIRED TO CONFIRM ALIGNMENTS AND CONNECTIVITY.
5. TO CONFIRM DEPTH & POSITION OF ALL LOCATED UTILITIES, POTHOLING IS HIGHLY RECOMMENDED.
6. THIS PLAN HAS BEEN GENERATED FOR DESIGN PURPOSES ONLY. IT NEEDS TO BE PRINTED IN COLOR AND AT THE SPECIFIC PAGE SIZE. FAILURE TO DO THIS WILL VOID ALL INFORMATION INDICATED

| | | | | | | | | | | | |
|-------|----------|-------------------------|------|---|---|--|----------------------------|--|---|---|--------------------------|
| ISSUE | DATE | AMMENDMENT | BY | <div>DISCLAIMER:</div> <div>SUBSURFACE FEATURES SHOWN IN THIS PLAN WERE LOCATED OR IDENTIFIED THROUGH A RANGE OF TECHNIQUES, AS SUCH THE ACCURACY AND ASSOCIATED INFORMATION IS LIMITED BY THE ASSOCIATED QUALITY LEVEL AS PER AS5488. VERIS CANNOT GUARANTEE THE PLAN IS WITHOUT FLAW AND EXPRESSLY DISCLAIMS ALL LIABILITY FOR ERRORS OR OMISSIONS OF ANY KIND WHATSOEVER OR FROM ANY LOSS, DAMAGE OR OTHER CONSEQUENCES WHICH MAY ARISE FROM ANY PERSON RELYING ON THIS PLAN. IN PARTICULAR, VERIS RECOMMENDS THAT USERS SATISFY THEMSELVES AS TO THE LOCATION OF SUBTERRANEAN FEATURES WHICH MAY OR MAY NOT BE SHOWN ON THE PLAN.</div> | <div><div>veris</div><div>Head Office (NSW) Suite 1, Level 5, 8 Australia Ave Olympic Park NSW 2127 PO Box 6606, Silverwater, NSW 2128 T: 1300 765 315 F: 1300 765 316 E: info.nsw@veris.com.au W: www.veris.com.au ABN 53 615 735 727</div></div> | <div>CLIENT</div> <div><div>JOHN HOLLAND</div></div> | PROJECT TITLE | <div><div>0246810</div><div>SCALE IN METERS 1: 250</div></div> | <div><div>DIAL BEFORE YOU DIG</div><div>THIS PLAN DOES NOT REPLACE DBYD PLANS</div></div> | <div>THIS PLAN MUST BE READ IN CONJUNCTION WITH SHEET 1 FOR ADDITIONAL NOTES, WARNINGS & LEGEND</div> | |
| A | 03/06/20 | ORIGINAL UTILITIES PLAN | J.V. | | | | DATE OF SURVEY: 24/06/2020 | | | | DATE OF PLAN: 03/06/2020 |
| | | | | | | | HEIGHT DATUM: AHD71 | | | | CO-ORD: MGA94 |
| | | | | | | | | | | DBYD JOB #: 19449303/22/34 | DBYD DATE: 30/04/2020 |
| | | | | | | | | | | ORIGINAL SIZE: A3 | SHEET: 59 OF 75 |
| | | | | | | | | | | JOB NUMBER | DRAWING NUMBER / ISSUE |
| | | | | | | | | | | 202254 | 202254-UTILS-001 A |
| | | | | | | | DRAWING TITLE | | | | |
| | | | | | | | SUB-SURFACE UTILITY PLAN | | | | |

IMPORTANT NOTES:

1. INFORMATION SHOWN ON THIS PLAN WAS COLLATED FROM ON SITE FEATURES, DIAL BEFORE YOU DIG PLANS & AS-BUILTS PLANS (WHERE APPLICABLE).

2. THIS PLAN IS NOT COMPLETE OF ALL SERVICES. IT IS THE RESPONSIBILITY OF INDIVIDUALS TO SATISFY THEMSELVES AS TO THE WHEREABOUTS OF ANY EXISTING UTILITIES. THIS PLAN DOES NOT REPLACE DBYD PLANS

3. PRIOR TO ANY CONSTRUCTION WORKS, GUIDELINES OF SIGNAL / COMMS CABLE RUNNING IN GOUND LEVEL TROUGHING FOR POTHOLING MUST BE FOLLOWED. SIGNAL / COMMS CABLE RUNNING IN GOUND LEVEL TROUGHING DEPTHS ARE INDICATIVE ONLY AND SHOULD BE USED FOR DESIGN PURPOSES ONLY. OPTIC FIBRES FROM OTHER ASSETS OWNERS MAY SHARE WITH SIGNAL / COMMS CABLE RUNNING IN GOUND LEVEL TROUGHING PIPES, CONDUITS AND TRENCHES/BANKS.

4. STORMWATER HAS ONLY BEEN INVESTIGATED AT PITS WHERE ACCESSIBLE. TO VERIFY DRAINAGE NETWORK CCTV INVESTIGATION MAY BE REQUIRED TO CONFIRM ALIGNMENTS AND CONNECTIVITY.

5. TO CONFIRM DEPTH & POSITION OF ALL LOCATED UTILITIES, POTHOLING IS HIGHLY RECOMMENDED.

6. THIS PLAN HAS BEEN GENERATED FOR DESIGN PURPOSES ONLY. IT NEEDS TO BE PRINTED IN COLOR AND AT THE SPECIFIC PAGE SIZE . FAILURE TO DO THIS WILL VOID ALL INFORMATION INDICATED

ADJOINS SHEET 60



ADJOINS SHEET 62

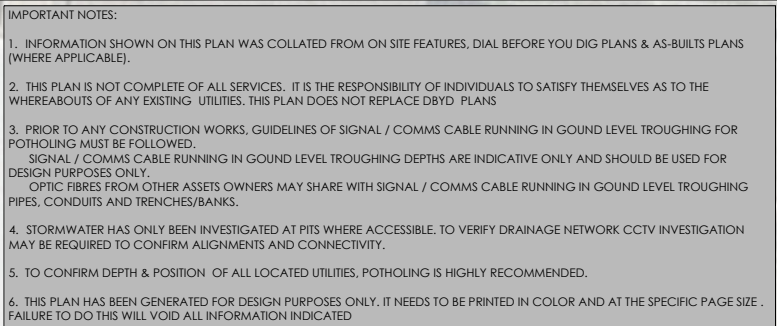
| ISSUE | DATE | AMMENDMENT | BY | <p>DISCLAIMER:</p> <p>SUBSURFACE FEATURES SHOWN IN THIS PLAN WERE LOCATED OR IDENTIFIED THROUGH A RANGE OF TECHNIQUES, AS SUCH THE ACCURACY AND ASSOCIATED INFORMATION IS LIMITED BY THE ASSOCIATED QUALITY LEVEL AS PER ASS488. VERIS CANNOT GUARANTEE THE PLAN IS WITHOUT FLAW AND EXPRESSLY DISCLAIMS ALL LIABILITY FOR ERRORS OR OMISSIONS OF ANY KIND WHATSOEVER OR FROM ANY LOSS, DAMAGE OR OTHER CONSEQUENCES WHICH MAY ARISE FROM ANY PERSON RELYING ON THIS PLAN. IN PARTICULAR, VERIS RECOMMENDS THAT USERS SATISFY THEMSELVES AS TO THE LOCATION OF SUBTERRANEAN FEATURES WHICH MAY OR MAY NOT BE SHOWN ON THE PLAN.</p> |  <p>Head Office (NSW) Suite 1, Level 5, 8 Australia Ave Olympic Park NSW 2127 PO Box 6606, Silverwater, NSW 2128</p> <p>T: 1300 765 315 F: 1300 765 316 E: info.nsw@veris.com.au W: www.veris.com.au ABN 53 615 735 727</p> | <p>CLIENT</p>  | <p>PROJECT TITLE</p> <p>WATERLOO STATION</p> <p>GAS</p> <p>DRAWING TITLE</p> <p>SUB-SURFACE UTILITY PLAN</p> |   <p>THIS PLAN DOES NOT REPLACE DBYD PLANS</p> <p>JOB NUMBER 202254</p> | <table><tr><td colspan="2">THIS PLAN MUST BE READ IN CONJUNCTION WITH SHEET 1 FOR ADDITIONAL NOTES, WARNINGS & LEGEND</td></tr><tr><td>DATE OF SURVEY: 24/06/2020</td><td>DATE OF PLAN: 03/06/2020</td></tr><tr><td>HEIGHT DATUM: AHD71</td><td>CO-ORD: MGA94</td></tr><tr><td>DBYD JOB #: 19449303/22/34</td><td>DBYD DATE: 30/04/2020</td></tr><tr><td>ORIGINAL SIZE: A3</td><td>SHEET: 61 OF 75</td></tr><tr><td colspan="2">DRAWING NUMBER / ISSUE 202254-UTILS-001 A</td></tr></table> | THIS PLAN MUST BE READ IN CONJUNCTION WITH SHEET 1 FOR ADDITIONAL NOTES, WARNINGS & LEGEND | | DATE OF SURVEY: 24/06/2020 | DATE OF PLAN: 03/06/2020 | HEIGHT DATUM: AHD71 | CO-ORD: MGA94 | DBYD JOB #: 19449303/22/34 | DBYD DATE: 30/04/2020 | ORIGINAL SIZE: A3 | SHEET: 61 OF 75 | DRAWING NUMBER / ISSUE 202254-UTILS-001 A | |
|--|--------------------------|-------------------------|------|--|---|---|--|---|---|--|--|----------------------------|--------------------------|---------------------|---------------|----------------------------|-----------------------|-------------------|-----------------|--|--|
| THIS PLAN MUST BE READ IN CONJUNCTION WITH SHEET 1 FOR ADDITIONAL NOTES, WARNINGS & LEGEND | | | | | | | | | | | | | | | | | | | | | |
| DATE OF SURVEY: 24/06/2020 | DATE OF PLAN: 03/06/2020 | | | | | | | | | | | | | | | | | | | | |
| HEIGHT DATUM: AHD71 | CO-ORD: MGA94 | | | | | | | | | | | | | | | | | | | | |
| DBYD JOB #: 19449303/22/34 | DBYD DATE: 30/04/2020 | | | | | | | | | | | | | | | | | | | | |
| ORIGINAL SIZE: A3 | SHEET: 61 OF 75 | | | | | | | | | | | | | | | | | | | | |
| DRAWING NUMBER / ISSUE 202254-UTILS-001 A | | | | | | | | | | | | | | | | | | | | | |
| A | 03/06/20 | ORIGINAL UTILITIES PLAN | J.V. | | | | | | | | | | | | | | | | | | |
| | | | | | | | | | | | | | | | | | | | | | |
| | | | | | | | | | | | | | | | | | | | | | |
| | | | | | | | | | | | | | | | | | | | | | |
| | | | | | | | | | | | | | | | | | | | | | |
| | | | | | | | | | | | | | | | | | | | | | |
| | | | | | | | | | | | | | | | | | | | | | |
| | | | | | | | | | | | | | | | | | | | | | |
| | | | | | | | | | | | | | | | | | | | | | |
| | | | | | | | | | | | | | | | | | | | | | |
| | | | | | | | | | | | | | | | | | | | | | |
| | | | | | | | | | | | | | | | | | | | | | |

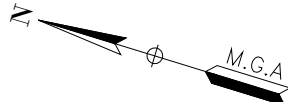
ADJOINS SHEET 61

ADJUDICATING



| | | | | | | | | | | | | | | | | | | |
|----------------------------|--------------------------|-------------------------|------|---|--|--|--|--|---|---|----------------------------|--------------------------|---------------------|---------------|----------------------------|-----------------------|--------------------|-----------------|
| ISSUE | DATE | AMMENDMENT | BY | <div>DISCLAIMER:</div> <div>SUBSURFACE FEATURES SHOWN IN THIS PLAN WERE LOCATED OR IDENTIFIED THROUGH A RANGE OF TECHNIQUES, AS SUCH THE ACCURACY AND ASSOCIATED INFORMATION IS LIMITED BY THE ASSOCIATED QUALITY LEVEL AS PER AS5488. VERIS CANNOT GUARANTEE THE PLAN IS WITHOUT FLAW AND EXPRESSLY DISCLAIMS ALL LIABILITY FOR ERRORS OR OMISSIONS OF ANY KIND WHATSOEVER OR FROM ANY LOSS, DAMAGE OR OTHER CONSEQUENCES WHICH MAY ARISE FROM ANY PERSON RELYING ON THIS PLAN. IN PARTICULAR, VERIS RECOMMENDS THAT USERS SATISFY THEMSELVES AS TO THE LOCATION OF SUBTERRANEAN FEATURES WHICH MAY OR MAY NOT BE SHOWN ON THE PLAN.</div> | <div><div>veris</div><div>Head Office (NSW) Suite 1, Level 5, 8 Australia Ave Olympic Park NSW 2127 PO Box 6606, Silverwater, NSW 2128</div><div>T: 1300 765 315 F: 1300 765 316 E: info.nsw@veris.com.au W: www.veris.com.au ABN 53 615 735 727</div></div> | <div>CLIENT</div> <div><div>JOHN HOLLAND</div></div> | <div>PROJECT TITLE</div> <div>WATERLOO STATION</div> <div>GAS</div> <div>DRAWING TITLE</div> <div>SUB-SURFACE UTILITY PLAN</div> | <div><div><div>0246810</div><div>SCALE IN METERS 1: 250</div></div><div><div>LOCATED BY: L.B.</div><div>SURVEYED BY: Y.M./A.D.</div><div>DRAFTED BY: J.V.</div><div>CHECKED BY: K.S./B.M./J.A.</div><div>APPROVED BY: D.M.</div></div></div> | <div><div><div><div><div><div></div><div>DIAL BEFORE YOU DIG</div><div>www.1100.com.au</div></div></div><div>THIS PLAN DOES NOT REPLACE DBYD PLANS</div></div><div><div>JOB NUMBER</div><div>202254</div></div><div><div>DRAWING NUMBER / ISSUE</div><div>202254-UTILS-001A</div></div></div></div> | <div>THIS PLAN MUST BE READ IN CONJUNCTION WITH SHEET 1 FOR ADDITIONAL NOTES, WARNINGS & LEGEND</div> <table><tr><td>DATE OF SURVEY: 24/06/2020</td><td>DATE OF PLAN: 03/06/2020</td></tr><tr><td>HEIGHT DATUM: AHD71</td><td>CO-ORD: MGA94</td></tr><tr><td>DBYD JOB# : 19449303/22/34</td><td>DBYD DATE: 30/04/2020</td></tr><tr><td>ORIGINAL SIZE : A3</td><td>SHEET: 62 OF 75</td></tr></table> | DATE OF SURVEY: 24/06/2020 | DATE OF PLAN: 03/06/2020 | HEIGHT DATUM: AHD71 | CO-ORD: MGA94 | DBYD JOB# : 19449303/22/34 | DBYD DATE: 30/04/2020 | ORIGINAL SIZE : A3 | SHEET: 62 OF 75 |
| DATE OF SURVEY: 24/06/2020 | DATE OF PLAN: 03/06/2020 | | | | | | | | | | | | | | | | | |
| HEIGHT DATUM: AHD71 | CO-ORD: MGA94 | | | | | | | | | | | | | | | | | |
| DBYD JOB# : 19449303/22/34 | DBYD DATE: 30/04/2020 | | | | | | | | | | | | | | | | | |
| ORIGINAL SIZE : A3 | SHEET: 62 OF 75 | | | | | | | | | | | | | | | | | |
| A | 03/06/20 | ORIGINAL UTILITIES PLAN | J.V. | | | | | | | | | | | | | | | |
| | | | | | | | | | | | | | | | | | | |
| | | | | | | | | | | | | | | | | | | |
| | | | | | | | | | | | | | | | | | | |
| | | | | | | | | | | | | | | | | | | |

[illegible]



COPE STREET

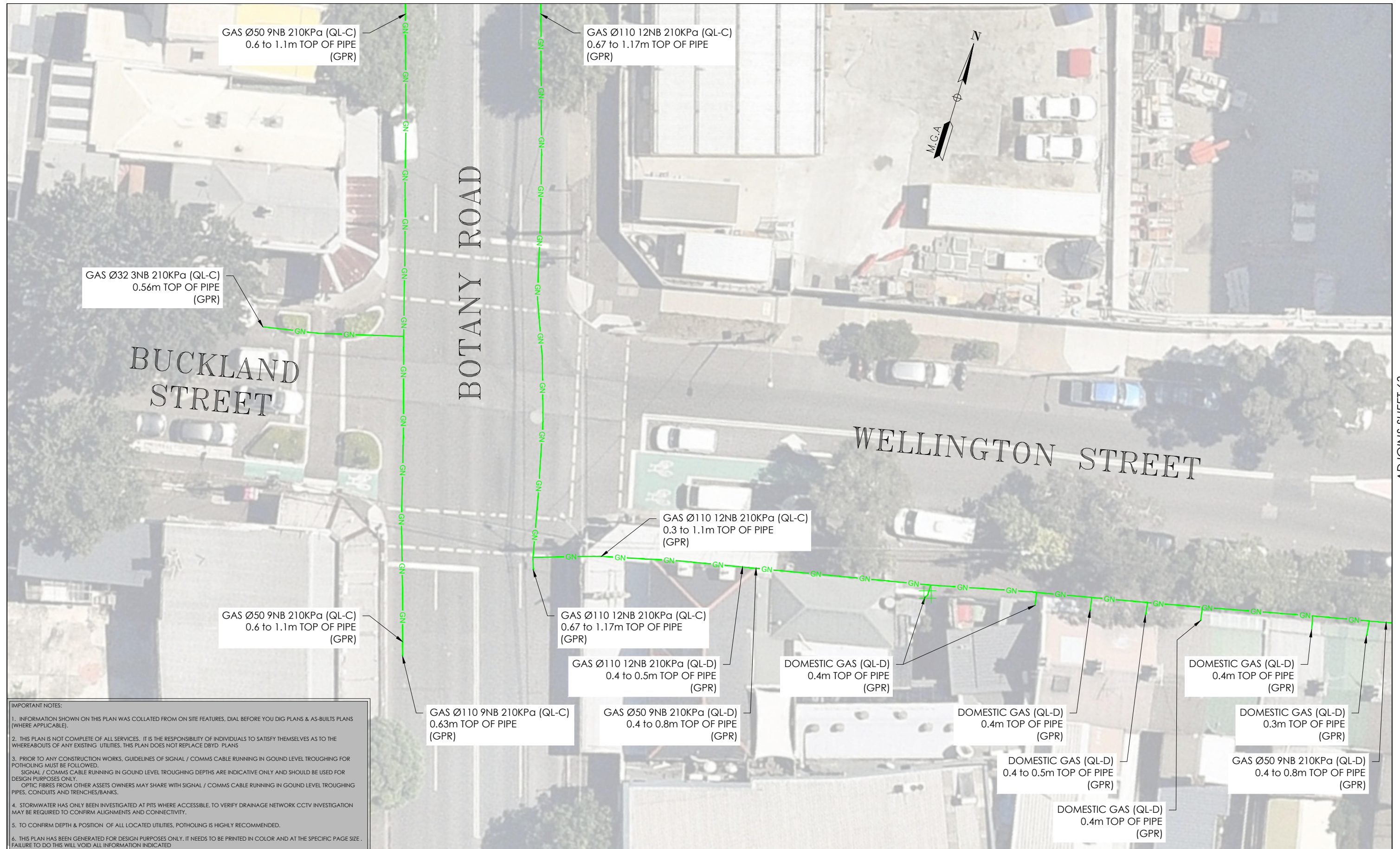
GAS Ø32 6NB (QL-D)
0.3 to 0.4m TOP OF PIPE
(GPR)

DOMESTIC GAS Ø32 (QL-D)
0.4m TOP OF PIPE
(GPR)

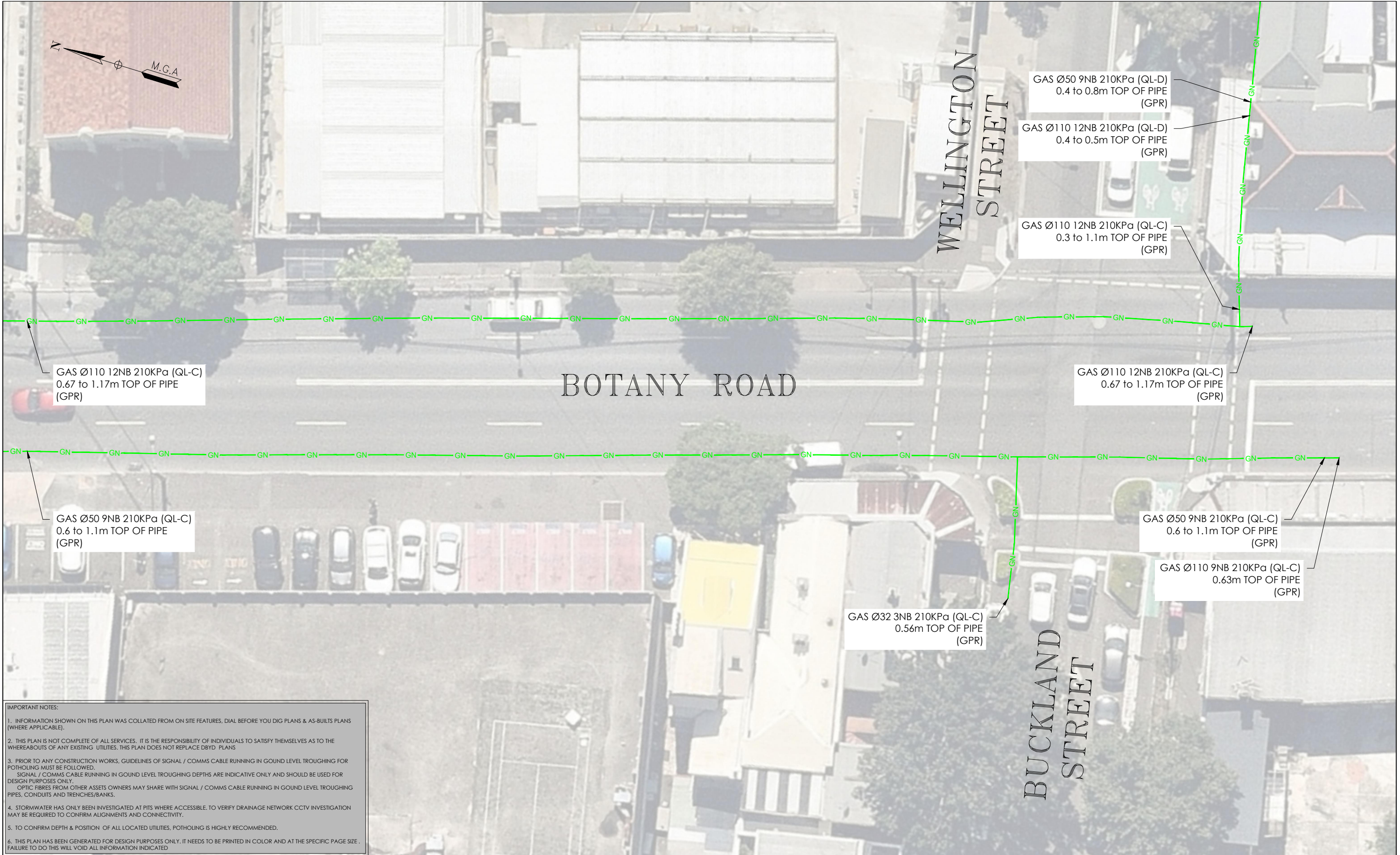
IMPORTANT NOTES

1. INFORMATION SHOWN ON THIS PLAN WAS COLLATED FROM ON SITE FEATURES, DIAL BEFORE YOU DIG PLANS & AS-BUILTS PLANS (WHERE APPLICABLE).
2. THIS PLAN IS NOT COMPLETE OF ALL SERVICES. IT IS THE RESPONSIBILITY OF INDIVIDUALS TO SATISFY THEMSELVES AS TO THE WHEREABOUTS OF ANY EXISTING UTILITIES. THIS PLAN DOES NOT REPLACE DBVD PLANS
3. PRIOR TO ANY CONSTRUCTION WORKS, GUIDELINES OF SIGNAL / COMMS CABLE RUNNING IN GROUND LEVEL TROUGHING FOR POTHOLES MUST BE FOLLOWED.
SIGNAL / COMMS CABLE RUNNING IN GROUND LEVEL TROUGHING DEPTHS ARE INDICATIVE ONLY AND SHOULD BE USED FOR DESIGN PURPOSES ONLY.
OPTIC FIBRES FROM OTHER ASSETS OWNERS MAY SHARE WITH SIGNAL / COMMS CABLE RUNNING IN GROUND LEVEL TROUGHING PIPES, CONDUITS AND TRENCHES/BANKS.
4. STORMWATER HAS ONLY BEEN INVESTIGATED AT PITS WHERE ACCESSIBLE. TO VERIFY DRAINAGE NETWORK CCTV INVESTIGATION MAY BE REQUIRED TO CONFIRM ALIGNMENTS AND CONNECTIVITY.
5. TO CONFIRM DEPTH & POSITION OF ALL LOCATED UTILITIES, POTHOLES IS HIGHLY RECOMMENDED.
6. THIS PLAN HAS BEEN GENERATED FOR DESIGN PURPOSES ONLY. IT NEEDS TO BE PRINTED IN COLOR AND AT THE SPECIFIC PAGE SIZE. FAILURE TO DO THIS WILL VOID ALL INFORMATION INDICATED

| | | | | | | | | | | |
|-------|----------|-------------------------|------|---|--|--|--|--|--|---|
| ISSUE | DATE | AMMENDMENT | BY | <div>DISCLAIMER:</div> <div>SUBSURFACE FEATURES SHOWN IN THIS PLAN WERE LOCATED OR IDENTIFIED THROUGH A RANGE OF TECHNIQUES. AS SUCH THE ACCURACY AND ASSOCIATED INFORMATION IS LIMITED BY THE ASSOCIATED QUALITY LEVEL AS PER AS5488. VERIS CANNOT GUARANTEE THE PLAN IS WITHOUT FLAW AND EXPRESSLY DISCLAIMS ALL LIABILITY FOR ERRORS OR OMISSIONS OF ANY KIND WHATSOEVER OR FROM ANY LOSS, DAMAGE OR OTHER CONSEQUENCES WHICH MAY ARISE FROM ANY PERSON RELYING ON THIS PLAN. IN PARTICULAR, VERIS RECOMMENDS THAT USERS SATISFY THEMSELVES AS TO THE LOCATION OF SUBTERRANEAN FEATURES WHICH MAY OR MAY NOT BE SHOWN ON THE PLAN.</div> | <div><div>veris</div><div>Head Office (NSW) Suite 1, Level 5, 8 Australia Ave Olympic Park NSW 2127 PO Box 6606, Silverwater, NSW 2128</div><div>T: 1300 765 315 F: 1300 765 316 E: info.nsw@veris.com.au W: www.veris.com.au ABN 53 615 735 727</div></div> | <div>CLIENT</div> <div><div>JOHN HOLLAND</div></div> | <div>PROJECT TITLE</div> <div>WATERLOO STATION</div> <div>GAS</div> <div>DRAWING TITLE</div> <div>SUB-SURFACE UTILITY PLAN</div> | <div><div><div>0246810</div><div>SCALE IN METERS 1: 250</div></div><div><div>LOCATED BY: L.B.</div><div>SURVEYED BY: Y.M./A.D.</div><div>DRAFTED BY: J.V.</div><div>CHECKED BY: K.S./B.M./J.A.</div><div>APPROVED BY: D.M.</div></div></div> | <div><div><div><div><div><div></div><div>DIAL BEFORE YOU DIG</div><div>www.1100.com.au</div></div></div><div>THIS PLAN DOES NOT REPLACE DBYD PLANS</div></div></div><div><div>JOB NUMBER</div><div>202254</div></div><div><div>DRAWING NUMBER / ISSUE</div><div>202254-UTILS-001 A</div></div></div> | <div><div>THIS PLAN MUST BE READ IN CONJUNCTION WITH SHEET 1 FOR ADDITIONAL NOTES, WARNINGS & LEGEND</div><div><div>DATE OF SURVEY: 24/06/2020</div><div>DATE OF PLAN: 03/06/2020</div></div><div><div>HEIGHT DATUM: AHD71</div><div>CO-ORD: MGA94</div></div><div><div>DBYD JOB #: 19449303/22/34</div><div>DBYD DATE: 30/04/2020</div></div><div><div>ORIGINAL SIZE: A3</div><div>SHEET: 64 OF 75</div></div></div> |
| A | 03/06/20 | ORIGINAL UTILITIES PLAN | J.V. | | | | | | | |
| | | | | | | | | | | |
| | | | | | | | | | | |
| | | | | | | | | | | |
| | | | | | | | | | | |
| | | | | | | | | | | |
| | | | | | | | | | | |



| ISSUE | DATE | AMMENDMENT | BY | <div>DISCLAIMER:</div> <div>SUBSURFACE FEATURES SHOWN IN THIS PLAN WERE LOCATED OR IDENTIFIED THROUGH A RANGE OF TECHNIQUES, AS SUCH THE ACCURACY AND ASSOCIATED INFORMATION IS LIMITED BY THE ASSOCIATED QUALITY LEVEL AS PER ASS488. VERIS CANNOT GUARANTEE THE PLAN IS WITHOUT FLAW AND EXPRESSLY DISCLAIMS ALL LIABILITY FOR ERRORS OR OMISSIONS OF ANY KIND WHATSOEVER OR FROM ANY LOSS, DAMAGE OR OTHER CONSEQUENCES WHICH MAY ARISE FROM ANY PERSON RELYING ON THIS PLAN. IN PARTICULAR, VERIS RECOMMENDS THAT USERS SATISFY THEMSELVES AS TO THE LOCATION OF SUBTERRANEAN FEATURES WHICH MAY OR MAY NOT BE SHOWN ON THE PLAN.</div> | <div><div></div></div> <div>Head Office (NSW) Suite 1, Level 5, 8 Australia Ave Olympic Park NSW 2127 PO Box 6606, Silverwater, NSW 2128</div> <div>T: 1300 765 315 F: 1300 765 316 E: info.nsw@veris.com.au W: www.veris.com.au ASN 53 615 735 727</div> | CLIENT | PROJECT TITLE | | <div><div>0246810</div><div>SCALE IN METERS 1: 250</div></div> | <div><div><div>DIAL BEFORE YOU DIG</div><div>www.100.com.au</div></div></div> <div>THIS PLAN DOES NOT REPLACE DBYD PLANS</div> | <div>THIS PLAN MUST BE READ IN CONJUNCTION WITH SHEET 1 FOR ADDITIONAL NOTES, WARNINGS & LEGEND</div> | |
|-------|----------|-------------------------|------|---|---|--------|--------------------------|--|--|--|---|---|
| A | 03/06/20 | ORIGINAL UTILITIES PLAN | J.V. | | | | WATERLOO STATION | | | | | <div>DATE OF SURVEY: 24/06/2020</div> <div>DATE OF PLAN: 03/06/2020</div> |
| | | | | | | | GAS | | | | | <div>CO-ORD: MGA94</div> <div>DBYD JOB #: 19449303/22/34</div> <div>DBYD DATE: 30/04/2020</div> |
| | | | | | | | DRAWING TITLE | | | | | <div>ORIGINAL SIZE: A3</div> <div>SHEET: 65 OF 75</div> |
| | | | | | | | SUB-SURFACE UTILITY PLAN | | | | | |
| | | | | | | | | | | | | <div>JOB NUMBER</div> <div>202254</div> |
| | | | | | | | | | | | | <div>DRAWING NUMBER / ISSUE</div> <div>202254-UTILS-001A</div> |

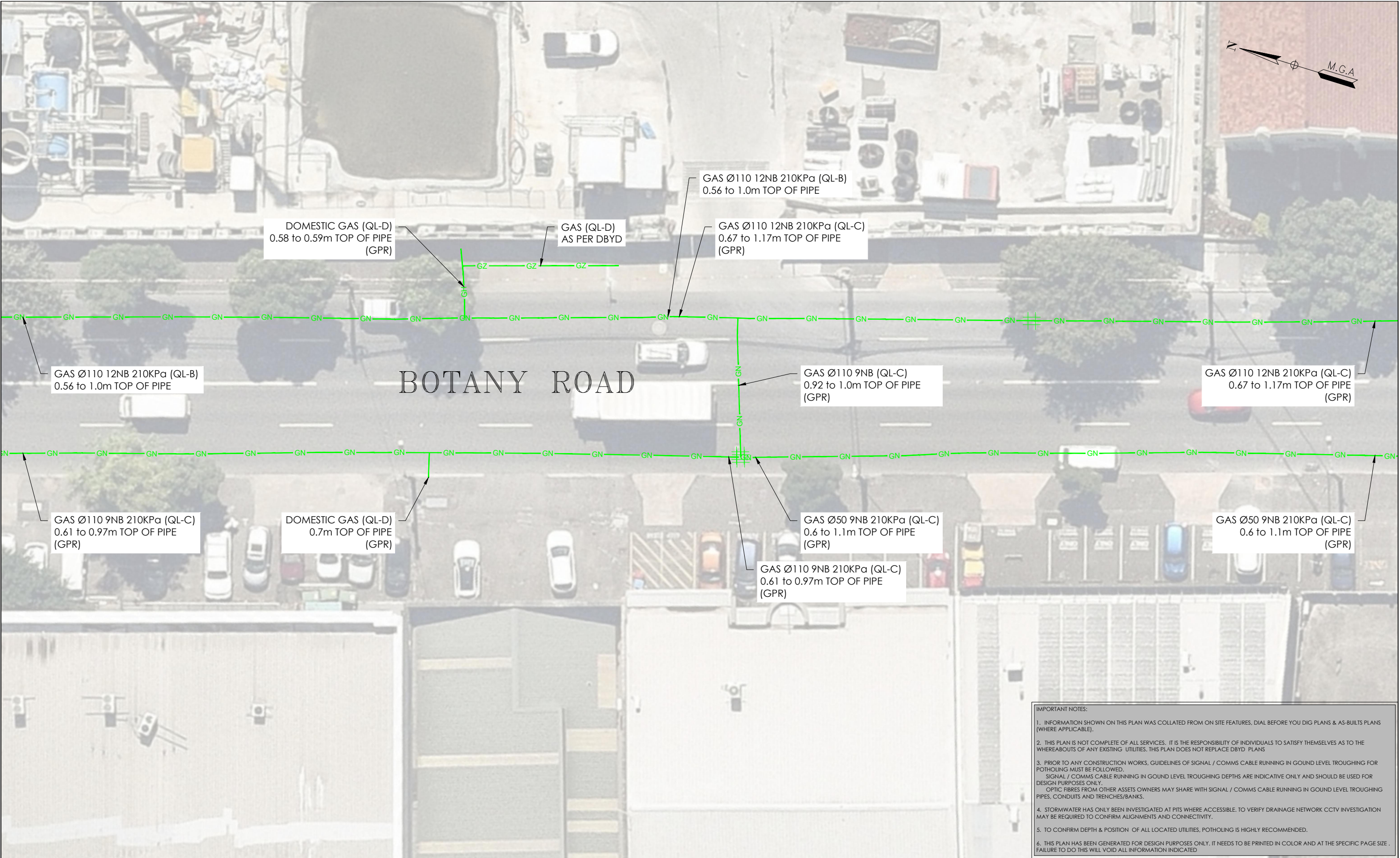


IMPORTANT NOTES:

1. INFORMATION SHOWN ON THIS PLAN WAS COLLATED FROM ON SITE FEATURES, DIAL BEFORE YOU DIG PLANS & AS-BUILTS PLANS (WHERE APPLICABLE).
2. THIS PLAN IS NOT COMPLETE OF ALL SERVICES. IT IS THE RESPONSIBILITY OF INDIVIDUALS TO SATISFY THEMSELVES AS TO THE WHEREABOUTS OF ANY EXISTING UTILITIES. THIS PLAN DOES NOT REPLACE DBYD PLANS
3. PRIOR TO ANY CONSTRUCTION WORKS, GUIDELINES OF SIGNAL / COMMS CABLE RUNNING IN GROUND LEVEL TROUGHING FOR POTHOLING MUST BE FOLLOWED.
SIGNAL / COMMS CABLE RUNNING IN GROUND LEVEL TROUGHING DEPTHS ARE INDICATIVE ONLY AND SHOULD BE USED FOR DESIGN PURPOSES ONLY.
OPTIC FIBRES FROM OTHER ASSETS OWNERS MAY SHARE WITH SIGNAL / COMMS CABLE RUNNING IN GROUND LEVEL TROUGHING PIPES, CONDUITS AND TRENCHES/BANKS.
4. STORMWATER HAS ONLY BEEN INVESTIGATED AT PITS WHERE ACCESSIBLE. TO VERIFY DRAINAGE NETWORK CCTV INVESTIGATION MAY BE REQUIRED TO CONFIRM ALIGNMENTS AND CONNECTIVITY.
5. TO CONFIRM DEPTH & POSITION OF ALL LOCATED UTILITIES, POTHOLING IS HIGHLY RECOMMENDED.
6. THIS PLAN HAS BEEN GENERATED FOR DESIGN PURPOSES ONLY. IT NEEDS TO BE PRINTED IN COLOR AND AT THE SPECIFIC PAGE SIZE . FAILURE TO DO THIS WILL VOID ALL INFORMATION INDICATED

| ISSUE | DATE | AMMENDMENT | BY | <div><div>DISCLAIMER:</div><div>SUBSURFACE FEATURES SHOWN IN THIS PLAN WERE LOCATED OR IDENTIFIED THROUGH A RANGE OF TECHNIQUES, AS SUCH THE ACCURACY AND ASSOCIATED INFORMATION IS LIMITED BY THE ASSOCIATED QUALITY LEVEL AS PER ASS488. VERIS CANNOT GUARANTEE THE PLAN IS WITHOUT FLAW AND EXPRESSLY DISCLAIMS ALL LIABILITY FOR ERRORS OR OMISSIONS OF ANY KIND WHATSOEVER OR FROM ANY LOSS, DAMAGE OR OTHER CONSEQUENCES WHICH MAY ARISE FROM ANY PERSON RELYING ON THIS PLAN. IN PARTICULAR, VERIS RECOMMENDS THAT USERS SATISFY THEMSELVES AS TO THE LOCATION OF SUBTERRANEAN FEATURES WHICH MAY OR MAY NOT BE SHOWN ON THE PLAN.</div></div> | <div><div>Head Office (NSW) Suite 1, Level 5, 8 Australia Ave Olympic Park NSW 2127 PO Box 6606, Silverwater, NSW 2128</div><div>T: 1300 765 315 F: 1300 765 316 E: info.nsw@veris.com.au W: www.veris.com.au ABN 53 615 735 727</div></div> | <div>CLIENT</div> <div><div>JOHN HOLLAND</div></div> | PROJECT TITLE | <div><div><div>0246810</div><div>SCALE IN METERS 1: 250</div></div></div> | <div><div><div>DIAL BEFORE YOU DIG</div><div>www.1100.com.au</div></div></div> <div>THIS PLAN DOES NOT REPLACE DBYD PLANS</div> | <div>JOB NUMBER 202254</div> <div>DRAWING NUMBER / ISSUE 202254-UTILS-001A</div> | | | |
|-------|----------|-------------------------|------|---|--|--|------------------|---|---|--|----------------------------|----------------------------|--------------------------|
| A | 03/06/20 | ORIGINAL UTILITIES PLAN | J.V. | | | | WATERLOO STATION | | | | LOCATED BY: L.B. | DATE OF SURVEY: 24/06/2020 | DATE OF PLAN: 03/06/2020 |
| | | | | | | | GAS | | | | SURVEYED BY: Y.M./A.D. | HEIGHT DATUM: AHD71 | CO-ORD: MGA94 |
| | | | | | | | | | DRAWING TITLE | DRAFTED BY: J.V. | DBYD JOB #: 19449303/22/34 | DBYD DATE: 30/04/2020 | |
| | | | | | | | | | SUB-SURFACE UTILITY PLAN | CHECKED BY: K.S./B.M./J.A. | ORIGINAL SIZE: A3 | SHEET: 66 OF 75 | |
| | | | | | | | | | | APPROVED BY: D.M. | | | |
| | | | | | | | | | | | | | |

ADJOINS SHEET 68



ADJOINS SHEET 66

- IMPORTANT NOTES:**
1. INFORMATION SHOWN ON THIS PLAN WAS COLLATED FROM ON SITE FEATURES, DIAL BEFORE YOU DIG PLANS & AS-BUILT PLANS (WHERE APPLICABLE).
 2. THIS PLAN IS NOT COMPLETE OF ALL SERVICES. IT IS THE RESPONSIBILITY OF INDIVIDUALS TO SATISFY THEMSELVES AS TO THE WHEREABOUTS OF ANY EXISTING UTILITIES. THIS PLAN DOES NOT REPLACE DBYD PLANS
 3. PRIOR TO ANY CONSTRUCTION WORKS, GUIDELINES OF SIGNAL / COMMS CABLE RUNNING IN GROUND LEVEL TROUGHING FOR POTHOLING MUST BE FOLLOWED.
SIGNAL / COMMS CABLE RUNNING IN GROUND LEVEL TROUGHING DEPTHS ARE INDICATIVE ONLY AND SHOULD BE USED FOR DESIGN PURPOSES ONLY.
OPTIC FIBRES FROM OTHER ASSETS OWNERS MAY SHARE WITH SIGNAL / COMMS CABLE RUNNING IN GROUND LEVEL TROUGHING PIPES, CONDUITS AND TRENCHES/BANKS.
 4. STORMWATER HAS ONLY BEEN INVESTIGATED AT PITS WHERE ACCESSIBLE. TO VERIFY DRAINAGE NETWORK CCTV INVESTIGATION MAY BE REQUIRED TO CONFIRM ALIGNMENTS AND CONNECTIVITY.
 5. TO CONFIRM DEPTH & POSITION OF ALL LOCATED UTILITIES, POTHOLING IS HIGHLY RECOMMENDED.
 6. THIS PLAN HAS BEEN GENERATED FOR DESIGN PURPOSES ONLY. IT NEEDS TO BE PRINTED IN COLOR AND AT THE SPECIFIC PAGE SIZE . FAILURE TO DO THIS WILL VOID ALL INFORMATION INDICATED

| ISSUE | DATE | AMMENDMENT | BY |
|-------|----------|-------------------------|------|
| A | 03/06/20 | ORIGINAL UTILITIES PLAN | J.V. |
| | | | |
| | | | |
| | | | |
| | | | |
| | | | |

DISCLAIMER:

SUBSURFACE FEATURES SHOWN IN THIS PLAN WERE LOCATED OR IDENTIFIED THROUGH A RANGE OF TECHNIQUES, AS SUCH THE ACCURACY AND ASSOCIATED INFORMATION IS LIMITED BY THE ASSOCIATED QUALITY LEVEL AS PER ASS488. VERIS CANNOT GUARANTEE THE PLAN IS WITHOUT FLAW AND EXPRESSLY DISCLAIMS ALL LIABILITY FOR ERRORS OR OMISSIONS OF ANY KIND WHATSOEVER OR FROM ANY LOSS, DAMAGE OR OTHER CONSEQUENCES WHICH MAY ARISE FROM ANY PERSON RELYING ON THIS PLAN. IN PARTICULAR, VERIS RECOMMENDS THAT USERS SATISFY THEMSELVES AS TO THE LOCATION OF SUBTERRANEAN FEATURES WHICH MAY OR MAY NOT BE SHOWN ON THE PLAN.



Head Office (NSW)
Suite 1, Level 5, 8 Australia Ave
Olympic Park NSW 2127
PO Box 6606, Silverwater, NSW 2128

T: 1300 765 315
F: 1300 765 316
E: info.nsw@veris.com.au
W: www.veris.com.au
ABN 53 615 735 727

CLIENT

**JOHN
HOLLAND**

PROJECT TITLE

**WATERLOO STATION
GAS**

DRAWING TITLE

SUB-SURFACE UTILITY PLAN



| | |
|--------------|----------------|
| LOCATED BY: | L.B. |
| SURVEYED BY: | Y.M./A.D. |
| DRAFTED BY: | J.V. |
| CHECKED BY: | K.S./B.M./J.A. |
| APPROVED BY: | D.M. |



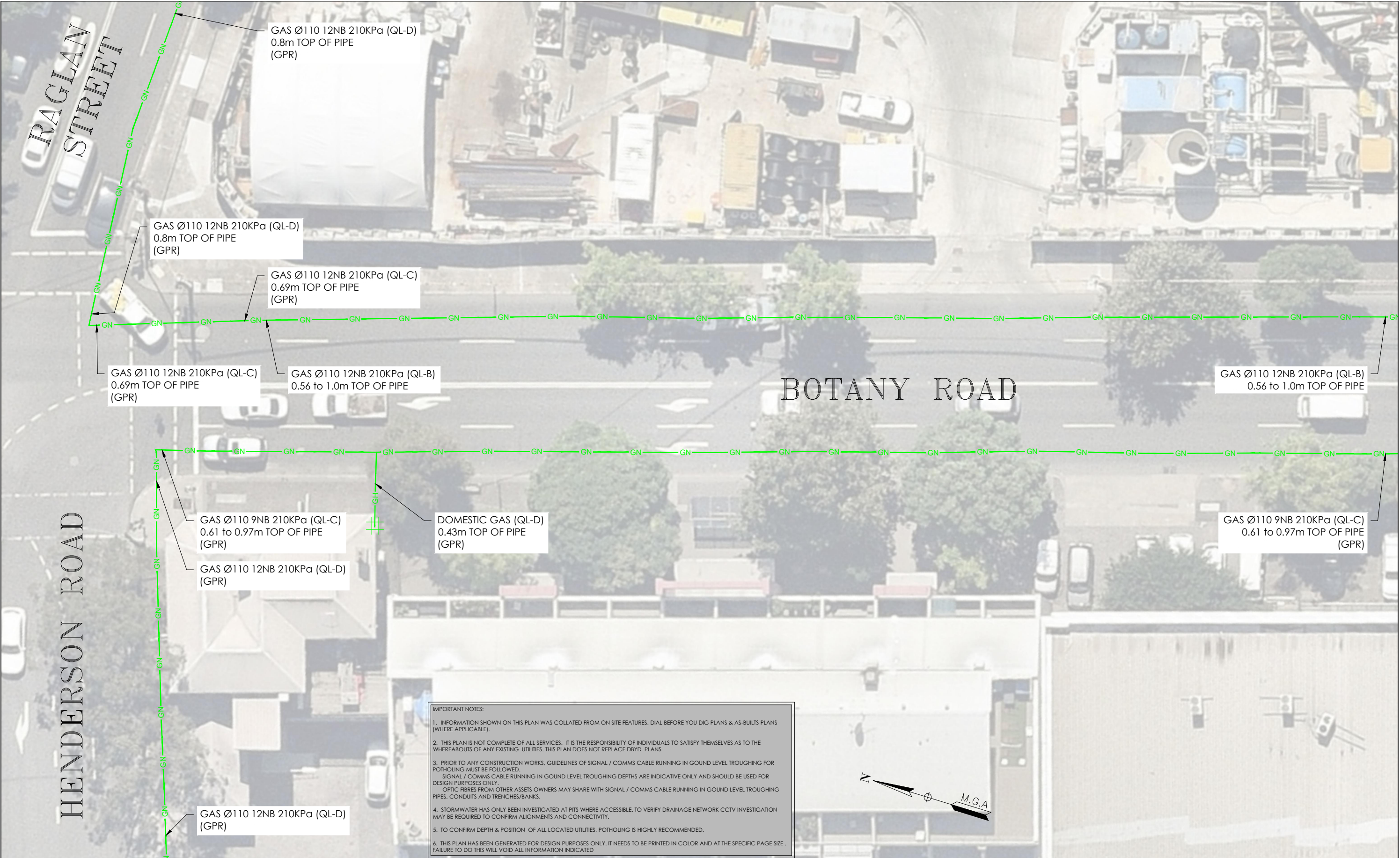
**THIS PLAN DOES
NOT REPLACE
DBYD PLANS**

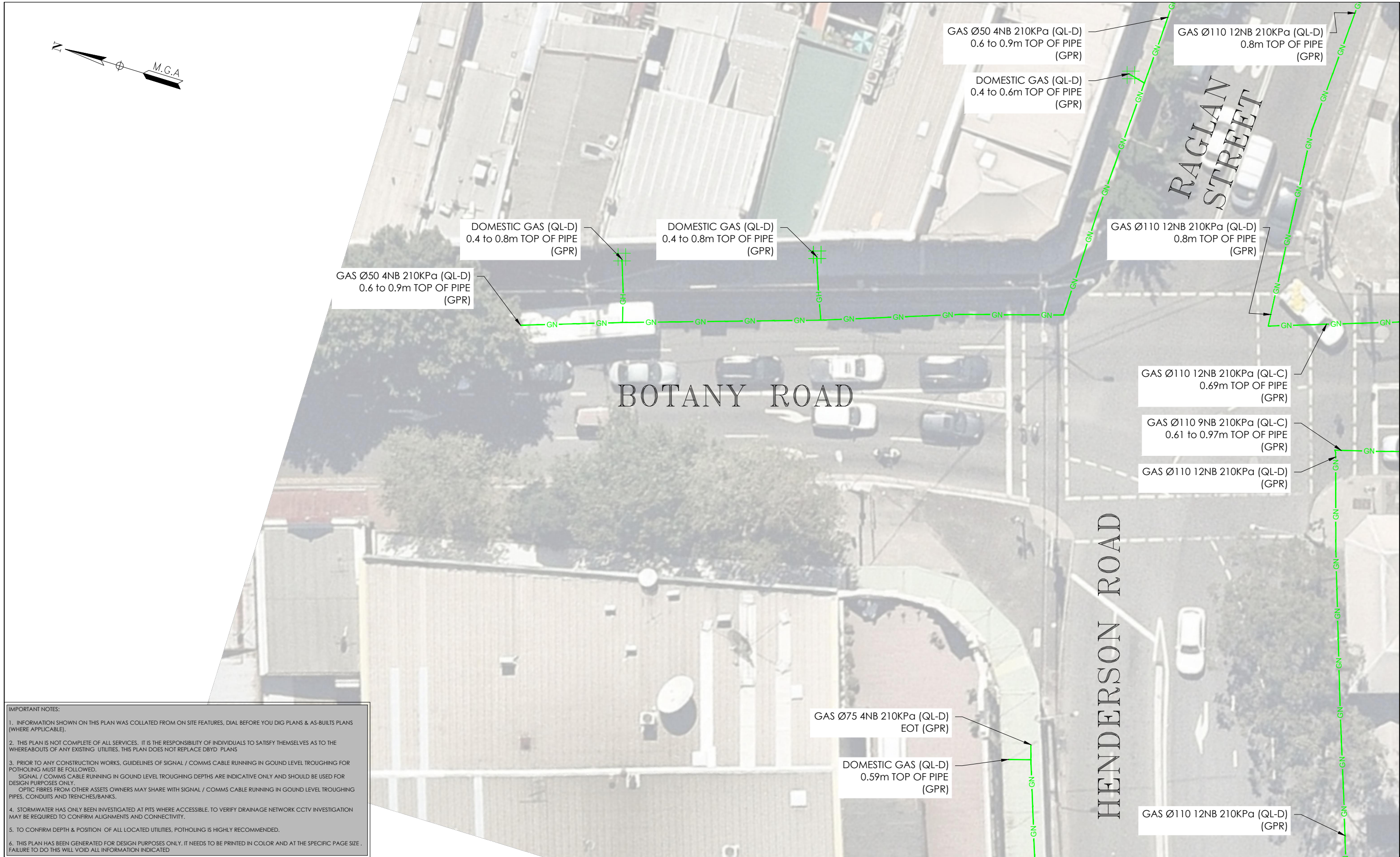
JOB NUMBER
202254

THIS PLAN MUST BE READ IN CONJUNCTION WITH SHEET 1 FOR ADDITIONAL NOTES, WARNINGS & LEGEND

| | |
|----------------------------|--------------------------|
| DATE OF SURVEY: 24/06/2020 | DATE OF PLAN: 03/06/2020 |
| HEIGHT DATUM: AHD71 | CO-ORD: MGA94 |
| DBYD JOB #: 19449303/22/34 | DBYD DATE: 30/04/2020 |
| ORIGINAL SIZE: A3 | SHEET: 67 OF 75 |

DRAWING NUMBER / ISSUE
202254-UTILS-001A

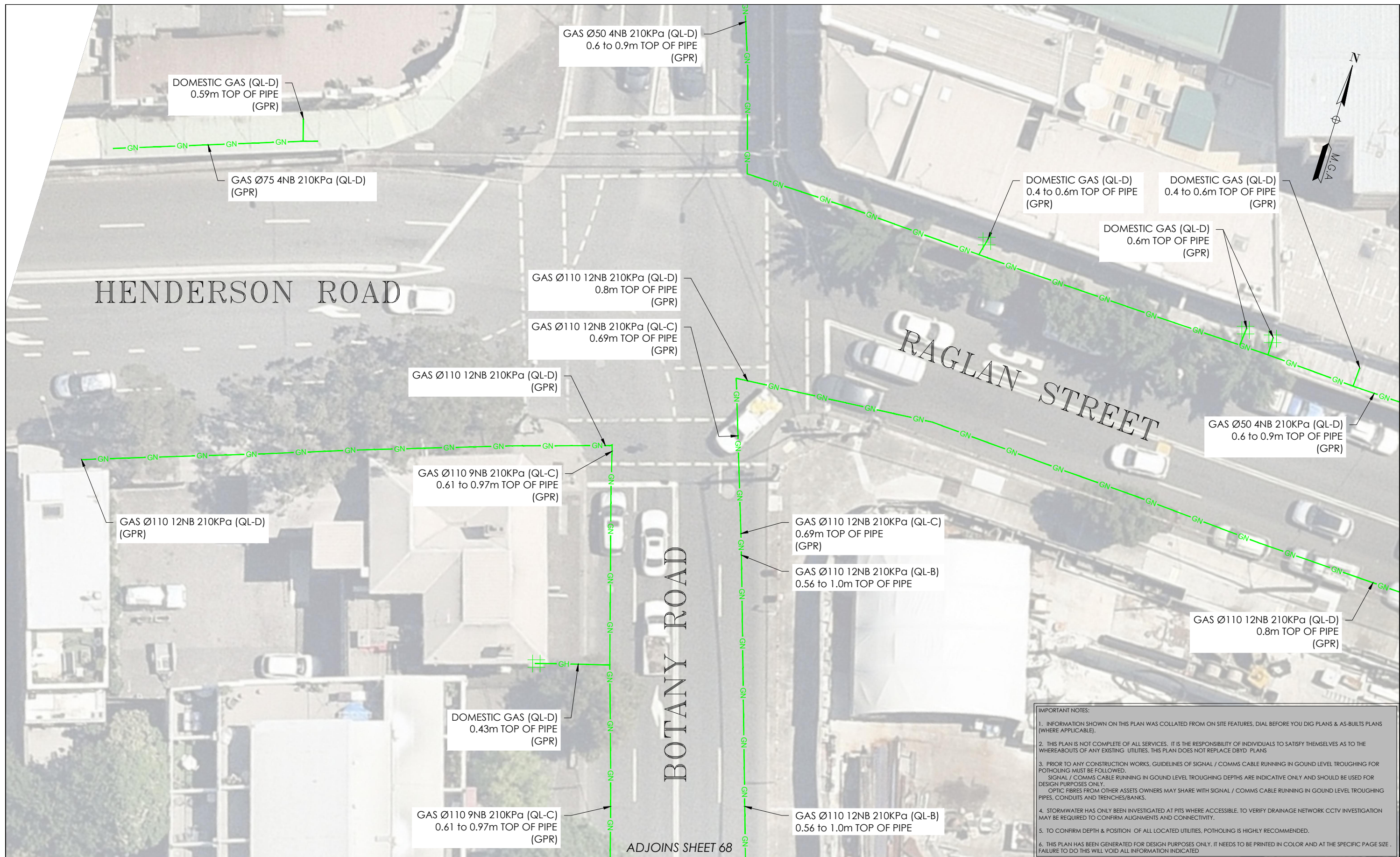




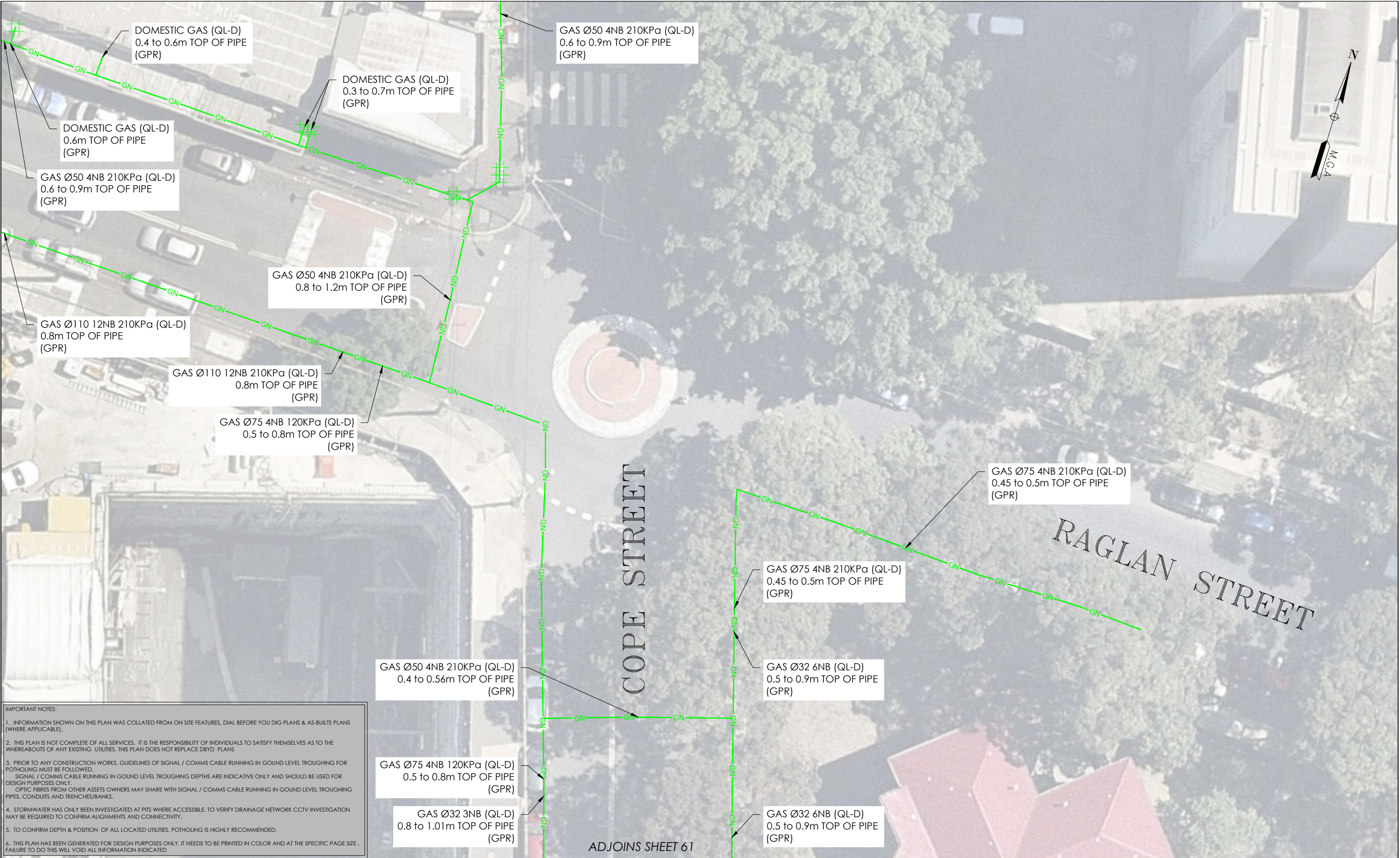
IMPORTANT NOTES:

1. INFORMATION SHOWN ON THIS PLAN WAS COLLATED FROM ON SITE FEATURES, DIAL BEFORE YOU DIG PLANS & AS-BUILTS PLANS (WHERE APPLICABLE).
2. THIS PLAN IS NOT COMPLETE OF ALL SERVICES. IT IS THE RESPONSIBILITY OF INDIVIDUALS TO SATISFY THEMSELVES AS TO THE WHEREABOUTS OF ANY EXISTING UTILITIES. THIS PLAN DOES NOT REPLACE DBYD PLANS
3. PRIOR TO ANY CONSTRUCTION WORKS, GUIDELINES OF SIGNAL / COMMS CABLE RUNNING IN GROUND LEVEL TROUGHING FOR POTHOLING MUST BE FOLLOWED.
SIGNAL / COMMS CABLE RUNNING IN GROUND LEVEL TROUGHING DEPTHS ARE INDICATIVE ONLY AND SHOULD BE USED FOR DESIGN PURPOSES ONLY.
OPTIC FIBRES FROM OTHER ASSETS OWNERS MAY SHARE WITH SIGNAL / COMMS CABLE RUNNING IN GROUND LEVEL TROUGHING PIPES, CONDUITS AND TRENCHES/BANKS.
4. STORMWATER HAS ONLY BEEN INVESTIGATED AT PITS WHERE ACCESSIBLE. TO VERIFY DRAINAGE NETWORK CCTV INVESTIGATION MAY BE REQUIRED TO CONFIRM ALIGNMENTS AND CONNECTIVITY.
5. TO CONFIRM DEPTH & POSITION OF ALL LOCATED UTILITIES, POTHOLING IS HIGHLY RECOMMENDED.
6. THIS PLAN HAS BEEN GENERATED FOR DESIGN PURPOSES ONLY. IT NEEDS TO BE PRINTED IN COLOR AND AT THE SPECIFIC PAGE SIZE. FAILURE TO DO THIS WILL VOID ALL INFORMATION INDICATED

| | | | | | | | | | | |
|-------|----------|-------------------------|------|--|--|--|--------------------------|--|--|--|
| ISSUE | DATE | AMMENDMENT | BY | <div>DISCLAIMER:</div> <div>SUBSURFACE FEATURES SHOWN IN THIS PLAN WERE LOCATED OR IDENTIFIED THROUGH A RANGE OF TECHNIQUES, AS SUCH THE ACCURACY AND ASSOCIATED INFORMATION IS LIMITED BY THE ASSOCIATED QUALITY LEVEL. AS PER AS5488, VERIS CANNOT GUARANTEE THE PLAN IS WITHOUT FLAW AND EXPRESSLY DISCLAIMS ALL LIABILITY FOR ERRORS OR OMISSIONS OF ANY KIND WHATSOEVER OR FROM ANY LOSS, DAMAGE OR OTHER CONSEQUENCES WHICH MAY ARISE FROM ANY PERSON RELYING ON THIS PLAN. IN PARTICULAR, VERIS RECOMMENDS THAT USERS SATISFY THEMSELVES AS TO THE LOCATION OF SUBTERRANEAN FEATURES WHICH MAY OR MAY NOT BE SHOWN ON THE PLAN.</div> | <div><div>veris</div><div>Head Office (NSW) Suite 1, Level 5, 8 Australia Ave Olympic Park NSW 2127 PO Box 6606, Silverwater, NSW 2128</div><div>T: 1300 765 315 F: 1300 765 316 E: info.nsw@veris.com.au W: www.veris.com.au ABN 53 615 735 727</div></div> | <div>CLIENT</div> <div><div>JOHN HOLLAND</div></div> | PROJECT TITLE | <div><div>0246810</div><div>SCALE IN METERS 1: 250</div></div> | <div><div><div>DIAL BEFORE YOU DIG</div><div>www.1100.com.au</div></div><div>THIS PLAN DOES NOT REPLACE DBYD PLANS</div></div> | <div><div>THIS PLAN MUST BE READ IN CONJUNCTION WITH SHEET 1 FOR ADDITIONAL NOTES, WARNINGS & LEGEND</div><div><div>DATE OF SURVEY: 24/06/2020</div><div>DATE OF PLAN: 03/06/2020</div><div><div>HEIGHT DATUM: AHD71</div><div>CO-ORD: MGA94</div></div><div><div>DBYD JOB#: 19449303/22/34</div><div>DBYD DATE: 30/04/2020</div></div><div><div>ORIGINAL SIZE: A3</div><div>SHEET: 69 OF 75</div></div></div></div> |
| A | 03/06/20 | ORIGINAL UTILITIES PLAN | J.V. | | | | WATERLOO STATION | | | |
| | | | | | | | GAS | | | |
| | | | | | | | DRAWING TITLE | | | |
| | | | | | | | SUB-SURFACE UTILITY PLAN | | | |
| | | | | | | | | | | |
| | | | | | | | | | | |



| | | | | | | | | | | |
|-------|----------|-------------------------|------|---|--|------------------------|---------------|--|--|---|
| ISSUE | DATE | AMMENDMENT | BY | DISCLAIMER: | <div><div></div><div>Head Office (NSW) Suite 1, Level 5, 8 Australia Ave Olympic Park NSW 2127 PO Box 6606, Silverwater, NSW 2128 T: 1300 765 315 F: 1300 765 316 E: info.nsw@veris.com.au W: www.veris.com.au ABN 53 615 735 727</div></div> <div>JOHN HOLLAND</div> | CLIENT | PROJECT TITLE | <div><div>0246810</div><div>SCALE IN METERS 1: 250</div></div> | <div><div><div><div></div><div>DIAL BEFORE YOU DIG</div><div>www.1100.com.au</div></div></div><div>THIS PLAN DOES NOT REPLACE DBYD PLANS</div></div> | <div><div>DATE OF SURVEY: 24/06/2020</div><div>DATE OF PLAN: 03/06/2020</div><div>HEIGHT DATUM: AHD71</div><div>CO-ORD: MGA94</div><div>DBYD JOB#: 19449303/22/34</div><div>DBYD DATE: 30/04/2020</div><div>ORIGINAL SIZE: A3</div><div>SHEET: 70 OF 75</div></div> |
| A | 03/06/20 | ORIGINAL UTILITIES PLAN | J.V. | SUBSURFACE FEATURES SHOWN IN THIS PLAN WERE LOCATED OR IDENTIFIED THROUGH A RANGE OF TECHNIQUES, AS SUCH THE ACCURACY AND ASSOCIATED INFORMATION IS LIMITED BY THE ASSOCIATED QUALITY LEVEL AS PER AS5488. VERIS CANNOT GUARANTEE THE PLAN IS WITHOUT FLAW AND EXPRESSLY DISCLAIMS ALL LIABILITY FOR ERRORS OR OMISSIONS OF ANY KIND WHATSOEVER OR FROM ANY LOSS, DAMAGE OR OTHER CONSEQUENCES WHICH MAY ARISE FROM ANY PERSON RELYING ON THIS PLAN. IN PARTICULAR, VERIS RECOMMENDS THAT USERS SATISFY THEMSELVES AS TO THE LOCATION OF SUBTERRANEAN FEATURES WHICH MAY OR MAY NOT BE SHOWN ON THE PLAN. | | DRAWING NUMBER / ISSUE | 202254 | 202254-UTILS-001A | | |
| | | | | | | | | | | |
| | | | | | | | | | | |
| | | | | | | | | | | |
| | | | | | | | | | | |
| | | | | | | | | | | |



IMPORTANT NOTES:

1. INFORMATION SHOWN ON THIS PLAN WAS COLLATED FROM ON SITE FEATURES, DIAL BEFORE YOU DIG PLANS & AS-BUILTS PLANS (WHERE APPLICABLE).
2. THIS PLAN IS NOT COMPLETE OF ALL SERVICES, IT IS THE RESPONSIBILITY OF INDIVIDUALS TO SATISFY THEMSELVES AS TO THE WHEREABOUTS OF ANY EXISTING UTILITIES. THIS PLAN DOES NOT REPLACE DBYD PLANS
3. PRIOR TO ANY CONSTRUCTION WORKS, GUIDELINES OF SIGNAL / COMMS CABLE RUNNING IN GROUND LEVEL TROUGHING FOR POTHOLING MUST BE FOLLOWED. SIGNAL / COMMS CABLE RUNNING IN GROUND LEVEL TROUGHING DEPTHS ARE INDICATIVE ONLY AND SHOULD BE USED FOR DESIGN PURPOSES ONLY. OPTIC FIBRES FROM OTHER ASSETS OWNERS MAY SHARE WITH SIGNAL / COMMS CABLE RUNNING IN GROUND LEVEL TROUGHING PIPES, CONDUITS AND TRENCHES/BANKS.
4. STORMWATER HAS ONLY BEEN INVESTIGATED AT PITS WHERE ACCESSIBLE, TO VERIFY DRAINAGE NETWORK CCTV INVESTIGATION MAY BE REQUIRED TO CONFIRM ALIGNMENTS AND CONNECTIVITY.
5. TO CONFIRM DEPTH & POSITION OF ALL LOCATED UTILITIES, POTHOLING IS HIGHLY RECOMMENDED.
6. THIS PLAN HAS BEEN GENERATED FOR DESIGN PURPOSES ONLY. IT NEEDS TO BE PRINTED IN COLOR AND AT THE SPECIFIC PAGE SIZE . FAILURE TO DO THIS WILL VOID ALL INFORMATION INDICATED

| ISSUE | DATE | AMMENDMENT | BY |
|-------|----------|-------------------------|------|
| A | 03/06/20 | ORIGINAL UTILITIES PLAN | J.V. |
| | | | |
| | | | |
| | | | |
| | | | |
| | | | |

DISCLAIMER:

SUBSURFACE FEATURES SHOWN IN THIS PLAN WERE LOCATED OR IDENTIFIED THROUGH A RANGE OF TECHNIQUES, AS SUCH THE ACCURACY AND ASSOCIATED INFORMATION IS LIMITED BY THE ASSOCIATED QUALITY LEVEL AS PER ASS488. VERIS CANNOT GUARANTEE THE PLAN IS WITHOUT FLAW AND EXPRESSLY DISCLAIMS ALL LIABILITY FOR ERRORS OR OMISSIONS OF ANY KIND WHATSOEVER OR FROM ANY LOSS, DAMAGE OR OTHER CONSEQUENCES WHICH MAY ARISE FROM ANY PERSON RELYING ON THIS PLAN, IN PARTICULAR, VERIS RECOMMENDS THAT USERS SATISFY THEMSELVES AS TO THE LOCATION OF SUBTERRANEAN FEATURES WHICH MAY OR MAY NOT BE SHOWN ON THE PLAN.



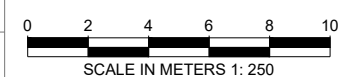
Head Office (NSW)
Suite 1, Level 5, 8 Australia Ave
Olympic Park NSW 2127
PO Box 6606, Silverwater, NSW 2128

T: 1300 765 315
F: 1300 765 316
E: info.nsw@veris.com.au
W: www.veris.com.au
ABN 53 615 735 727

CLIENT



| | |
|---------------|--------------------------|
| PROJECT TITLE | WATERLOO STATION |
| GAS | |
| DRAWING TITLE | SUB-SURFACE UTILITY PLAN |



0 2 4 6 8 10
SCALE IN METERS 1: 250


LOCATED BY: L.B.

SURVEYED BY: Y.M./A.D.

DRAFTED BY: J.V.

CHECKED BY: K.S./B.M./J.A.

APPROVED BY: D.M.



THIS PLAN DOES NOT REPLACE DBYD PLANS

JOB NUMBER
202254

THIS PLAN MUST BE READ IN CONJUNCTION WITH SHEET 1 FOR ADDITIONAL NOTES, WARNINGS & LEGEND

| | |
|----------------------------|--------------------------|
| DATE OF SURVEY: 24/06/2020 | DATE OF PLAN: 03/06/2020 |
| HEIGHT DATUM: AHD71 | CO-ORD: MGA94 |
| DBYD JOB #: 19449303/22/34 | DBYD DATE: 30/04/2020 |
| ORIGINAL SIZE: A3 | SHEET: 71 OF 75 |

DRAWING NUMBER / ISSUE
202254-UTILS-001A



IMPORTANT NOTES:

1. INFORMATION SHOWN ON THIS PLAN WAS COLLATED FROM ON SITE FEATURES, DIAL BEFORE YOU DIG PLANS & AS-BUILTS PLANS (WHERE APPLICABLE).
2. THIS PLAN IS NOT COMPLETE OF ALL SERVICES. IT IS THE RESPONSIBILITY OF INDIVIDUALS TO SATISFY THEMSELVES AS TO THE WHEREABOUTS OF ANY EXISTING UTILITIES. THIS PLAN DOES NOT REPLACE DBVD PLANS
3. PRIOR TO ANY CONSTRUCTION WORKS, GUIDELINES OF SIGNAL / COMMS CABLE RUNNING IN GROUND LEVEL TROUGHING FOR POTHOLES MUST BE FOLLOWED.
SIGNAL / COMMS CABLE RUNNING IN GROUND LEVEL TROUGHING DEPTHS ARE INDICATIVE ONLY AND SHOULD BE USED FOR DESIGN PURPOSES ONLY.
OPTIC FIBRES FROM OTHER ASSETS OWNERS MAY SHARE WITH SIGNAL / COMMS CABLE RUNNING IN GROUND LEVEL TROUGHING PIPES, CONDUITS AND TRENCHES/BANKS.
4. STORMWATER HAS ONLY BEEN INVESTIGATED AT PITS WHERE ACCESSIBLE. TO VERIFY DRAINAGE NETWORK CCTV INVESTIGATION MAY BE REQUIRED TO CONFIRM ALIGNMENTS AND CONNECTIVITY.
5. TO CONFIRM DEPTH & POSITION OF ALL LOCATED UTILITIES, POTHOLING IS HIGHLY RECOMMENDED.
6. THIS PLAN HAS BEEN GENERATED FOR DESIGN PURPOSES ONLY. IT NEEDS TO BE PRINTED IN COLOR AND AT THE SPECIFIC PAGE SIZE. FAILURE TO DO THIS WILL VOID ALL INFORMATION INDICATED

| | | | | | | | | | | | | |
|-------|----------|-------------------------|------|---|---|--|--------------------------|--|--|---|----------------------------|--------------------------|
| ISSUE | DATE | AMMENDMENT | BY | <div>DISCLAIMER:</div> <div>SUBSURFACE FEATURES SHOWN IN THIS PLAN WERE LOCATED OR IDENTIFIED THROUGH A RANGE OF TECHNIQUES. AS SUCH THE ACCURACY AND ASSOCIATED INFORMATION IS LIMITED BY THE ASSOCIATED QUALITY LEVEL AS PER AS5488. VERIS CANNOT GUARANTEE THE PLAN IS WITHOUT FLAW AND EXPRESSLY DISCLAIMS ALL LIABILITY FOR ERRORS OR OMISSIONS OF ANY KIND WHATSOEVER OR FROM ANY LOSS, DAMAGE OR OTHER CONSEQUENCES WHICH MAY ARISE FROM ANY PERSON RELYING ON THIS PLAN. IN PARTICULAR, VERIS RECOMMENDS THAT USERS SATISFY THEMSELVES AS TO THE LOCATION OF SUBTERRANEAN FEATURES WHICH MAY OR MAY NOT BE SHOWN ON THE PLAN.</div> | <div><div>veris</div><div>Head Office (NSW) Suite 1, Level 5, 8 Australia Ave Olympic Park NSW 2127 PO Box 6606, Silverwater, NSW 2128 T: 1300 765 315 F: 1300 765 316 E: info.nsw@veris.com.au W: www.veris.com.au ABN 53 615 735 727</div></div> | <div>CLIENT</div> <div><div>JOHN HOLLAND</div></div> | PROJECT TITLE | <div><div>0246810</div><div>SCALE IN METERS 1: 250</div></div> | <div><div><div>DIAL BEFORE YOU DIG</div><div>www.1100.com.au</div></div><div>THIS PLAN DOES NOT REPLACE DBYD PLANS</div></div> | <div>THIS PLAN MUST BE READ IN CONJUNCTION WITH SHEET 1 FOR ADDITIONAL NOTES, WARNINGS & LEGEND</div> | | |
| A | 03/06/20 | ORIGINAL UTILITIES PLAN | J.V. | | | | WATERLOO STATION | | | | DATE OF SURVEY: 24/06/2020 | DATE OF PLAN: 03/06/2020 |
| | | | | | | | TRAM TRACKS | | | | HEIGHT DATUM: AHD71 | CO-ORD: MGA94 |
| | | | | | | | DRAWING TITLE | DBYD JOB #: 19449303/22/34 | DBYD DATE: 30/04/2020 | | | |
| | | | | | | | SUB-SURFACE UTILITY PLAN | ORIGINAL SIZE: A3 | SHEET: 72 OF 75 | | | |
| | | | | | | | | JOB NUMBER | DRAWING NUMBER / ISSUE | | | |
| | | | | | | | | 202254 | 202254-UTILS-001A | | | |

ADJOINS SHEET 74



ADJOINS SHEET 72

IMPORTANT NOTES:

1. INFORMATION SHOWN ON THIS PLAN WAS COLLATED FROM ON SITE FEATURES, DIAL BEFORE YOU DIG PLANS & AS-BUILTS PLANS (WHERE APPLICABLE).

2. THIS PLAN IS NOT COMPLETE OF ALL SERVICES. IT IS THE RESPONSIBILITY OF INDIVIDUALS TO SATISFY THEMSELVES AS TO THE WHEREABOUTS OF ANY EXISTING UTILITIES. THIS PLAN DOES NOT REPLACE DBYD PLANS

3. PRIOR TO ANY CONSTRUCTION WORKS, GUIDELINES OF SIGNAL / COMMS CABLE RUNNING IN GOUND LEVEL TROUGHING FOR POTHOLING MUST BE FOLLOWED.
SIGNAL / COMMS CABLE RUNNING IN GOUND LEVEL TROUGHING DEPTHS ARE INDICATIVE ONLY AND SHOULD BE USED FOR DESIGN PURPOSES ONLY.
OPTIC FIBRES FROM OTHER ASSETS OWNERS MAY SHARE WITH SIGNAL / COMMS CABLE RUNNING IN GOUND LEVEL TROUGHING PIPES, CONDUITS AND TRENCHES/BANKS.

4. STORMWATER HAS ONLY BEEN INVESTIGATED AT PITS WHERE ACCESSIBLE. TO VERIFY DRAINAGE NETWORK CCTV INVESTIGATION MAY BE REQUIRED TO CONFIRM ALIGNMENTS AND CONNECTIVITY.

5. TO CONFIRM DEPTH & POSITION OF ALL LOCATED UTILITIES, POTHOLING IS HIGHLY RECOMMENDED.

6. THIS PLAN HAS BEEN GENERATED FOR DESIGN PURPOSES ONLY. IT NEEDS TO BE PRINTED IN COLOR AND AT THE SPECIFIC PAGE SIZE . FAILURE TO DO THIS WILL VOID ALL INFORMATION INDICATED

| ISSUE | DATE | AMMENDMENT | BY | <div>DISCLAIMER:</div> <div>SUBSURFACE FEATURES SHOWN IN THIS PLAN WERE LOCATED OR IDENTIFIED THROUGH A RANGE OF TECHNIQUES, AS SUCH THE ACCURACY AND ASSOCIATED INFORMATION IS LIMITED BY THE ASSOCIATED QUALITY LEVEL AS PER ASS488. VERIS CANNOT GUARANTEE THE PLAN IS WITHOUT FLAW AND EXPRESSLY DISCLAIMS ALL LIABILITY FOR ERRORS OR OMISSIONS OF ANY KIND WHATSOEVER OR FROM ANY LOSS, DAMAGE OR OTHER CONSEQUENCES WHICH MAY ARISE FROM ANY PERSON RELYING ON THIS PLAN. IN PARTICULAR, VERIS RECOMMENDS THAT USERS SATISFY THEMSELVES AS TO THE LOCATION OF SUBTERRANEAN FEATURES WHICH MAY OR MAY NOT BE SHOWN ON THE PLAN.</div> | <div><div>veris</div><div>Head Office (NSW) Suite 1, Level 5, 8 Australia Ave Olympic Park NSW 2127 PO Box 6606, Silverwater, NSW 2128</div><div>T: 1300 765 315 F: 1300 765 316 E: info.nsw@veris.com.au W: www.veris.com.au ABN 53 615 735 727</div></div> <div>JOHN HOLLAND</div> | CLIENT | PROJECT TITLE | | <div>0246810</div> <div>SCALE IN METERS 1: 250</div> | <div><div>DIAL BEFORE YOU DIG</div><div>www.100.com.au</div></div> <div>THIS PLAN DOES NOT REPLACE DBYD PLANS</div> | DATE OF SURVEY: 24/06/2020 | DATE OF PLAN: 03/06/2020 |
|-------|----------|-------------------------|------|---|--|----------------------------|---------------|---|--|---|----------------------------|--------------------------|
| A | 03/06/20 | ORIGINAL UTILITIES PLAN | J.V. | | | | | | | | | |
| | | | | | | | | | | | | |
| | | | | | | | | | | | | |
| | | | | | | | | | | | | |
| | | | | | | | | | | | | |
| | | | | | | | | | | | | |
| | | | | DRAWING TITLE | | LOCATED BY: L.B. | | JOB NUMBER 202254 | | | | |
| | | | | | | SURVEYED BY: Y.M./A.D. | | | | | | |
| | | | | | | DRAFTED BY: J.V. | | | | | | |
| | | | | | | CHECKED BY: K.S./B.M./J.A. | | | | | | |
| | | | | | | APPROVED BY: D.M. | | | | | | |
| | | | | SUB-SURFACE UTILITY PLAN | | HEIGHT DATUM: AHD71 | | DRAWING NUMBER / ISSUE 202254-UTILS-001A | | | | |
| | | | | | | CO-ORD: MGA94 | | | | | | |
| | | | | | | DBYD JOB#: 19449303/22/34 | | | | | | |
| | | | | | | ORIGINAL SIZE: A3 | | SHEET: 73 OF 75 | | | | |
| | | | | | | | | | | | | |

ADJOINS SHEET 75

RAGLAN
STREET

RAIL (QL-B)
0.1m TOP OF RAIL

RAIL (QL-B)
0.1m TOP OF RAIL

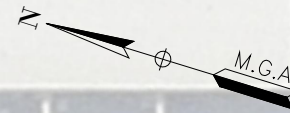
BOTANY ROAD

HENDERSON ROAD


ADJOINS SHEET / 3

IMPORTANT NOTES:

1. INFORMATION SHOWN ON THIS PLAN WAS COLLATED FROM ON SITE FEATURES, DIAL BEFORE YOU DIG PLANS & AS-BUILTS PLANS (WHERE APPLICABLE).
2. THIS PLAN IS NOT COMPLETE OF ALL SERVICES. IT IS THE RESPONSIBILITY OF INDIVIDUALS TO SATISFY THEMSELVES AS TO THE WHEREABOUTS OF ANY EXISTING UTILITIES. THIS PLAN DOES NOT REPLACE DBYD PLANS
3. PRIOR TO ANY CONSTRUCTION WORKS, GUIDELINES OF SIGNAL / COMMS CABLE RUNNING IN GROUND LEVEL TROUGHING FOR POTHOLING MUST BE FOLLOWED.
SIGNAL / COMMS CABLE RUNNING IN GROUND LEVEL TROUGHING DEPTHS ARE INDICATIVE ONLY AND SHOULD BE USED FOR DESIGN PURPOSES ONLY.
OPTIC FIBRES FROM OTHER ASSETS OWNERS MAY SHARE WITH SIGNAL / COMMS CABLE RUNNING IN GROUND LEVEL TROUGHING PIPES, CONDUITS AND TRENCHES/BANKS.
4. STORMWATER HAS ONLY BEEN INVESTIGATED AT PITS WHERE ACCESSIBLE. TO VERIFY DRAINAGE NETWORK CCTV INVESTIGATION MAY BE REQUIRED TO CONFIRM ALIGNMENTS AND CONNECTIVITY.
5. TO CONFIRM DEPTH & POSITION OF ALL LOCATED UTILITIES, POTHOLING IS HIGHLY RECOMMENDED.
6. THIS PLAN HAS BEEN GENERATED FOR DESIGN PURPOSES ONLY. IT NEEDS TO BE PRINTED IN COLOR AND AT THE SPECIFIC PAGE SIZE. FAILURE TO DO THIS WILL VOID ALL INFORMATION INDICATED



| | | | | | | | | | | | |
|-------|----------|-------------------------|------|---|--|--|----------------------------|---|--|----------------------------|--------------------------|
| ISSUE | DATE | AMMENDMENT | BY | <div>DISCLAIMER:</div> <div>SUBSURFACE FEATURES SHOWN IN THIS PLAN WERE LOCATED OR IDENTIFIED THROUGH A RANGE OF TECHNIQUES, AS SUCH THE ACCURACY AND ASSOCIATED INFORMATION IS LIMITED BY THE ASSOCIATED QUALITY LEVEL AS PER AS5488. VERIS CANNOT GUARANTEE THE PLAN IS WITHOUT FLAW AND EXPRESSLY DISCLAIMS ALL LIABILITY FOR ERRORS OR OMISSIONS OF ANY KIND WHATSOEVER OR FROM ANY LOSS, DAMAGE OR OTHER CONSEQUENCES WHICH MAY ARISE FROM ANY PERSON RELYING ON THIS PLAN. IN PARTICULAR, VERIS RECOMMENDS THAT USERS SATISFY THEMSELVES AS TO THE LOCATION OF SUBTERRANEAN FEATURES WHICH MAY OR MAY NOT BE SHOWN ON THE PLAN.</div> | <div><div>veris</div><div>Head Office (NSW) Suite 1, Level 5, 8 Australia Ave Olympic Park NSW 2127 PO Box 6606, Silverwater, NSW 2128</div><div>T: 1300 765 315 F: 1300 765 316 E: info.nsw@veris.com.au W: www.veris.com.au ABN 53 615 735 727</div></div> | <div>CLIENT</div> <div><div>JOHN HOLLAND</div></div> | PROJECT TITLE | <div><div>0246</div><div>0</div><div>2</div><div>4</div><div>6</div><div>8</div><div>10</div></div> <div>SCALE IN METERS 1: 250</div> | <div><div><div>DIAL BEFORE YOU DIG</div><div>www.1100.com.au</div></div><div>THIS PLAN DOES NOT REPLACE DBYD PLANS</div></div> | DATE OF SURVEY: 24/06/2020 | DATE OF PLAN: 03/06/2020 |
| A | 03/06/20 | ORIGINAL UTILITIES PLAN | J.V. | | | | LOCATED BY: L.B. | | | HEIGHT DATUM: AHD71 | CO-ORD: MGA94 |
| | | | | | | | SURVEYED BY: Y.M./A.D. | | | DBYD JOB #: 19449303/22/34 | DBYD DATE: 30/04/2020 |
| | | | | | | | DRAFTED BY: J.V. | | | ORIGINAL SIZE: A3 | SHEET: 74 OF 75 |
| | | | | | | | CHECKED BY: K.S./B.M./J.A. | | | | |
| | | | | | | | APPROVED BY: D.M. | | | | |
| | | | | | | | DRAWING TITLE | JOB NUMBER | DRAWING NUMBER / ISSUE | | |
| | | | | SUB-SURFACE UTILITY PLAN | 202254 | 202254-UTILS-001A | | | | | |



| | | | | | | | | | | | |
|-------|----------|-------------------------|------|--|---|--|---------------------------|---|---|----------------------------|--------------------------|
| ISSUE | DATE | AMMENDMENT | BY | <p>DISCLAIMER:</p> <p>SUBSURFACE FEATURES SHOWN IN THIS PLAN WERE LOCATED OR IDENTIFIED THROUGH A RANGE OF TECHNIQUES, AS SUCH THE ACCURACY AND ASSOCIATED INFORMATION IS LIMITED BY THE ASSOCIATED QUALITY LEVEL AS PER AS5488. VERIS CANNOT GUARANTEE THE PLAN IS WITHOUT FLAW AND EXPRESSLY DISCLAIMS ALL LIABILITY FOR ERRORS OR OMISSIONS OF ANY KIND WHATSOEVER OR FROM ANY LOSS, DAMAGE OR OTHER CONSEQUENCES WHICH MAY ARISE FROM ANY PERSON RELYING ON THIS PLAN. IN PARTICULAR, VERIS RECOMMENDS THAT USERS SATISFY THEMSELVES AS TO THE LOCATION OF SUBTERRANEAN FEATURES WHICH MAY OR MAY NOT BE SHOWN ON THE PLAN.</p> |  <p>Head Office (NSW) Suite 1, Level 5, 8 Australia Ave Olympic Park NSW 2127 PO Box 6606, Silverwater, NSW 2128</p> <p>T: 1300 765 315 F: 1300 765 316 E: info.nsw@veris.com.au W: www.veris.com.au ABN 53 615 735 727</p> | <p>CLIENT</p> <p>JOHN HOLLAND</p> | PROJECT TITLE |  <p>SCALE IN METERS 1: 250</p> |  <p>THIS PLAN DOES NOT REPLACE DBYD PLANS</p> | DATE OF SURVEY: 24/06/2020 | DATE OF PLAN: 03/06/2020 |
| A | 03/06/20 | ORIGINAL UTILITIES PLAN | J.V. | | | | HEIGHT DATUM: AHD71 | | | CO-ORD: MGA94 | |
| | | | | | | | DBYD JOB#: 19449303/22/34 | | | DBYD DATE: 30/04/2020 | |
| | | | | | | | ORIGINAL SIZE: A3 | | | SHEET: 75 OF 75 | |
| | | | | | | | | | | | |
| | | | | | | | | | | | |
| | | | | | | | | | | | |
| | | | | DRAWING TITLE | JOB NUMBER | DRAWING NUMBER / ISSUE | | | | | |
| | | | | SUB-SURFACE UTILITY PLAN | 202254 | 202254-UTILS-001A | | | | | |