

fitzpatrick+partners

© Copyright 2018
p. +61 (0)2 8274 8200 w. www.fitzpatrickpartners.com
a. LEVEL 6, 156 CLARENCE STREET, SYDNEY 2000, AUSTRALIA

THIS DRAWING IS ISSUED UPON THE CONDITION IT IS NOT COPIED, REPRODUCED, RETAINED OR DISCLOSED TO ANY UNAUTHORISED PERSON EITHER WHOLLY OR IN PART WITHOUT PRIOR CONSENT IN WRITING OF fitzpatrick+partners.
DO NOT SCALE DRAWINGS. CHECK DIMENSIONS BEFORE COMMENCING WORK.
DRAWINGS SHOW DESIGN INTENT ONLY. SHOP DRAWINGS ARE TO BE PROVIDED FOR APPROVAL PRIOR TO CONSTRUCTION OR MANUFACTURE.
INCONSISTENCIES ARE TO BE REPORTED TO fitzpatrick + partners.

REV.	DATE	DESCRIPTION
02	10/01/20	FOR REVIEW
03	15/01/20	FOR REVIEW
04	17/01/20	FOR REVIEW
05	23/12/20	FOR REVIEW

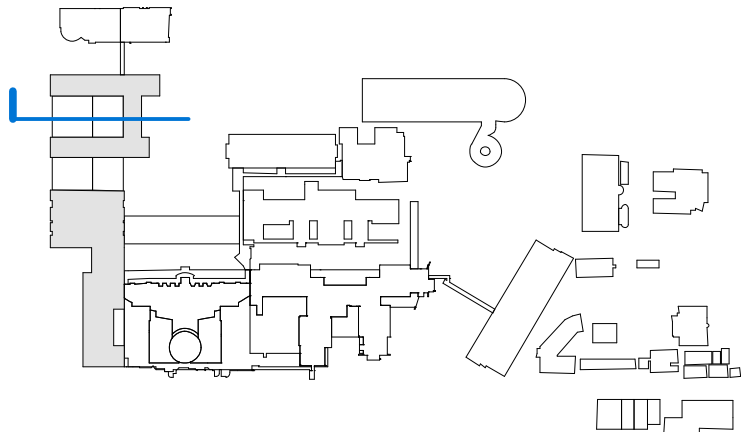

CHK
RP
RP
RP
RP

PROJECT
LIVERPOOL HEALTH & ACADEMIC PRECINCT
ELIZABETH STREET LIVERPOOL NSW
CLIENT
HEALTH INFRASTRUCTURE
14/77 PACIFIC HWY, NORTH SYDNEY NSW 2060

PROJECT NORTH SCALE
1:350 @A3
25mm ON ORIGINAL

DRAWING
SECTION THROUGH NORTH IPU
TOWER
PRINT DATE
23/01/2020

PROJECT NO.
21807
DRAWING NO.
A-SSDA-MW-16
ISSUE
05
STATUS
DRAFT FOR REVIEW



fitzpatrick+partners

© Copyright 2018
p. +61 (0)2 8274 8200 w. www.fitzpatrickpartners.com
a. LEVEL 6, 156 CLARENCE STREET, SYDNEY 2000, AUSTRALIA

THIS DRAWING IS ISSUED UPON THE CONDITION IT IS NOT COPIED, REPRODUCED, RETAINED OR DISCLOSED TO ANY UNAUTHORISED PERSON EITHER WHOLLY OR IN PART WITHOUT PRIOR CONSENT IN WRITING OF fitzpatrick+partners.
DO NOT SCALE DRAWINGS. CHECK DIMENSIONS BEFORE COMMENCING WORK.
DRAWINGS SHOW DESIGN INTENT ONLY. SHOP DRAWINGS ARE TO BE PROVIDED FOR APPROVAL PRIOR TO CONSTRUCTION OR MANUFACTURE.
INCONSISTENCIES ARE TO BE REPORTED TO fitzpatrick + partners.

REV.	DATE	DESCRIPTION
02	10/01/20	FOR REVIEW
03	15/01/20	FOR REVIEW
04	17/01/20	FOR REVIEW
05	23/12/20	FOR REVIEW

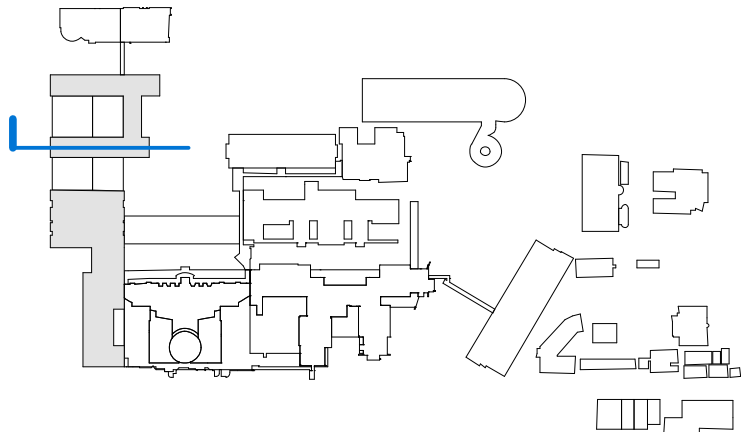
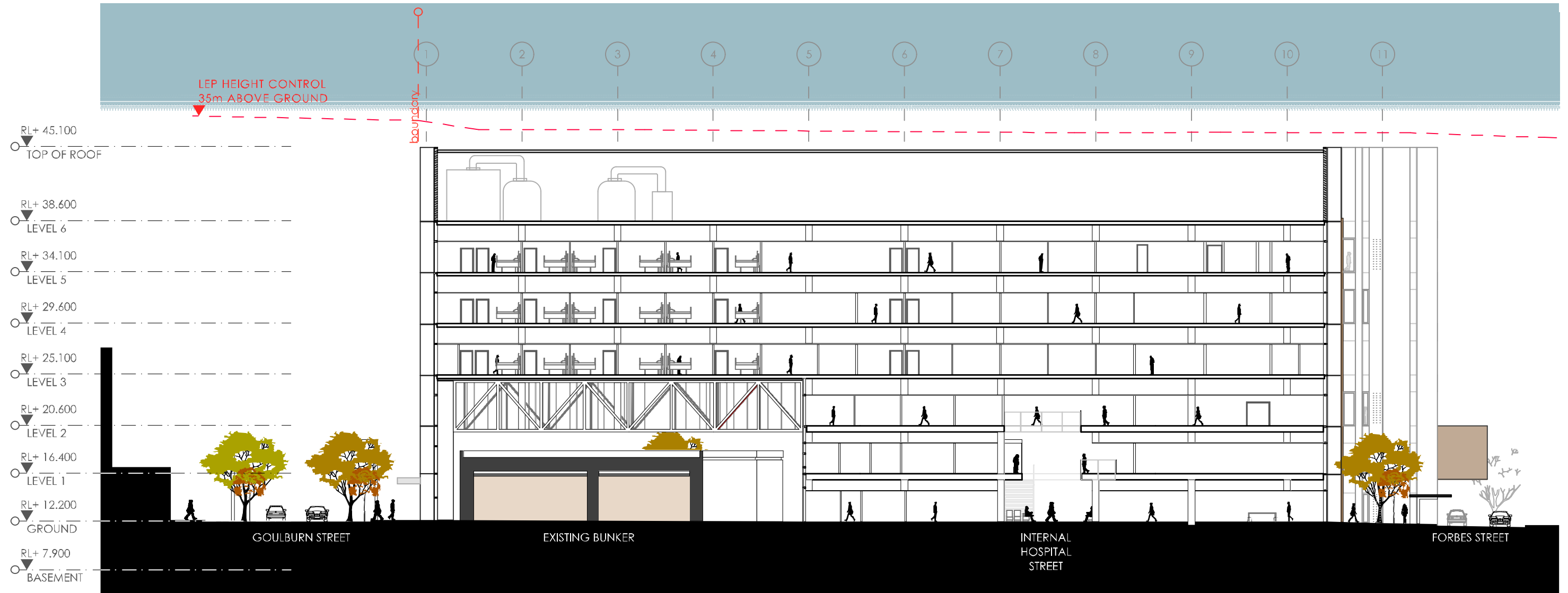
CHK
RP
RP
RP
RP

PROJECT
LIVERPOOL HEALTH & ACADEMIC PRECINCT
ELIZABETH STREET LIVERPOOL NSW
CLIENT
HEALTH INFRASTRUCTURE
14/77 PACIFIC HWY, NORTH SYDNEY NSW 2060

PROJECT NORTH SCALE
1:350 @A3
25mm ON ORIGINAL

DRAWING
SECTION THROUGH EXISTING
BUNKER
PRINT DATE
23/01/2020

PROJECT NO.
21807
DRAWING NO.
A-SSDA-MW-17
ISSUE
05
STATUS
DRAFT FOR REVIEW



fitzpatrick+partners

© Copyright 2018
p. +61 (0)2 8274 8200 w. www.fitzpatrickpartners.com
a. LEVEL 6, 156 CLARENCE STREET, SYDNEY 2000, AUSTRALIA

THIS DRAWING IS ISSUED UPON THE CONDITION IT IS NOT COPIED, REPRODUCED, RETAINED OR DISCLOSED TO ANY UNAUTHORISED PERSON EITHER WHOLLY OR IN PART WITHOUT PRIOR CONSENT IN WRITING OF fitzpatrick+partners.
DO NOT SCALE DRAWINGS. CHECK DIMENSIONS BEFORE COMMENCING WORK.
DRAWINGS SHOW DESIGN INTENT ONLY. SHOP DRAWINGS ARE TO BE PROVIDED FOR APPROVAL PRIOR TO CONSTRUCTION OR MANUFACTURE.
INCONSISTENCIES ARE TO BE REPORTED TO fitzpatrick + partners.

REV.	DATE	DESCRIPTION
02	10/01/20	FOR REVIEW
03	15/01/20	FOR REVIEW
04	17/01/20	FOR REVIEW
05	23/12/20	FOR REVIEW

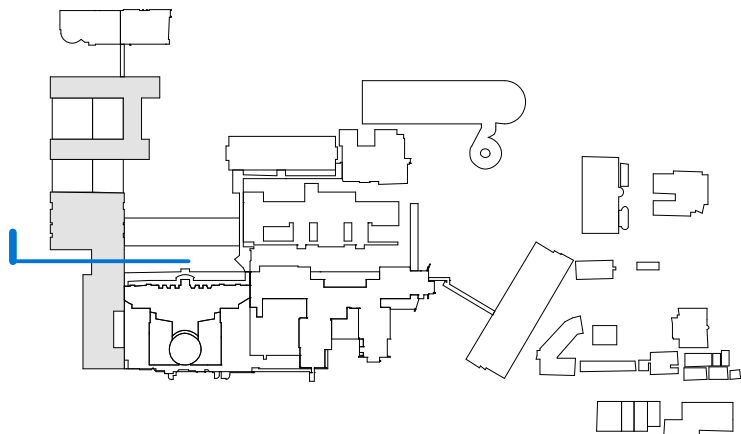

CHK
RP
RP
RP
RP

PROJECT
LIVERPOOL HEALTH & ACADEMIC PRECINCT
ELIZABETH STREET LIVERPOOL NSW
CLIENT
HEALTH INFRASTRUCTURE
14/77 PACIFIC HWY, NORTH SYDNEY NSW 2060

PROJECT NORTH SCALE
1:350 @A3
25mm ON ORIGINAL

DRAWING
SECTION THROUGH SOUTH IPU
TOWER
PRINT DATE
23/01/2020

PROJECT NO.
21807
DRAWING NO.
A-SSDA-MW-18
ISSUE
05
STATUS
DRAFT FOR REVIEW



fitzpatrick+partners

© Copyright 2018
p. +61 (0)2 8274 8200 w. www.fitzpatrickpartners.com
a. LEVEL 6, 156 CLARENCE STREET, SYDNEY 2000, AUSTRALIA

THIS DRAWING IS ISSUED UPON THE CONDITION IT IS NOT COPIED, REPRODUCED, RETAINED OR DISCLOSED TO ANY UNAUTHORISED PERSON EITHER WHOLLY OR IN PART WITHOUT PRIOR CONSENT IN WRITING OF fitzpatrick+partners.
DO NOT SCALE DRAWINGS. CHECK DIMENSIONS BEFORE COMMENCING WORK.
DRAWINGS SHOW DESIGN INTENT ONLY. SHOP DRAWINGS ARE TO BE PROVIDED FOR APPROVAL PRIOR TO CONSTRUCTION OR MANUFACTURE.
INCONSISTENCIES ARE TO BE REPORTED TO fitzpatrick + partners.

REV.	DATE	DESCRIPTION
02	10/01/20	FOR REVIEW
03	15/01/20	FOR REVIEW
04	17/01/20	FOR REVIEW
05	23/12/20	FOR REVIEW

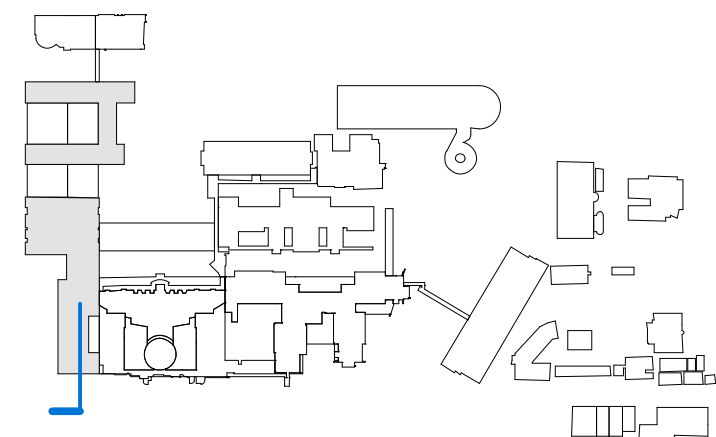
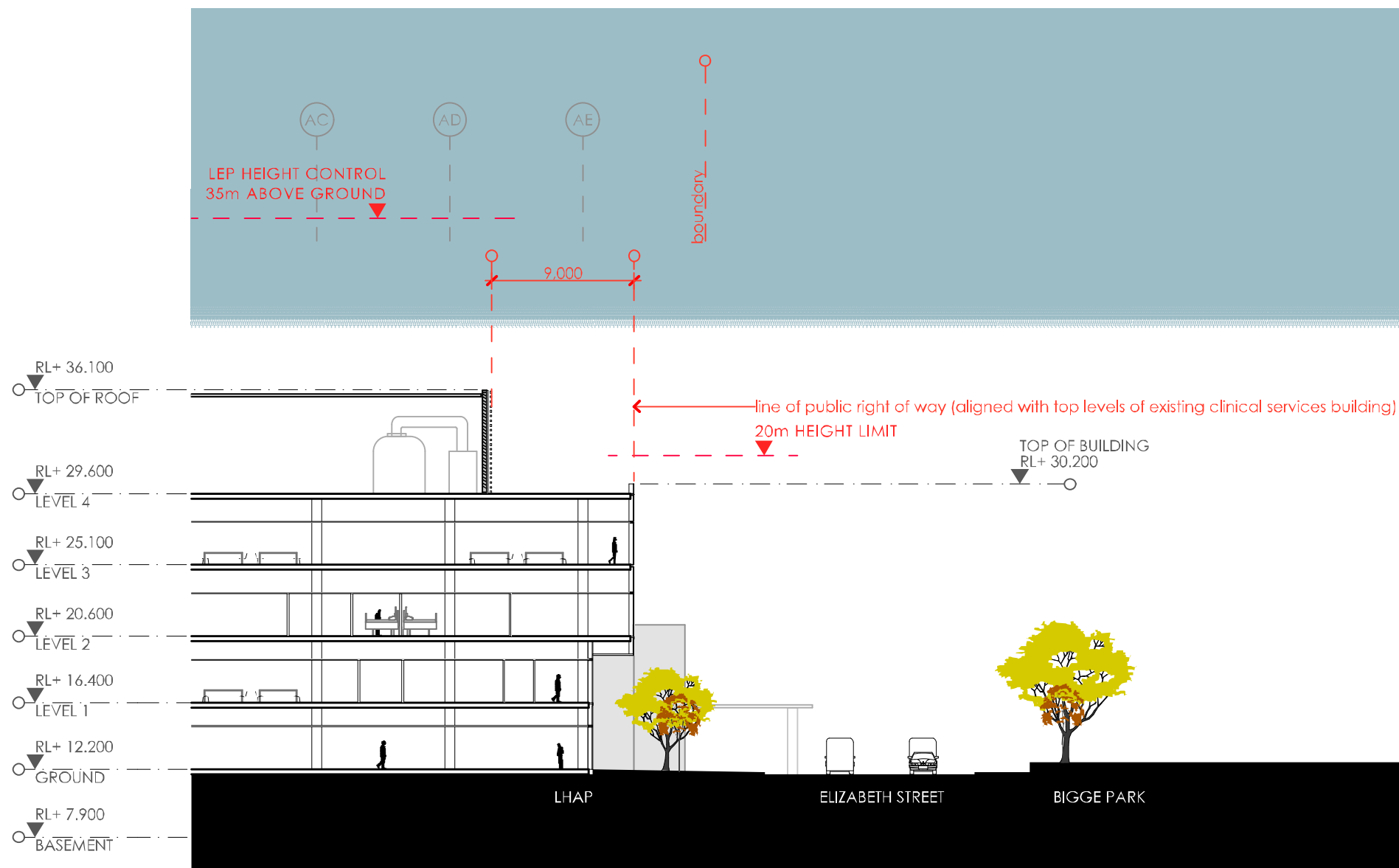
CHK
RP
RP
RP
RP

PROJECT
LIVERPOOL HEALTH & ACADEMIC PRECINCT
ELIZABETH STREET LIVERPOOL NSW
CLIENT
HEALTH INFRASTRUCTURE
14/77 PACIFIC HWY, NORTH SYDNEY NSW 2060

PROJECT NORTH SCALE
1:350 @A3
25mm ON ORIGINAL

DRAWING
SECTION THROUGH MAIN ENTRY
PRINT DATE
23/01/2020

PROJECT NO. 21807	DRAWING NO. A-SSDA-MW-19	ISSUE 05
STATUS DRAFT FOR REVIEW		



fitzpatrick+partners

© Copyright 2018
p. +61 (0)2 8274 8200 w. www.fitzpatrickpartners.com
a. LEVEL 6, 156 CLARENCE STREET, SYDNEY 2000, AUSTRALIA

THIS DRAWING IS ISSUED UPON THE CONDITION IT IS NOT COPIED, REPRODUCED, RETAINED OR DISCLOSED TO ANY UNAUTHORISED PERSON EITHER WHOLLY OR IN PART WITHOUT PRIOR CONSENT IN WRITING OF fitzpatrick+partners.
DO NOT SCALE DRAWINGS. CHECK DIMENSIONS BEFORE COMMENCING WORK.
DRAWINGS SHOW DESIGN INTENT ONLY. SHOP DRAWINGS ARE TO BE PROVIDED FOR APPROVAL PRIOR TO CONSTRUCTION OR MANUFACTURE.
INCONSISTENCIES ARE TO BE REPORTED TO fitzpatrick + partners.

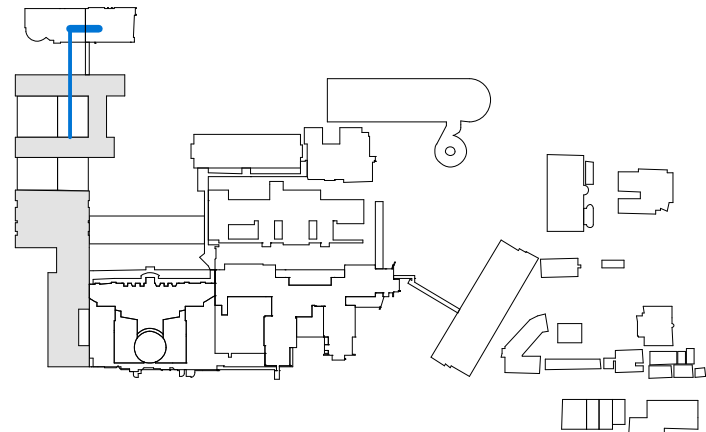
REV.	DATE	DESCRIPTION
02	10/01/20	FOR REVIEW
03	15/01/20	FOR REVIEW
04	17/01/20	FOR REVIEW
05	23/12/20	FOR REVIEW

CHK	PROJECT
RP	LIVERPOOL HEALTH & ACADEMIC PRECINCT
RP	ELIZABETH STREET LIVERPOOL NSW
RP	CLIENT
RP	HEALTH INFRASTRUCTURE
RP	14/77 PACIFIC HWY, NORTH SYDNEY NSW 2060

PROJECT NORTH	SCALE
	@A3
25mm ON ORIGINAL	

DRAWING
SECTION THROUGH ELIZABETH STREET
PRINT DATE
23/01/2020

PROJECT NO.	DRAWING NO.	ISSUE
21807	A-SSDA-MW-20	05
STATUS	DRAFT FOR REVIEW	



fitzpatrick+partners

© Copyright 2018
p. +61 (0)2 8274 8200 w. www.fitzpatrickpartners.com
a. LEVEL 6, 156 CLARENCE STREET, SYDNEY 2000, AUSTRALIA

THIS DRAWING IS ISSUED UPON THE CONDITION IT IS NOT COPIED, REPRODUCED, RETAINED OR DISCLOSED TO ANY UNAUTHORISED PERSON EITHER WHOLLY OR IN PART WITHOUT PRIOR CONSENT IN WRITING OF fitzpatrick+partners.
DO NOT SCALE DRAWINGS. CHECK DIMENSIONS BEFORE COMMENCING WORK.
DRAWINGS SHOW DESIGN INTENT ONLY. SHOP DRAWINGS ARE TO BE PROVIDED FOR APPROVAL PRIOR TO CONSTRUCTION OR MANUFACTURE.
INCONSISTENCIES ARE TO BE REPORTED TO fitzpatrick + partners.

REV.	DATE	DESCRIPTION
02	10/01/20	FOR REVIEW
03	15/01/20	FOR REVIEW
04	17/01/20	FOR REVIEW
05	23/12/20	FOR REVIEW

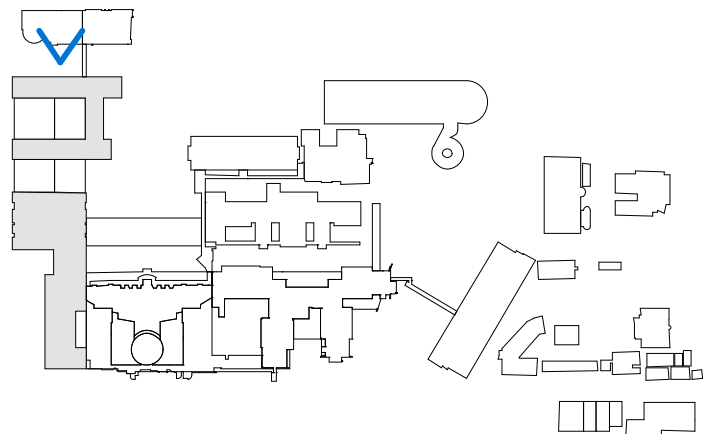

CHK
RP
RP
RP
RP

PROJECT
LIVERPOOL HEALTH & ACADEMIC PRECINCT
ELIZABETH STREET LIVERPOOL NSW
CLIENT
HEALTH INFRASTRUCTURE
14/77 PACIFIC HWY, NORTH SYDNEY NSW 2060

PROJECT NORTH SCALE
1:200 @A3
25mm ON ORIGINAL

DRAWING
SECTION THROUGH CAMPBELL
STREET
PRINT DATE
23/01/2020

PROJECT NO.
21807
DRAWING NO.
A-SSDA-MW-21
ISSUE
05
STATUS
DRAFT FOR REVIEW



fitzpatrick+partners

© Copyright 2018
p. +61 (0)2 8274 8200 w. www.fitzpatrickpartners.com
a. LEVEL 6, 156 CLARENCE STREET, SYDNEY 2000, AUSTRALIA

THIS DRAWING IS ISSUED UPON THE CONDITION IT IS NOT COPIED, REPRODUCED, RETAINED OR DISCLOSED TO ANY UNAUTHORISED PERSON EITHER WHOLLY OR IN PART WITHOUT PRIOR CONSENT IN WRITING OF fitzpatrick+partners.
DO NOT SCALE DRAWINGS. CHECK DIMENSIONS BEFORE COMMENCING WORK.
DRAWINGS SHOW DESIGN INTENT ONLY. SHOP DRAWINGS ARE TO BE PROVIDED FOR APPROVAL PRIOR TO CONSTRUCTION OR MANUFACTURE.
INCONSISTENCIES ARE TO BE REPORTED TO fitzpatrick + partners.

REV.	DATE	DESCRIPTION
02	10/01/20	FOR REVIEW
03	15/01/20	FOR REVIEW
04	17/01/20	FOR REVIEW
05	23/12/20	FOR REVIEW

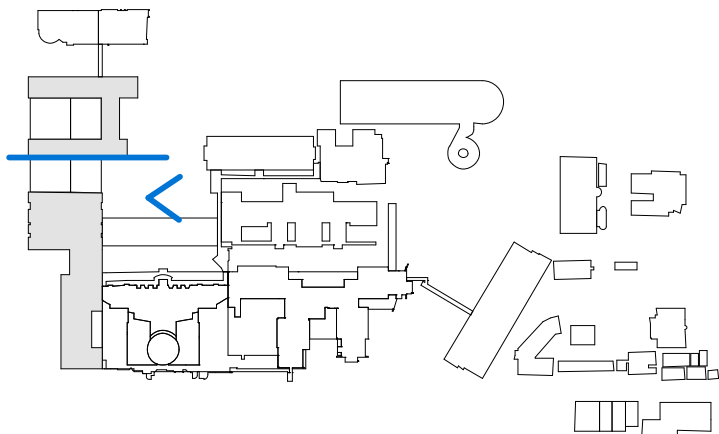
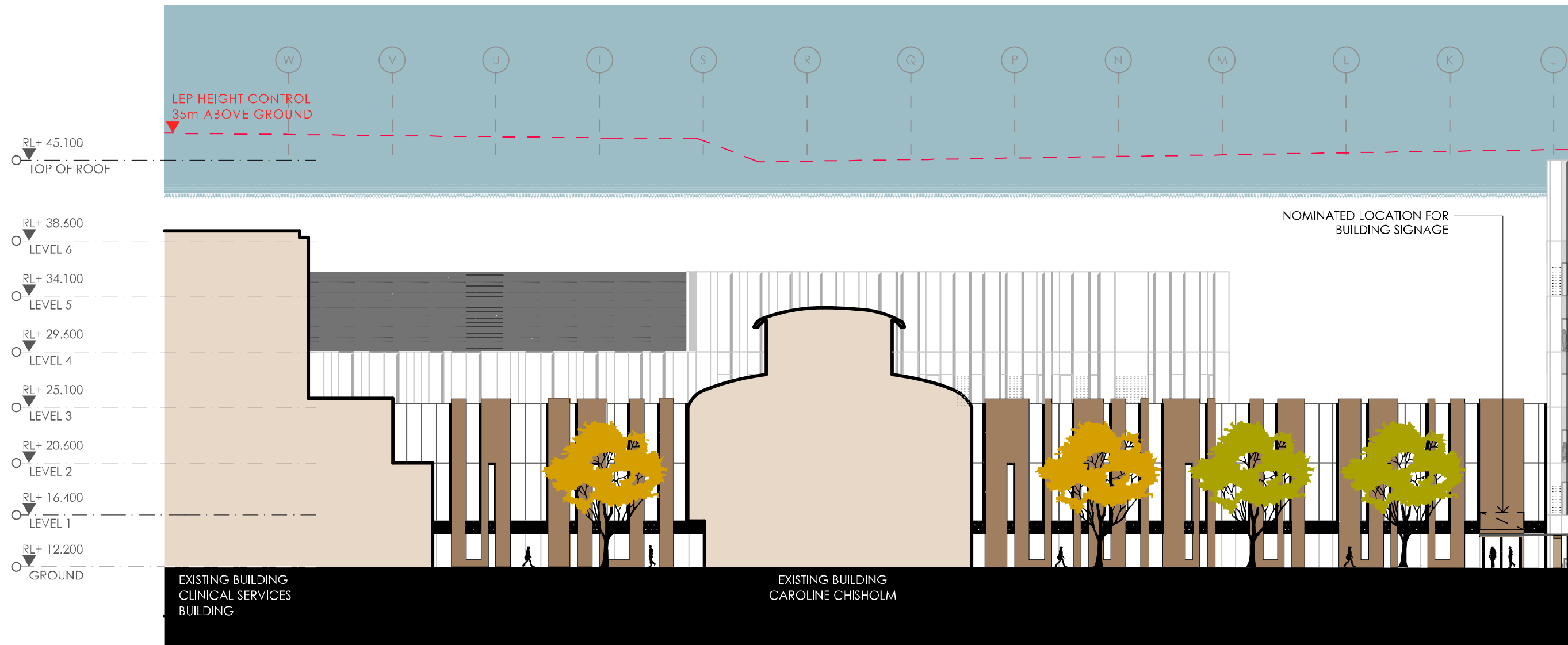
CHK
RP
RP
RP
RP

PROJECT
LIVERPOOL HEALTH & ACADEMIC PRECINCT
ELIZABETH STREET LIVERPOOL NSW
CLIENT
HEALTH INFRASTRUCTURE
14/77 PACIFIC HWY, NORTH SYDNEY NSW 2060

PROJECT NORTH SCALE
1:350 @A3
25mm ON ORIGINAL

DRAWING
NORTH ELEVATION
PRINT DATE
23/01/2020

PROJECT NO. 21807	DRAWING NO. A-SSDA-MW-22	ISSUE 05
STATUS DRAFT FOR REVIEW		



fitzpatrick+partners

© Copyright 2018
p. +61 (0)2 8274 8200 w. www.fitzpatrickpartners.com
a. LEVEL 6, 156 CLARENCE STREET, SYDNEY 2000, AUSTRALIA

THIS DRAWING IS ISSUED UPON THE CONDITION IT IS NOT COPIED, REPRODUCED, RETAINED OR DISCLOSED TO ANY UNAUTHORISED PERSON EITHER WHOLLY OR IN PART WITHOUT PRIOR CONSENT IN WRITING OF fitzpatrick+partners.
DO NOT SCALE DRAWINGS. CHECK DIMENSIONS BEFORE COMMENCING WORK.
DRAWINGS SHOW DESIGN INTENT ONLY. SHOP DRAWINGS ARE TO BE PROVIDED FOR APPROVAL PRIOR TO CONSTRUCTION OR MANUFACTURE.
INCONSISTENCIES ARE TO BE REPORTED TO fitzpatrick + partners.

REV.	DATE	DESCRIPTION
02	10/01/20	FOR REVIEW
03	15/01/20	FOR REVIEW
04	17/01/20	FOR REVIEW
05	23/12/20	FOR REVIEW

CHK
RP
RP
RP
RP

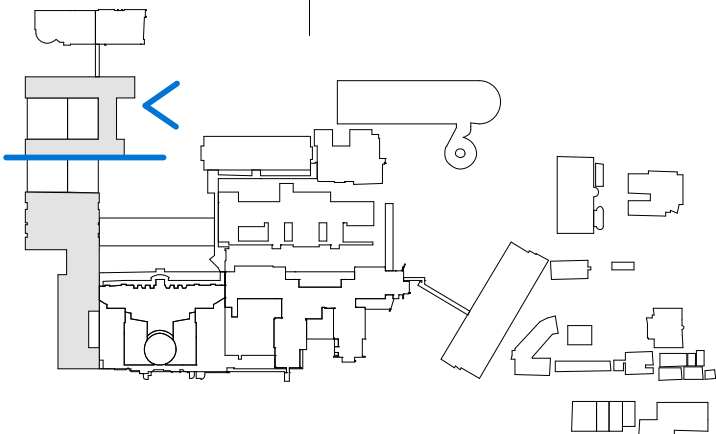

PROJECT
LIVERPOOL HEALTH & ACADEMIC PRECINCT
ELIZABETH STREET LIVERPOOL NSW
CLIENT
HEALTH INFRASTRUCTURE
14/77 PACIFIC HWY, NORTH SYDNEY NSW 2060

PROJECT NORTH SCALE
1:350 @A3
25mm ON ORIGINAL

DRAWING
EAST ELEVATION 01
PRINT DATE
23/01/2020

PROJECT NO. 21807	DRAWING NO. A-SSDA-MW-23	ISSUE 05
STATUS DRAFT FOR REVIEW		

continue to A-SSDA-MW-23



fitzpatrick+partners

© Copyright 2018
p. +61 (0)2 8274 8200 w. www.fitzpatrickpartners.com
a. LEVEL 6, 156 CLARENCE STREET, SYDNEY 2000, AUSTRALIA

THIS DRAWING IS ISSUED UPON THE CONDITION IT IS NOT COPIED, REPRODUCED, RETAINED OR DISCLOSED TO ANY UNAUTHORISED PERSON EITHER WHOLLY OR IN PART WITHOUT PRIOR CONSENT IN WRITING OF fitzpatrick+partners.
DO NOT SCALE DRAWINGS. CHECK DIMENSIONS BEFORE COMMENCING WORK.
DRAWINGS SHOW DESIGN INTENT ONLY. SHOP DRAWINGS ARE TO BE PROVIDED FOR APPROVAL PRIOR TO CONSTRUCTION OR MANUFACTURE.
INCONSISTENCIES ARE TO BE REPORTED TO fitzpatrick + partners.

REV.	DATE	DESCRIPTION
02	10/01/20	FOR REVIEW
03	15/01/20	FOR REVIEW
04	17/01/20	FOR REVIEW
05	23/12/20	FOR REVIEW

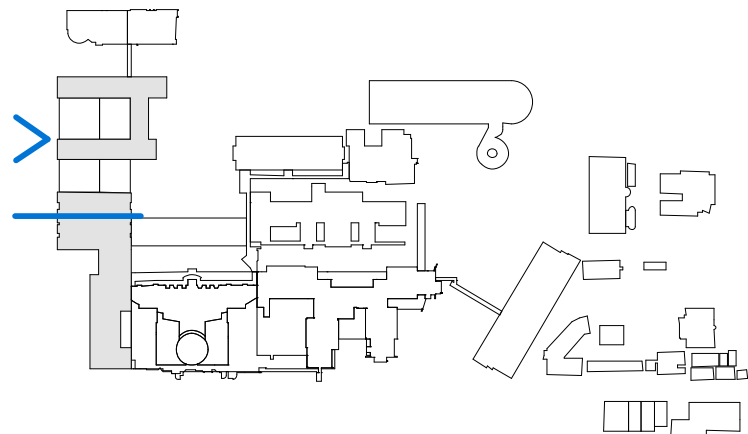
CHK
RP
RP
RP
RP

PROJECT
LIVERPOOL HEALTH & ACADEMIC PRECINCT
ELIZABETH STREET LIVERPOOL NSW
CLIENT
HEALTH INFRASTRUCTURE
14/77 PACIFIC HWY, NORTH SYDNEY NSW 2060

PROJECT NORTH SCALE
1:350 @A3
25mm ON ORIGINAL

DRAWING
EAST ELEVATION 02
PRINT DATE
23/01/2020

PROJECT NO. 21807	DRAWING NO. A-SSDA-MW-24	ISSUE 05
STATUS DRAFT FOR REVIEW		



fitzpatrick+partners

© Copyright 2018
p. +61 (0)2 8274 8200 w. www.fitzpatrickpartners.com
a. LEVEL 6, 156 CLARENCE STREET, SYDNEY 2000, AUSTRALIA

THIS DRAWING IS ISSUED UPON THE CONDITION IT IS NOT COPIED, REPRODUCED, RETAINED OR DISCLOSED TO ANY UNAUTHORISED PERSON EITHER WHOLLY OR IN PART WITHOUT PRIOR CONSENT IN WRITING OF fitzpatrick+partners.
DO NOT SCALE DRAWINGS. CHECK DIMENSIONS BEFORE COMMENCING WORK.
DRAWINGS SHOW DESIGN INTENT ONLY. SHOP DRAWINGS ARE TO BE PROVIDED FOR APPROVAL PRIOR TO CONSTRUCTION OR MANUFACTURE.
INCONSISTENCIES ARE TO BE REPORTED TO fitzpatrick + partners.

REV.	DATE	DESCRIPTION
02	10/01/20	FOR REVIEW
03	15/01/20	FOR REVIEW
04	17/01/20	FOR REVIEW
05	23/12/20	FOR REVIEW

CHK
RP
RP
RP
RP

PROJECT
LIVERPOOL HEALTH & ACADEMIC PRECINCT
ELIZABETH STREET LIVERPOOL NSW
CLIENT
HEALTH INFRASTRUCTURE
14/77 PACIFIC HWY, NORTH SYDNEY NSW 2060

PROJECT NORTH SCALE
1:350 @A3
25mm ON ORIGINAL

DRAWING
WEST ELEVATION 01
PRINT DATE
23/01/2020

PROJECT NO. 21807	DRAWING NO. A-SSDA-MW-25	ISSUE 05
STATUS DRAFT FOR REVIEW		



fitzpatrick+partners

© Copyright 2018
p. +61 (0)2 8274 8200
a. LEVEL 6, 156 CLARENCE STREET, SYDNEY 2000, AUSTRALIA

THIS DRAWING IS ISSUED UPON THE CONDITION IT IS NOT COPIED, REPRODUCED, RETAINED OR DISCLOSED TO ANY UNAUTHORISED PERSON EITHER WHOLLY OR IN PART WITHOUT PRIOR CONSENT IN WRITING OF fitzpatrick+partners.
DO NOT SCALE DRAWINGS. CHECK DIMENSIONS BEFORE COMMENCING WORK.
DRAWINGS SHOW DESIGN INTENT ONLY. SHOP DRAWINGS ARE TO BE PROVIDED FOR APPROVAL PRIOR TO CONSTRUCTION OR MANUFACTURE.
INCONSISTENCIES ARE TO BE REPORTED TO fitzpatrick + partners.

REV.	DATE	DESCRIPTION
02	10/01/20	FOR REVIEW
03	15/01/20	FOR REVIEW
04	17/01/20	FOR REVIEW
05	23/12/20	FOR REVIEW

CHK	PROJECT
RP	LIVERPOOL HEALTH & ACADEMIC PRECINCT
RP	ELIZABETH STREET LIVERPOOL NSW
RP	CLIENT
RP	HEALTH INFRASTRUCTURE
RP	14/77 PACIFIC HWY, NORTH SYDNEY NSW 2060

PROJECT NORTH	SCALE
	1:350 @A3
25mm ON ORIGINAL	

DRAWING
WEST ELEVATION 02
PRINT DATE
23/01/2020

PROJECT NO.	DRAWING NO.	ISSUE
21807	A-SSDA-MW-26	05
STATUS		
DRAFT FOR REVIEW		



Lotsearch Environmental Risk and Planning Report



LOTSEARCH

LOTSEARCH ENVIRO PROFESSIONAL

Date: 03 Jun 2019 13:32:56

Reference: LS006592 EP

**Address: Liverpool Hospital, Goulburn Street & Elizabeth Street, Liverpool,
NSW 2170**

Disclaimer:

The purpose of this report is to provide an overview of some of the site history, environmental risk and planning information available, affecting an individual address or geographical area in which the property is located. It is not a substitute for an on-site inspection or review of other available reports and records. It is not intended to be, and should not be taken to be, a rating or assessment of the desirability or market value of the property or its features.

You should obtain independent advice before you make any decision based on the information within the report.

The detailed terms applicable to use of this report are set out at the end of this report.

Table of Contents

Location Confidences.....	2
Dataset Listings.....	3
Site Location Aerial	6
Contaminated Land & Waste Management Facilities.....	7
PFAS Investigation Programs	10
Defence Sites	12
EPA Other Sites with Contamination Issues	13
EPA Current Licensed Activities.....	14
EPA Delicensed & Former Licensed Activities.....	16
UPSS Sensitive Zones.....	18
Historical Business Activities.....	19
Historical Aerial Imagery & Maps	49
Topographic Features	62
Elevation Contours.....	67
Hydrogeology & Groundwater	68
Geology.....	76
Naturally Occurring Asbestos Potential.....	78
Soils	79
Acid Sulfate Soils	83
Dryland Salinity	87
Mining Subsidence Districts	89
State Environmental Planning.....	90
Environmental Planning Instruments.....	91
Heritage	95
Natural Hazards	100
Ecological Constraints.....	102
Terms & Conditions.....	112

Location Confidences

Where Lotsearch has had to georeference features from supplied addresses, a location confidence has been assigned to the data record. This indicates a confidence to the positional accuracy of the feature. Where applicable, a code is given under the field heading “LC” or “LocConf”. These codes lookup to the following location confidences:

LC Code	Location Confidence
Premise match	Georeferenced to the site location / premise or part of site
General area or suburb match	Georeferenced with the confidence of the general/approximate area
Road match	Georeferenced to the road or rail
Road intersection	Georeferenced to the road intersection
Feature is a buffered point	Feature is a buffered point
Land adjacent to geocoded site	Land adjacent to Georeferenced Site
Network of features	Georeferenced to a network of features

Dataset Listing

Datasets contained within this report, detailing their source and data currency:

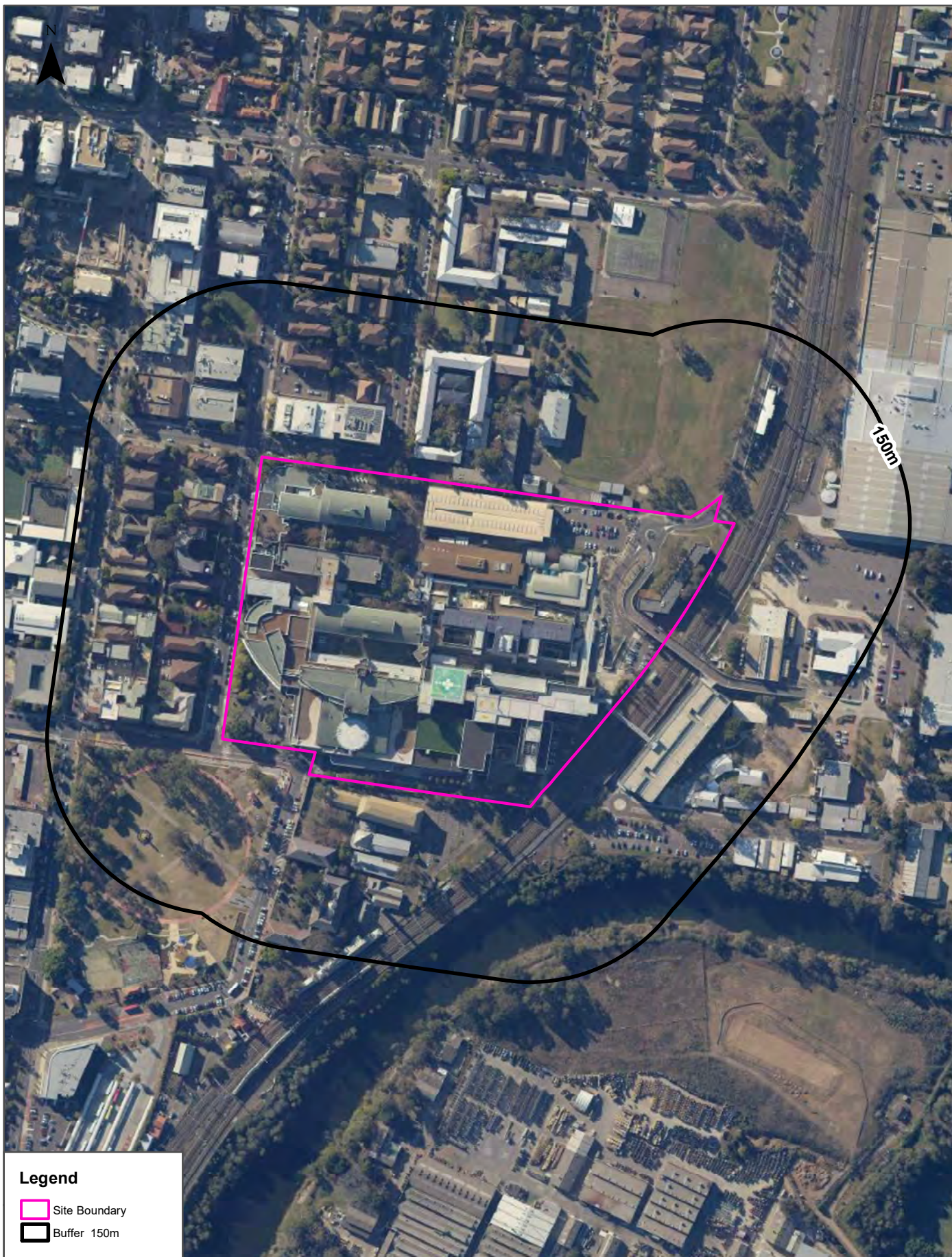
Dataset Name	Custodian	Supply Date	Currency Date	Update Frequency	Dataset Buffer (m)	No. Features Onsite	No. Features within 100m	No. Features within Buffer
Cadastre Boundaries	NSW Department of Finance, Services & Innovation	03/06/2019	03/06/2019	Daily	-	-	-	-
Topographic Data	NSW Department of Finance, Services & Innovation	11/04/2019	10/04/2019	As required	-	-	-	-
List of NSW contaminated sites notified to EPA	Environment Protection Authority	20/05/2019	17/05/2019	Monthly	1000	0	0	3
Contaminated Land Records of Notice	Environment Protection Authority	10/05/2019	10/05/2019	Monthly	1000	0	0	0
Former Gasworks	Environment Protection Authority	31/05/2019	11/10/2017	Monthly	1000	0	0	0
National Waste Management Facilities Database	Geoscience Australia	07/05/2019	07/03/2017	Quarterly	1000	0	0	0
EPA PFAS Investigation Program	Environment Protection Authority	30/05/2019	30/05/2019	Monthly	2000	0	1	1
Defence PFAS Investigation & Management Program	Department of Defence	30/05/2019	30/05/2019	Monthly	2000	0	1	1
Airservices Australia National PFAS Management Program	Airservices Australia	30/05/2019	30/05/2019	Monthly	2000	0	0	0
Defence 3 Year Regional Contamination Investigation Program	Department of Defence	30/05/2019	30/05/2019	Monthly	2000	0	0	0
EPA Other Sites with Contamination Issues	Environment Protection Authority	13/12/2018	13/12/2018	Annually	1000	0	0	0
Licensed Activities under the POEO Act 1997	Environment Protection Authority	27/05/2019	27/05/2019	Monthly	1000	0	2	6
Delicensed POEO Activities still regulated by the EPA	Environment Protection Authority	27/05/2019	27/05/2019	Monthly	1000	1	2	2
Former POEO Licensed Activities now revoked or surrendered	Environment Protection Authority	27/05/2019	27/05/2019	Monthly	1000	0	6	9
UPSS Environmentally Sensitive Zones	Environment Protection Authority	14/04/2015	12/01/2010	As required	1000	1	1	1
UBD Business to Business Directory 1991 (Premise & Intersection Matches)	Hardie Grant			Not required	150	0	0	0
UBD Business to Business Directory 1991 (Road & Area Matches)	Hardie Grant			Not required	150	-	1	1
UBD Business to Business Directory 1986 (Premise & Intersection Matches)	Hardie Grant			Not required	150	1	56	59
UBD Business to Business Directory 1986 (Road & Area Matches)	Hardie Grant			Not required	150	-	3	5
UBD Business Directory 1982 (Premise & Intersection Matches)	Hardie Grant			Not required	150	1	32	36
UBD Business Directory 1982 (Road & Area Matches)	Hardie Grant			Not required	150	-	3	5
UBD Business Directory 1978 (Premise & Intersection Matches)	Hardie Grant			Not required	150	1	2	2
UBD Business Directory 1978 (Road & Area Matches)	Hardie Grant			Not required	150	-	7	16
UBD Business Directory 1975 (Premise & Intersection Matches)	Hardie Grant			Not required	150	0	0	0
UBD Business Directory 1975 (Road & Area Matches)	Hardie Grant			Not required	150	-	6	7
UBD Business Directory 1970 (Premise & Intersection Matches)	Hardie Grant			Not required	150	0	0	1
UBD Business Directory 1970 (Road & Area Matches)	Hardie Grant			Not required	150	-	4	6
UBD Business Directory 1965 (Premise & Intersection Matches)	Hardie Grant			Not required	150	2	2	2
UBD Business Directory 1965 (Road & Area Matches)	Hardie Grant			Not required	150	-	2	2
UBD Business Directory 1961 (Premise & Intersection Matches)	Hardie Grant			Not required	150	0	2	3

Dataset Name	Custodian	Supply Date	Currency Date	Update Frequency	Dataset Buffer (m)	No. Features Onsite	No. Features within 100m	No. Features within Buffer
UBD Business Directory 1961 (Road & Area Matches)	Hardie Grant			Not required	150	-	4	5
UBD Business Directory 1950 (Premise & Intersection Matches)	Hardie Grant			Not required	150	1	2	2
UBD Business Directory 1950 (Road & Area Matches)	Hardie Grant			Not required	150	-	1	3
UBD Business Directory Drycleaners & Motor Garages/Service Stations (Premise & Intersection Matches)	Hardie Grant			Not required	500	0	0	55
UBD Business Directory Drycleaners & Motor Garages/Service Stations (Road & Area Matches)	Hardie Grant			Not required	500	-	41	76
Points of Interest	NSW Department of Finance, Services & Innovation	11/04/2019	10/04/2019	Quarterly	1000	5	9	63
Tanks (Areas)	NSW Department of Finance, Services & Innovation	11/04/2019	11/04/2019	Quarterly	1000	0	0	0
Tanks (Points)	NSW Department of Finance, Services & Innovation	11/04/2019	10/04/2019	Quarterly	1000	0	0	0
Major Easements	NSW Department of Finance, Services & Innovation	11/04/2019	11/04/2019	Quarterly	1000	0	0	8
State Forest	NSW Department of Finance, Services & Innovation	18/01/2018	18/01/2018	As required	1000	0	0	0
NSW National Parks and Wildlife Service Reserves	NSW Office of Environment & Heritage	16/01/2019	14/11/2018	Annually	1000	0	0	0
Hydrogeology Map of Australia	Commonwealth of Australia (Geoscience Australia)	08/10/2014	17/03/2000	As required	1000	1	1	1
Botany Groundwater Management Zones	NSW Department of Primary Industries	15/03/2018	01/10/2005	As required	1000	0	0	0
Groundwater Boreholes	NSW Dept. of Primary Industries - Water NSW; Commonwealth of Australia (Bureau of Meteorology)	24/07/2018	23/07/2018	Annually	2000	0	0	58
Geological Units 1:100,000	NSW Dept. of Industry, Resources & Energy	20/08/2014		None planned	1000	2	-	5
Geological Structures 1:100,000	NSW Dept. of Industry, Resources & Energy	20/08/2014		None planned	1000	0	-	1
Naturally Occurring Asbestos Potential	NSW Dept. of Industry, Resources & Energy	04/12/2015	24/09/2015	Unknown	1000	0	0	0
Soil Landscapes	NSW Office of Environment & Heritage	12/08/2014		None planned	1000	1	-	7
Atlas of Australian Soils	CSIRO	19/05/2017	17/02/2011	As required	1000	2	2	2
Environmental Planning Instrument Acid Sulfate Soils	NSW Department of Planning and Environment	27/05/2019	28/02/2019	Weekly	500	1	-	-
Atlas of Australian Acid Sulfate Soils	CSIRO	19/01/2017	21/02/2013	As required	1000	2	3	3
Dryland Salinity - National Assessment	National Land and Water Resources Audit	18/07/2014	12/05/2013	None planned	1000	0	0	0
Dryland Salinity Potential of Western Sydney	NSW Office of Environment & Heritage	12/05/2017	01/01/2002	None planned	1000	1	2	6
Mining Subsidence Districts	NSW Department of Finance, Services & Innovation	11/04/2019	11/04/2019	Quarterly	1000	0	0	0
Environmental Planning Instrument SEPP State Significant Precincts	NSW Department of Planning and Environment	27/05/2019	07/12/2018	Weekly	1000	0	0	0
Environmental Planning Instrument Land Zoning	NSW Department of Planning and Environment	27/05/2019	10/05/2019	Weekly	1000	2	8	64
Commonwealth Heritage List	Australian Government Department of the Environment and Energy - Heritage Branch	16/01/2019	31/07/2018	Unknown	1000	0	0	0
National Heritage List	Australian Government Department of the Environment and Energy - Heritage Branch	16/01/2019	28/09/2018	Unknown	1000	0	0	0
State Heritage Register - Curtilages	NSW Office of Environment & Heritage	15/04/2019	09/11/2018	Quarterly	1000	0	1	6
Environmental Planning Instrument Heritage	NSW Department of Planning and Environment	27/05/2019	03/05/2019	Weekly	1000	1	6	41
Bush Fire Prone Land	NSW Rural Fire Service	28/05/2019	05/04/2019	Quarterly	1000	0	0	2

Dataset Name	Custodian	Supply Date	Currency Date	Update Frequency	Dataset Buffer (m)	No. Features Onsite	No. Features within 100m	No. Features within Buffer
Native Vegetation of the Sydney Metropolitan Area	NSW Office of Environment & Heritage	01/03/2017	16/12/2016	As required	1000	1	3	9
Ramsar Wetlands of Australia	Commonwealth of Australia Department of the Environment	08/10/2014	24/06/2011	As required	1000	0	0	0
Groundwater Dependent Ecosystems	Bureau of Meteorology	14/08/2017	15/05/2017	Unknown	1000	0	0	2
Inflow Dependent Ecosystems Likelihood	Bureau of Meteorology	14/08/2017	15/05/2017	Unknown	1000	0	0	4
NSW BioNet Species Sightings	NSW Office of Environment & Heritage	03/06/2019	03/06/2019	Weekly	10000	-	-	-

Aerial Imagery 2018

Liverpool Hospital, Goulburn Street & Elizabeth Street, Liverpool, NSW 2170



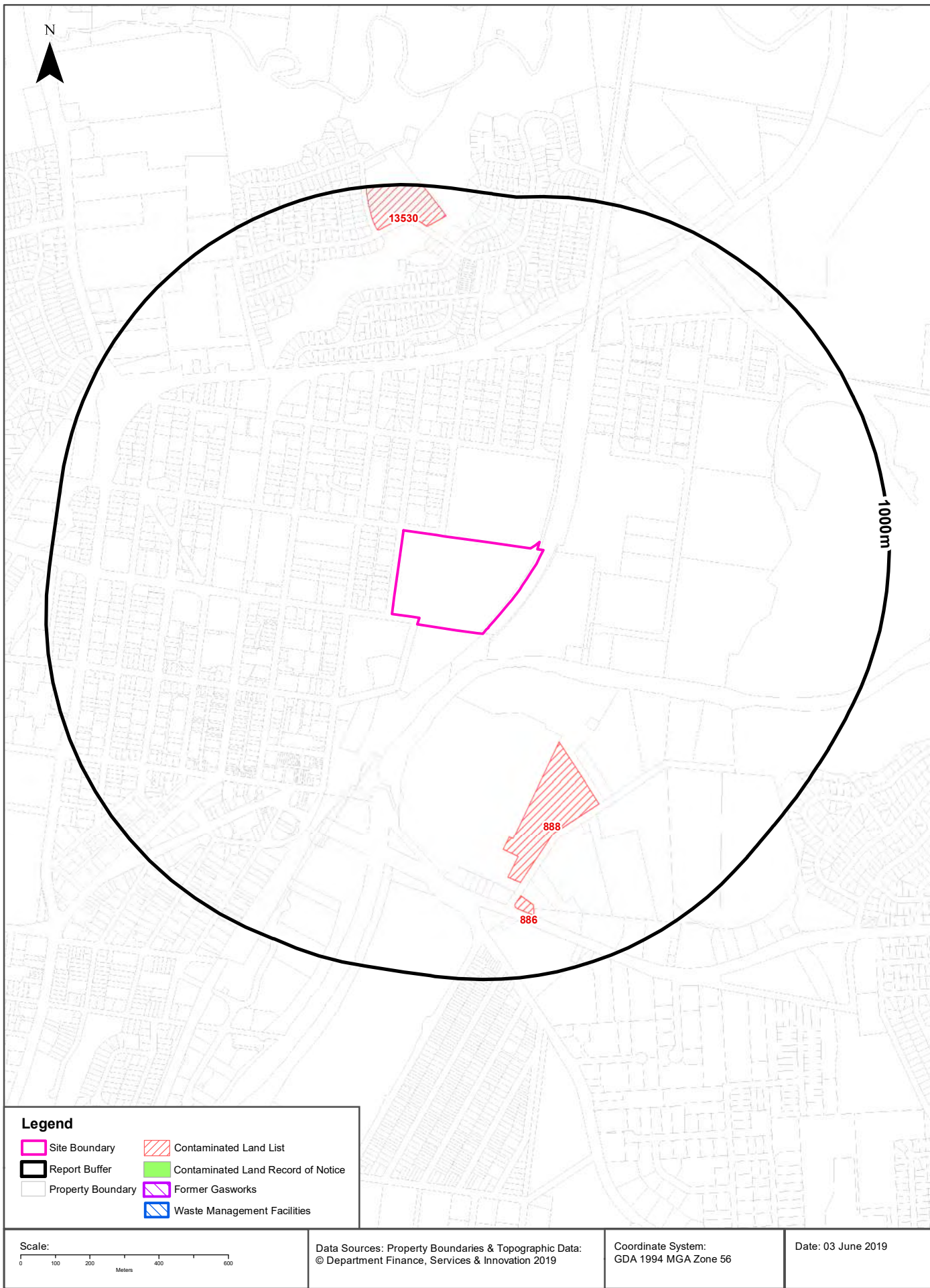
Data Sources: Aerial Imagery © Department Finance, Services & Innovation

Coordinate System: GDA 1994 MGA Zone 56

Date: 03 June 2019

Contaminated Land & Waste Management Facilities

Liverpool Hospital, Goulburn Street & Elizabeth Street, Liverpool, NSW 2170



Contaminated Land & Waste Management Facilities

Liverpool Hospital, Goulburn Street & Elizabeth Street, Liverpool, NSW 2170

List of NSW contaminated sites notified to EPA

Records from the NSW EPA Contaminated Land list within the dataset buffer:

Map Id	Site	Address	Suburb	Activity	Management Class	Status	Location Confidence	Dist (m)	Direction
888	Joyce Foam Products	5-9 Bridges Road	Moorebank	Chemical Industry	Regulation under CLM Act not required	Current EPA List	Premise Match	383m	South
886	Caltex Service Station Moorebank	2 Bridges Road	Moorebank	Service Station	Regulation under CLM Act not required	Current EPA List	Premise Match	764m	South
13530	Warwick Farm Public School	95 Lawrence Hargrave Road	WARWICK FARM	Landfill	Under assessment	Current EPA List	Premise Match	872m	North

The values within the EPA site management class in the table above, are given more detailed explanations in the table below:

EPA site management class	Explanation
Contamination being managed via the planning process (EP&A Act)	The EPA has completed an assessment of the contamination and decided that the contamination is significant enough to warrant regulation. The contamination of this site is managed by the consent authority under the Environmental Planning and Assessment Act 1979 (EP&A Act) planning approval process, with EPA involvement as necessary to ensure significant contamination is adequately addressed. The consent authority is typically a local council or the Department of Planning and Environment.
Contamination currently regulated under CLM Act	The EPA has completed an assessment of the contamination and decided that the contamination is significant enough to warrant regulation under the Contaminated Land Management Act 1997 (CLM Act). Management of the contamination is regulated by the EPA under the CLM Act. Regulatory notices are available on the EPA's Contaminated Land Public Record of Notices.
Contamination currently regulated under POEO Act	The EPA has completed an assessment of the contamination and decided that the contamination is significant enough to warrant regulation. Management of the contamination is regulated under the Protection of the Environment Operations Act 1997 (POEO Act). The EPA's regulatory actions under the POEO Act are available on the POEO public register.
Contamination formerly regulated under the CLM Act	The EPA has determined that the contamination is no longer significant enough to warrant regulation under the Contaminated Land Management Act 1997 (CLM Act). The contamination was addressed under the CLM Act.
Contamination formerly regulated under the POEO Act	The EPA has determined that the contamination is no longer significant enough to warrant regulation. The contamination was addressed under the Protection of the Environment Operations Act 1997 (POEO Act).
Contamination was addressed via the planning process (EP&A Act)	The EPA has determined that the contamination is no longer significant enough to warrant regulation. The contamination was addressed by the appropriate consent authority via the planning process under the Environmental Planning and Assessment Act 1979 (EP&A Act).
Ongoing maintenance required to manage residual contamination (CLM Act)	The EPA has determined that ongoing maintenance, under the Contaminated Land Management Act 1997 (CLM Act), is required to manage the residual contamination. Regulatory notices under the CLM Act are available on the EPA's Contaminated Land Public Record of Notices.
Regulation being finalised	The EPA has completed an assessment of the contamination and decided that the contamination is significant enough to warrant regulation under the Contaminated Land Management Act 1997. A regulatory approach is being finalised.
Regulation under the CLM Act not required	The EPA has completed an assessment of the contamination and decided that regulation under the Contaminated Land Management Act 1997 is not required.
Under assessment	The contamination is being assessed by the EPA to determine whether regulation is required. The EPA may require further information to complete the assessment. For example, the completion of management actions regulated under the planning process or Protection of the Environment Operations Act 1997. Alternatively, the EPA may require information via a notice issued under s77 of the Contaminated Land Management Act 1997 or issue a Preliminary Investigation Order.

NSW EPA Contaminated Land List Data Source: Environment Protection Authority
© State of New South Wales through the Environment Protection Authority

Contaminated Land & Waste Management Facilities

Liverpool Hospital, Goulburn Street & Elizabeth Street, Liverpool, NSW 2170

Contaminated Land: Records of Notice

Record of Notices within the dataset buffer:

Map Id	Name	Address	Suburb	Notices	Area No	Location Confidence	Distance	Direction
N/A	No records in buffer							

Contaminated Land Records of Notice Data Source: Environment Protection Authority
© State of New South Wales through the Environment Protection Authority
Terms of use and disclaimer for Contaminated Land: Record of Notices, please visit
<http://www.epa.nsw.gov.au/clm/clmdisclaimer.htm>

Former Gasworks

Former Gasworks within the dataset buffer:

Map Id	Location	Council	Further Info	Location Confidence	Distance	Direction
N/A	No records in buffer					

Former Gasworks Data Source: Environment Protection Authority
© State of New South Wales through the Environment Protection Authority

National Waste Management Site Database

Sites on the National Waste Management Site Database within the dataset buffer:

Site Id	Owner	Name	Address	Suburb	Class	Landfill	Reprocess	Transfer	Comments	Loc Conf	Dist (m)	Direction
N/A	No records in buffer											

Waste Management Facilities Data Source: Geoscience Australia
Creative Commons 3.0 © Commonwealth of Australia <http://creativecommons.org/licenses/by/3.0/au/deed.en>



PFAS Investigation Sites

Liverpool Hospital, Goulburn Street & Elizabeth Street, Liverpool, NSW 2170

EPA PFAS Investigation Program

Sites that are part of the EPA PFAS investigation program, within the dataset buffer:

Id	Site	Address	Loc Conf	Dist	Dir
8	Holsworthy Barracks (including Liverpool Fire Station)	Macarthur Drive, Holsworthy, 2173	Premise Match	56m	South

EPA PFAS Investigation Program: Environment Protection Authority
© State of New South Wales through the Environment Protection Authority

Defence PFAS Investigation & Management Program

Sites being investigated or managed by the Department of Defence for PFAS contamination within the dataset buffer:

Map ID	Base Name	Address	Loc Conf	Dist	Dir
4	Holsworthy Barracks	Holsworthy, New South Wales	Premise Match	56m	South

Defence PFAS Investigation & Management Program Data Custodian: Department of Defence, Australian Government

Airservices Australia National PFAS Management Program

Sites being investigated or managed by Airservices Australia for PFAS contamination within the dataset buffer:

Map ID	Site Name	Impacts	Loc Conf	Dist	Dir
N/A	No records in buffer				

Airservices Australia National PFAS Management Program Data Custodian: Airservices Australia

Defence Sites

Liverpool Hospital, Goulburn Street & Elizabeth Street, Liverpool, NSW 2170

Defence 3 Year Regional Contamination Investigation Program

Sites which have been assessed as part of the Defence 3 Year Regional Contamination Investigation Program within the dataset buffer:

Property ID	Base Name	Address	Known Contamination	Loc Conf	Dist	Dir
N/A	No records in buffer					

Defence 3 Year Regional Contamination Investigation Program, Data Custodian: Department of Defence, Australian Government

EPA Other Sites with Contamination Issues

Liverpool Hospital, Goulburn Street & Elizabeth Street, Liverpool, NSW 2170

EPA Other Sites with Contamination Issues

This dataset contains other sites identified on the EPA website as having contamination issues. This dataset currently includes:

- James Hardie asbestos manufacturing and waste disposal sites
- Radiological investigation sites in Hunter's Hill
- Pasminco Lead Abatement Strategy Area

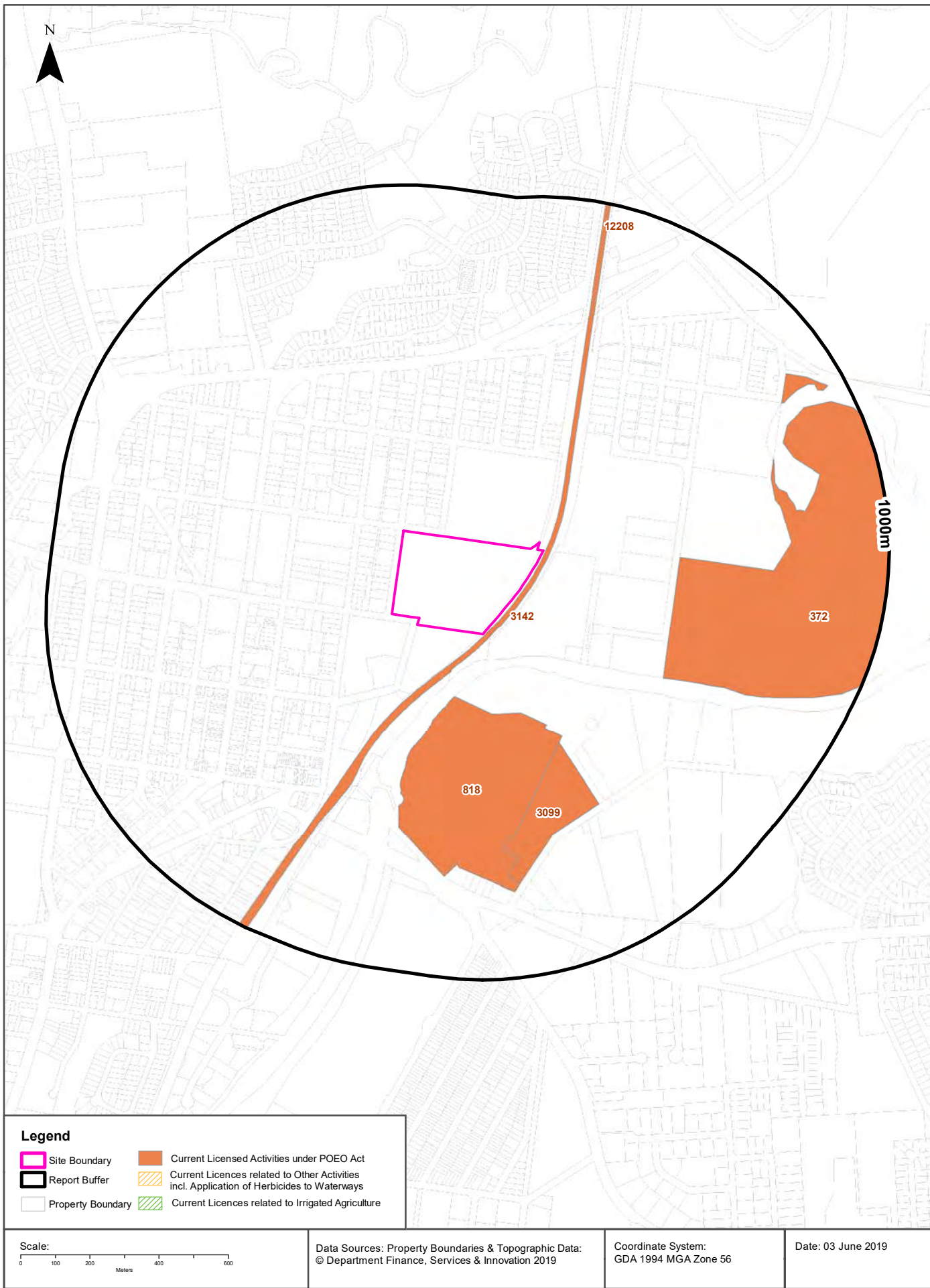
Sites within the dataset buffer:

Site Id	Site Name	Site Address	Dataset	Comments	Location Confidence	Distance	Direction
N/A	No records in buffer						

EPA Other Sites with Contamination Issues: Environment Protection Authority
© State of New South Wales through the Environment Protection Authority

Current EPA Licensed Activities

Liverpool Hospital, Goulburn Street & Elizabeth Street, Liverpool, NSW 2170



EPA Activities

Liverpool Hospital, Goulburn Street & Elizabeth Street, Liverpool, NSW 2170

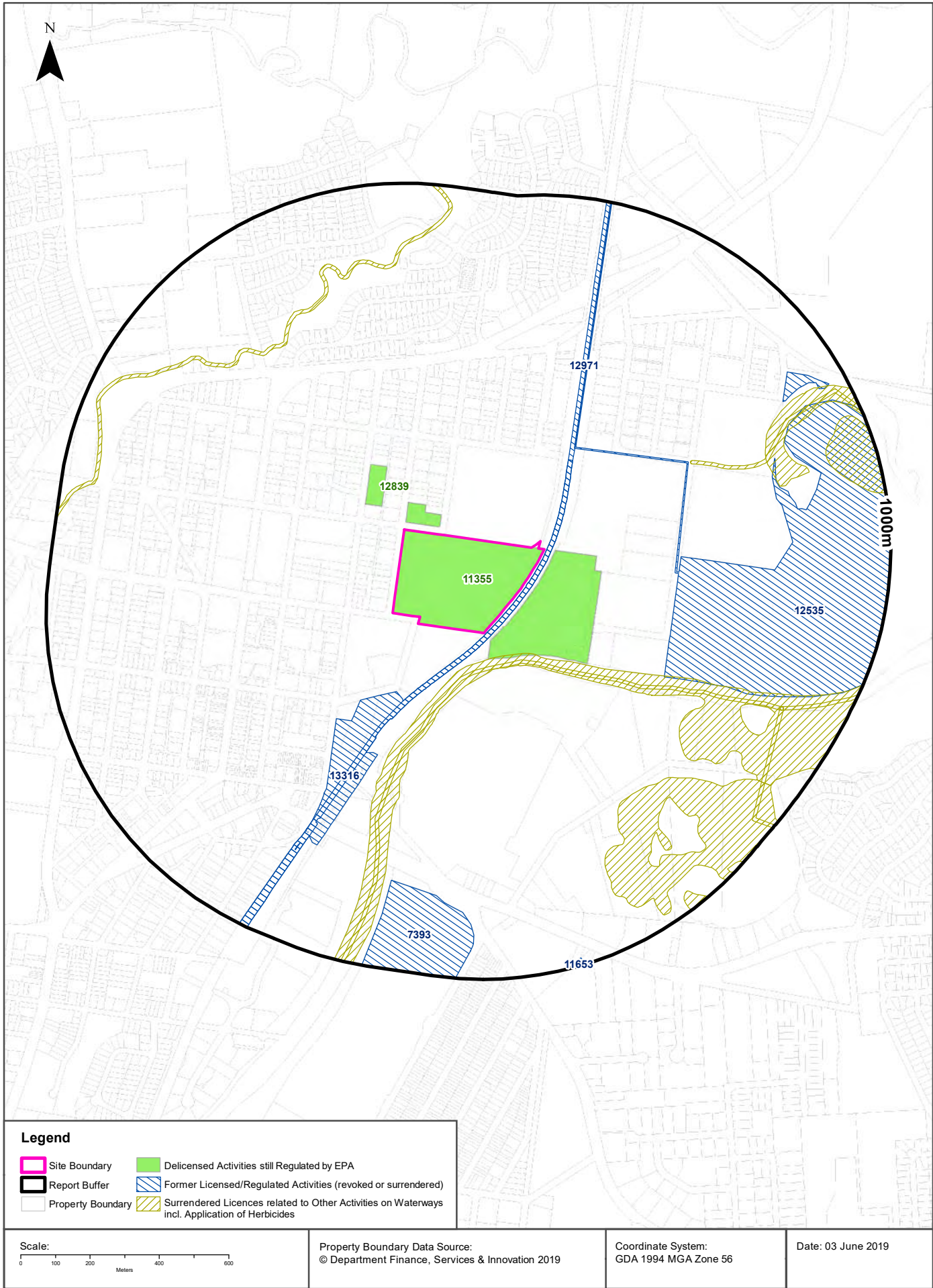
Licensed Activities under the POEO Act 1997

Licensed activities under the Protection of the Environment Operations Act 1997, within the dataset buffer:

EPL	Organisation	Name	Address	Suburb	Activity	Loc Conf	Distance	Direction
3142	AUSTRALIAN RAIL TRACK CORPORATION LIMITED		Australian Rail Track Corporation (ARTC) network as defined by the ARTC Network Deeds within NSW., SYDNEY, NSW 2001		Railway systems activities	Network of Features	6m	South
12208	SYDNEY TRAINS		PO BOX K349, HAYMARKET, NSW 1238		Railway systems activities	Network of Features	6m	South
818	PRYSMIAN AUSTRALIA PTY LTD	PRYSMIAN POWER CABLES & SYSTEMS AUSTRALIA PTY LIMITED	1 HEATHCOTE ROAD	LIVERPOOL	Metal coating	Premise Match	189m	South
818	PRYSMIAN AUSTRALIA PTY LTD	PRYSMIAN POWER CABLES & SYSTEMS AUSTRALIA PTY LIMITED	1 HEATHCOTE ROAD	LIVERPOOL	Metal waste generation	Premise Match	189m	South
3099	JOYCE FOAM PTY LTD	JOYCE FOAM PRODUCTS	5-9 BRIDGES ROAD	MOOREBANK	Plastic resins production	Premise Match	383m	South
372	SYDNEY WATER CORPORATION	SOUTHERN SUBURBS SEWAGE TREATMENT SYSTEM INCLUDING THE MALABAR STP AT	FISHERMANS ROAD	MALABAR	Sewage treatment processing by large plants	Premise Match	394m	East

POEO Licence Data Source: Environment Protection Authority

© State of New South Wales through the Environment Protection Authority



EPA Activities

Liverpool Hospital, Goulburn Street & Elizabeth Street, Liverpool, NSW 2170

Delicensed Activities still regulated by the EPA

Delicensed activities still regulated by the EPA, within the dataset buffer:

Licence No	Organisation	Name	Address	Suburb	Activity	Loc Conf	Distance	Direction
11355	SYDNEY SOUTH WEST AREA HEALTH SERVICE	LIVERPOOL HEALTH SERVICE	ELIZABETH STREET	LIVERPOOL	Hazardous, Industrial or Group A Waste Generation or Storage	Premise Match	0m	Onsite
12839	HEALTHSCOPE OPERATIONS PTY LTD	Sydney Southwest Private Hospital	40 Bigge St	LIVERPOOL	Hazardous, Industrial or Group A Waste Generation or Storage	Premise Match	94m	North West

Delicensed Activities Data Source: Environment Protection Authority
© State of New South Wales through the Environment Protection Authority

Former Licensed Activities under the POEO Act 1997, now revoked or surrendered

Former Licensed activities under the Protection of the Environment Operations Act 1997, now revoked or surrendered, within the dataset buffer:

Licence No	Organisation	Location	Status	Issued Date	Activity	Loc Conf	Distance	Direction
12971	AUSTRALIAN RAIL TRACK CORPORATION LIMITED	Amy Street Berala to Menangle Road Glen Alpine, BERALA, NSW 2141	Surrendered	26/11/2008	Railway systems activities	Network of Features	5m	South
13316	JOHN HOLLAND PTY LTD	Liverpool Turnback Project, Bigge Street, LIVERPOOL	Surrendered	01/11/2010	Railway systems activities	Network of Features	5m	South West
4653	LUHRMANN ENVIRONMENT MANAGEMENT PTY LTD	WATERWAYS THROUGHOUT NSW	Surrendered		Other Activities / Non Scheduled Activity - Application of Herbicides	Network of Features	75m	-
4838	Robert Orchard	Various Waterways throughout New South Wales - SYDNEY NSW 2000	Surrendered		Other Activities / Non Scheduled Activity - Application of Herbicides	Network of Features	75m	-
5176	LIVERPOOL CITY COUNCIL	WATERWAYS OF LIVERPOOL CITY	Surrendered	17/04/2001	Other Activities / Non Scheduled Activity - Application of Herbicides	Network of Features	75m	-
6630	SYDNEY WEED & PEST MANAGEMENT PTY LTD	WATERWAYS THROUGHOUT NSW - PROSPECT, NSW, 2148	Surrendered		Other Activities / Non Scheduled Activity - Application of Herbicides	Network of Features	75m	-
12535	CPB CONTRACTORS PTY LIMITED	LIVERPOOL-ASHFIELD PIPELINE LOCATED ALONG VARIOUS STREETS FROM LIVERPOOL TO, ASHFIELD, NSW, 2131	Surrendered	25/09/2006	Sewage treatment processing by small plants	Premise Match	285m	East
7393	SOLETRON TELECOMMUNICATIONS PTY LTD	1 MOOREBANK AVE, LIVERPOOL, NSW 2170	Surrendered	26/06/2000	Hazardous, Industrial or Group A Waste Generation or Storage	Premise Match	745m	South
11653	KODAK (AUSTRALASIA) PROPRIETARY LIMITED	30 HEATHCOTE ROAD, MOOREBANK, NSW 2170	Surrendered	29/05/2002	Hazardous, Industrial or Group A Waste Generation or Storage; Non-thermal treatment of hazardous and other waste	Premise Match	979m	South

Former Licensed Activities Data Source: Environment Protection Authority
© State of New South Wales through the Environment Protection Authority

UPSS Sensitive Zones

Liverpool Hospital, Goulburn Street & Elizabeth Street, Liverpool, NSW 2170

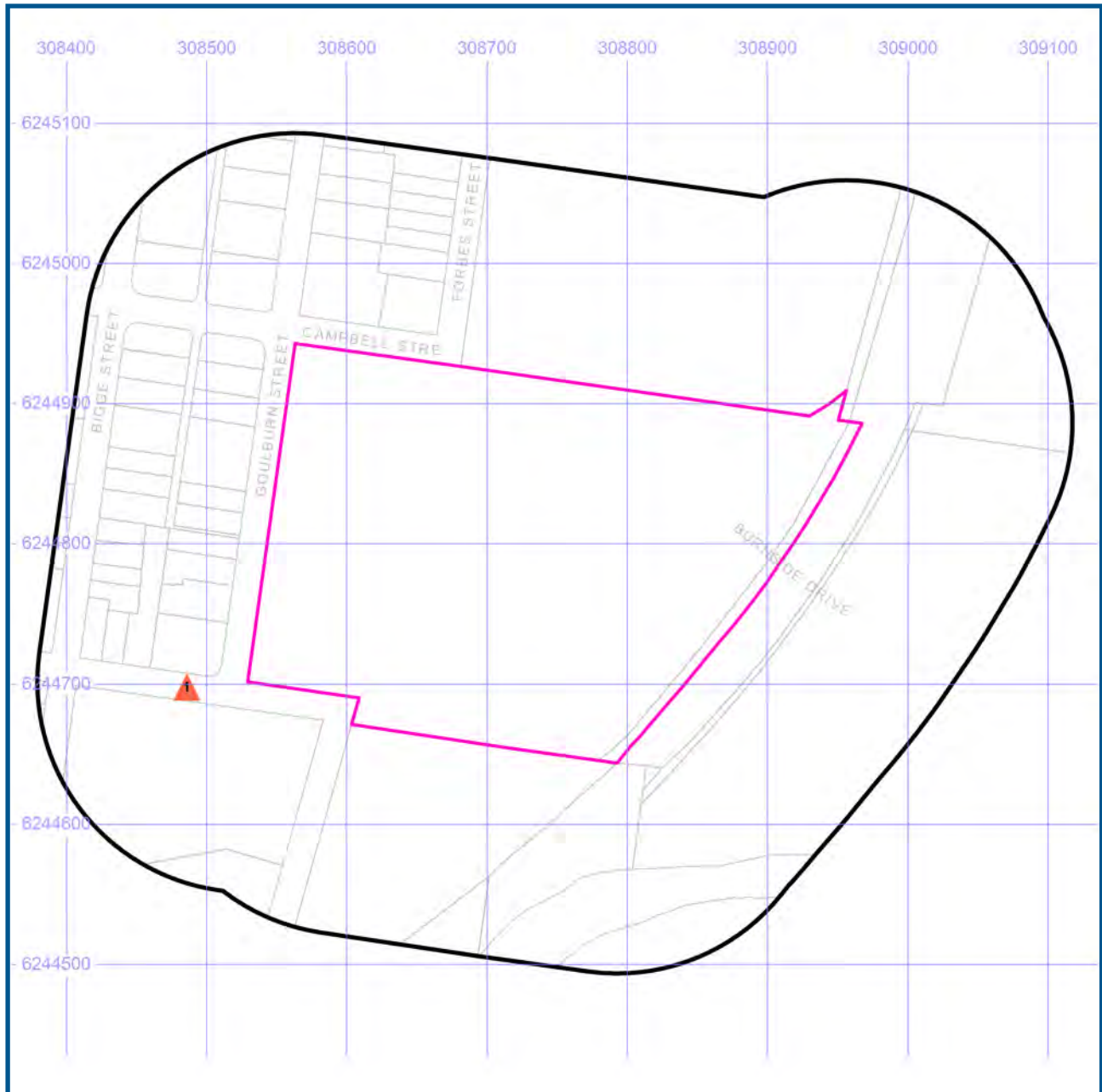


Historical Business Directories

Liverpool Hospital, Goulburn Street & Elizabeth Street, Liverpool, NSW 2170



1991 Business to Business Directory Records



- Site Boundary
- Buffer 150m
- Property Boundaries

Projected Coordinate System:
GDA94 MGA Zone 56

- Business directory records mapped to a specific premise
- Business directory records mapped to a road intersection
- ▲ Business directory records mapped to a road corridor
- Business directory records mapped to a general area

Data Sources: Universal Business Directories (UBD), derived data, licensed from Hardie Grant.
Property Boundaries © NSW Department Finance, Services & Innovation 2019



Historical Business Directories

Liverpool Hospital, Goulburn Street & Elizabeth Street, Liverpool, NSW 2170

1991 Business to Business Directory Records Premise or Road Intersection Matches

Records from the 1991 UBD Business to Business Directory, mapped to a premise or road intersection, within the dataset buffer:

Map Id	Business Activity	Premise	Ref No.	Location Confidence	Distance to Property Boundary or Road Intersection	Direction
	No records in buffer					

Business Directory Content Derived from Universal Business Directories (UBD) - Licensed from Hardie Grant

1991 Business to Business Directory Records Road or Area Matches

Records from the 1991 UBD Business to Business Directory, mapped to a road or an area, within the dataset buffer. Records are mapped to the road when a building number is not supplied, cannot be found, or the road has been renumbered since the directory was published:

Map Id	Business Activity	Premise	Ref No.	Location Confidence	Distance to Road Corridor or Area
1	Motor Garages & Service Stations	Ampol Liverpool Service Station, Elizabeth St., Liverpool. 2170	97711	Road Match	0m

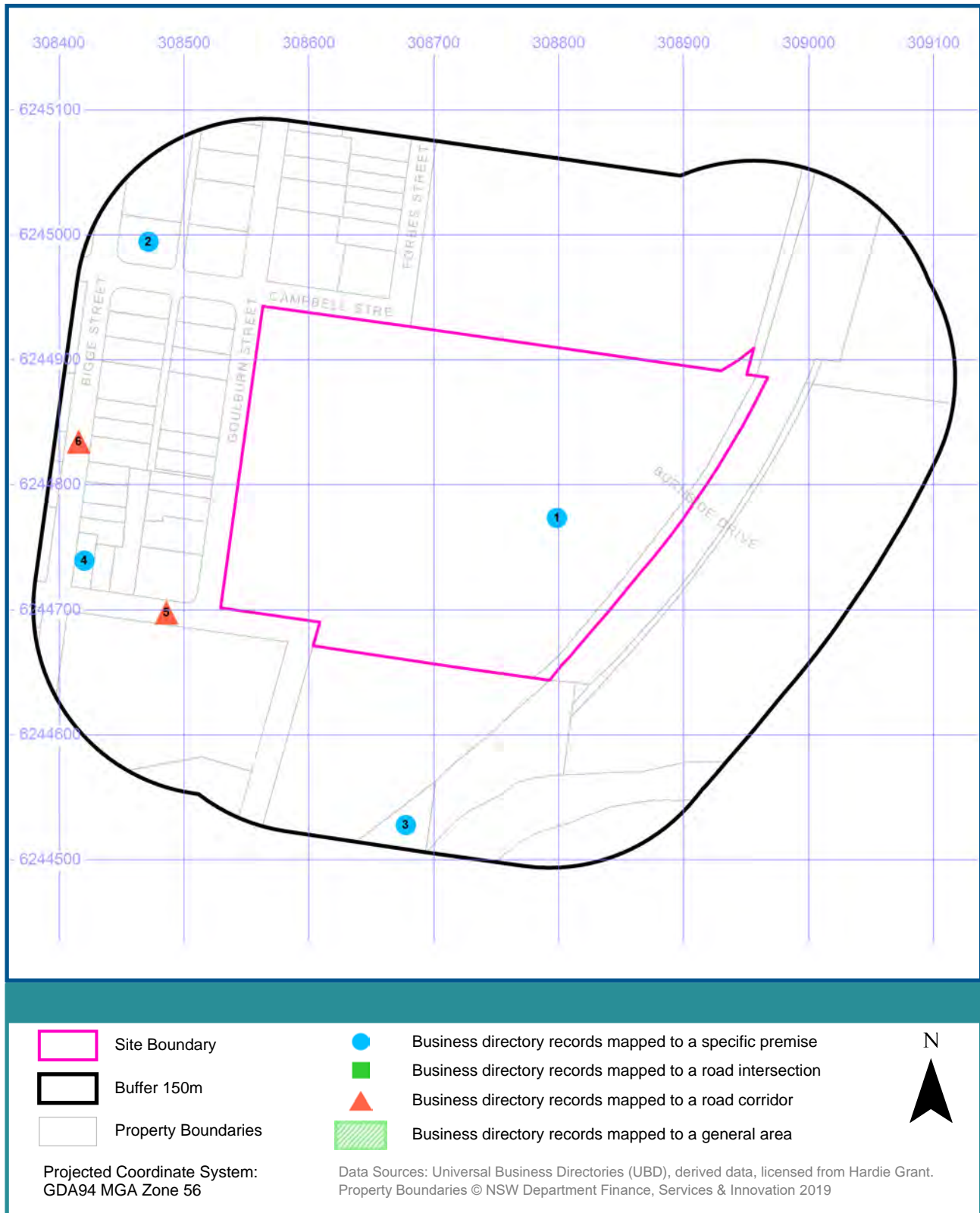
Business Directory Content Derived from Universal Business Directories (UBD) - Licensed from Hardie Grant

Historical Business Directories

Liverpool Hospital, Goulburn Street & Elizabeth Street, Liverpool, NSW 2170



1986 Business to Business Directory Records



Historical Business Directories

Liverpool Hospital, Goulburn Street & Elizabeth Street, Liverpool, NSW 2170

1986 Business to Business Directory Records Premise or Road Intersection Matches

Records from the 1986 UBD Business to Business Directory, mapped to a premise or road intersection, within the dataset buffer:

Map Id	Business Activity	Premise	Ref No.	Location Confidence	Distance to Property Boundary or Road Intersection	Direction
1	MILK, FRUIT JUICE BARS &/OR CONFECTIONERS.	Whippy, Mr. Pty, Ltd., Kiosk, Liverpool Dist. Hosp. Elizabeth St., Liverpool. 2170	59442	Premise Match	0m	On-site
2	MEDICAL PRACTITIONERS.	Ananda, S.N., Bigge St. Medical Centre, 54 Bigge St., Liverpool. 2170	53425	Premise Match	77m	North West
	MEDICAL PRACTITIONERS.	Bader, Lynette, Bigge St. Medical Centre, 54 Bigge St., Liverpool. 2170	53510	Premise Match	77m	North West
	MEDICAL PRACTITIONERS.	Bhatia, S. P., Bigge St. Medical Centre, 54 Bigge St., Liverpool. 2170	53700	Premise Match	77m	North West
	MEDICAL PRACTITIONERS.	Briggs, H., Bigge St. Medical Centre, 54 Bigge St., Liverpool. 2170	53857	Premise Match	77m	North West
	MEDICAL PRACTITIONERS.	Caspary, Eric, Bigge St. Medical Centre, 54 Bigge St., Liverpool. 2170	54034	Premise Match	77m	North West
	MEDICAL PRACTITIONERS.	Chang, S. K., Bigge St. Medical Centre, 54 Bigge St., Liverpool. 2170	54084	Premise Match	77m	North West
	MEDICAL PRACTITIONERS.	Chong, Alan, Bigge St. Medical Centre, 54 Bigge St., Liverpool. 2170	54149	Premise Match	77m	North West
	MEDICAL PRACTITIONERS.	Clowes, Gordon, Bigge St. Medical Centre, 54 Bigge St., Liverpool. 2170	54214	Premise Match	77m	North West
	MEDICAL PRACTITIONERS.	Cohen, G., Bigge St., Medical Centre, 54 Bigge St., Liverpool. 2170	54225	Premise Match	77m	North West
	PHYSIOTHERAPISTS.	Cousin, J. A., Bigge St. Medical Centre, 54 Bigge St., Liverpool. 2170	73471	Premise Match	77m	North West
	DENTISTS.	Cox, C., Bigge St. Medical Centre, 54 Bigge St., Liverpool. 2170	22460	Premise Match	77m	North West
	MEDICAL PRACTITIONERS.	Cunningham, D., Bigge St. Medical Centre, 54 Bigge St., Liverpool. 2170.	54408	Premise Match	77m	North West
	MEDICAL PRACTITIONERS.	Day, L. J., Bigge St. Medical Centre, 54 Bigge St., Liverpool. 2170.	54491	Premise Match	77m	North West
	MEDICAL PRACTITIONERS.	Elder, G., Bigge St. Medical Centre, 54 Bigge St., Liverpool. 2170.	54695	Premise Match	77m	North West
	MEDICAL PRACTITIONERS.	Eng Peng Tan, Bigge St. Medical Centre, 54 Bigge St., Liverpool. 2170.	54728	Premise Match	77m	North West
	MEDICAL PRACTITIONERS.	Freeman, R., Bigge St. Medical Centre, 54 Bigge St., Liverpool. 2170	54928	Premise Match	77m	North West
	MEDICAL PRACTITIONERS.	Giblin, P. E., Bigge St. Medical Centre, 54 Bigge St., Liverpool. 2170	55010	Premise Match	77m	North West
	MEDICAL PRACTITIONERS.	Hazleton, S. J., Bigge St. Medical Centre, 54 Bigge St., Liverpool. 2170	55327	Premise Match	77m	North West
	MEDICAL PRACTITIONERS.	Hill, Anthony J., Bigge St. Medical Centre, 54 Bigge St., Liverpool. 2170	55368	Premise Match	77m	North West
	MEDICAL PRACTITIONERS.	Ireland, B. J., Bigge St. Medical Centre, 54 Bigge St., Liverpool. 2170	55541	Premise Match	77m	North West
	MEDICAL PRACTITIONERS.	Jacobs, Dudley, Bigge St. Medical Centre, 54 Bigge St., Liverpool. 2170	55568	Premise Match	77m	North West
	MEDICAL PRACTITIONERS.	Katzen, B. S., Bigge St. Centre, 54 Bigge St., Liverpool. 2170	55679	Premise Match	77m	North West
	MEDICAL PRACTITIONERS.	Kern, I. B., Bigge St. Medical Centre, 54 Bigge St., Liverpool. 2170	55722	Premise Match	77m	North West
	MEDICAL PRACTITIONERS.	Kerr, E., Bigge St. Medical Centre, 54 Bigge St., Liverpool. 2170	55729	Premise Match	77m	North West

Map Id	Business Activity	Premise	Ref No.	Location Confidence	Distance to Property Boundary or Road Intersection	Direction
2	MEDICAL PRACTITIONERS.	Khan, I. U., Bigge St. Medical Centre, 54 Bigge St., Liverpool. 2170	55743	Premise Match	77m	North West
	MEDICAL PRACTITIONERS.	Lalak, A., Bigge St. Medical Centre, 54 Bigge St., Liverpool. 2170	55918	Premise Match	77m	North West
	MEDICAL PRACTITIONERS.	Leigh, Peter G. A., Bigge St. Medical Centre, 54 Bigge St., Liverpool. 2170	56022	Premise Match	77m	North West
	MEDICAL PRACTITIONERS.	Lennon, R., Bigge St. Medical Centre, 54 Bigge St., Liverpool. 2170	56028	Premise Match	77m	North West
	MEDICAL PRACTITIONERS.	Leslie, Gregory, J., Bigge St. Medical Centre, 54 Bigge St., Liverpool. 2170	56035	Premise Match	77m	North West
	MEDICAL PRACTITIONERS.	Loh, C., Bigge St. Medical Centre, 54 Bigge St., Liverpool. 2170	56130	Premise Match	77m	North West
	MEDICAL PRACTITIONERS.	Mann, John, Bigge St. Medical Centre, 54 Bigge St., Liverpool. 2170	56368	Premise Match	77m	North West
	MEDICAL PRACTITIONERS.	Marshall, W. G., Bigge St. Medical Centre, 54 Bigge St., Liverpool. 2170	56403	Premise Match	77m	North West
	MEDICAL PRACTITIONERS.	Milder, D. G., Bigge St. Medical Centre, 54 Bigge St., Liverpool. 2170	56511	Premise Match	77m	North West
	MEDICAL PRACTITIONERS.	Moont, M., Bigge St. Medical Centre, 54 Bigge St., Liverpool. 2170	56566	Premise Match	77m	North West
	MEDICAL PRACTITIONERS.	Moses, J. M., Bigge St. Medical Centre, 54 Bigge St., Liverpool. 2170	56591	Premise Match	77m	North West
	MEDICAL PRACTITIONERS.	Murphy Warren, Bigge St. Medical Centre, 54 Bigge St., Liverpool. 2170	56632	Premise Match	77m	North West
	MEDICAL PRACTITIONERS.	Nair, V. R., Bigge St. Medical Centre, 54 Bigge St., Liverpool. 2170	56666	Premise Match	77m	North West
	MEDICAL PRACTITIONERS.	Noake, B. W., Bigge St. Medical Centre, 54 Bigge St., Liverpool. 2170	56734	Premise Match	77m	North West
	MEDICAL PRACTITIONERS.	Patwardhan, J. R., Bigge St. Medical Centre, 54 Bigge St., Liverpool. 2170	56897	Premise Match	77m	North West
	MEDICAL PRACTITIONERS.	Posney, K., Bigge St. Medical Centre, 54 Bigge St., Liverpool. 2170	57015	Premise Match	77m	North West
	MEDICAL PRACTITIONERS.	Rao, K.H., Bigge St. Medical Centre, 54 Bigge St., Liverpool. 2170	57114	Premise Match	77m	North West
	MEDICAL PRACTITIONERS.	Richmond, P. J., Bigge St, Medical Centre, 54 Bigge St., Liverpool. 2170	57204	Premise Match	77m	North West
	MEDICAL PRACTITIONERS.	Ryan, J. F., Bigge St. Medical Centre, 54 Bigge St., Liverpool. 2170	57330	Premise Match	77m	North West
	MEDICAL PRACTITIONERS.	Saareste, A. G., Bigge St Medical Centre, 54 Bigge St., Liverpool. 2170	57344	Premise Match	77m	North West
	MEDICAL PRACTITIONERS.	Schnitzler, G. J., Bigge St. Medical Centre, 54 Bigge St. Liverpool. 2170	57431	Premise Match	77m	North West
	MEDICAL PRACTITIONERS.	Segelon, Phillip, Bigge St. Medical Centre, 54 Bigge St., Liverpool. 2170	57460	Premise Match	77m	North West
	MEDICAL PRACTITIONERS.	Shnier, M. H., Bigge St. Medical Centre, 54 Bigge St., Liverpool. 2170	57557	Premise Match	77m	North West
	MEDICAL PRACTITIONERS.	Smith, R. A., Bigge St. Medical Centre, 54 Bigge St., Liverpool. 2170	57653	Premise Match	77m	North West
	MEDICAL PRACTITIONERS.	Somerville, E., Bigge St. Medical Centre, 54 Bigge St., Liverpool. 2170	57668	Premise Match	77m	North West
	MEDICAL PRACTITIONERS.	Subhas, U., Bigge St. Medical Centre, 54 Bigge St., Liverpool. 2170	57794	Premise Match	77m	North West
	MEDICAL PRACTITIONERS.	Tal, W., Bigge St. Medical Centre, 54 Bigge St., Liverpool. 2170	57852	Premise Match	77m	North West
	MEDICAL PRACTITIONERS.	Thuraisingham, K., Bigge St. Medical Centre, 54 Bigge St., Liverpool. 2170	57969	Premise Match	77m	North West
	MEDICAL PRACTITIONERS.	Tucker, R. G., Bigge St. Medical Centre, 54 Bigge St., Liverpool. 2170	58029	Premise Match	77m	North West
	MEDICAL PRACTITIONERS.	Vignaendra, V., Bigge St. Medical Centre, 54 Bigge St., Liverpool. 2170	58098	Premise Match	77m	North West
3	BOOKSELLERS-RETAIL.	N.S.W. Bookstall Co. Pty. Ltd., Railway Station, Liverpool. 2170	7120	Premise Match	93m	South
4	MEDICAL PRACTITIONERS.	Harris, G., 13 Elizabeth St., Liverpool. 2170	55272	Premise Match	106m	West
	MEDICAL PRACTITIONERS.	Vogt, G., 13 Elizabeth St., Liverpool. 2170	58109	Premise Match	106m	West

Map Id	Business Activity	Premise	Ref No.	Location Confidence	Distance to Property Boundary or Road Intersection	Direction
4	MEDICAL PRACTITIONERS.	Wright, D., 13 Elizabeth St., Liverpool. 2170	58360	Premise Match	106m	West

Business Directory Content Derived from Universal Business Directories (UBD) - Licensed from Hardie Grant

1986 Business to Business Directory Records Road or Area Matches

Records from the 1986 UBD Business to Business Directory, mapped to a road or an area, within the dataset buffer. Records are mapped to the road when a building number is not supplied, cannot be found, or the road has been renumbered since the directory was published:

Map Id	Business Activity	Premise	Ref No.	Location Confidence	Distance to Road Corridor or Area
5	MOTOR GARAGES & SERVICE STATIONS.	Esso Liverpool Service Station, Elizabeth St., Liverpool. 2170	64637	Road Match	0m
	TYRE DEALERS &/OR RETREADERS &/OR VULCANISERS.	Esso Liverpool Service Station, Elizabeth St., Liverpool. 2170	96341	Road Match	0m
	MOTOR GARAGES & SERVICE STATIONS.	West Liverpool Auto Port, Elizabeth St., Liverpool. 2170	65697	Road Match	0m
6	HEALTH CENTRES &/OR CLINICS.	Baby Health Centre, Bigge. St., Liverpool. 2170	44998	Road Match	117m
	MOTOR GARAGES & SERVICE STATIONS.	Court House Auto Port, Bigge St., Liverpool. 2170	64512	Road Match	117m

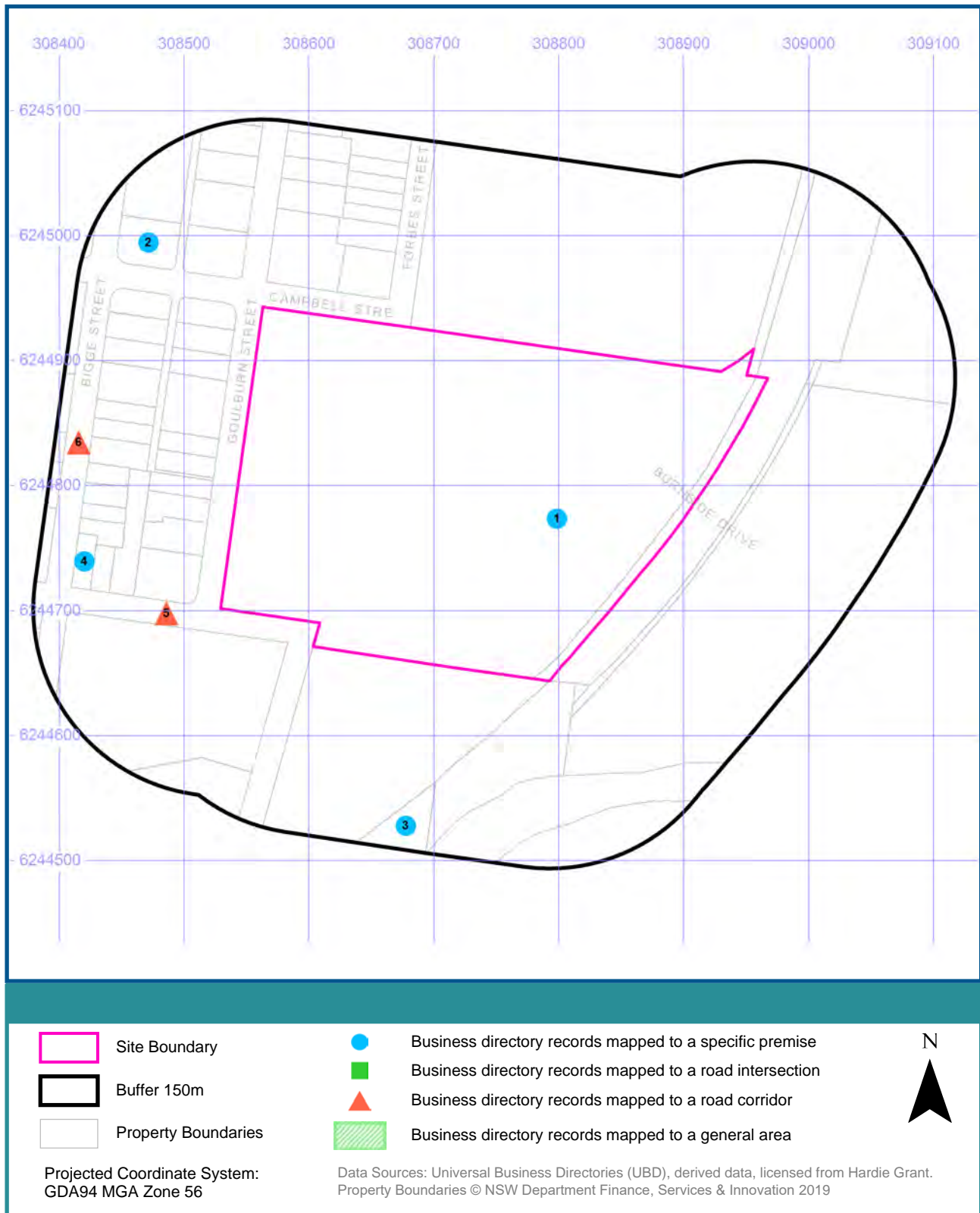
Business Directory Content Derived from Universal Business Directories (UBD) - Licensed from Hardie Grant

Historical Business Directories

Liverpool Hospital, Goulburn Street & Elizabeth Street, Liverpool, NSW 2170



1982 Business Directory Records



Historical Business Directories

Liverpool Hospital, Goulburn Street & Elizabeth Street, Liverpool, NSW 2170

1982 Business Directory Records Premise or Road Intersection Matches

Records from the 1982 UBD Business Directory, mapped to a premise or road intersection, within the dataset buffer:

Map Id	Business Activity	Premise	Ref No.	Location Confidence	Distance to Property Boundary or Road Intersection	Direction
1	MILK, FRUIT JUICE BARS &/OR CONFECTIONERS, (M3180)	Whippy, Mr. Pty. Ltd., Kiosk, Liverpool Dist.Hosp. Elizabeth St., Liverpool. 2170.	52524	Premise Match	0m	On-site
2	MEDICAL PRACTITIONERS. (M2020)	Ananda, S. N., Bigge St. Medical Centre, 54 Bigge St., Liverpool. 2170.	46978	Premise Match	77m	North West
	MEDICAL PRACTITIONERS. (M2020)	Caspary, Eric, Bigge St. Medical Centre, 54 Bigge St., Liverpool. 2170.	47481	Premise Match	77m	North West
	MEDICAL PRACTITIONERS. (M2020)	Chong, Alan, Bigge St. Medical Centre, 54 Bigge St., Liverpool. 2170.	47575	Premise Match	77m	North West
	MEDICAL PRACTITIONERS. (M2020)	Clowes, Gordon, Bigge St. Medical Centre, 54 Bigge St., Liverpool. 2170.	47621	Premise Match	77m	North West
	DENTISTS. (D1800)	Cox, C., Bigge St. Medical Centre, 54 Bigge St., Liverpool. 2170.	20125	Premise Match	77m	North West
	MEDICAL PRACTITIONERS. (M2020)	Cunnningham, D., Bigge St. Medical Centre, 54 Bigge St., Liverpool. 2170.	47773	Premise Match	77m	North West
	MEDICAL PRACTITIONERS. (M2020)	Day, L. J., Bigge St. Medical Centre, 54 Bigge St., Liverpool. 2170.	47835	Premise Match	77m	North West
	MEDICAL PRACTITIONERS. (M2020)	Eng Peng Tan, Bigge St. Medical Centre, 54 Bigge St., Liverpool 2170.	48018	Premise Match	77m	North West
	MEDICAL PRACTITIONERS. (M2020)	Freeman, R., Bigge St. Medical Centre, 54 Bigge St., Liverpool. 2170.	48170	Premise Match	77m	North West
	MEDICAL PRACTITIONERS. (M2020)	Gardiner, I., Bigge St. Medical Centre, 54 Bigge St., Liverpool. 2170.	48204	Premise Match	77m	North West
	MEDICAL PRACTITIONERS. (M2020)	Ho-Show, Joseph, Bigge St. Medical Centre, 54 Bigge St., Liverpool. 2170.	48611	Premise Match	77m	North West
	MEDICAL PRACTITIONERS. (M2020)	Ireland, B J., Bigge St. Medical Centre. 54 Bigge St., Liverpool. 2170.	48685	Premise Match	77m	North West
	MEDICAL PRACTITIONERS. (M2020)	Jacobs, Dudley, Bigge St. Medical Centre, 54 Bigge St., Liverpool. 2170.	48706	Premise Match	77m	North West
	MEDICAL PRACTITIONERS. (M2020)	Kern, I. B., Bigge St. Medical Centre, 54 Bigge St., Liverpool. 2170.	48824	Premise Match	77m	North West
	MEDICAL PRACTITIONERS. (M2020)	Khan, M., Bigge St. Medical Centre, 54 Bigge St., Liverpool. 2170.	48836	Premise Match	77m	North West
	MEDICAL PRACTITIONERS. (M2020)	Lalak, A., Bigge St. Medical Centre, 54 Bigge St., Liverpool. 2170.	48959	Premise Match	77m	North West
	MEDICAL PRACTITIONERS. (M2020)	Lennon, R., Bigge St. Medical Centre, 54 Bigge St., Liverpool. 2170.	49042	Premise Match	77m	North West

Map Id	Business Activity	Premise	Ref No.	Location Confidence	Distance to Property Boundary or Road Intersection	Direction
2	MEDICAL PRACTITIONERS. (M2020)	Mann, John, Bigge St. Medical Centre, 54 Bigge St., Liverpool. 2170	49307	Premise Match	77m	North West
	MEDICAL PRACTITIONERS. (M2020)	Marshall, W. G, Bigge St. Medical Centre, 54 Bigge St., Liverpool. 2170.	49337	Premise Match	77m	North West
	MEDICAL PRACTITIONERS. (M2020)	Moont, M., Bigge St. Medical Centre, 54 Bigge St., Liverpool. 2170.	49463	Premise Match	77m	North West
	MEDICAL PRACTITIONERS. (M2020)	Murphy Warren, Bigge St. Medical Centre, 54 Bigge St., Liverpool. 2170.	49528	Premise Match	77m	North West
	MEDICAL PRACTITIONERS. (M2020)	Noake, B. W., Bigge St. Medical Centre, 54 Bigge St., Liverpool. 2170.	49614	Premise Match	77m	North West
	MEDICAL PRACTITIONERS. (M2020)	Rao, K. H., Bigge St. Medical Centre, 54 Bigge St., Liverpool. 2170.	49916	Premise Match	77m	North West
	MEDICAL PRACTITIONERS. (M2020)	Schnitzler, G. J, Bigge St. Medical Centre, 54 Bigge St., Liverpool. 2170.	50171	Premise Match	77m	North West
	MEDICAL PRACTITIONERS. (M2020)	Segelon, Phillip, Bigge St. Medical Centre, 54 Bigge St., Liverpool. 2170.	50195	Premise Match	77m	North West
	MEDICAL PRACTITIONERS. (M2020)	Shnier, M. H., Bigge St. Medical Centre. 54 Bigge St., Liverpool. 2170.	50279	Premise Match	77m	North West
	MEDICAL PRACTITIONERS. (M2020)	Smith Philip, Bigge St. Medical Centre, 54 Bigge St., Liverpool. 2170.	50357	Premise Match	77m	North West
	MEDICAL PRACTITIONERS. (M2020)	Soh, W. K. Bigge St. Medical Centre, 54 Bigge St., Liverpool. 2170.	50365	Premise Match	77m	North West
	MEDICAL PRACTITIONERS. (M2020)	Thuraisingham, K., Bigge St. Medical Centre, 54 Bigge St., Liverpool. 2170.	50611	Premise Match	77m	North West
	MEDICAL PRACTITIONERS. (M2020)	Vignaendra, V., Bigge St. Medical Centre, 54 Bigge St., Liverpool. 2170	50691	Premise Match	77m	North West
3	BOOKSELLERS - RETAIL. (B4475)	N.S.W. Bookstall Co. Pty. Ltd., Railway Station, Liverpool. 2170.	7934	Premise Match	93m	South
4	MEDICAL PRACTITIONERS. (M2020)	Gow, E., 13 Elizabeth St., Liverpool. 2170.	48328	Premise Match	106m	West
	MEDICAL PRACTITIONERS. (M2020)	Harris, G., 13 Elizabeth St., Liverpool. 2170.	48467	Premise Match	106m	West
	MEDICAL PRACTITIONERS. (M2020)	Tripp, J. R., 13 Elizabeth St., Liverpool. 2170.	50640	Premise Match	106m	West
	MEDICAL PRACTITIONERS. (M2020)	Vogt, G., 13 Elizabeth St., Liverpool. 2170.	50701	Premise Match	106m	West

Business Directory Content Derived from Universal Business Directories (UBD) - Licensed from Hardie Grant

1982 Business Directory Records Road or Area Matches

Records from the 1982 UBD Business Directory, mapped to a road or an area, within the dataset buffer. Records are mapped to the road when a building number is not supplied, cannot be found, or the road has been renumbered since the directory was published:

Map Id	Business Activity	Premise	Ref No.	Location Confidence	Distance to Road Corridor or Area
5	MOTOR GARAGES &/OR ENGINEERS &/OR SERVICE STATIONS. (M6860)	Esso Liverpool Service Station, Elizabeth St., Liverpool. 2170.	56706	Road Match	0m
	TYRE DEALERS &/OR RETREADERS &/OR VULCANISERS. (T8830)	Esso Liverpool Service Station, Elizabeth St., Liverpool. 2170.	82636	Road Match	0m
	MOTOR GARAGES &/OR ENGINEERS &/OR SERVICE STATIONS. (M6860)	West Liverpool Auto Port, Elizabeth St., Liverpool. 2170.	57827	Road Match	0m
6	HEALTH CENTRES &/OR CLINICS. (H2800)	Baby Health Centre, Bigge St., Liverpool. 2170.	39472	Road Match	117m
	MOTOR GARAGES &/OR ENGINEERS &/OR SERVICE STATIONS. (M6860)	Court House Auto Port, Bigge St., Liverpool. 2170.	56577	Road Match	117m

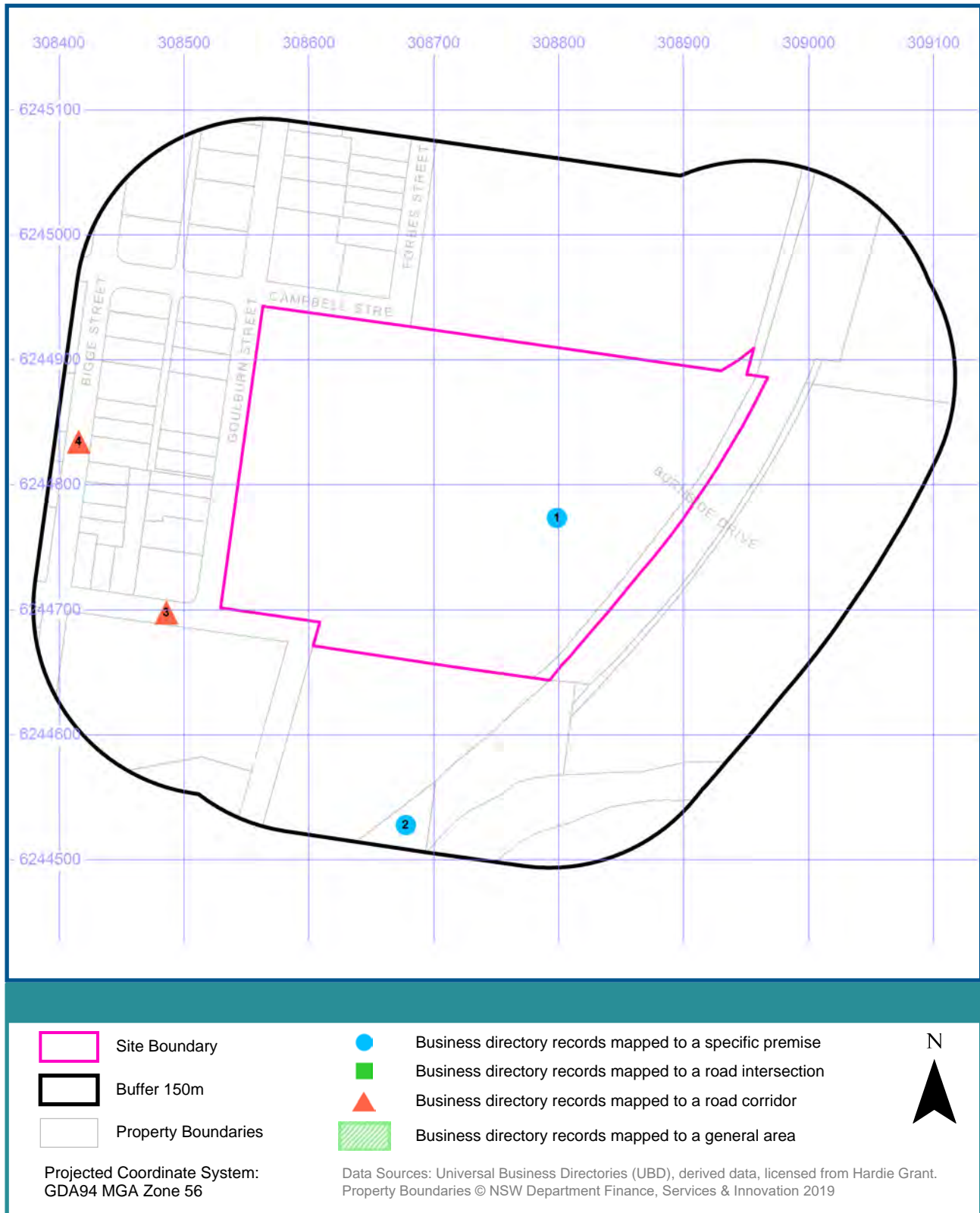
Business Directory Content Derived from Universal Business Directories (UBD) - Licensed from Hardie Grant

Historical Business Directories

Liverpool Hospital, Goulburn Street & Elizabeth Street, Liverpool, NSW 2170



1978 Business Directory Records



Historical Business Directories

Liverpool Hospital, Goulburn Street & Elizabeth Street, Liverpool, NSW 2170

1978 Business Directory Records Premise or Road Intersection Matches

Records from the 1978 UBD Business Directory, mapped to a premise or road intersection, within the dataset buffer:

Map Id	Business Activity	Premise	Ref No.	Location Confidence	Distance to Property Boundary or Road Intersection	Direction
1	MILK, FRUIT JUICE BARS &/OR CONFECTIONERS.	Whippy. Mr. Pty. Ltd., Kiosk. Liverpool Dist. Hosp. Elizabeth St., Liverpool. 2170	46238	Premise Match	0m	On-site
2	BOOKSELLERS RETAIL.	N.S.W. Bookstall Co. Pty. Ltd., Railway Station, Liverpool. 2170	6902	Premise Match	93m	South

Business Directory Content Derived from Universal Business Directories (UBD) - Licensed from Hardie Grant

1978 Business Directory Records Road or Area Matches

Records from the 1978 UBD Business Directory, mapped to a road or an area, within the dataset buffer. Records are mapped to the road when a building number is not supplied, cannot be found, or the road has been renumbered since the directory was published:

Map Id	Business Activity	Premise	Ref No.	Location Confidence	Distance to Road Corridor or Area
3	MOTOR GARAGES &/OR ENGINEERS &/OR SERVICE STATIONS.	Esso Servicenter, Elizabeth St., Liverpool. 2170	49984	Road Match	0m
	TYRE DEALERS &/OR RETREADERS &/OR VULCANISERS	Esso Servicenter, Elizabeth St., Liverpool. 2170	72911	Road Match	0m
	FRUITERERS &/OR GREENGROCERS.	Halfway Fruit Market, 187 Elizabeth St., Liverpool. 2170	30505	Road Match	0m
	MEDICAL PRACTITIONERS.	Rawle. K.T., Elizabeth St., Liverpool. 2170	44001	Road Match	0m
	MEDICAL PRACTITIONERS.	Robertson, I. P., Elizabeth St., Liverpool. 2170	44073	Road Match	0m
	MEDICAL PRACTITIONERS.	Tindale, H. P., Elizabeth St., Liverpool. 2170	44498	Road Match	0m
	MOTOR GARAGES &/OR ENGINEERS &/OR SERVICE STATIONS.	West Liverpool Auto Port, Elizabeth St., Liverpool. 2170	51079	Road Match	0m
4	BOOT &/OR SHOE REPAIRERS.	Alans Shoe Repairs & Bags, Bigge St., Liverpool. 2170	7052	Road Match	117m
	HEALTH CENTRES &/OR CLINICS.	Baby Health Centre, Bigge St., Liverpool. 2170	35171	Road Match	117m
	MOTOR GARAGES &/OR ENGINEERS &/OR SERVICE STATIONS.	Court House Auto Port, Bigge St., Liverpool. 2170	49852	Road Match	117m
	MEDICAL PRACTITIONERS.	Harris. G., Bigge St., Liverpool. 2170	43070	Road Match	117m
	MEDICAL PRACTITIONERS.	Morey, H.F., Bigge St., Liverpool. 2170	43733	Road Match	117m
	MEDICAL PRACTITIONERS.	Murray. R. J., Bigge St., Liverpool. 2170	43764	Road Match	117m
	MEDICAL PRACTITIONERS.	Rodrigo. R. R., Bigge St., Liverpool. 2170	44092	Road Match	117m

Map Id	Business Activity	Premise	Ref No.	Location Confidence	Distance to Road Corridor or Area
4	MEDICAL PRACTITIONERS.	Tripp, J. R., Bigge St., Liverpool. 2170	44516	Road Match	117m
	MEDICAL PRACTITIONERS.	Vogt, G., Bigge St., Liverpool. 2170	44562	Road Match	117m

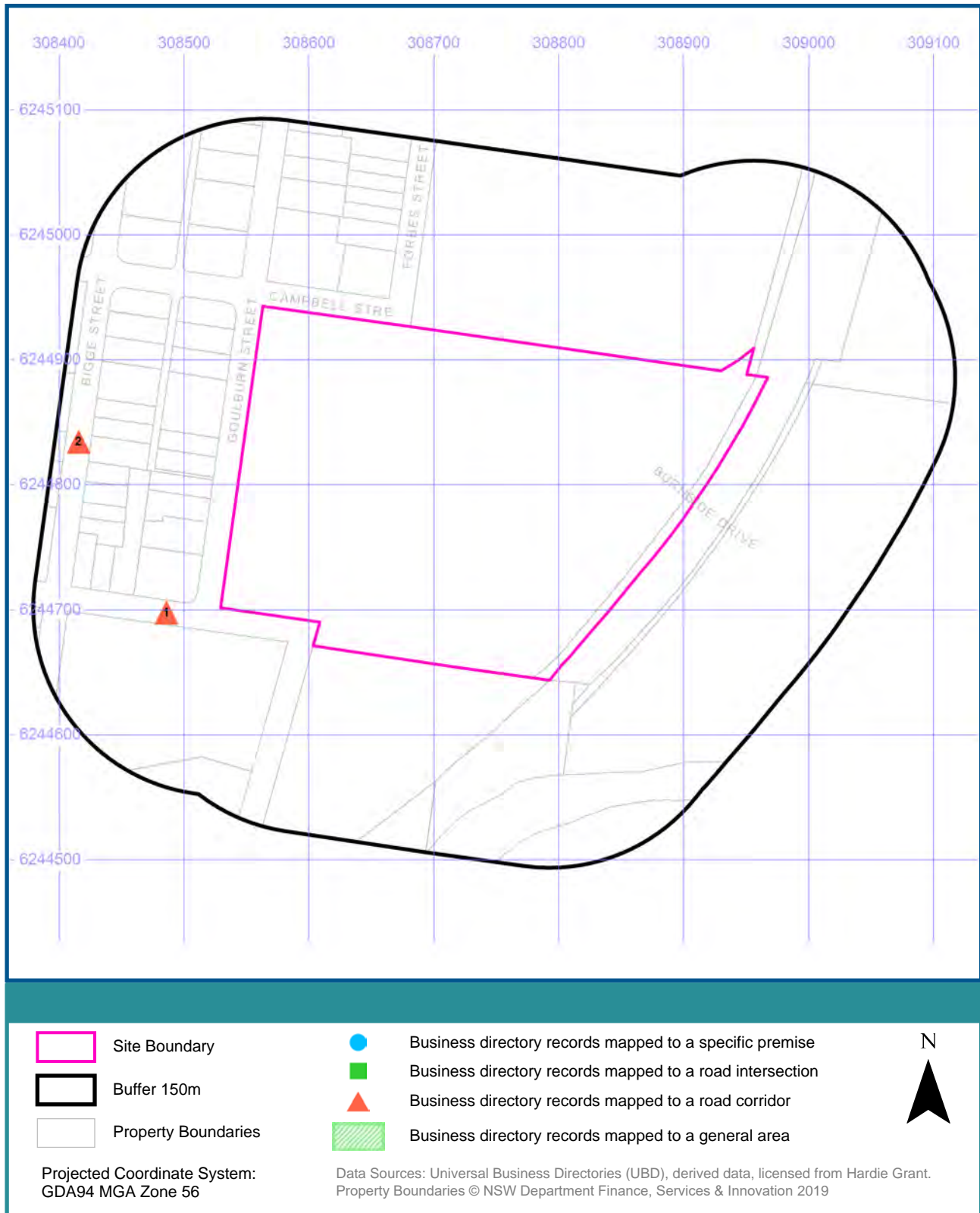
Business Directory Content Derived from Universal Business Directories (UBD) - Licensed from Hardie Grant

Historical Business Directories

Liverpool Hospital, Goulburn Street & Elizabeth Street, Liverpool, NSW 2170



1975 Business Directory Records



Historical Business Directories

Liverpool Hospital, Goulburn Street & Elizabeth Street, Liverpool, NSW 2170

1975 Business Directory Records Premise or Road Intersection Matches

Records from the 1975 UBD Business Directory, mapped to a premise or road intersection, within the dataset buffer:

Map Id	Business Activity	Premise	Ref No.	Location Confidence	Distance to Property Boundary or Road Intersection	Direction
	No records in buffer					

Business Directory Content Derived from Universal Business Directories (UBD) - Licensed from Hardie Grant

1975 Business Directory Records Road or Area Matches

Records from the 1975 UBD Business Directory, mapped to a road or an area, within the dataset buffer. Records are mapped to the road when a building number is not supplied, cannot be found, or the road has been renumbered since the directory was published:

Map Id	Business Activity	Premise	Ref No.	Location Confidence	Distance to Road Corridor or Area
1	MIXED BUSINESSES.	Bigge Park Store., 5 Elizabeth St., Liverpool.2170	54518	Road Match	0m
	TYRE DEALERS, RETREADERS &/OR VULCANIZERS.	Esso Servicenter, Elizabeth St., Liverpool.2170	85554	Road Match	0m
	MOTOR GARAGES &/OR ENGINEERS.	Esso Servicenter., Elizabeth St., Liverpool.2170	58823	Road Match	0m
	MOTOR GARAGES &/OR ENGINEERS.	Green Valley Service Station., Elizabeth St., Liverpool.2170	58992	Road Match	0m
	MEDICAL PRACTITIONERS.	Tindale, H., Elizabeth St., Liverpool.2170	51735	Road Match	0m
	MOTOR GARAGES &/OR ENGINEERS.	West Liverpool Auto Port., Elizabeth St., Liverpool.2170	59762	Road Match	0m
2	MOTOR GARAGES &/OR ENGINEERS.	Court House Auto Port., Bigge St., Liverpool.2170	58711	Road Match	117m

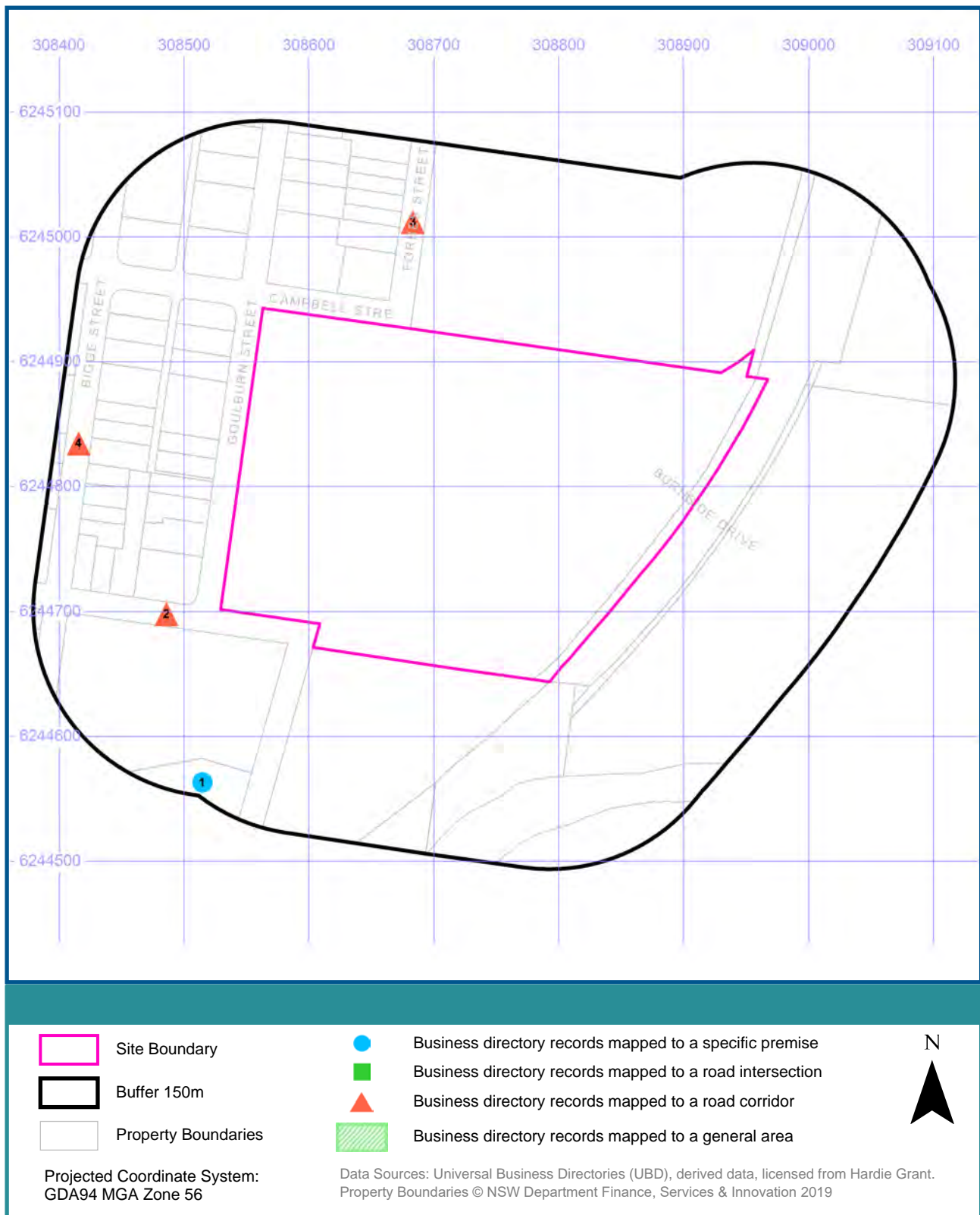
Business Directory Content Derived from Universal Business Directories (UBD) - Licensed from Hardie Grant

Historical Business Directories

Liverpool Hospital, Goulburn Street & Elizabeth Street, Liverpool, NSW 2170



1970 Business Directory Records



Historical Business Directories

Liverpool Hospital, Goulburn Street & Elizabeth Street, Liverpool, NSW 2170

1970 Business Directory Records Premise or Road Intersection Matches

Records from the 1970 UBD Business Directory, mapped to a premise or road intersection, within the dataset buffer:

Map Id	Business Activity	Premise	Ref No.	Location Confidence	Distance to Property Boundary or Road Intersection	Direction
1	CLUBS & SPORTING BODIES (C487)	Liverpool Bowling Club, Bigge Park, Moore St., Liverpool	284381	Premise Match	112m	South West

Business Directory Content Derived from Universal Business Directories (UBD) - Licensed from Hardie Grant

1970 Business Directory Records Road or Area Matches

Records from the 1970 UBD Business Directory, mapped to a road or an area, within the dataset buffer. Records are mapped to the road when a building number is not supplied, cannot be found, or the road has been renumbered since the directory was published:

Map Id	Business Activity	Premise	Ref No.	Location Confidence	Distance to Road Corridor or Area
2	MOTOR GARAGES & ENGINEERS(M6S6)	Green Valley Service Station, Elizabeth St. LIVERPOOL	337937	Road Match	0m
	MILK,FRUIT JUICE BARS/CONFECTIONERS (M336)	Stehr, A. E. & I., Shop S130, Elizabeth St., Liverpool	331249	Road Match	0m
	MOTOR GARAGES & ENGINEERS(M6S6)	West Liverpool Auto Port, Elizabeth St. LIVERPOOL	338860	Road Match	0m
3	AMBULANCES (A335)	Liverpool District Ambulance, Forbes St., Liverpool.	261346	Road Match	20m
4	JEWELLERS/WATCHMAKER S-RETAIL(J060)	Grzybowicz, F., Bigge St., Liverpool	321081	Road Match	117m
	HAIRDRESSERS (GENT.'S) (H070)	Pisciuneri, J., Bigge St., Liverpool	314318	Road Match	117m

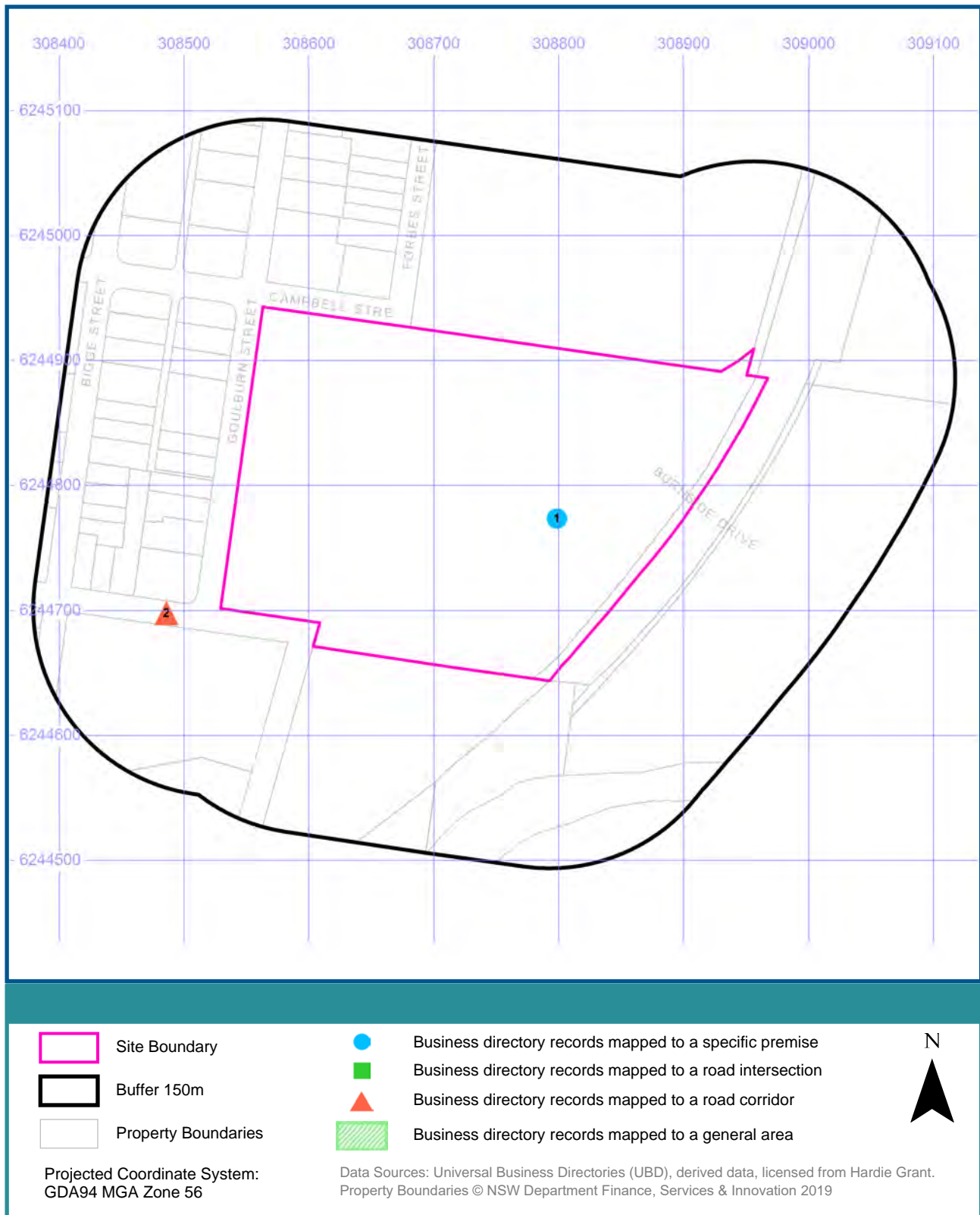
Business Directory Content Derived from Universal Business Directories (UBD) - Licensed from Hardie Grant

Historical Business Directories

Liverpool Hospital, Goulburn Street & Elizabeth Street, Liverpool, NSW 2170



1965 Business Directory Records



Historical Business Directories

Liverpool Hospital, Goulburn Street & Elizabeth Street, Liverpool, NSW 2170

1965 Business Directory Records Premise or Road Intersection Matches

Records from the 1965 UBD Business Directory, mapped to a premise or road intersection, within the dataset buffer:

Map Id	Business Activity	Premise	Ref No.	Location Confidence	Distance to Property Boundary or Road Intersection	Direction
1	Hospitals - Public	Liverpool District Hospital, Goulburn St., Liverpool	101102	Premise Match	0m	On-site
	Hospitals - Public	Liverpool State Hospital, Liverpool	101103	Premise Match	0m	On-site

Business Directory Content Derived from Universal Business Directories (UBD) - Licensed from Hardie Grant

1965 Business Directory Records Road or Area Matches

Records from the 1965 UBD Business Directory, mapped to a road or an area, within the dataset buffer. Records are mapped to the road when a building number is not supplied, cannot be found, or the road has been renumbered since the directory was published:

Map Id	Business Activity	Premise	Ref No.	Location Confidence	Distance to Road Corridor or Area
2	Mixed Businesses	Bigge Park Store, 5 Elizabeth St., Liverpool	116710	Road Match	0m
	Printers - Letterpress	Brown, R. A., 21 Elizabeth St., Liverpool	135961	Road Match	0m

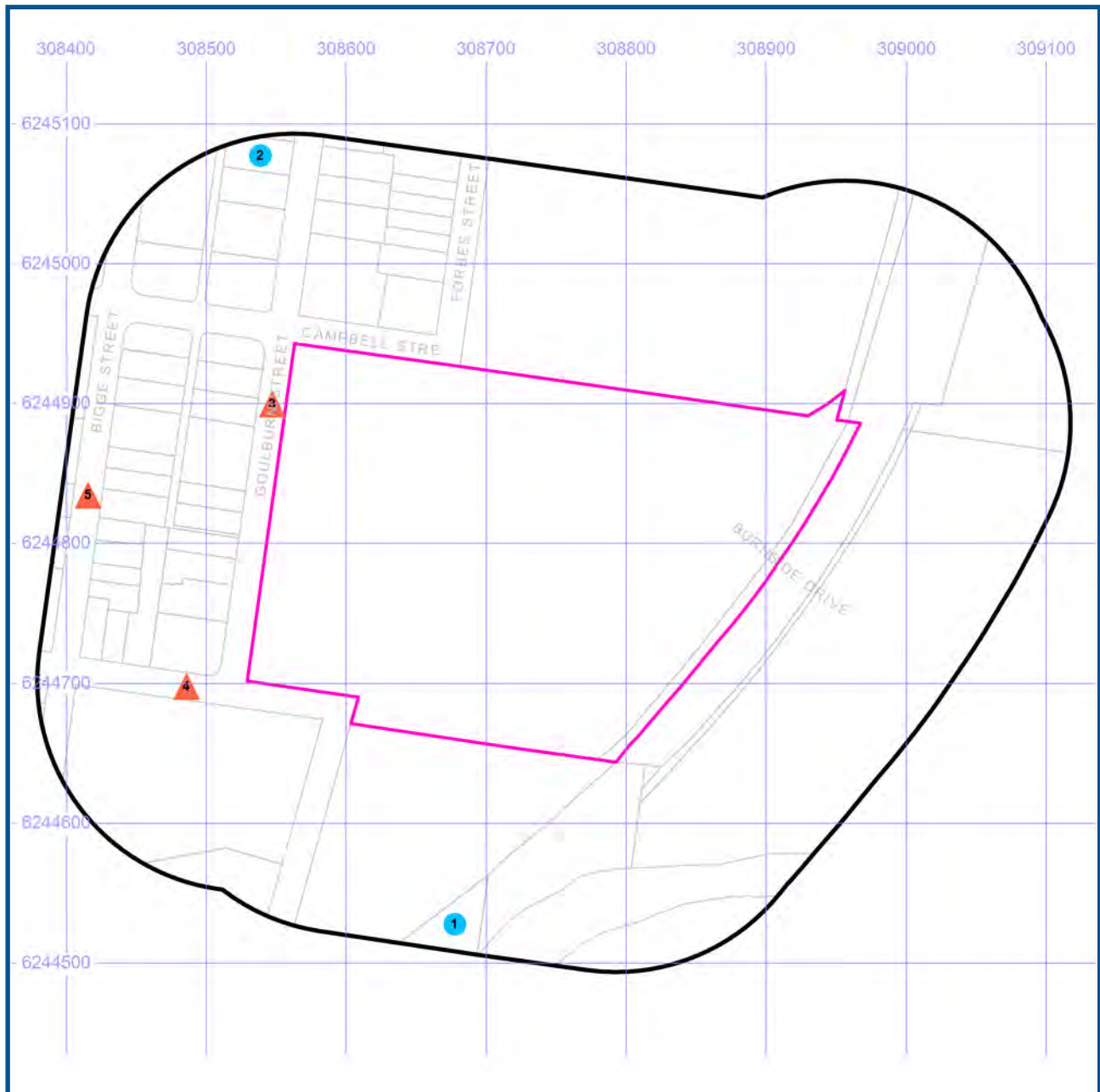
Business Directory Content Derived from Universal Business Directories (UBD) - Licensed from Hardie Grant

Historical Business Directories

Liverpool Hospital, Goulburn Street & Elizabeth Street, Liverpool, NSW 2170



1961 Business Directory Records



- Site Boundary
- Buffer 150m
- Property Boundaries

- Business directory records mapped to a specific premise
- Business directory records mapped to a road intersection
- ▲ Business directory records mapped to a road corridor
- Business directory records mapped to a general area



Projected Coordinate System:
GDA94 MGA Zone 56

Data Sources: Universal Business Directories (UBD), derived data, licensed from Hardie Grant.
Property Boundaries © NSW Department Finance, Services & Innovation 2019

Historical Business Directories

Liverpool Hospital, Goulburn Street & Elizabeth Street, Liverpool, NSW 2170

1961 Business Directory Records Premise or Road Intersection Matches

Records from the 1961 UBD Business Directory, mapped to a premise or road intersection, within the dataset buffer:

Map Id	Business Activity	Premise	Ref No.	Location Confidence	Distance to Property Boundary or Road Intersection	Direction
1	LINGERIE/HOSIERY SPEC.	"Undie Inn," E. Thomas, Railway Stn. Sq., Liverpool	331802	Premise Match	93m	South
	TAXIS	Liverpool Taxi Service, Cross Rds., Liverpool; Railway Stn., Liverpool	255731	Premise Match	93m	South
2	TAXIS	Garard, J. R., 33 Goulburn St., Liverpool	255710	Premise Match	120m	North West

Business Directory Content Derived from Universal Business Directories (UBD) - Licensed from Hardie Grant

1961 Business Directory Records Road or Area Matches

Records from the 1961 UBD Business Directory, mapped to a road or an area, within the dataset buffer. Records are mapped to the road when a building number is not supplied, cannot be found, or the road has been renumbered since the directory was published:

Map Id	Business Activity	Premise	Ref No.	Location Confidence	Distance to Road Corridor or Area
3	NEWSPAPER PUBLISHERS	"Liverpool Leader" Railway Sq. & Goulburn St., Liverpool	353518	Road Match	0m
4	MIXED BUSINESSES	Becquet, J., 19 Elizabeth St., Liverpool	343036	Road Match	0m
	PRINTERS-LETTERPRESS	Brown, R. A., 21 Elizabeth St., Liverpool	362063	Road Match	0m
	HAIRDRESSERS (GENT.'S) /TOBACCONISTS	Wicks, D., 3a Elizabeth St.	322627	Road Match	0m
5	REAL ESTATE AGENTS/VALUERS	Bernoth & Cornwall Pty. Ltd., Bigge St. LIVERPOOL	366007	Road Match	117m

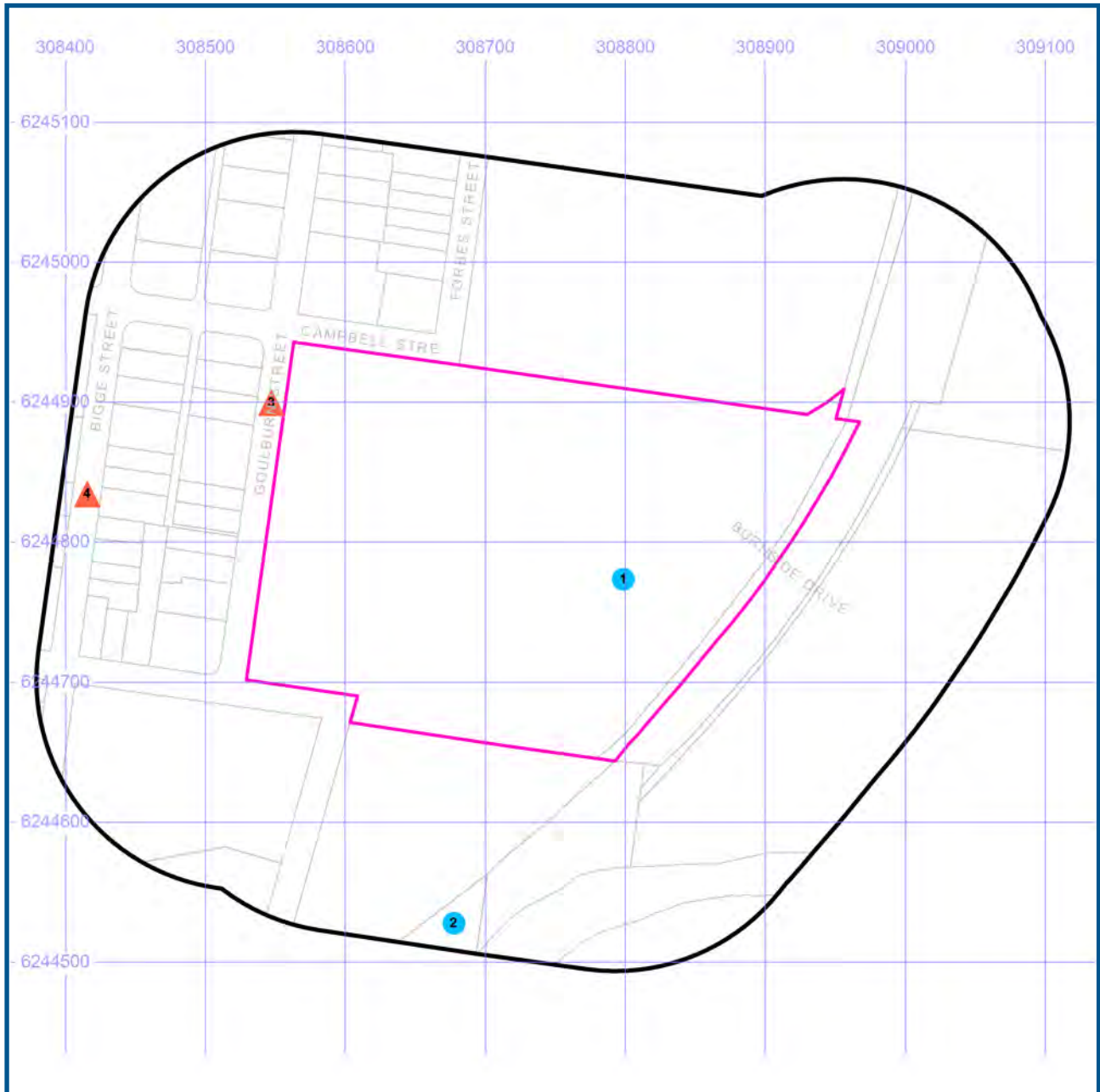
Business Directory Content Derived from Universal Business Directories (UBD) - Licensed from Hardie Grant


Historical Business Directories

Liverpool Hospital, Goulburn Street & Elizabeth Street, Liverpool, NSW 2170







1950 Business Directory Records



-  Site Boundary
-  Buffer 150m
-  Property Boundaries

Projected Coordinate System:
GDA94 MGA Zone 56

-  Business directory records mapped to a specific premise
-  Business directory records mapped to a road intersection
-  Business directory records mapped to a road corridor
-  Business directory records mapped to a general area

Data Sources: Universal Business Directories (UBD), derived data, licensed from Hardie Grant.
Property Boundaries © NSW Department Finance, Services & Innovation 2019



Historical Business Directories

Liverpool Hospital, Goulburn Street & Elizabeth Street, Liverpool, NSW 2170

1950 Business Directory Records Premise or Road Intersection Matches

Records from the 1950 UBD Business Directory, mapped to a premise or road intersection, within the dataset buffer:

Map Id	Business Activity	Premise	Ref No.	Location Confidence	Distance to Property Boundary or Road Intersection	Direction
1	HOSPITALS-PUBLIC	Liverpool State Hospital, Liverpool	62750	Premise Match	0m	On-site
2	TAXIS	Liverpool Taxi Service, Railway Strn., Liverpool	107414	Premise Match	93m	South

Business Directory Content Derived from Universal Business Directories (UBD) - Licensed from Hardie Grant

1950 Business Directory Records Road or Area Matches

Records from the 1950 UBD Business Directory, mapped to a road or an area, within the dataset buffer. Records are mapped to the road when a building number is not supplied, cannot be found, or the road has been renumbered since the directory was published:

Map Id	Business Activity	Premise	Ref No.	Location Confidence	Distance to Road Corridor or Area
3	GROCERIES, SMALLGOODS, FRESHLY-CUT SANDWICHES	Arunio, R., Goulburn St., Liverpool	55310	Road Match	0m
4	PRODUCE MERCHANTS-GRAIN & SEED-RETAIL	Cumberland Rural Co-operative Ltd., Bigge St. Liverpool	95449	Road Match	117m
	TAXIS	Geoghegan, R. B., Bigge St., Liverpool	107348	Road Match	117m

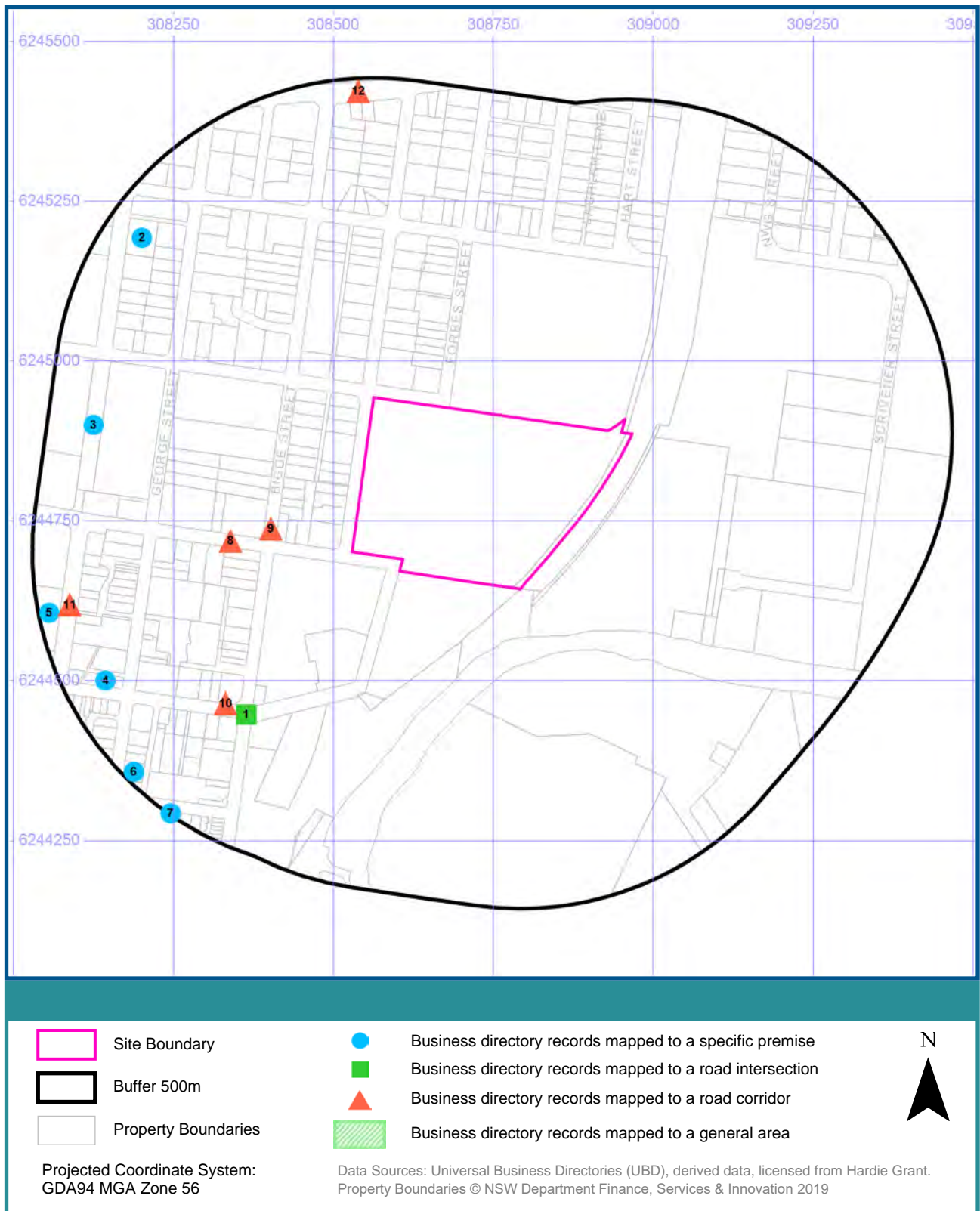
Business Directory Content Derived from Universal Business Directories (UBD) - Licensed from Hardie Grant

Historical Business Directories

Liverpool Hospital, Goulburn Street & Elizabeth Street, Liverpool, NSW 2170



Dry Cleaners, Motor Garages & Service Stations (1948-1993)



Historical Business Directories

Liverpool Hospital, Goulburn Street & Elizabeth Street, Liverpool, NSW 2170

Dry Cleaners, Motor Garages & Service Stations Premise or Road Intersection Matches (1948-1993)

Dry Cleaners, Motor Garages & Service Stations from UBD Business Directories, mapped to a premise or road intersection, within the dataset buffer.

Note: The Universal Business Directories were published between 1948 and 1993. Dry Cleaners, Motor Garages & Service Stations have been extracted from all of these directories except the following years 1951, 1955, 1957, 1960, 1963, 1973, 1974, 1977, 1987.

Map Id	Business Activity	Premise	Ref No.	Year	Location Confidence	Distance to Property Boundary or Road Intersection	Direction
1	Motor Service Stations - Petrol, Oil, Etc.	Court House Auto Port, Cnr. Bigge & Moore St. Liverpool	125863	1965	Road Intersection	303m	South West
2	MOTOR GARAGES & SERVICE STATIONS.	Ampol Liverpool Service Station., 50 Macquarie St Liverpool	18495	1993	Premise Match	408m	North West
	Motor Garages & Service Stations	Ampol Liverpool Service Station, 50 Macquarie St, Liverpool. 2170	53476	1991	Premise Match	408m	North West
	MOTOR GARAGES & SERVICE STATIONS.	Ampol Liverpool Service Station., 50 Macquarie St Liverpool	5867	1990	Premise Match	408m	North West
	MOTOR GARAGE & SERVICE STATIONS.	Ampol Liverpool Service Station., 50 Macquarie St Liverpool	64354	1989	Premise Match	408m	North West
	MOTOR GARAGES & SERVICE STATIONS.	Ampol Liverpool Service Station., 50 Macquarie St Liverpool	53458	1988	Premise Match	408m	North West
3	DRY CLEANERS & PRESSERS.	Jolly Frog Drycleaners., 42 Westfields Liverpool	53125	1988	Premise Match	411m	West
	DRY CLEANERS & PRESSERS.	Jolly Frog Drycleaners, 42 Westfields, Liverpool 2170	25351	1986	Premise Match	411m	West
	DRY CLEANERS & PRESSERS.	Jolly Frog Drycleaners., 42 Westfields Liverpool	34569	1985	Premise Match	411m	West
	DRY CLEANERS & PRESSERS.	Jolly Frog Drycleaners., 42 Westfields Liverpool	22019	1984	Premise Match	411m	West
	DRY CLEANERS & PRESSERS.	Jolly Frog Drycleaners., 42 Westfields Liverpool	8608	1983	Premise Match	411m	West
	DRY CLEANERS & PRESSERS.(D8500)	Jolly Frog Drycleaners, 42 Westfields, Liverpool. 2170.	23883	1982	Premise Match	411m	West
	DRY CLEANERS & PRESSERS.	Jolly Frog Drycleaners., 42 Westfields Liverpool	63367	1981	Premise Match	411m	West
	DRY CLEANERS, PRESSERS &/OR DYERS.	Jolly Frog Dry Cleaners., 42 Westfields Liverpool	46798	1980	Premise Match	411m	West
	DRY CLEANERS, PRESSERS &/OR DYERS.	Jolly Frog Drycleaners., 42 Westfields Liverpool	35394	1979	Premise Match	411m	West
	DRY CLEANERS, PRESSERS &/OR DYERS	Jolly Frog Drycleaners, 42 Westfields, Liverpool. 2170	20818	1978	Premise Match	411m	West
	DRY CLEANERS, PRESSERS &/OR DYERS.	Jolly Frog Drycleaners., 42 Westfields Liverpool	23570	1976	Premise Match	411m	West
	DRY CLEANERS, PRESSERS &/OR DYERS.	Jolly Frog Drycleaners, 42 Westfields, Liverpool. 2170	24094	1975	Premise Match	411m	West
4	DRY CLEANERS & PRESSERS.	Hot-Spot., 43 Moore St Liverpool	53114	1988	Premise Match	421m	South West
	DRY CLEANERS & PRESSERS.	Hot-Spot, 43 Moore St., Liverpool. 2170	25339	1986	Premise Match	421m	South West
	DRY CLEANERS & PRESSERS.	Hot-Spot., 43 Moore St Liverpool	34557	1985	Premise Match	421m	South West

Map Id	Business Activity	Premise	Ref No.	Year	Location Confidence	Distance to Property Boundary or Road Intersection	Direction
4	DRY CLEANERS & PRESSERS.	Hot-Spot., 43 Moore St Liverpool	22006	1984	Premise Match	421m	South West
	DRY CLEANERS & PRESSERS.	K. & D., 43 Moore St Liverpool	8613	1983	Premise Match	421m	South West
	DRY CLEANERS & PRESSERS.(D8500)	K. & D., 43 Moore St., Liverpool. 2170.	23885	1982	Premise Match	421m	South West
	DRY CLEANERS & PRESSERS.	K. & D., 43 Moore St Liverpool	63369	1981	Premise Match	421m	South West
	DRY CLEANERS, PRESSERS &/OR DYERS.	K. & D., 43 Moore St Liverpool	46801	1980	Premise Match	421m	South West
	DRY CLEANERS, PRESSERS &/OR DYERS.	Jolly Frog., 43 Moore St Liverpool	35396	1979	Premise Match	421m	South West
	DRY CLEANERS, PRESSERS &/OR DYERS	Jolly Frog, 43 Moore St., Liverpool. 2170	20821	1978	Premise Match	421m	South West
	DRY CLEANERS, PRESSERS &/OR DYERS.	Jolly Frog., 43 Moore St Liverpool	23572	1976	Premise Match	421m	South West
	DRY CLEANERS, PRESSERS &/OR DYERS.	Jolly Frog, 43 Moore St., Liverpool. 2170	24097	1975	Premise Match	421m	South West
	DRY CLEANERS, PRESSERS &/OR DYERS.	Topaz Dry Cleaners., 43 Moore St Liverpool	7322	1972	Premise Match	421m	South West
5	MOTOR GARAGES &/OR ENGINEERS.	McGrath, A. C. & Co., 165 Macquarie St., Liverpool.2170	59225	1975	Premise Match	455m	West
	MOTOR GARAGES &/OR ENGINEERS.	Mcgrath A. C. & Co., 141 Macquarie St Liverpool	12534	1972	Premise Match	455m	West
	MOTOR GARAGES &/OR ENGINEERS.	Mcgrath A. C. & Co., 141 Macquarie St Liverpool	62218	1971	Premise Match	455m	West
	MOTOR GARAGES & ENGINEERS(M6S6)	McGrath, A. C. & Co., 141 Macquarie St .LIVERPOOL	338233	1970	Premise Match	455m	West
	MOTOR GARAGES & ENGINEERS.	Mcgrath A. C. & Co., 141 Macquarie St Liverpool	42571	1969	Premise Match	455m	West
	MOTOR GARAGES & ENGINEERS.	Mcgrath A. C. & Co., 141 Macquarie St Liverpool	60301	1966	Premise Match	455m	West
	Motor Garages & Engineers	McGrath, A. C. & Co., 141 Macquarie St. Liverpool	122947	1965	Premise Match	455m	West
	MOTOR GARAGES & ENGINEERS	Mcgrath A. C. & Co.,141 Macquarie St Liverpool	48222	1964	Premise Match	455m	West
	MOTOR GARAGES & ENGINEERS.	Mcgrath A. C. & Co.,141 Macquarie St Liverpool	32878	1962	Premise Match	455m	West
	MOTOR GARAGES & ENGINEERS	McGrath, A. C. & Co., 141 Macquarie St. LIVERPOOL	347677	1961	Premise Match	455m	West
	MOTOR GARAGE/ENGINEERS.	Mcgrath A. C. & Co., 141 Macquarie St Liverpool	4500	1958	Premise Match	455m	West
	MOTOR GARAGES &/OR ENGINEERS.	Mcgrath A. C., 141 Macquarie St Liverpool	31902	1952	Premise Match	455m	West
	MOTOR GARAGES &/OR ENGINEERS	McGrath, A. C., 141 Macquarie St., Liverpool	84063	1950	Premise Match	455m	West
	MOTOR SERVICE STATIONS-PETROL, Etc.	McGrath, A. C., 141 Macquarie St., Liverpool	86190	1950	Premise Match	455m	West
	MOTOR GARAGES &/OR ENGINEERS.	Mcgrath A. C., 141 Macquarie St Liverpool	22579	1948-49	Premise Match	455m	West
	MOTOR SERVICE STATIONS-PETROL, ETC.	Mcgrath A.C., Macquarie St Liverpool	26601	1948-49	Premise Match	455m	West
6	DRY CLEANERS, PRESSERS &/OR DYERS.	De Bretts., 252 George St Liverpool	35317	1979	Premise Match	464m	South West
	DRY CLEANERS, PRESSERS &/OR DYERS	De Bretts, 252 George St., Liverpool. 2170	20743	1978	Premise Match	464m	South West

Map Id	Business Activity	Premise	Ref No.	Year	Location Confidence	Distance to Property Boundary or Road Intersection	Direction
7	DRY CLEANERS, PRESSERS &/OR DYERS	Elysian Drycleaners., 28 Railway St Liverpool & Branch	51025	1971	Premise Match	495m	South West
	DRY CLEANERS,PRESSERS /DYERS (D710)	Elysian Drycleaners, 28 Railway St., Liverpool & Branch	292283	1970	Premise Match	495m	South West
	DRY CLEANERS, PRESSERS/ DYERS	Elysian Drycleaners., 28 Railway St Liverpool & Branch	37089	1969	Premise Match	495m	South West
	DRY CLEANERS, PRESSERS/DYERS	Elysian Drycleaners., 28 Railway St Liverpool & Branch	20550	1968	Premise Match	495m	South West
	DRY CLEANERS, PRESSERS/ DYERS	Elysian Drycleaners.,28 Railway St Liverpool & Branch	6108	1967	Premise Match	495m	South West
	DRY CLEANERS, PRESSERS/ DYERS	Elysian Drycleaners.,28 Railway St Liverpool & Branch	52640	1966	Premise Match	495m	South West

Business Directory Content Derived from Universal Business Directories (UBD) - Licensed from Hardie Grant

Dry Cleaners, Motor Garages & Service Stations Road or Area Matches (1948-1993)

Dry Cleaners, Motor Garages & Service Stations from UBD Business Directories, mapped to a road or an area, within the dataset buffer. Records are mapped to the road when a building number is not supplied, cannot be found, or the road has been renumbered since the directory was published.

Note: The Universal Business Directories were published between 1948 and 1993. Dry Cleaners, Motor Garages & Service Stations have been extracted from all of these directories except the following years 1951, 1955, 1957, 1960, 1963, 1973, 1974, 1977, 1987.

Map Id	Business Activity	Premise	Ref No.	Year	Location Confidence	Distance to Road Corridor or Area
8	MOTOR GARAGES & SERVICE STATIONS.	Ampol Liverpool Service Station., Elizabeth St Liverpool	18494	1993	Road Match	0m
	Motor Garages & Service Stations	Ampol Liverpool Service Station, Elizabeth St., Liverpool. 2170	97711	1991	Road Match	0m
	MOTOR GARAGES & SERVICE STATIONS.	Ampol Liverpool Service Station., Elizabeth St Liverpool	5866	1990	Road Match	0m
	MOTOR GARAGE & SERVICE STATIONS.	Ampol Liverpool Service Station., Elizabeth St Liverpool	64352	1989	Road Match	0m
	MOTOR GARAGES & SERVICE STATIONS.	Ampol Liverpool Service Station., Elizabeth St Liverpool	53456	1988	Road Match	0m
	MOTOR GARAGES & SERVICE STATIONS.	Esso Liverpool Service Station, Elizabeth St., Liverpool. 2170	64637	1986	Road Match	0m
	MOTOR GARAGES & SERVICE STATIONS.	West Liverpool Auto Port, Elizabeth St., Liverpool. 2170	65697	1986	Road Match	0m
	MOTOR GARAGES & SERVICE STATIONS.	Esso Liverpool Service Station., Elizabeth St Liverpool	39636	1985	Road Match	0m
	MOTOR GARAGES & SERVICE STATIONS.	West Liverpool Auto Part., Elizabeth St Liverpool	45821	1985	Road Match	0m
	MOTOR GARAGES &/OR ENGINEERS &/OR SERVICE STATIONS.	Esso Liverpool Service Station., Elizabeth St Liverpool	28216	1984	Road Match	0m
	MOTOR GARAGES &/OR ENGINEERS &/OR SERVICE STATIONS.	West Liverpool Auto Port., Elizabeth St Liverpool	34380	1984	Road Match	0m
	MOTOR GARAGES &/OR ENGINEERS &/OR SERVICE STATIONS.	Esso Liverpool Service Station., Elizabeth St Liverpool.	14641	1983	Road Match	0m
	MOTOR GARAGES &/OR ENGINEERS &/OR SERVICE STATIONS.	West Liverpool Auto Port., Elizabeth St Liverpool	21824	1983	Road Match	0m
	MOTOR GARAGES &/OR ENGINEERS &/OR SERVICE STATIONS. (M6860)	Esso Liverpool Service Station, Elizabeth St., Liverpool. 2170.	56706	1982	Road Match	0m
	MOTOR GARAGES &/OR ENGINEERS &/OR SERVICE STATIONS. (M6860)	West Liverpool Auto Port, Elizabeth St., Liverpool. 2170.	57827	1982	Road Match	0m
	MOTOR GARAGES &/OR ENGINEERS &/OR SERVICE STATIONS.	Esso Liverpool Service Station., Elizabeth St Liverpool	3259	1981	Road Match	0m
	MOTOR GARAGES &/OR ENGINEERS &/OR SERVICE STATIONS.	West Liverpool Auto Port., Elizabeth St Liverpool	8405	1981	Road Match	0m
	MOTOR GARAGES &/OR ENGINEERS &/OR SERVICE STATIONS.	Esso Liverpool Service Station., Elizabeth St Liverpool	52907	1980	Road Match	0m
	MOTOR GARAGES &/OR ENGINEERS &/OR SERVICE STATIONS.	West Liverpool Auto Port., Elizabeth St Liverpool	63159	1980	Road Match	0m
	MOTOR GARAGES &/OR ENGINEERS &/OR SERVICE STATIONS.	Esso Servicenter., Elizabeth St Liverpool	41445	1979	Road Match	0m
	MOTOR GARAGES &/OR ENGINEERS &/OR SERVICE STATIONS.	West Liverpool Auto Port., Elizabeth St Liverpool	46593	1979	Road Match	0m

Map Id	Business Activity	Premise	Ref No.	Year	Location Confidence	Distance to Road Corridor or Area
8	MOTOR GARAGES &/OR ENGINEERS &/OR SERVICE STATIONS.	Esso Servicer, Elizabeth St., Liverpool. 2170	49984	1978	Road Match	0m
	MOTOR GARAGES &/OR ENGINEERS &/OR SERVICE STATIONS.	West Liverpool Auto Port, Elizabeth St., Liverpool. 2170	51079	1978	Road Match	0m
	MOTOR GARAGES &/OR ENGINEERS &/OR SERVICE STATIONS.	Esso Servicer., Elizabeth St Liverpool	29936	1976	Road Match	0m
	MOTOR GARAGES &/OR ENGINEERS &/OR SERVICE STATIONS.	Green Valley Service Station., Elizabeth St Liverpool	30192	1976	Road Match	0m
	MOTOR GARAGES &/OR ENGINEERS &/OR SERVICE STATIONS.	West Liverpool Auto Port., Elizabeth St Liverpool	35187	1976	Road Match	0m
	MOTOR GARAGES &/OR ENGINEERS.	Esso Servicer., Elizabeth St., Liverpool.2170	58823	1975	Road Match	0m
	MOTOR GARAGES &/OR ENGINEERS.	Green Valley Service Station., Elizabeth St., Liverpool.2170	58992	1975	Road Match	0m
	MOTOR GARAGES &/OR ENGINEERS.	West Liverpool Auto Port., Elizabeth St., Liverpool.2170	59762	1975	Road Match	0m
	MOTOR GARAGES &/OR ENGINEERS.	Green Valley Service Sutlon., Elizabeth St Liverpool	12528	1972	Road Match	0m
	MOTOR GARAGES &/OR ENGINEERS.	West Liverpool Auto Port., Elizabeth St Liverpool	12539	1972	Road Match	0m
	MOTOR GARAGES &/OR ENGINEERS.	Green Valley Service Station., Elizabeth St Liverpool	62213	1971	Road Match	0m
	MOTOR GARAGES &/OR ENGINEERS.	West Liverpool Auto Port., Elizabeth St Liverpool	62223	1971	Road Match	0m
	MOTOR GARAGES & ENGINEERS(M6S6)	Green Valley Service Station, Elizabeth St. LIVERPOOL	337937	1970	Road Match	0m
	MOTOR GARAGES & ENGINEERS(M6S6)	West Liverpool Auto Port, Elizabeth St. LIVERPOOL	338860	1970	Road Match	0m
	MOTOR GARAGES & ENGINEERS.	Green Valley Service Station., Elizabeth St Liverpool	42566	1969	Road Match	0m
	MOTOR GARAGES & ENGINEERS.	West Liverpool Auto Port., Elizabeth St Liverpool	42576	1969	Road Match	0m
	MOTOR GARAGES & ENGINEERS	Green Valley Service Station., Elizabeth St Liverpool	26052	1968	Road Match	0m
	MOTOR GARAGES & ENGINEERS	West Liverpool Auto Port., Elizabeth St Liverpool	26062	1968	Road Match	0m
	MOTOR GARAGES & ENGINEERS.	Green Valley Service Station.,Elizabeth St Liverpool	10549	1967	Road Match	0m
	MOTOR GARAGES & ENGINEERS.	West Liverpool Auto Port., Elizabeth St Liverpool	10559	1967	Road Match	0m
9	MOTOR GARAGES & SERVICE STATIONS.	Court House Auto Port, Bigge St., Liverpool. 2170	64512	1986	Road Match	117m
	MOTOR GARAGES & SERVICE STATIONS.	Court House Auto Port., Bigge St Liverpool	39512	1985	Road Match	117m
	MOTOR GARAGES &/OR ENGINEERS &/OR SERVICE STATIONS.	Court House Auto Port., Bigge St Liverpool	28095	1984	Road Match	117m
	MOTOR GARAGES &/OR ENGINEERS &/OR SERVICE STATIONS.	Court House Auto Port ., Bigge St Liverpool.	14517	1983	Road Match	117m
	MOTOR GARAGES &/OR ENGINEERS &/OR SERVICE STATIONS. (M6860)	Court House Auto Port, Bigge St., Liverpool. 2170.	56577	1982	Road Match	117m
	MOTOR GARAGES &/OR ENGINEERS &/OR SERVICE STATIONS.	Court House Auto Port., Bigge St Liverpool	3128	1981	Road Match	117m
	MOTOR GARAGES &/OR ENGINEERS &/OR SERVICE STATIONS.	Court Auto Port., Bigge St Liverpool	52769	1980	Road Match	117m
	MOTOR GARAGES &/OR ENGINEERS &/OR SERVICE STATIONS.	Court House Auto Port., Bigge St Liverpool	41320	1979	Road Match	117m

Map Id	Business Activity	Premise	Ref No.	Year	Location Confidence	Distance to Road Corridor or Area
9	MOTOR GARAGES &/OR ENGINEERS &/OR SERVICE STATIONS.	Court House Auto Port, Bigge St., Liverpool. 2170	49852	1978	Road Match	117m
	MOTOR GARAGES &/OR ENGINEERS &/OR SERVICE STATIONS.	Court House Auto Port., Bigge St Liverpool	29783	1976	Road Match	117m
	MOTOR GARAGES &/OR ENGINEERS.	Court House Auto Port., Bigge St., Liverpool.2170	58711	1975	Road Match	117m
10	MOTOR GARAGES & ENGINEERS(M6S6)	Court House Auto Port, Moore St. LIVERPOOL	337625	1970	Road Match	187m
11	DRY CLEANERS, PRESSERS &/OR DYERS.	Nu Way Dry Cleaning., 255 Macquarie St Liverpool	7167	1972	Road Match	414m
	MOTOR GARAGES & ENGINEERS	Mcgrath A. C. & Co., 141 Macquarie St Liverpool	26057	1968	Road Match	414m
	MOTOR GARAGES & ENGINEERS.	Mcgrath A. C. & Co., 141 Macquarie St Liverpool	10554	1967	Road Match	414m
	MOTOR GARAGES & ENGINEERS.	Mcgrath A. C. & Co., 141 Macquarie St Liverpool	19473	1959	Road Match	414m
12	MOTOR GARAGES & SERVICE STATIONS.	Racecourse Service Station, Hume H'way., Warwick Farm. 2170	65313	1986	Road Match	464m
	MOTOR GARAGES & SERVICE STATIONS.	Racecourse Service Station., Hume Highway Warwick Farm	45422	1985	Road Match	464m
	MOTOR GARAGES &/OR ENGINEERS &/OR SERVICE STATIONS.	Racecourse Service Station., Hume Highway Warwick Farm	33992	1984	Road Match	464m
	MOTOR GARAGES &/OR ENGINEERS &/OR SERVICE STATIONS.	Racecourse Service Station., Hume Highway Warwick Farm	21445	1983	Road Match	464m
	MOTOR GARAGES &/OR ENGINEERS &/OR SERVICE STATIONS. (M6860)	Racecourse Service Station, Hume H'way, Warwick Farm. 2170.	57432	1982	Road Match	464m
	MOTOR GARAGES &/OR ENGINEERS &/OR SERVICE STATIONS.	Racecourse Service Station., Hume Highway Warwick Farm	58710	1980	Road Match	464m
	MOTOR GARAGES &/OR ENGINEERS &/OR SERVICE STATIONS.	Racecourse Auto Repairs Service Station., Hume Highway Warwick Farm	46207	1979	Road Match	464m
	MOTOR GARAGES &/OR ENGINEERS &/OR SERVICE STATIONS.	Racecourse Service Station, Hume H'way. Warwick Farm. 2170	50709	1978	Road Match	464m
	MOTOR GARAGES &/OR ENGINEERS &/OR SERVICE STATIONS.	Racecourse Service Station., Hume Highway Warwick Farm	34777	1976	Road Match	464m
	MOTOR GARAGES &/OR ENGINEERS.	Racecourse Service Station., Hume H'way., Warwick Farm.2170	59434	1975	Road Match	464m
	MOTOR GARAGES & ENGINEERS(M6S6)	BP Warwick Farm Service Station, Hume Highway.LIVERPOOL	337414	1970	Road Match	464m
	MOTOR GARAGES & ENGINEERS(M6S6)	BP Warwick Farm Service Station, Hume Highway.WARWICK FARM	337415	1970	Road Match	464m
	MOTOR GARAGES & ENGINEERS(M6S6)	Racecourse Service Station, Hume Highway.WARWICK FARM	338468	1970	Road Match	464m
	MOTOR GARAGES & ENGINEERS.	BP Warwick Farm Service Station.,Hume Highway Warwick Farm	11137	1967	Road Match	464m
	MOTOR GARAGES & ENGINEERS.	Racecourse Service Station., Hume Highway Warwick Farm	60863	1966	Road Match	464m
	Motor Garages & Engineers	Racecourse Service Station, Hume Highway. Warwick Farm	123498	1965	Road Match	464m
	MOTOR GARAGES & ENGINEERS	Racecourse Service Station, Hume Highway. WARWICK FARM	347969	1961	Road Match	464m
	MOTOR SERVICE STATIONS—PETROL, OIL, Etc.	Racecourse Service Station, Hume Highway. WARWICK FARM	350994	1961	Road Match	464m
	MOTOR SERVICE STATIONS—PETROL, OIL, Etc.	Total Service Station, Hume Highway.WARWICK FARM	351218	1961	Road Match	464m

Business Directory Content Derived from Universal Business Directories (UBD) - Licensed from Hardie Grant

Aerial Imagery 2009

Liverpool Hospital, Goulburn Street & Elizabeth Street, Liverpool, NSW 2170



Legend

- Site Boundary
- Buffer 150m

Scale: 0 50 100 200 Meters	Data Source Aerial Imagery: © 2019 Google Inc, used with permission. Google and the Google logo are registered trademarks of Google Inc.	Coordinate System: GDA 1994 MGA Zone 56	Date: 03 June 2019
----------------------------------	--	--	--------------------

Aerial Imagery 2004

Liverpool Hospital, Goulburn Street & Elizabeth Street, Liverpool, NSW 2170



Scale: 0 50 100 200 Meters	Data Source Aerial Imagery: © 2019 Google Inc, used with permission. Google and the Google logo are registered trademarks of Google Inc.	Coordinate System: GDA 1994 MGA Zone 56	Date: 03 June 2019
----------------------------------	--	--	--------------------

Aerial Imagery 1991

Liverpool Hospital, Goulburn Street & Elizabeth Street, Liverpool, NSW 2170



Data Sources: Aerial Imagery © Department of Finance, Services & Innovation

Coordinate System: GDA 1994 MGA Zone 56

Date: 03 June 2019

Aerial Imagery 1982

Liverpool Hospital, Goulburn Street & Elizabeth Street, Liverpool, NSW 2170



Aerial Imagery 1970

Liverpool Hospital, Goulburn Street & Elizabeth Street, Liverpool, NSW 2170



Aerial Imagery 1965

Liverpool Hospital, Goulburn Street & Elizabeth Street, Liverpool, NSW 2170



Legend

- Site Boundary
- Buffer 150m

Scale: 0 50 100 200 Meters	Data Source Aerial Imagery: © NSW Department of Finance, Services & Innovation	Coordinate System: GDA 1994 MGA Zone 56	Date: 03 June 2019
----------------------------------	---	--	--------------------

Aerial Imagery 1961

Liverpool Hospital, Goulburn Street & Elizabeth Street, Liverpool, NSW 2170



- Legend**
- Site Boundary
 - Buffer 150m

Scale: 0 50 100 200 Meters	Data Source Aerial Imagery: © NSW Department of Finance, Services & Innovation	Coordinate System: GDA 1994 MGA Zone 56	Date: 03 June 2019
----------------------------------	---	--	--------------------


Aerial Imagery 1955

Liverpool Hospital, Goulburn Street & Elizabeth Street, Liverpool, NSW 2170



Aerial Imagery 1943

Liverpool Hospital, Goulburn Street & Elizabeth Street, Liverpool, NSW 2170



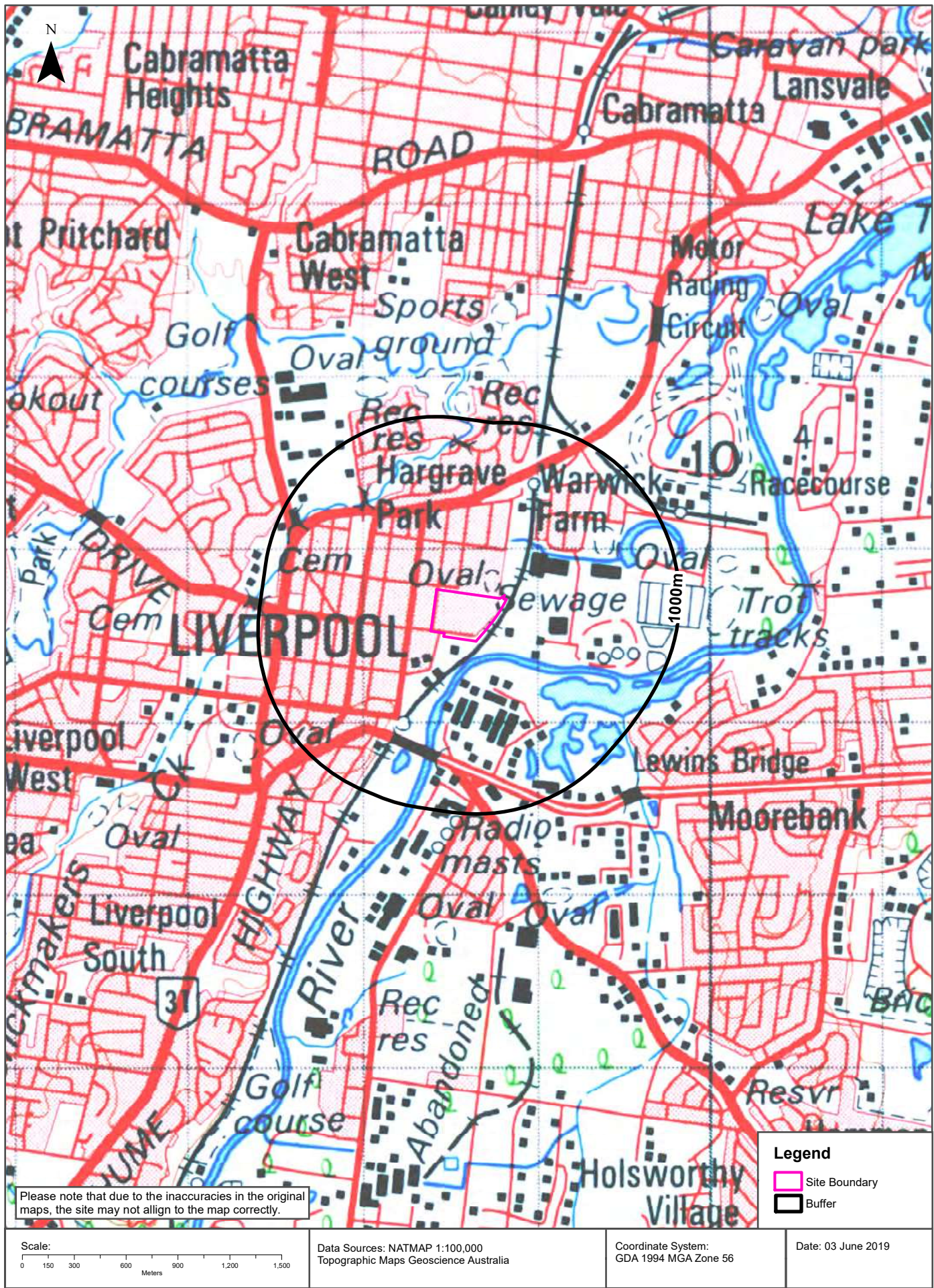
Topographic Map 2015

Liverpool Hospital, Goulburn Street & Elizabeth Street, Liverpool, NSW 2170



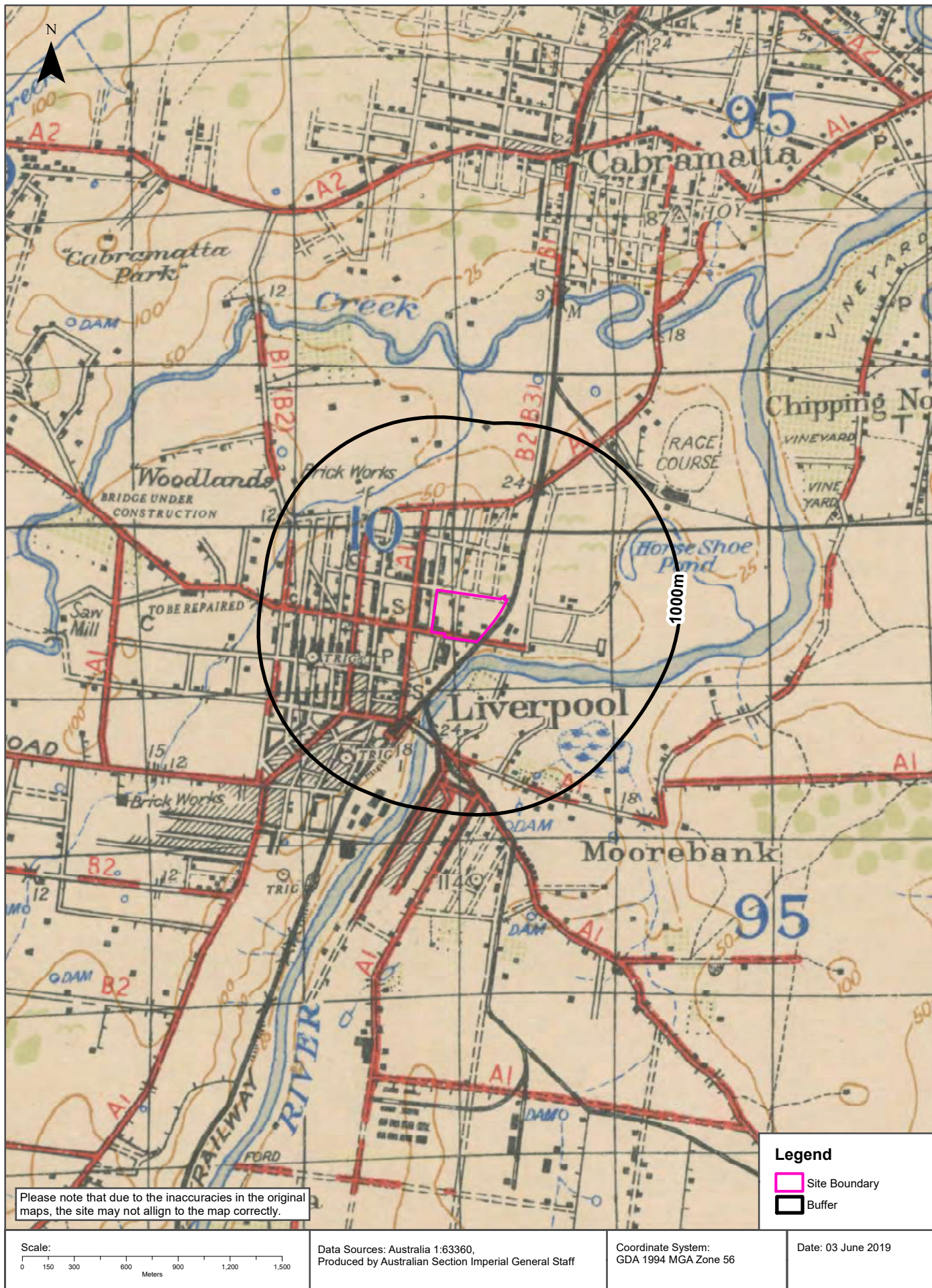
Historical Map 1975

Liverpool Hospital, Goulburn Street & Elizabeth Street, Liverpool, NSW 2170



Historical Map c.1942

Liverpool Hospital, Goulburn Street & Elizabeth Street, Liverpool, NSW 2170



Historical Map c.1929

Liverpool Hospital, Goulburn Street & Elizabeth Street, Liverpool, NSW 2170

