



IMPORTANT NOTE:
This plan is prepared for
from a combination of field survey and
existing records for the purpose of
designing new constructions on the
land and should not be used for any
other purpose.
The title boundaries shown hereon were
not marked by the author at the time of
survey and have been determined by
plan dimensions only and not by
field measurement.

05	14.11.2018	BOUNDARY MODEL LAYERS AMENDED	118700BC	M.C.
04	07.11.2018	AMBULANCE STATION ADDED	118700BC	M.C.
03	22.10.2018	TUNNEL 3D MODEL ADDED	118700SA	M.C.
02	10.10.2018	COMBINE ALL DRAWINGS	118700AA	M.C.
01	10.08.2018	ISSUE 1	118700AA	M.C.
00	31/7/2018	DRAFT PLAN ONLY ISSUE	118700AA	M.C.
REVISION	DATE	DESCRIPTION	CCAD REF	APPROVED

SCALE: HORZ. 1:100		VERT.	A1
CONTOUR INTERVAL: MAJOR 1.0			
MINOR 0.25			
HORIZONTAL ORIGIN			
COORD. SYSTEM	MARK ADOPTED: PM 51958		
	COORDINATES: E 308 677.880 N 6 244 938.907		
	MGA		
VERTICAL DATUM			
DATUM: AHD	BM ADOPTED: PM 51958 RL: 10.81		




23-25 Frederick Street
PO Box 175
Rockdale NSW 2216
t: (02) 9597 9700
f: (02) 9599 2146
e: surveynsw@cardno.com.au w: www.cardno.com.au

SURVEYED C.H / D.D / F.V	DRAWN I.T.	CHECKED C.H.	PASSED M.C.
-----------------------------	---------------	-----------------	----------------

PROJECT: LIVERPOOL HOSPITAL

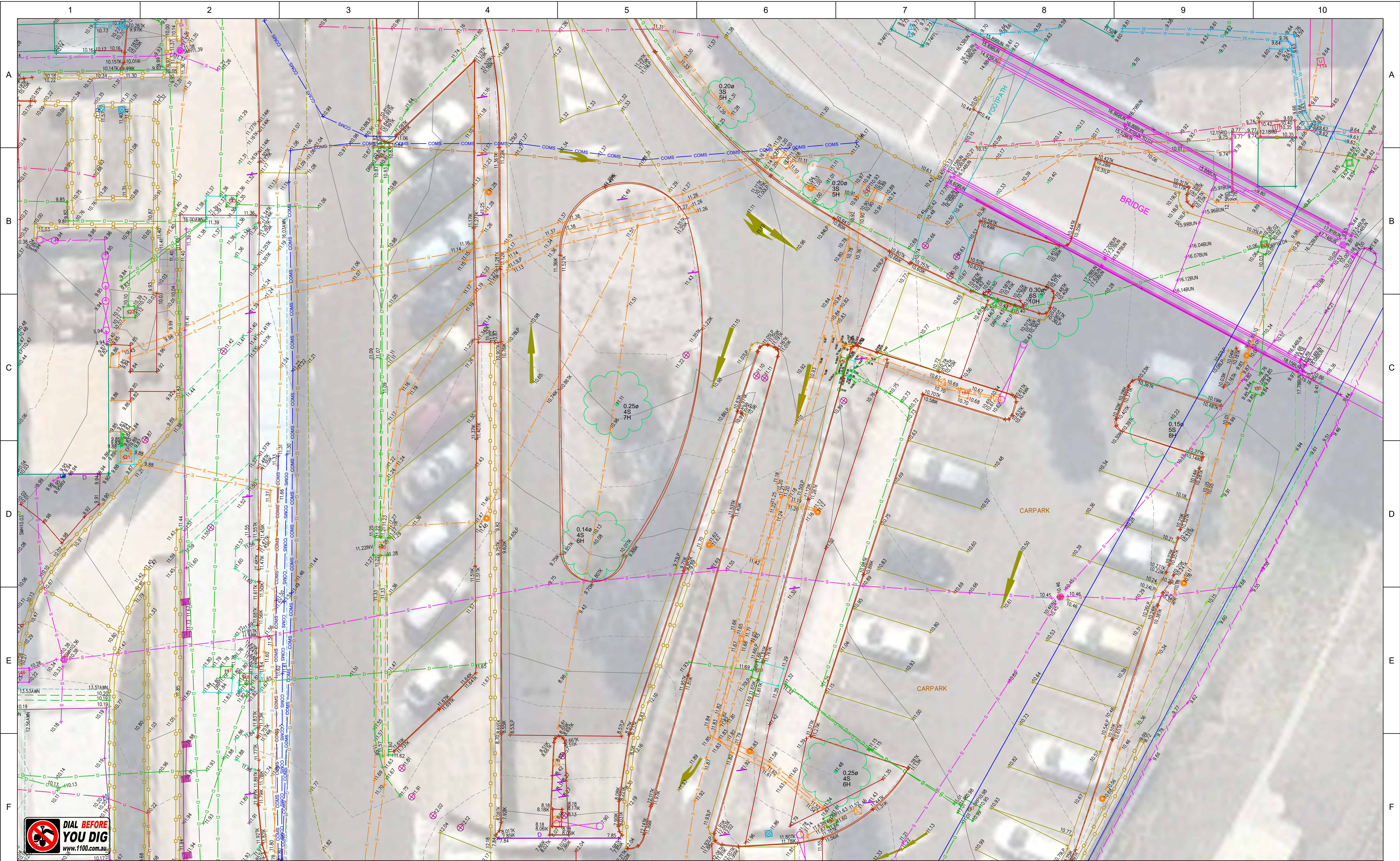
PLAN SHOWING LEVELS, DETAILS,
CONTOURS AND SERVICES

CLIENT: HI NSW



SHEET 24 OF 53

DRAWING NUMBER	REV
11870001001	05



IMPORTANT NOTE:
This plan is prepared for
from a combination of field survey and
existing records for the purpose of
designing new constructions on the
land and should not be used for any
other purpose.
The title boundaries shown hereon were
not marked by the author at the time of
survey and have been determined by
plan dimensions only and not by
field measurement.

REVISION	DATE	DESCRIPTION	CCAD REF	APPROVED
05	14.11.2018	BOUNDARY MODEL LAYERS AMENDED	118700BC	M.C.
04	07.11.2018	AMBULANCE STATION ADDED	118700BC	M.C.
03	22.10.2018	TUNNEL 3D MODEL ADDED	118700SA	M.C.
02	10.10.2018	COMBINE ALL DRAWINGS	118700AA	M.C.
01	10.08.2018	ISSUE 1	118700AA	M.C.
00	31/7/2018	DRAFT PLAN ONLY ISSUE	118700AA	M.C.

SCALE:	HORIZ. 1: 100	VERT.
CONTOUR INTERVAL:	MAJOR 1.0	MINOR 0.25
COORD. SYSTEM	MGA	
DATUM:	AHD	

A1




23-25 Frederick Street
PO Box 175
Rockdale NSW 2216
t: (02) 9597 9700
f: (02) 9599 2146
e: survey@cardno.com.au w: www.cardno.com.au

SURVEYED	DRAWN	CHECKED	PASSED
C.H/D/D/F.V	I.T.	C.H.	M.C.

PROJECT: LIVERPOOL HOSPITAL

PLAN SHOWING LEVELS, DETAILS, CONTOURS AND SERVICES

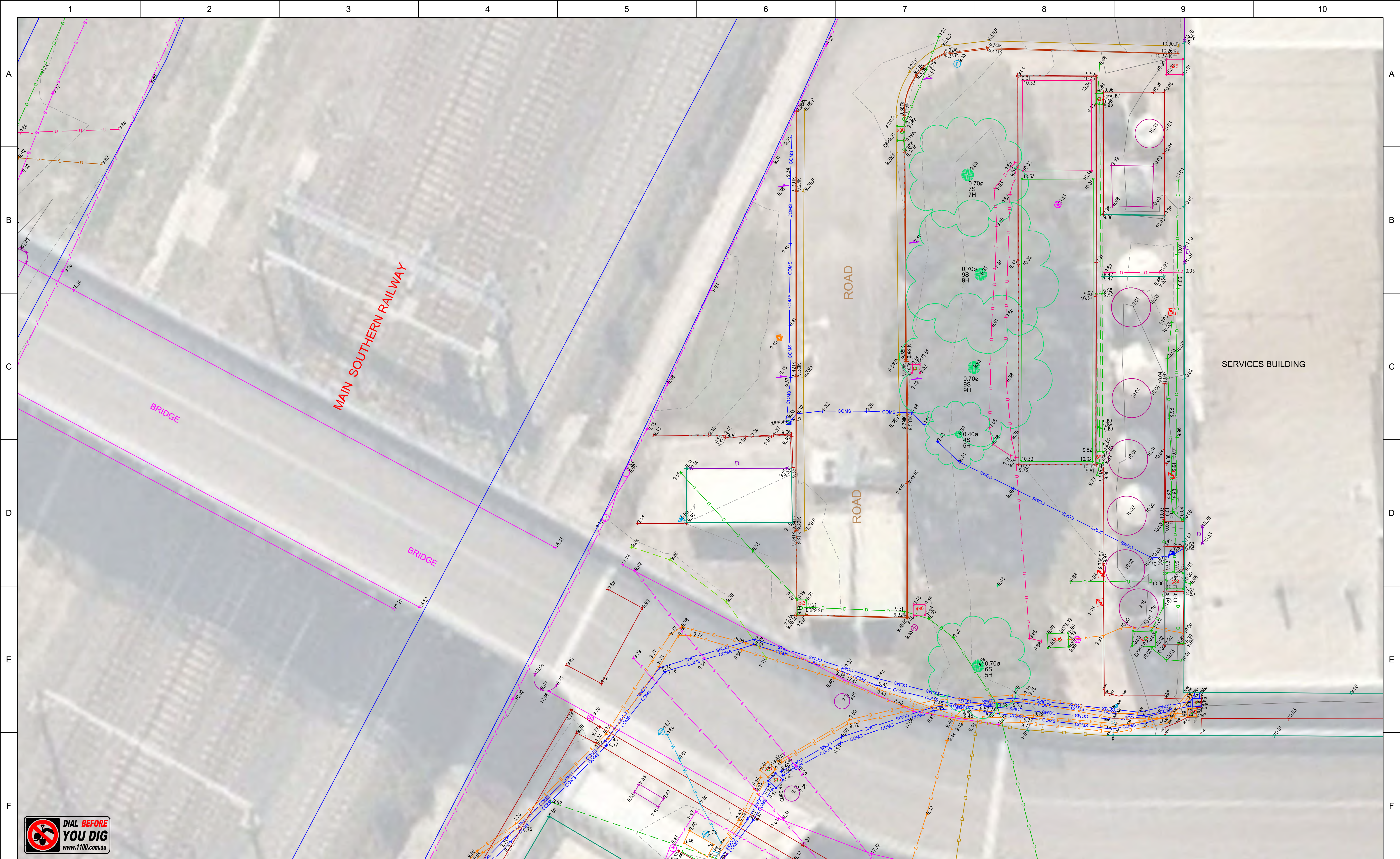


SHEET 25 OF 53

DRAWING NUMBER	REV
11870001001	05

CLIENT: HI NSW

DATE: 14.11.2018



IMPORTANT NOTE:
This plan is prepared for
from a combination of field survey and
existing records for the purpose of
designing new constructions on the
land and should not be used for any
other purpose.
The title boundaries shown hereon were
not marked by the author at the time of
survey and have been determined by
plan dimensions only and not by
field measurement.

05	14.11.2018	BOUNDARY MODEL LAYERS AMENDED	118700BC	M.C.	
04	07.11.2018	AMBULANCE STATION ADDED	118700BC	M.C.	
03	22.10.2018	TUNNEL 3D MODEL ADDED	118700SA	M.C.	
02	10.10.2018	COMBINE ALL DRAWINGS	118700AA	M.C.	
01	10.08.2018	ISSUE 1	118700AA	M.C.	
00	31/7/2018	DRAFT PLAN ONLY ISSUE	118700AA	M.C.	
REVISION	DATE	DESCRIPTION	CCAD REF	APPROVED	

SCALE: HORZ. 1: 100		VERT.	A1
CONTOUR INTERVAL: MAJOR 1.0		MINOR 0.25	
HORIZONTAL ORIGIN			
COORD. SYSTEM	MARK ADOPTED: PM 51958		
MGA	COORDINATES: E 308 677 880 N 6 244 938 907		
	VERTICAL DATUM		
DATUM: AHD	BM ADOPTED: PM 51958 RL: 10.81		




23-25 Frederick Street
PO Box 175
Rockdale NSW 2216
t: (02) 9597 9700
f: (02) 9599 2146
e: surveynsw@cardno.com.au w: www.cardno.com.au

SURVEYED C.H / D.D / F.V	DRAWN I.T.	CHECKED C.H.	PASSED M.C.
-----------------------------	---------------	-----------------	----------------

PROJECT: LIVERPOOL HOSPITAL

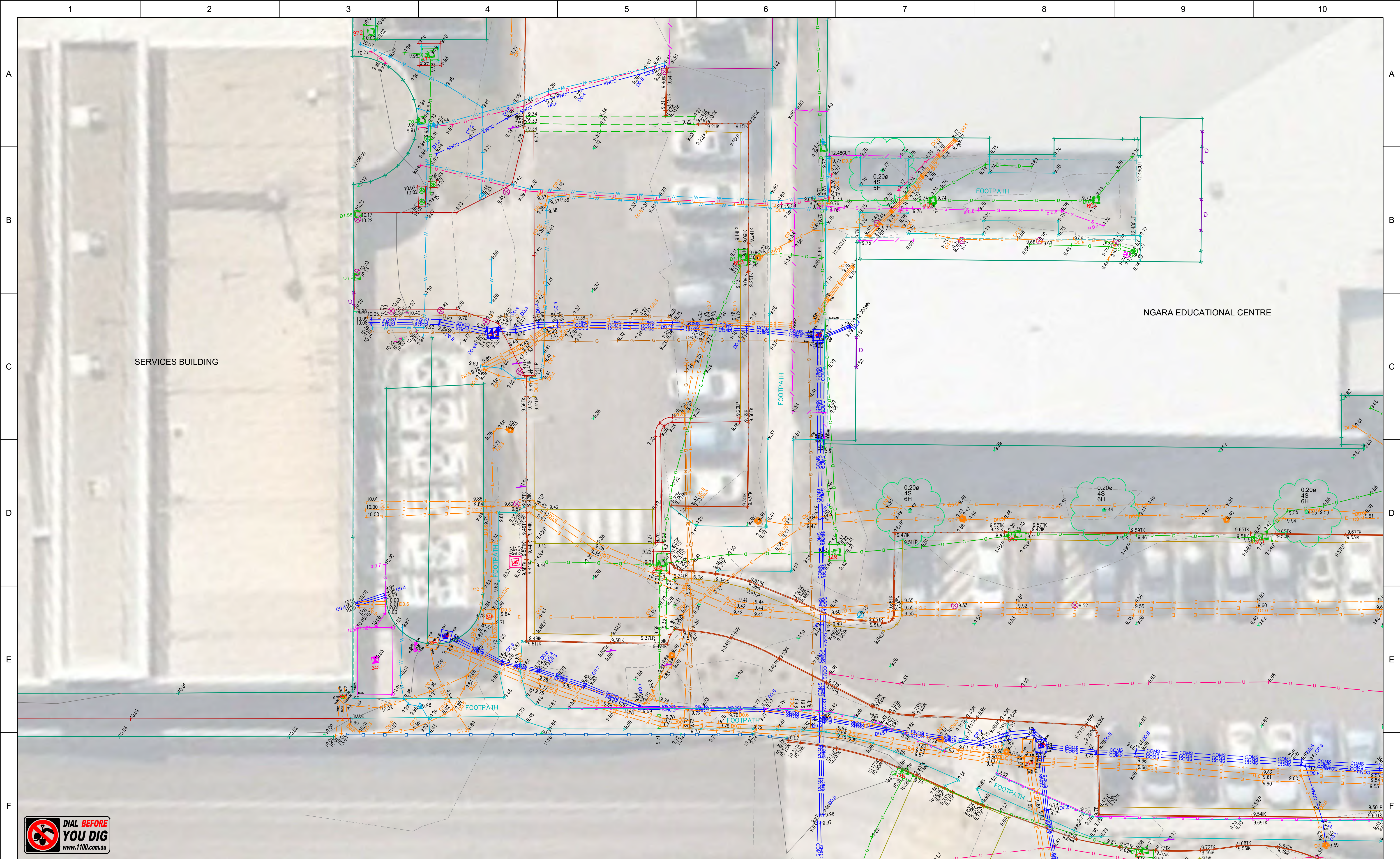
PLAN SHOWING LEVELS, DETAILS,
CONTOURS AND SERVICES

CLIENT: HI NSW



SHEET 26 OF 53

DRAWING NUMBER	REV
11870001001	05



IMPORTANT NOTE:
This plan is prepared for
from a combination of field survey and
existing records for the purpose of
designing new constructions on the
land and should not be used for any
other purpose.
The title boundaries shown hereon were
not marked by the author at the time of
survey and have been determined by
plan dimensions only and not by
field measurement.

REVISION	DATE	DESCRIPTION	CCAD REF	APPROVED
05	14.11.2018	BOUNDARY MODEL LAYERS AMENDED	118700BC	M.C.
04	07.11.2018	AMBULANCE STATION ADDED	118700BC	M.C.
03	22.10.2018	TUNNEL 3D MODEL ADDED	118700SA	M.C.
02	10.10.2018	COMBINE ALL DRAWINGS	118700AA	M.C.
01	10.08.2018	ISSUE 1	118700AA	M.C.
00	31/7/2018	DRAFT PLAN ONLY ISSUE	118700AA	M.C.

SCALE: HORIZ. 1: 100	VERT.
CONTOUR INTERVAL: MAJOR 1.0	MINOR 0.25
HORIZONTAL ORIGIN	
COORD. SYSTEM MGA	MARK ADOPTED: PM 51958 COORDINATES: E 308 677 880 N 6 244 938 907
VERTICAL DATUM	
DATUM: AHD	BM ADOPTED: PM 51958 RL: 10.81

A1




23-25 Frederick Street
PO Box 175
Rockdale NSW 2216
t: (02) 9597 9700
f: (02) 9599 2146
e: surveynsw@cardno.com.au w: www.cardno.com.au

SURVEYED C.H / D.D / F.V	DRAWN I.T.	CHECKED C.H.	PASSED M.C.
-----------------------------	---------------	-----------------	----------------

PROJECT: LIVERPOOL HOSPITAL

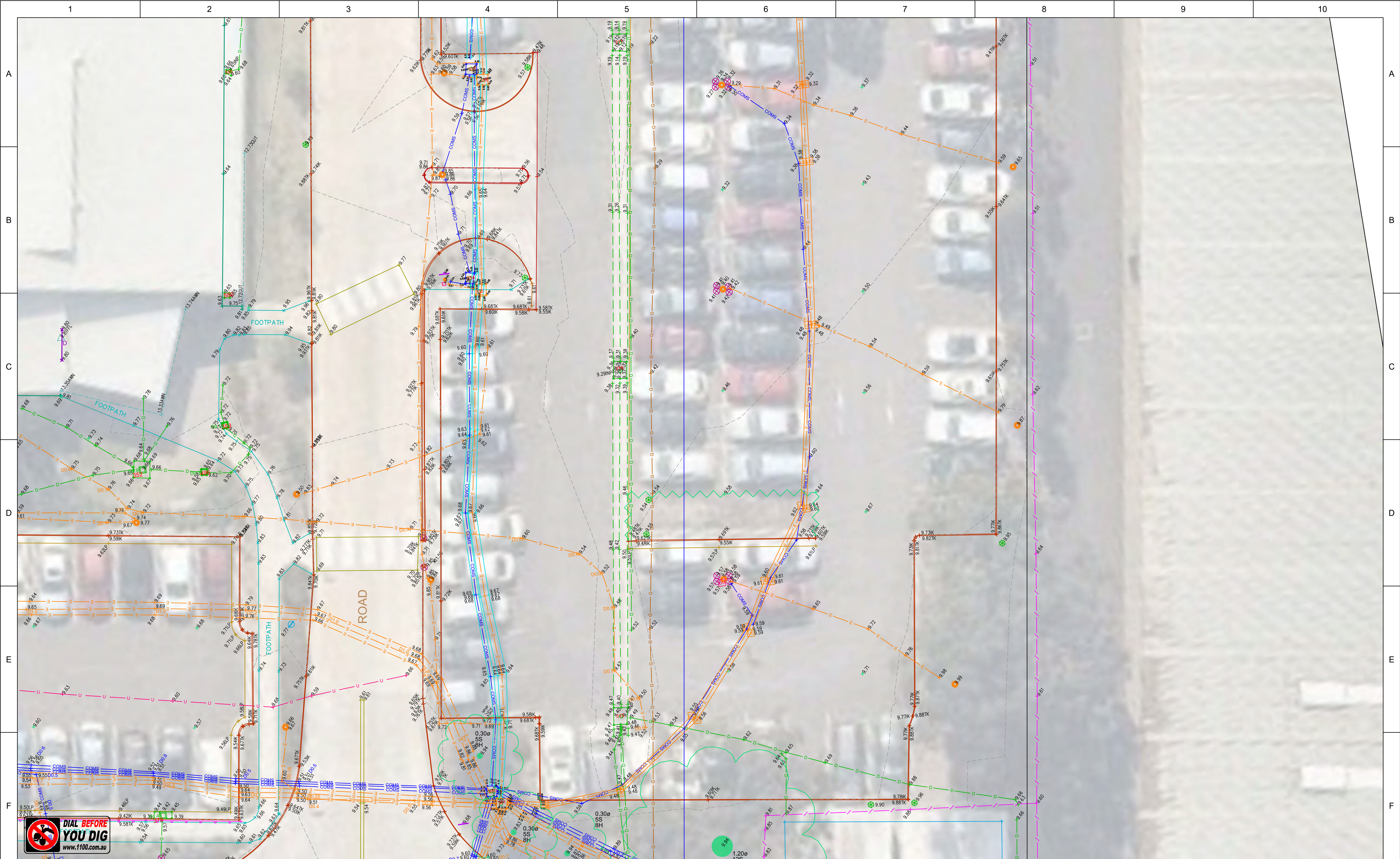
PLAN SHOWING LEVELS, DETAILS,
CONTOURS AND SERVICES

CLIENT: HI NSW



SHEET 27 OF 53

DRAWING NUMBER	REV
11870001001	05



IMPORTANT NOTE:
This plan is prepared for
from a combination of field survey and
existing records for the purpose of
designing new constructions on the
land and should not be used for any
other purpose.
The title boundaries shown hereon were
not marked by the author at the time of
survey and have been determined by
plan dimensions only and not by
field measurement.

REVISION	DATE	DESCRIPTION	CCAD REF	APPROVED
05	14.11.2018	BOUNDARY MODEL LAYERS AMENDED	118700BC	M.C.
04	07.11.2018	AMBULANCE STATION ADDED	118700BC	M.C.
03	22.10.2018	TUNNEL 3D MODEL ADDED	118700SA	M.C.
02	10.10.2018	COMBINE ALL DRAWINGS	118700AA	M.C.
01	10.08.2018	ISSUE 1	118700AA	M.C.
00	31/7/2018	DRAFT PLAN ONLY ISSUE	118700AA	M.C.

SCALE:	HORIZ. 1: 100	VERT.
CONTOUR INTERVAL:	MAJOR 1.0	MINOR 0.25
COORD. SYSTEM	MGA	
DATUM:	AHD	

A1

23-25 Frederick Street
PO Box 175
Rockdale NSW 2216
t: (02) 9597 9700
f: (02) 9599 2146
e: surveynsw@cardno.com.au w: www.cardno.com.au

Cardno

Shaping the Future

SURVEYED

DRAWN

CHECKED

PASSED

C.H / D.D / F.V

I.T.

C.H.

M.C.

PROJECT: LIVERPOOL HOSPITAL

PLAN SHOWING LEVELS, DETAILS, CONTOURS AND SERVICES

CLIENT: HI NSW

N

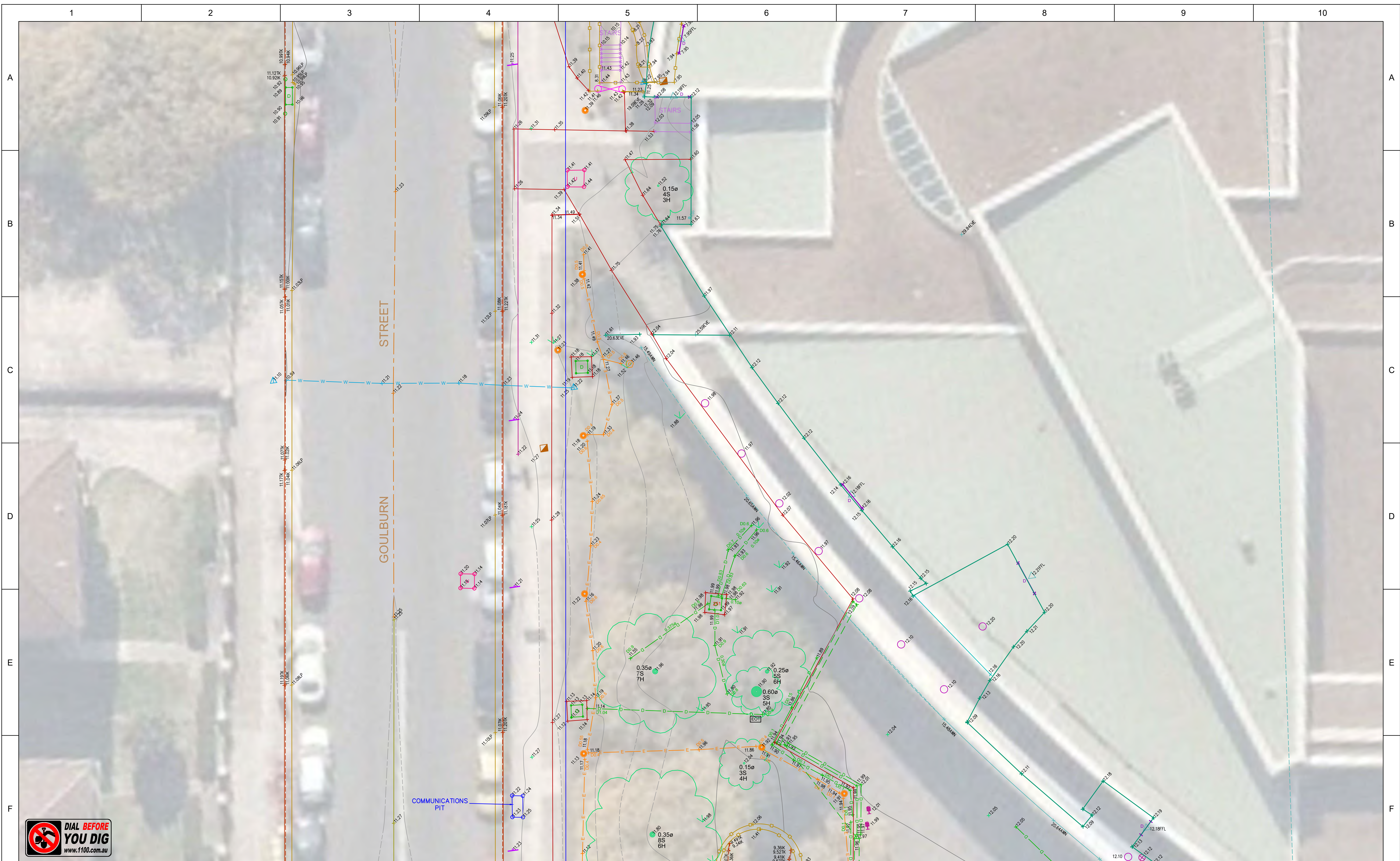
SHEET 28 OF 53

DRAWING NUMBER

11870001001

REV

05



**DIAL BEFORE
YOU DIG**
www.1100.com.au

IMPORTANT NOTE:
This plan is prepared for
from a combination of field survey and
existing records for the purpose of
designing new constructions on the
land and should not be used for any
other purpose.
The title boundaries shown hereon were
not marked by the author at the time of
survey and have been determined by
plan dimensions only and not by
field measurement.

05	14.11.2018	BOUNDARY MODEL LAYERS AMENDED	118700BC	M.C.
04	07.11.2018	AMBULANCE STATION ADDED	118700BC	M.C.
03	22.10.2018	TUNNEL 3D MODEL ADDED	118700SA	M.C.
02	10.10.2018	COMBINE ALL DRAWINGS	118700AA	M.C.
01	10.08.2018	ISSUE 1	118700AA	M.C.
00	31/7/2018	DRAFT PLAN ONLY ISSUE	118700AA	M.C.
REVISION	DATE	DESCRIPTION	CCAD REF	APPROVED

SCALE: HORZ. 1: 100	VERT.	A1
CONTOUR INTERVAL: MAJOR 1.0 MINOR 0.25		
HORIZONTAL ORIGIN		
COORD. SYSTEM MGA	MARK ADOPTED: PM 51958 COORDINATES: E 308 677.880 N 6 244 938.907	
VERTICAL DATUM		
DATUM: AHD	BM ADOPTED: PM 51958 RL: 10.81	



PROJECT:	LIVERPOOL HOSPITAL
----------	--------------------

PLAN SHOWING LEVELS, DETAILS, CONTOURS AND SERVICES

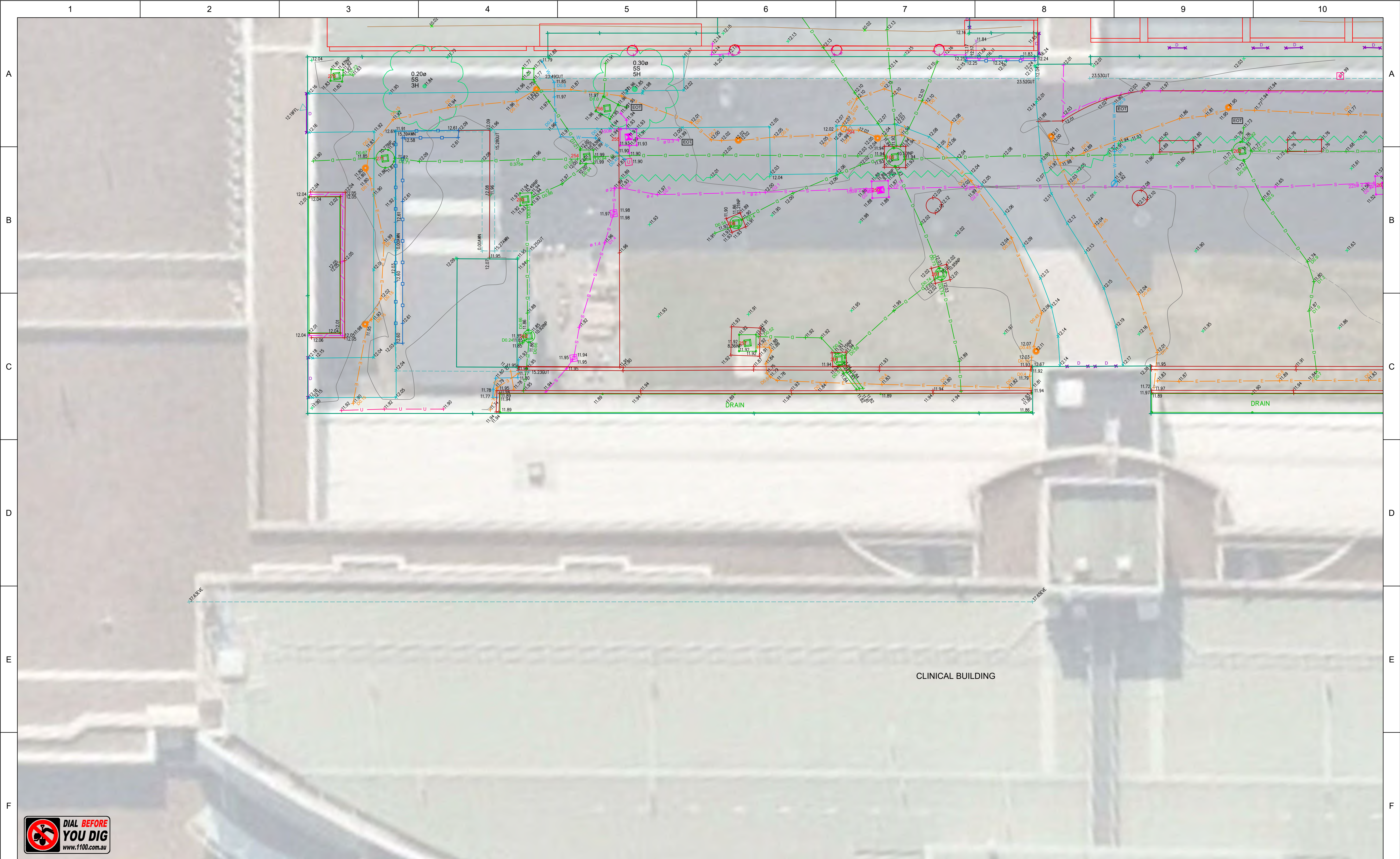
CLIENT: HI NSW



SHEET 29 OF 53

DRAWING NUMBER	REV
----------------	-----

11870001001	05
-------------	----



IMPORTANT NOTE:
This plan is prepared for
from a combination of field survey and
existing records for the purpose of
designing new constructions on the
land and should not be used for any
other purpose.
The title boundaries shown hereon were
not marked by the author at the time of
survey and have been determined by
plan dimensions only and not by
field measurement.

05	14.11.2018	BOUNDARY MODEL LAYERS AMENDED	118700BC	M.C.	
04	07.11.2018	AMBULANCE STATION ADDED	118700BC	M.C.	
03	22.10.2018	TUNNEL 3D MODEL ADDED	118700SA	M.C.	
02	10.10.2018	COMBINE ALL DRAWINGS	118700AA	M.C.	
01	10.08.2018	ISSUE 1	118700AA	M.C.	
00	31/7/2018	DRAFT PLAN ONLY ISSUE	118700AA	M.C.	
REVISION	DATE	DESCRIPTION	CCAD REF	APPROVED	

SCALE: HORZ. 1: 100	VERT.
CONTOUR INTERVAL: MAJOR 1.0	MINOR 0.25
HORIZONTAL ORIGIN	
COORD. SYSTEM MGA	MARK ADOPTED: PM 51958 COORDINATES: E 308 677 880 N 6 244 938 907
VERTICAL DATUM	
DATUM: AHD	BM ADOPTED: PM 51958 RL: 10.81


A1



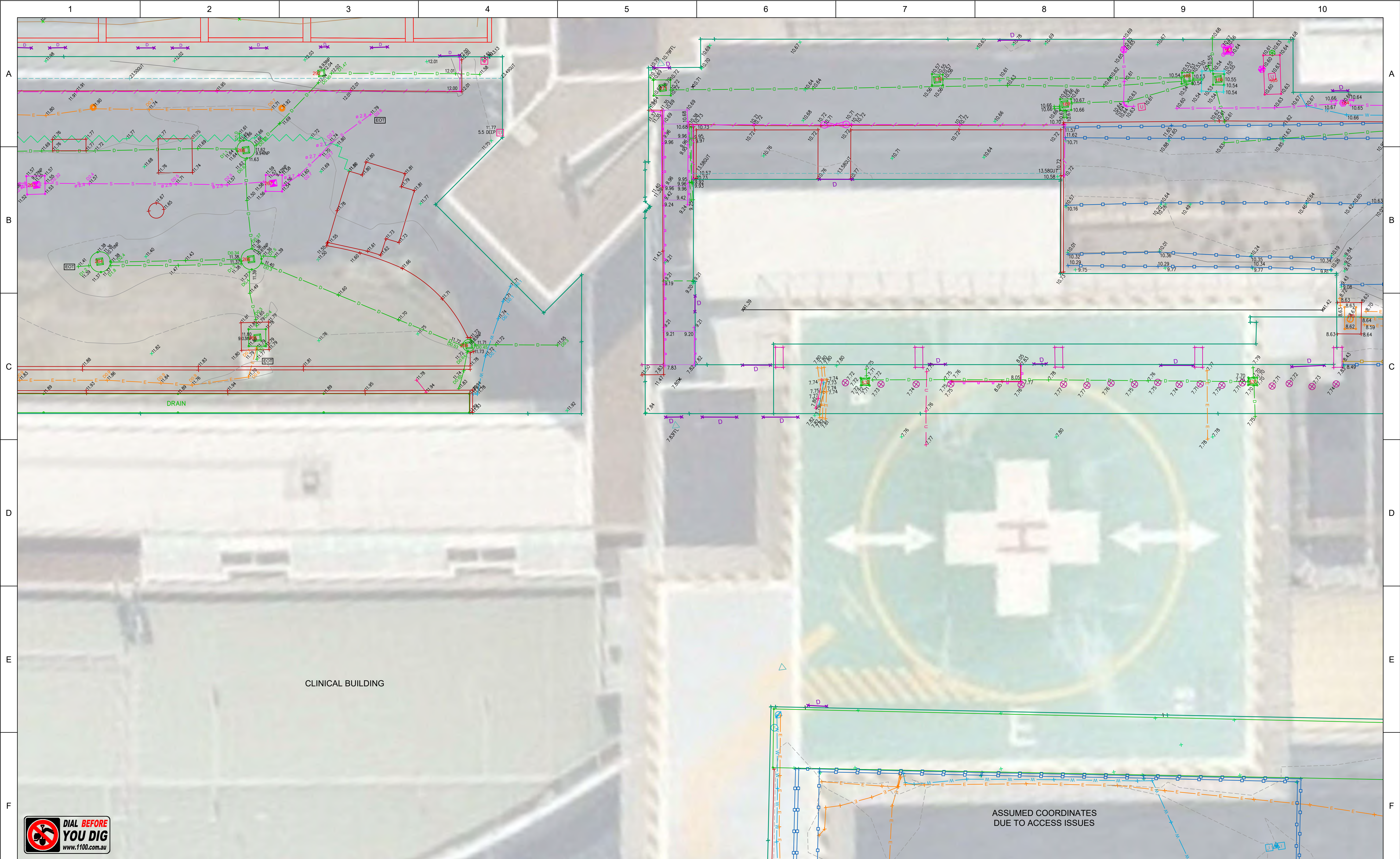
23-25 Frederick Street
PO Box 175
Rockdale NSW 2216
t: (02) 9597 9700
f: (02) 9599 2146
e: surveynsw@cardno.com.au w: www.cardno.com.au

SURVEYED C.H / D.D / F.V	DRAWN I.T.	CHECKED C.H.	PASSED M.C.
-----------------------------	---------------	-----------------	----------------

PROJECT:	LIVERPOOL HOSPITAL
PLAN SHOWING LEVELS, DETAILS, CONTOURS AND SERVICES	
CLIENT:	HI NSW



SHEET 30 OF 53
DRAWING NUMBER REV
11870001001 05



IMPORTANT NOTE:
This plan is prepared for
from a combination of field survey and
existing records for the purpose of
designing new constructions on the
land and should not be used for any
other purpose.
The title boundaries shown hereon were
not marked by the author at the time of
survey and have been determined by
plan dimensions only and not by
field measurement.

05	14.11.2018	BOUNDARY MODEL LAYERS AMENDED	118700BC	M.C.
04	07.11.2018	AMBULANCE STATION ADDED	118700BC	M.C.
03	22.10.2018	TUNNEL 3D MODEL ADDED	118700SA	M.C.
02	10.10.2018	COMBINE ALL DRAWINGS	118700AA	M.C.
01	10.08.2018	ISSUE 1	118700AA	M.C.
00	31/7/2018	DRAFT PLAN ONLY ISSUE	118700AA	M.C.
REVISION	DATE	DESCRIPTION	CCAD REF	APPROVED


SCALE: HORZ. 1: 100	VERT.
CONTOUR INTERVAL: MAJOR 1.0	MINOR 0.25
HORIZONTAL ORIGIN	
COORD. SYSTEM MGA	MARK ADOPTED: PM 51958 COORDINATES: E 308 677 880 N 6 244 938 907
VERTICAL DATUM	
DATUM: AHD	BM ADOPTED: PM 51958 RL: 10.81

A1



23-25 Frederick Street
PO Box 175
Rockdale NSW 2216
t: (02) 9597 9700
f: (02) 9599 2146
e: surveynsw@cardno.com.au w: www.cardno.com.au


PROJECT:	LIVERPOOL HOSPITAL	
PLAN SHOWING LEVELS, DETAILS, CONTOURS AND SERVICES		
CLIENT:	HI NSW	
SHEET 31 OF 53		
DRAWING NUMBER		REV
11870001001		05



IMPORTANT NOTE:
This plan is prepared for
from a combination of field survey and
existing records for the purpose of
designing new constructions on the
land and should not be used for any
other purpose.
The title boundaries shown hereon were
not marked by the author at the time of
survey and have been determined by
plan dimensions only and not by
field measurement.

05	14.11.2018	BOUNDARY MODEL LAYERS AMENDED	118700BC	M.C.
04	07.11.2018	AMBULANCE STATION ADDED	118700BC	M.C.
03	22.10.2018	TUNNEL 3D MODEL ADDED	118700SA	M.C.
02	10.10.2018	COMBINE ALL DRAWINGS	118700AA	M.C.
01	10.08.2018	ISSUE 1	118700AA	M.C.
00	31/7/2018	DRAFT PLAN ONLY ISSUE	118700AA	M.C.
REVISION	DATE	DESCRIPTION	CCAD REF	APPROVED

SCALE: HORZ. 1: 100	VERT.	A1
CONTOUR INTERVAL: MAJOR 1.0	MINOR 0.25	
HORIZONTAL ORIGIN		
COORD. SYSTEM MGA	MARK ADOPTED: PM 51958 COORDINATES: E 308 677 880 N 6 244 938 907	
VERTICAL DATUM		
DATUM: AHD	BM ADOPTED: PM 51958 RL: 10.81	




23-25 Frederick Street
PO Box 175
Rockdale NSW 2216
t: (02) 9597 9700
f: (02) 9599 2146
e: surveynsw@cardno.com.au w: www.cardno.com.au

SURVEYED C.H / D.D / F.V	DRAWN I.T.	CHECKED C.H.	PASSED M.C.
-----------------------------	---------------	-----------------	----------------

PROJECT: LIVERPOOL HOSPITAL

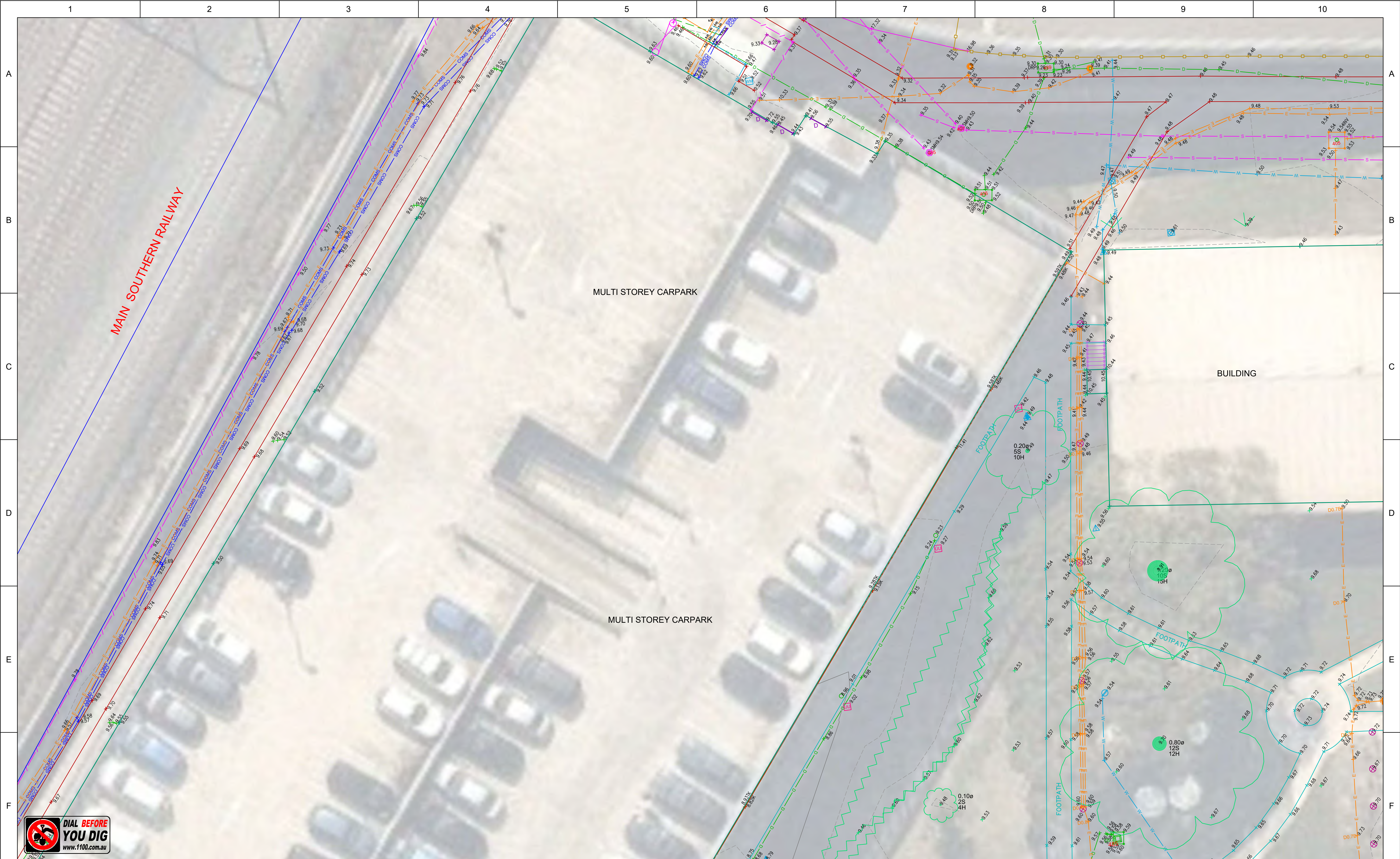
PLAN SHOWING LEVELS, DETAILS,
CONTOURS AND SERVICES

CLIENT: HI NSW



SHEET 32 OF 53

DRAWING NUMBER	REV
11870001001	05



IMPORTANT NOTE:
This plan is prepared for
from a combination of field survey and
existing records for the purpose of
designing new constructions on the
land and should not be used for any
other purpose.
The title boundaries shown hereon were
not marked by the author at the time of
survey and have been determined by
plan dimensions only and not by
field measurement.

05	14.11.2018	BOUNDARY MODEL LAYERS AMENDED	118700BC	M.C.	
04	07.11.2018	AMBULANCE STATION ADDED	118700BC	M.C.	
03	22.10.2018	TUNNEL 3D MODEL ADDED	118700SA	M.C.	
02	10.10.2018	COMBINE ALL DRAWINGS	118700AA	M.C.	
01	10.08.2018	ISSUE 1	118700AA	M.C.	
00	31/7/2018	DRAFT PLAN ONLY ISSUE	118700AA	M.C.	
REVISION	DATE	DESCRIPTION	CCAD REF	APPROVED	

SCALE: HORZ. 1: 100		VERT.
CONTOUR INTERVAL: MAJOR 1.0 MINOR 0.25		
HORIZONTAL ORIGIN		
COORD. SYSTEM MGA	MARK ADOPTED: PM 51958	
	COORDINATES: E 308 677 880 N 6 244 938 907	
VERTICAL DATUM		
DATUM: AHD	BM ADOPTED: PM 51958 RL: 10.81	




23-25 Frederick Street
PO Box 175
Rockdale NSW 2216
t: (02) 9597 9700
f: (02) 9599 2146
e: surveynsw@cardno.com.au w: www.cardno.com.au

SURVEYED	DRAWN	CHECKED	PASSED
C.H / D.D / F.V	I.T.	C.H.	M.C.

PROJECT: LIVERPOOL HOSPITAL

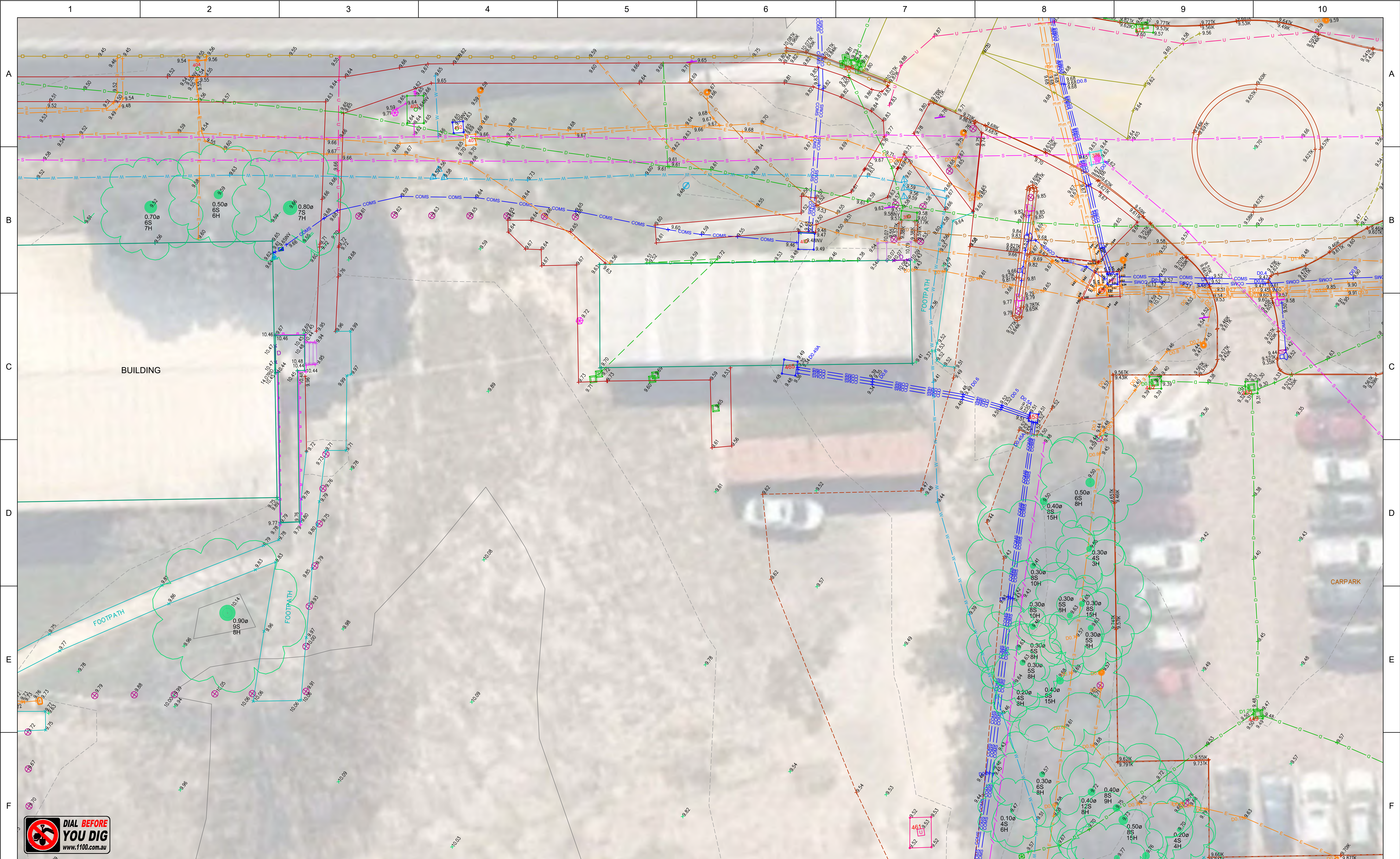
PLAN SHOWING LEVELS, DETAILS,
CONTOURS AND SERVICES

CLIENT: HI NSW



SHEET 34 OF 53

DRAWING NUMBER	REV
11870001001	05



IMPORTANT NOTE:
This plan is prepared for
from a combination of field survey and
existing records for the purpose of
designing new constructions on the
land and should not be used for any
other purpose.
The title boundaries shown hereon were
not marked by the author at the time of
survey and have been determined by
plan dimensions only and not by
field measurement.

05	14.11.2018	BOUNDARY MODEL LAYERS AMENDED	118700BC	M.C.	
04	07.11.2018	AMBULANCE STATION ADDED	118700BC	M.C.	
03	22.10.2018	TUNNEL 3D MODEL ADDED	118700SA	M.C.	
02	10.10.2018	COMBINE ALL DRAWINGS	118700AA	M.C.	
01	10.08.2018	ISSUE 1	118700AA	M.C.	
00	31/7/2018	DRAFT PLAN ONLY ISSUE	118700AA	M.C.	
REVISION	DATE	DESCRIPTION	CCAD REF	APPROVED	

SCALE: HORZ. 1: 100		VERT.
CONTOUR INTERVAL: MAJOR 1.0 MINOR 0.25		
HORIZONTAL ORIGIN		
COORD. SYSTEM MGA	MARK ADOPTED: PM 51958	
	COORDINATES: E 308 677 880	
	N 6 244 938 907	
VERTICAL DATUM		
DATUM: AHD	BM ADOPTED: PM 51958 RL: 10.81	

A1



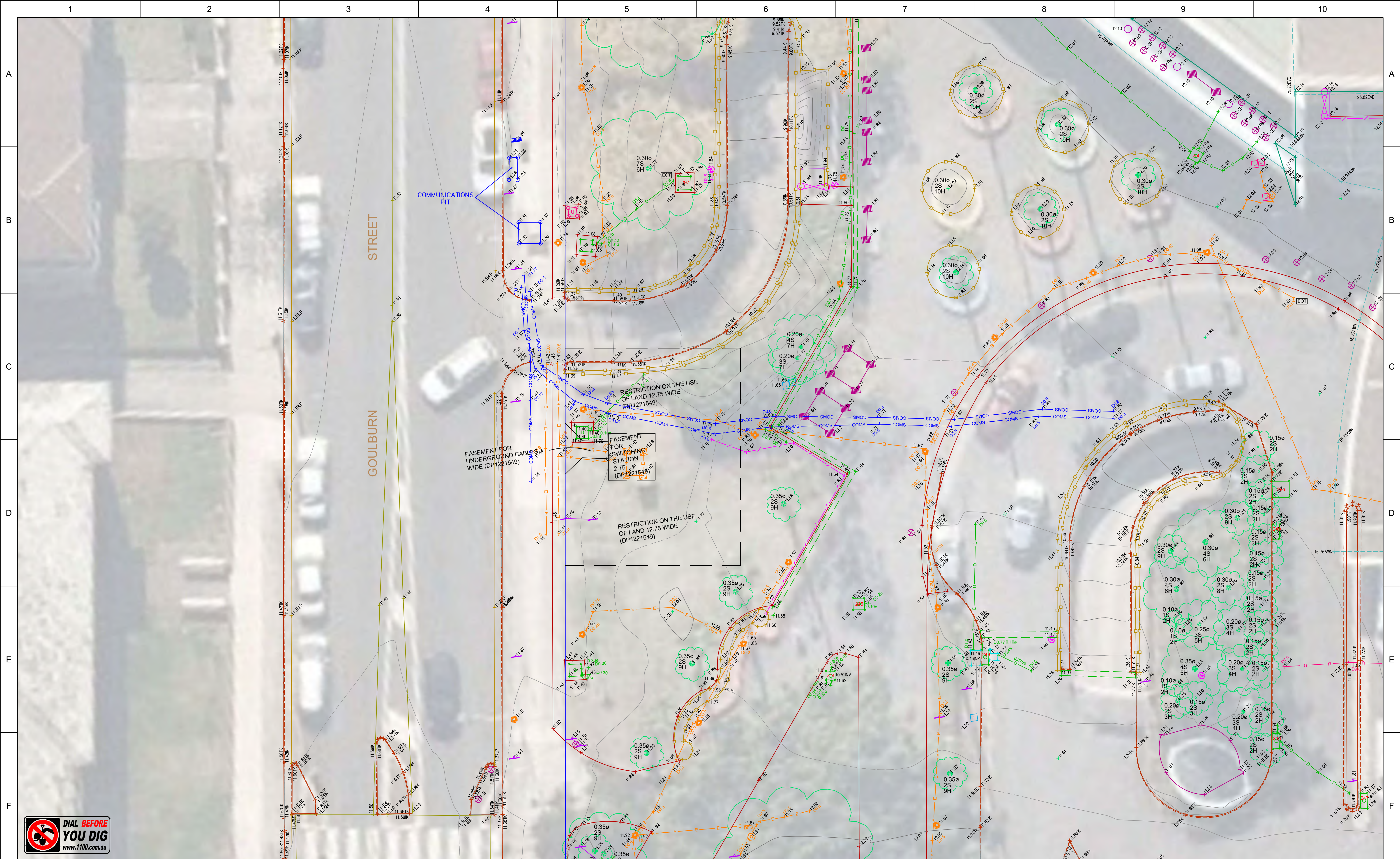
23-25 Frederick Street
PO Box 175
Rockdale NSW 2216
t: (02) 9597 9700
f: (02) 9599 2146
e: surveynsw@cardno.com.au w: www.cardno.com.au

PROJECT: LIVERPOOL HOSPITAL

PLAN SHOWING LEVELS, DETAILS,
CONTOURS AND SERVICES

SHEET 35 OF 53	
DRAWING NUMBER	REV
11870001001	05

CLIENT: HI NSW



IMPORTANT NOTE:
This plan is prepared for
from a combination of field survey and
existing records for the purpose of
designing new constructions on the
land and should not be used for any
other purpose.
The title boundaries shown hereon were
not marked by the author at the time of
survey and have been determined by
plan dimensions only and not by
field measurement.

REVISION	DATE	DESCRIPTION	CCAD REF	APPROVED
05	14.11.2018	BOUNDARY MODEL LAYERS AMENDED	118700BC	M.C.
04	07.11.2018	AMBULANCE STATION ADDED	118700BC	M.C.
03	22.10.2018	TUNNEL 3D MODEL ADDED	118700SA	M.C.
02	10.10.2018	COMBINE ALL DRAWINGS	118700AA	M.C.
01	10.08.2018	ISSUE 1	118700AA	M.C.
00	31/7/2018	DRAFT PLAN ONLY ISSUE	118700AA	M.C.

SCALE:		
HORZ. 1:100	VERT.	
CONTOUR INTERVAL:		
MAJOR 1.0		MINOR 0.25
HORIZONTAL ORIGIN		
COORD. SYSTEM	MARK ADOPTED: PM 51958	
MGA	COORDINATES:	
	E 308 677.880	
	N 6 244 938.907	
VERTICAL DATUM		
DATUM:	BM ADOPTED: PM 51958	
AHD	RL: 10.81	

A1



23-25 Frederick Street
PO Box 175
Rockdale NSW 2216
t: (02) 9597 9700
f: (02) 9599 2146
e: surveynsw@cardno.com.au w: www.cardno.com.au

SURVEYED	DRAWN	CHECKED	PASSED
C.H / D.D / F.V	I.T.	C.H.	M.C.


PROJECT:

LIVERPOOL HOSPITAL

PLAN SHOWING LEVELS, DETAILS,
CONTOURS AND SERVICES

CLIENT:

HI NSW




SHEET 37 OF 53

DRAWING NUMBER

11870001001

REV

05





IMPORTANT NOTE:
This plan is prepared for
from a combination of field survey and
existing records for the purpose of
designing new constructions on the
land and should not be used for any
other purpose.
The title boundaries shown hereon were
not marked by the author at the time of
survey and have been determined by
plan dimensions only and not by
field measurement.


05	14.11.2018	BOUNDARY MODEL LAYERS AMENDED	118700BC	M.C.	
04	07.11.2018	AMBULANCE STATION ADDED	118700BC	M.C.	
03	22.10.2018	TUNNEL 3D MODEL ADDED	118700SA	M.C.	
02	10.10.2018	COMBINE ALL DRAWINGS	118700AA	M.C.	
01	10.08.2018	ISSUE 1	118700AA	M.C.	
00	31/7/2018	DRAFT PLAN ONLY ISSUE	118700AA	M.C.	
REVISION	DATE	DESCRIPTION	CCAD REF	APPROVED	

SCALE: HORZ. 1: 100		VERT.	A1
CONTOUR INTERVAL: MAJOR 1.0			
		MINOR 0.25	
HORIZONTAL ORIGIN			
COORD. SYSTEM MGA	MARK ADOPTED: PM 51958		
	COORDINATES: E 308 677 880 N 6 244 938 907		
VERTICAL DATUM			
DATUM: AHD	BM ADOPTED: PM 51958 RL: 10.81		



Cardno
Shaping the Future

23-25 Frederick Street
PO Box 175
Rockdale NSW 2216
t: (02) 9597 9700
f: (02) 9599 2146
e: surveynsw@cardno.com.au w: www.cardno.com.au

PROJECT: LIVERPOOL HOSPITAL			
PLAN SHOWING LEVELS, DETAILS, CONTOURS AND SERVICES			
CLIENT: HI NSW			
SHEET 39 OF 53			
DRAWING NUMBER	REV		
11870001001	05		

1

2

3

4

5

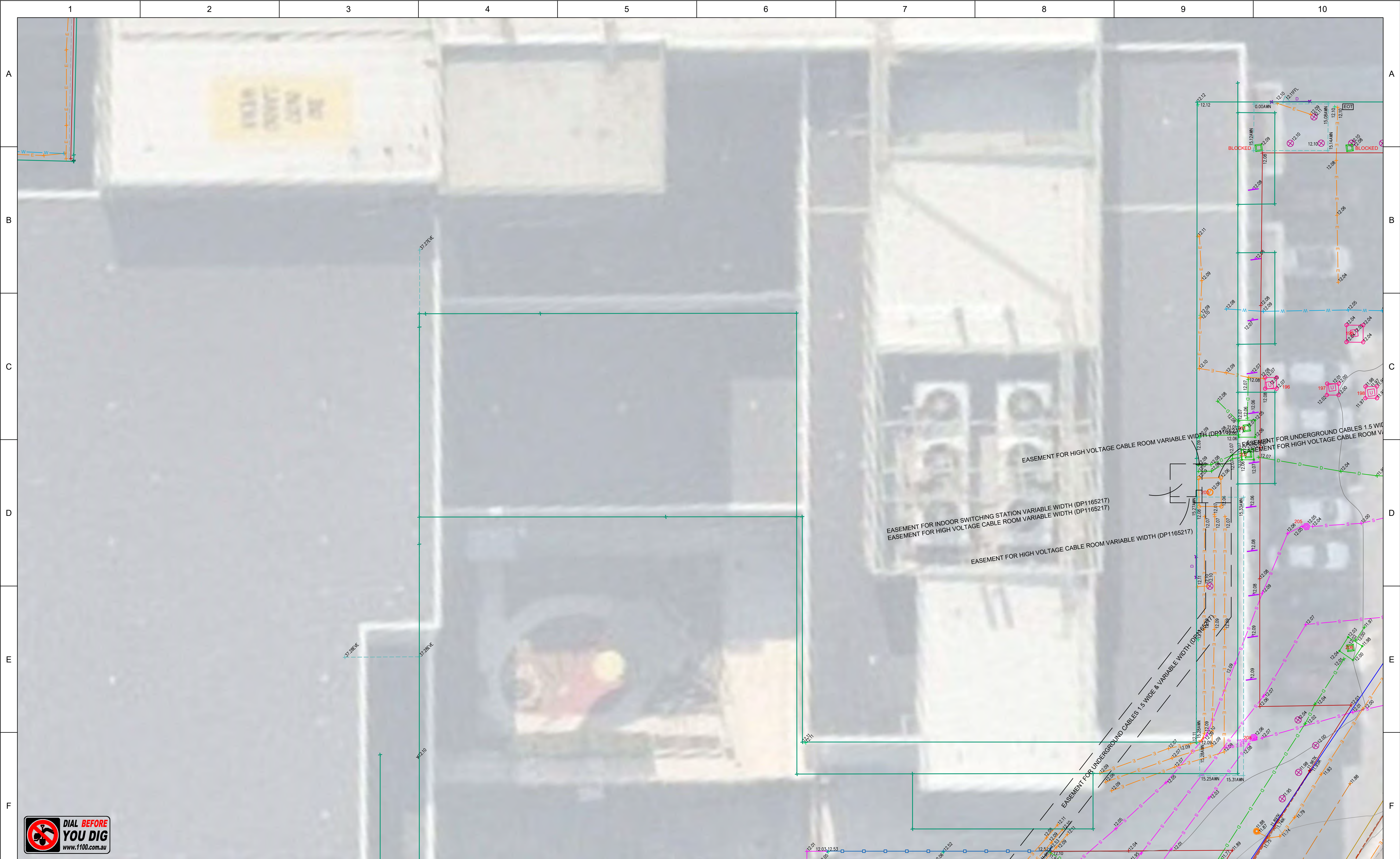
6

7

8

9

10



IMPORTANT NOTE:
This plan is prepared for
from a combination of field survey and
existing records for the purpose of
designing new constructions on the
land and should not be used for any
other purpose.
The title boundaries shown hereon were
not marked by the author at the time of
survey and have been determined by
plan dimensions only and not by
field measurement.

05	14.11.2018	BOUNDARY MODEL LAYERS AMENDED	118700BC	M.C.	
04	07.11.2018	AMBULANCE STATION ADDED	118700BC	M.C.	
03	22.10.2018	TUNNEL 3D MODEL ADDED	118700SA	M.C.	
02	10.10.2018	COMBINE ALL DRAWINGS	118700AA	M.C.	
01	10.08.2018	ISSUE 1	118700AA	M.C.	
00	31/7/2018	DRAFT PLAN ONLY ISSUE	118700AA	M.C.	
REVISION	DATE	DESCRIPTION	CCAD REF	APPROVED	

SCALE: HORZ. 1: 100 VERT.	
CONTOUR INTERVAL: MAJOR 1.0 MINOR 0.25	
HORIZONTAL ORIGIN	
COORD. SYSTEM MGA	MARK ADOPTED: PM 51958 COORDINATES: E 308 677 880 N 6 244 938 907
VERTICAL DATUM	
DATUM: AHD	BM ADOPTED: PM 51958 RL: 10.81

A1




23-25 Frederick Street
PO Box 175
Rockdale NSW 2216
t: (02) 9597 9700
f: (02) 9599 2146
e: surveynsw@cardno.com.au w: www.cardno.com.au

SURVEYED C.H / D.D / F.V	DRAWN I.T.	CHECKED C.H.	PASSED M.C.
-----------------------------	---------------	-----------------	----------------

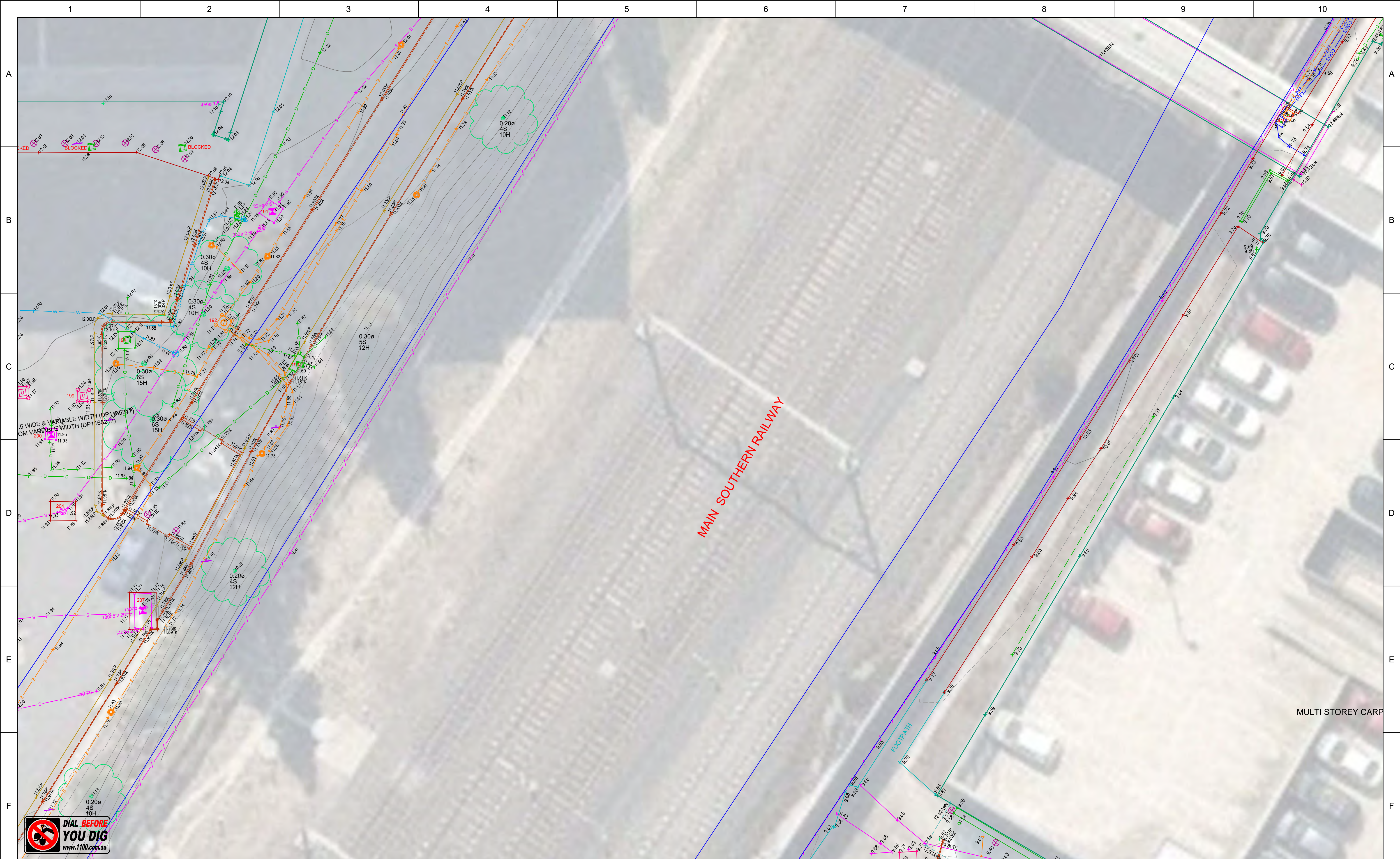
PROJECT: LIVERPOOL HOSPITAL

PLAN SHOWING LEVELS, DETAILS,
CONTOURS AND SERVICES

CLIENT: HI NSW



SHEET 40 OF 53
DRAWING NUMBER
11870001001
REV
05




IMPORTANT NOTE:
This plan is prepared for
from a combination of field survey and
existing records for the purpose of
designing new constructions on the
land and should not be used for any
other purpose.
The title boundaries shown hereon were
not marked by the author at the time of
survey and have been determined by
plan dimensions only and not by
field measurement.

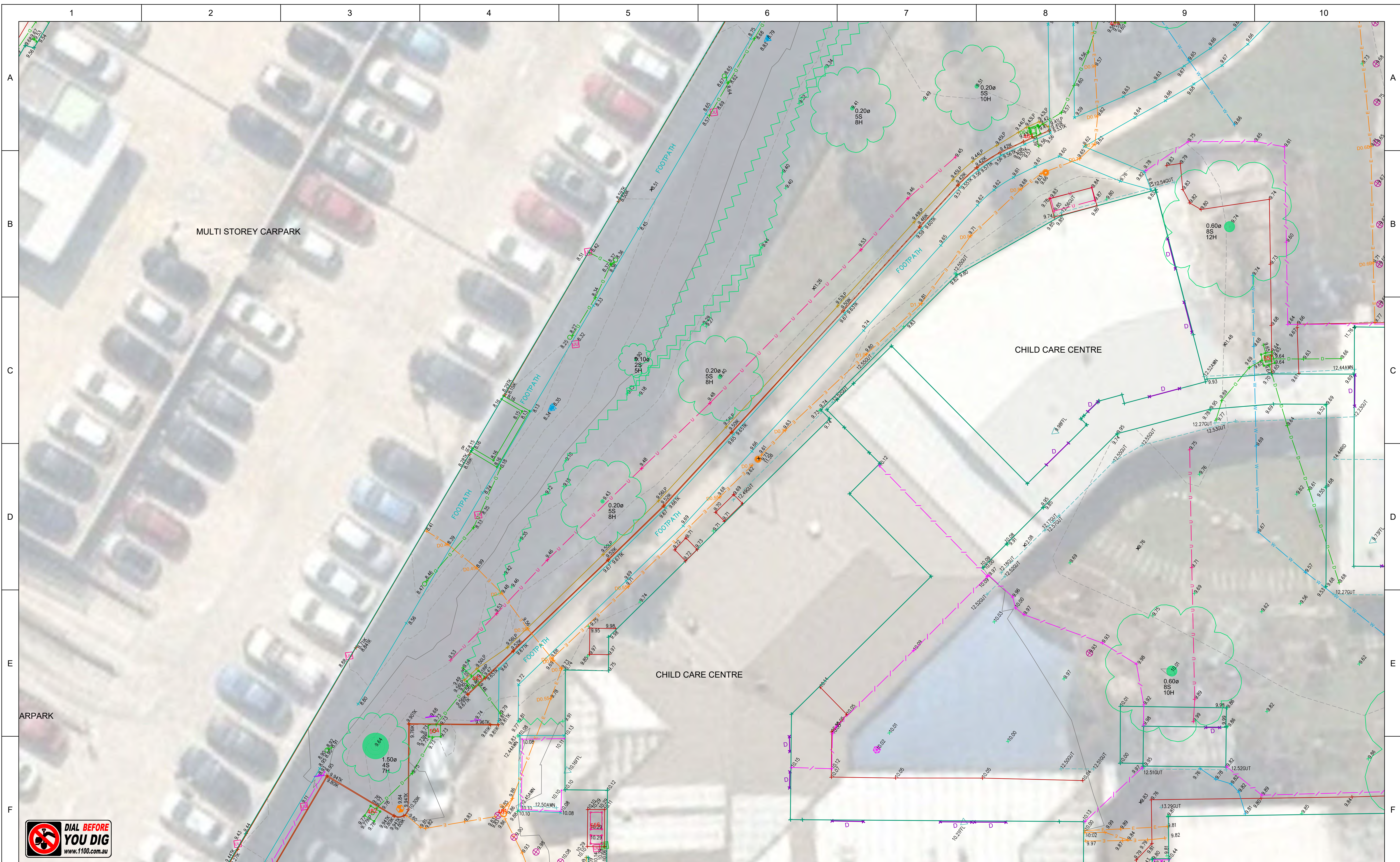
05	14.11.2018	BOUNDARY MODEL LAYERS AMENDED	118700BC	M.C.	
04	07.11.2018	AMBULANCE STATION ADDED	118700BC	M.C.	
03	22.10.2018	TUNNEL 3D MODEL ADDED	118700SA	M.C.	
02	10.10.2018	COMBINE ALL DRAWINGS	118700AA	M.C.	
01	10.08.2018	ISSUE 1	118700AA	M.C.	
00	31/7/2018	DRAFT PLAN ONLY ISSUE	118700AA	M.C.	
REVISION	DATE	DESCRIPTION	CCAD REF	APPROVED	

SCALE: HORZ. 1: 100 VERT.		A1
CONTOUR INTERVAL: MAJOR 1.0 MINOR 0.25		
HORIZONTAL ORIGIN		
COORD. SYSTEM MGA	MARK ADOPTED: PM 51958 COORDINATES: E 308 677 880 N 6 244 938 907	
VERTICAL DATUM		
DATUM: AHD	BM ADOPTED: PM 51958 RL: 10.81	



23-25 Frederick Street
PO Box 175
Rockdale NSW 2216
t: (02) 9597 9700
f: (02) 9599 2146
e: surveynsw@cardno.com.au w: www.cardno.com.au

PROJECT: LIVERPOOL HOSPITAL			
PLAN SHOWING LEVELS, DETAILS, CONTOURS AND SERVICES			
CLIENT: HI NSW		SHEET 41 OF 53	
		DRAWING NUMBER	REV
		11870001001	05



IMPORTANT NOTE:
This plan is prepared for
from a combination of field survey and
existing records for the purpose of
designing new constructions on the
land and should not be used for any
other purpose.
The title boundaries shown hereon were
not marked by the author at the time of
survey and have been determined by
plan dimensions only and not by
field measurement.

05	14.11.2018	BOUNDARY MODEL LAYERS AMENDED	118700BC	M.C.
04	07.11.2018	AMBULANCE STATION ADDED	118700BC	M.C.
03	22.10.2018	TUNNEL 3D MODEL ADDED	1187005A	M.C.
02	10.10.2018	COMBINE ALL DRAWINGS	118700AA	M.C.
01	10.08.2018	ISSUE 1	118700AA	M.C.
00	31/7/2018	DRAFT PLAN ONLY ISSUE	118700AA	M.C.
REVISION	DATE	DESCRIPTION	CCAD REF	APPROVED

SCALE: HORZ. 1: 100		VERT.
CONTOUR INTERVAL: MAJOR 1.0		
MINOR 0.25		
HORIZONTAL ORIGIN		
COORD. SYSTEM	MARK ADOPTED: PM 51958	
MGA	COORDINATES:	
	E 308 677.880 N 6 244 938.907	
VERTICAL DATUM		
DATUM:	BM ADOPTED: PM 51958	
AHD	RL: 10.81	

 **Cardno®**
Shaping the Future

23-25 Frederick Street
PO Box 175
Rockdale NSW 2216
t: (02) 9597 9700
f: (02) 9599 2146
e: surveynew@cardno.com.au w: www.cardno.com.au

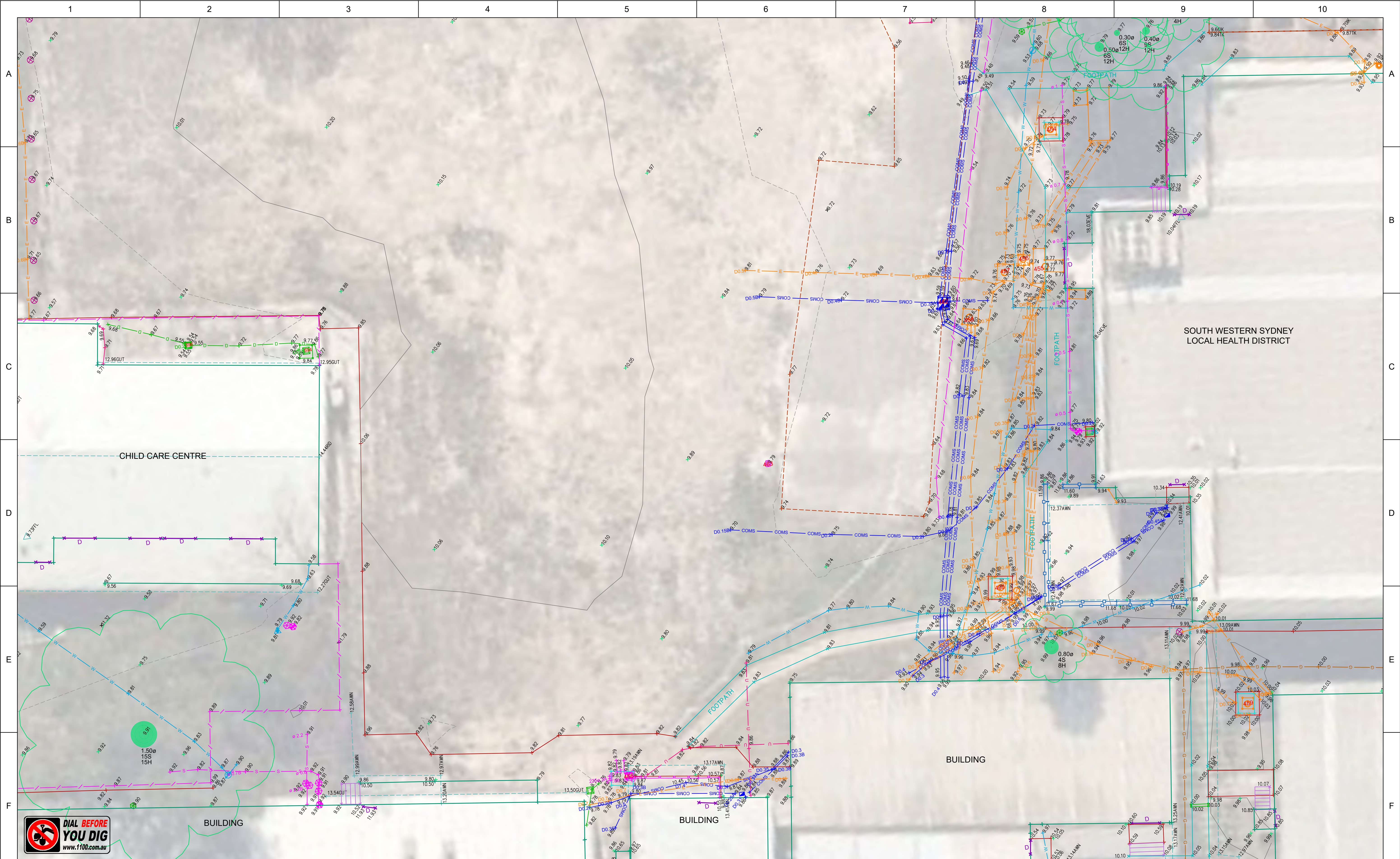
PROJECT: LIVERPOOL HOSPITAL

PLAN SHOWING LEVELS, DETAILS,
CONTOURS AND SERVICES

CLIENT: HI NSW



SHEET	42	OF	53
DRAWING NUMBER			REV
11870001001			05



IMPORTANT NOTE:
This plan is prepared for
from a combination of field survey and
existing records for the purpose of
designing new constructions on the
land and should not be used for any
other purpose.
The title boundaries shown hereon were
not marked by the author at the time of
survey and have been determined by
plan dimensions only and not by
field measurement.

05	14.11.2018	BOUNDARY MODEL LAYERS AMENDED	118700BC	M.C.	
04	07.11.2018	AMBULANCE STATION ADDED	118700BC	M.C.	
03	22.10.2018	TUNNEL 3D MODEL ADDED	118700SA	M.C.	
02	10.10.2018	COMBINE ALL DRAWINGS	118700AA	M.C.	
01	10.08.2018	ISSUE 1	118700AA	M.C.	
00	31/7/2018	DRAFT PLAN ONLY ISSUE	118700AA	M.C.	
REVISION	DATE	DESCRIPTION	CCAD REF	APPROVED	

SCALE: HORZ. 1: 100		VERT.
CONTOUR INTERVAL: MAJOR 1.0 MINOR 0.25		
HORIZONTAL ORIGIN		
COORD. SYSTEM MGA	MARK ADOPTED: PM 51958	
	COORDINATES: E 308 677 880 N 6 244 938 907	
VERTICAL DATUM		
DATUM: AHD	BM ADOPTED: PM 51958 RL: 10.81	



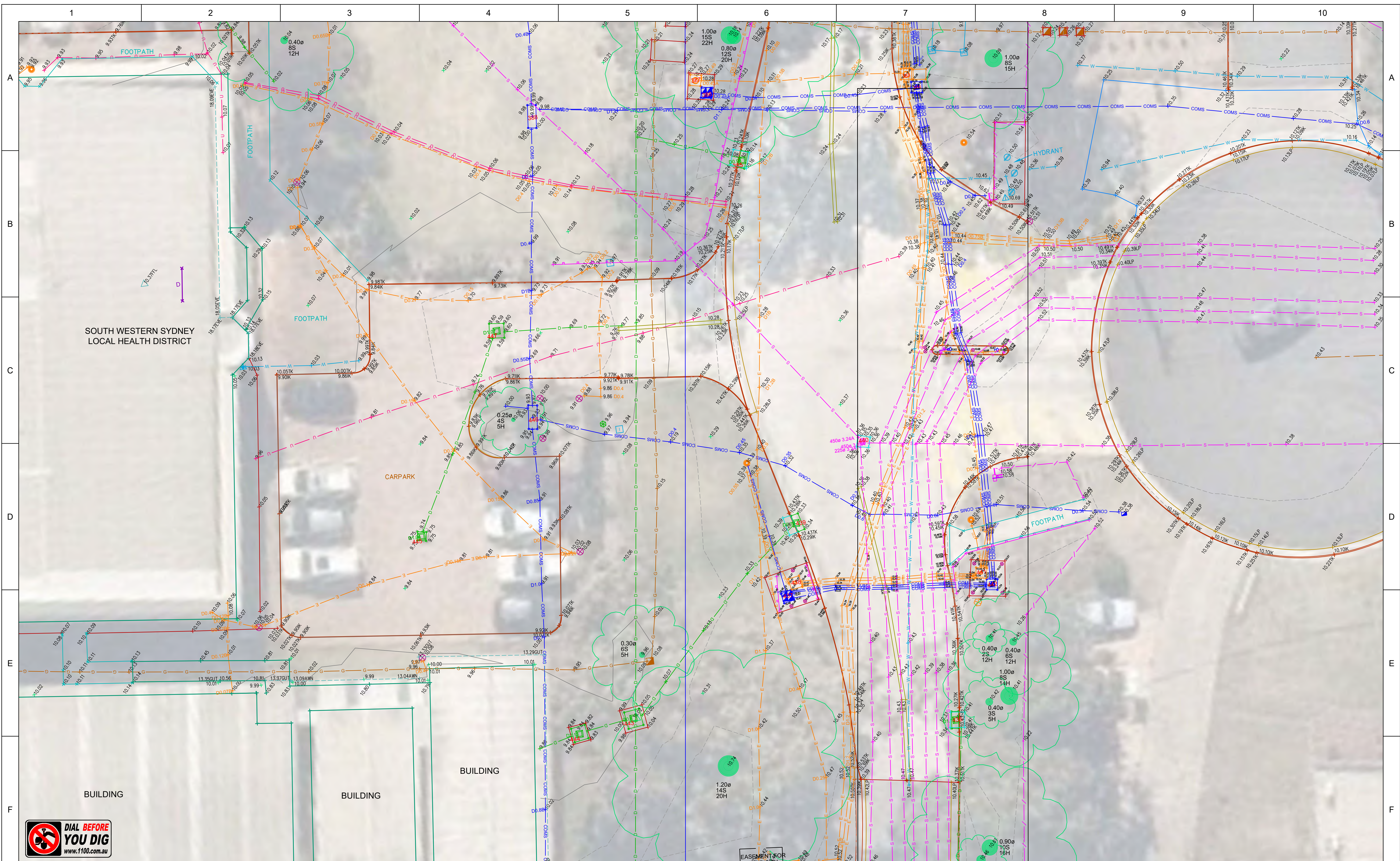
23-25 Frederick Street
PO Box 175
Rockdale NSW 2216
t: (02) 9597 9700
f: (02) 9599 2146
e: surveynsw@cardno.com.au w: www.cardno.com.au

PROJECT: LIVERPOOL HOSPITAL

PLAN SHOWING LEVELS, DETAILS,
CONTOURS AND SERVICES

SHEET 43 OF 53	
DRAWING NUMBER	REV
11870001001	05

CLIENT: HI NSW



IMPORTANT NOTE:
This plan is prepared for
from a combination of field survey and
existing records for the purpose of
designing new constructions on the
land and should not be used for any
other purpose.
The title boundaries shown hereon were
not marked by the author at the time of
survey and have been determined by
plan dimensions only and not by
field measurement.

05	14.11.2018	BOUNDARY MODEL LAYERS AMENDED	118700BC	M.C.
04	07.11.2018	AMBULANCE STATION ADDED	118700BC	M.C.
03	22.10.2018	TUNNEL 3D MODEL ADDED	118700SA	M.C.
02	10.10.2018	COMBINE ALL DRAWINGS	118700AA	M.C.
01	10.08.2018	ISSUE 1	118700AA	M.C.
00	31/7/2018	DRAFT PLAN ONLY ISSUE	118700AA	M.C.
REVISION	DATE	DESCRIPTION	CCAD REF	APPROVED

SCALE:	
HORIZ. 1: 100	VERT.
CONTOUR INTERVAL:	
MAJOR 1.0	MINOR 0.25
HORIZONTAL ORIGIN	
COORD. SYSTEM	MARK ADOPTED: PM 519
MGA	COORDINATES:
	E 308 677.880 N 6 244 938.907
VERTICAL DATUM	
DATUM:	BM ADOPTED: PM 51958
AHD	RL: 10.81

 **Cardno®**
Shaping the Future

23-25 Frederick Street
PO Box 175
Rockdale NSW 2216
t: (02) 9597 9700
f: (02) 9599 2146
e: surveynew@cardno.com.au w: www.cardno.com.au

PROJECT: LIVERPOOL HOSPITAL

PLAN SHOWING LEVELS, DETAILS, CONTOURS AND SERVICES


CLIENT: HI NSW



SHEET 44 OF 53

DRAWING NUMBER	REV
----------------	-----

11870001001 | 05



IMPORTANT NOTE:
This plan is prepared for
from a combination of field survey and
existing records for the purpose of
designing new constructions on the
land and should not be used for any
other purpose.
The title boundaries shown hereon were
not marked by the author at the time of
survey and have been determined by
plan dimensions only and not by
field measurement.

05	14.11.2018	BOUNDARY MODEL LAYERS AMENDED	118700BC	M.C.
04	07.11.2018	AMBULANCE STATION ADDED	118700BC	M.C.
03	22.10.2018	TUNNEL 3D MODEL ADDED	118700SA	M.C.
02	10.10.2018	COMBINE ALL DRAWINGS	118700AA	M.C.
01	10.08.2018	ISSUE 1	118700AA	M.C.
00	31/7/2018	DRAFT PLAN ONLY ISSUE	118700AA	M.C.
REVISION	DATE	DESCRIPTION	CCAD REF	APPROVED


SCALE: HORZ. 1: 100		VERT.	A1
CONTOUR INTERVAL: MAJOR 1.0		MINOR 0.25	
HORIZONTAL ORIGIN			
COORD. SYSTEM MGA	MARK ADOPTED: PM 51958		
	COORDINATES: E 308 677 880 N 6 244 938 907		
VERTICAL DATUM			
DATUM: AHD	BM ADOPTED: PM 51958 RL: 10.81		



23-25 Frederick Street
PO Box 175
Rockdale NSW 2216
t: (02) 9597 9700
f: (02) 9599 2146
e: surveynsw@cardno.com.au w: www.cardno.com.au

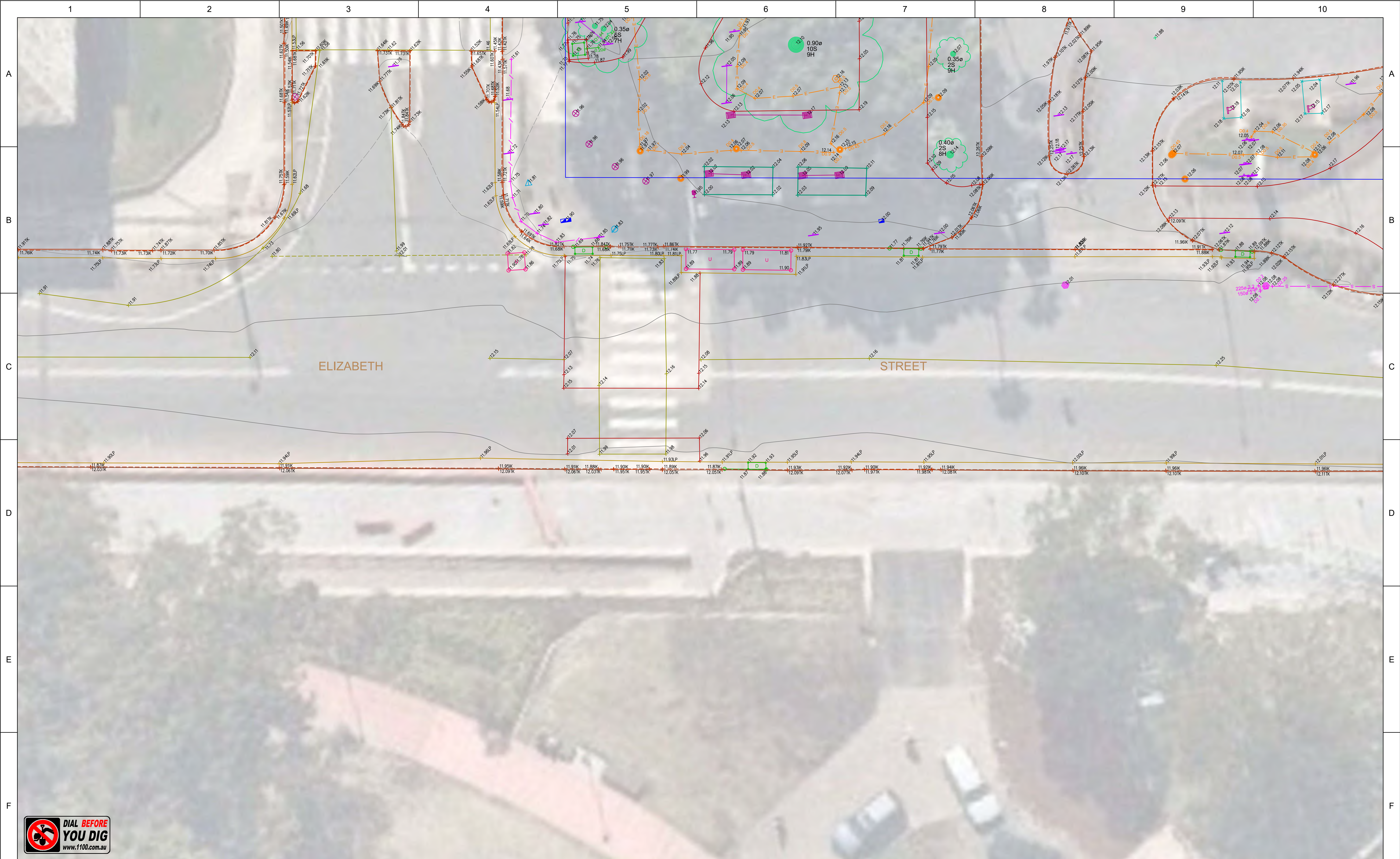
PROJECT: LIVERPOOL HOSPITAL

PLAN SHOWING LEVELS, DETAILS,
CONTOURS AND SERVICES



SHEET	45	OF	53
DRAWING NUMBER	REV		
11870001001	05		


CLIENT: HI NSW



IMPORTANT NOTE:
This plan is prepared for
from a combination of field survey and
existing records for the purpose of
designing new constructions on the
land and should not be used for any
other purpose.
The title boundaries shown hereon were
not marked by the author at the time of
survey and have been determined by
plan dimensions only and not by
field measurement.

05	14.11.2018	BOUNDARY MODEL LAYERS AMENDED	118700BC	M.C.	
04	07.11.2018	AMBULANCE STATION ADDED	118700BC	M.C.	
03	22.10.2018	TUNNEL 3D MODEL ADDED	118700SA	M.C.	
02	10.10.2018	COMBINE ALL DRAWINGS	118700AA	M.C.	
01	10.08.2018	ISSUE 1	118700AA	M.C.	
00	31/7/2018	DRAFT PLAN ONLY ISSUE	118700AA	M.C.	
REVISION	DATE	DESCRIPTION	CCAD REF	APPROVED	

SCALE: HORZ. 1:100		VERT.	A1
CONTOUR INTERVAL: MAJOR 1.0			
MINOR 0.25			
HORIZONTAL ORIGIN			
COORD. SYSTEM MGA	MARK ADOPTED: PM 51958		
	COORDINATES: E 308 677.880 N 6 244 938.907		
	VERTICAL DATUM		
DATUM: AHD	BM ADOPTED: PM 51958 RL: 10.81		




23-25 Frederick Street
PO Box 175
Rockdale NSW 2216
t: (02) 9597 9700
f: (02) 9599 2146
e: surveynsw@cardno.com.au w: www.cardno.com.au

SURVEYED C.H / D.D / F.V	DRAWN I.T.	CHECKED C.H.	PASSED M.C.
-----------------------------	---------------	-----------------	----------------

PROJECT: LIVERPOOL HOSPITAL

PLAN SHOWING LEVELS, DETAILS,
CONTOURS AND SERVICES

CLIENT: HI NSW



SHEET 46 OF 53
DRAWING NUMBER
11870001001
REV
05