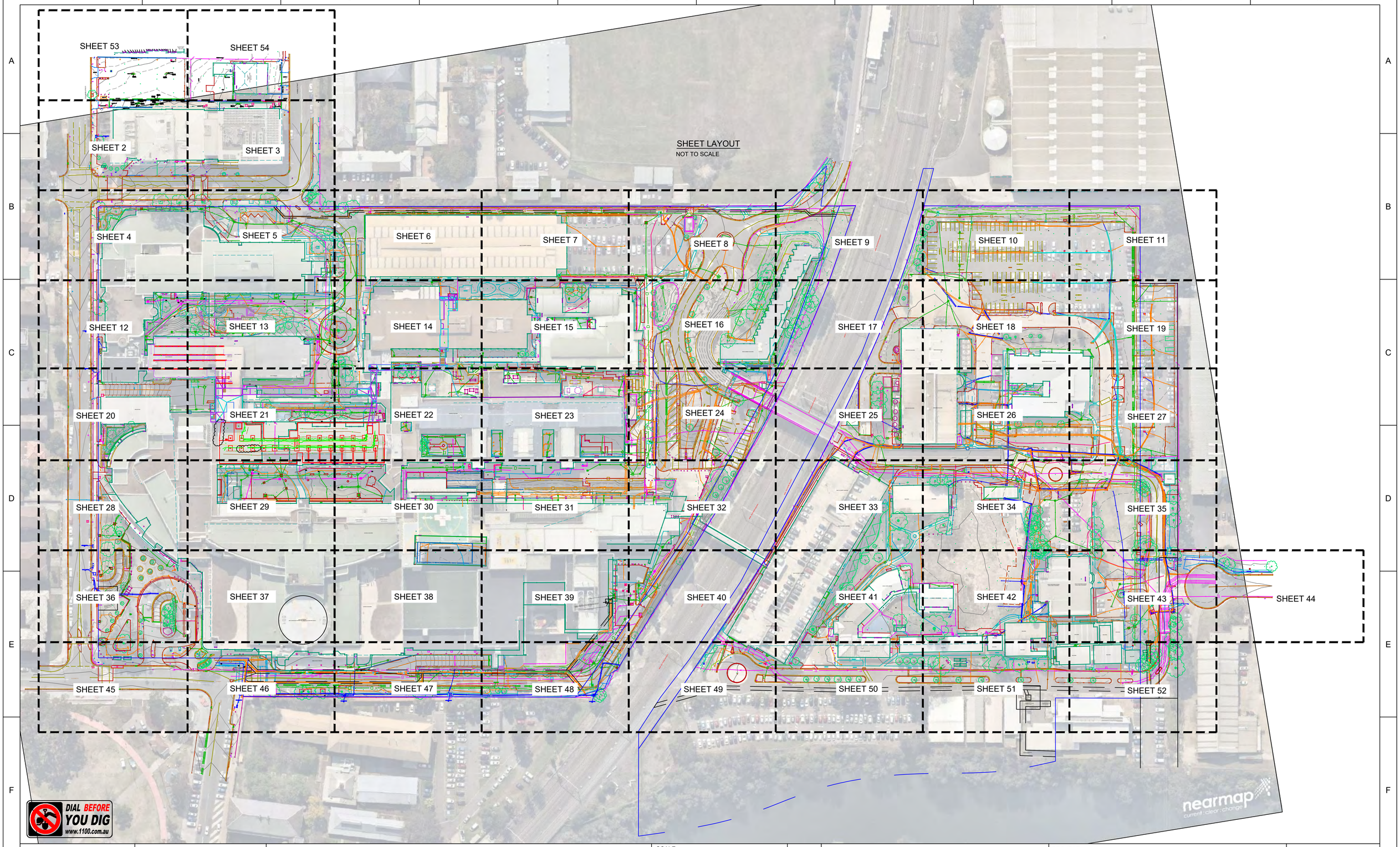

IMPORTANT NOTE:
This plan is prepared for from a combination of field survey and existing records for the purpose of designing new constructions on the land and should not be used for any other purpose.
The title boundaries shown hereon were not marked by the author at the time of survey and have been determined by plan dimensions only and not by field measurement.

REVISION	DATE	DESCRIPTION	CCAD REF	APPROVED
05	14.11.2018	BOUNDARY MODEL LAYERS AMENDED	118700BC	M.C.
04	07.11.2018	AMBULANCE STATION ADDED	118700BC	M.C.
03	22.10.2018	TUNNEL 3D MODEL ADDED	118700SA	M.C.
02	10.10.2018	COMBINE ALL DRAWINGS	118700AA	M.C.
01	10.08.2018	ISSUE 1	118700AA	M.C.
00	31/7/2018	DRAFT PLAN ONLY ISSUE	118700AA	M.C.

SCALE:
HORZ. 1: 100 VERT.

A1

CONTOUR INTERVAL:
MAJOR 1.0 MINOR 0.25

HORIZONTAL ORIGIN

COORD. SYSTEM: MGA

MARK ADOPTED: PM 51958
COORDINATES:
E 308 677.880
N 6 244 938.907

VERTICAL DATUM

DATUM: AHD

BM ADOPTED: PM 51958
RL: 10.81

Cardno®
Shaping the Future
23-25 Frederick Street
PO Box 175
Rockdale NSW 2216
t: (02) 9597 9700
f: (02) 9599 2146
e: surveynsw@cardno.com.au w: www.cardno.com.au

SURVEYED	DRAWN	CHECKED	PASSED
C.H / D.D / F.V	I.T.	C.H.	M.C.

PROJECT: LIVERPOOL HOSPITAL

PLAN SHOWING LEVELS, DETAILS, CONTOURS AND SERVICES

CLIENT: HI NSW

N

SHEET 1 OF 53

DRAWING NUMBER	REV
11870001001	05

SERVICES LOCATION NOTES

1. THE LOCATION OF ALL UNDERGROUND SERVICE LINES SHOWN HEREON ARE APPROXIMATE AND INDICATIVE ONLY. CURRENCY, COMPLETENESS AND ACCURACY ARE NOT TO BE PRESUMED.
2. A CURRENT SERVICES SEARCH, INCLUDING ALL 'DIAL BEFORE YOU DIG' SERVICES PLANS, AND SITE CHECKING OF ALL EXISITNG SERVICES WILL BE NECESSARY PRIOR TO COMMENCING ANY WORK.
3. THESE PLANS HAVE BEEN PREPARED AS A GUIDE FOR KNOWN SERVICES WITHIN THE SITE, ALL INFORMATION HAS BEEN OBTAINED BY REFERENCING AVAILABLE PLANS AND BY APPLYING ELECTRONIC DETECTION METHODS. AS A RESULT THIS INFORMATION SHOULD BE USED AS A GUIDE ONLY. PRIOR TO COMMENCEMENT OF ANY CONSTRUCTION WORK, INCLUDING EXCAVATION AND DEMOLITION, IT IS IMPORTANT THAT SERVICES BE VISUALLY VERIFIED AND CAUTION BE APPLIED WHEN EXCAVATING IN AREAS WHERE SERVICES ARE NOT SHOWN TO EXIST AS UNKNOWN, REDUNDANT AND NON-TRACEABLE UTILITIES MAYBE PRESENT.
4. THE INFORMATION SHOWN HEREON MAY VARY DUE TO SITE CONDITIONS ENCOUNTERED DURING THE COURSE OF THE SERVICE LOCATION.
5. "POTHOLE TO ESTABLISH THE EXACT LOCATION OF ALL UNDERGROUND ASSETS USING A HAND SHOVEL, BEFORE USING HEAVY MACHINERY" - **DIAL BEFORE YOU DIG**
6. THE CONNECTION BETWEEN TRACED SERVICES HAS JOINED THE MARKS PAINTED ON THE GROUND BY THE UNDERGROUND LOCATOR. THESE LINES ARE INDICATIVE ONLY OF THE POSITION OF THE UNDERGROUND SERVICE BELOW.
7. IF ANY EXCAVATION, DEMOLITION OR CONSTRUCTION IS IN CLOSE PROXIMITY TO PIPES THEN THOSE PIPES MUST BE ACCURATELY LOCATED PRIOR TO ANY WORKS.
8. AS PER THE UNDERGROUND LOCATORS CONTRACTUAL OBLIGATIONS WITH TELSTRA THEY ARE NOT ALLOWED TO SHOW DEPTHS OF TELSTRA SERVICE LINES AND HENCE THEY HAVE NOT BEEN SHOWN ON THIS PLAN.
9. ENSURE YOU ADHERE TO ANY STATE LEGISLATIVE REQUIREMENTS REGARDING DUTY OF CARE AND SAFE DIGGING REQUIREMENTS.
10. THE ABOVE NOTES ARE AN INTEGRAL PART OF THE PLAN

LINETYPE LEGEND

- CONTOUR MAJOR
- CONTOUR MINOR
- BUILDING EDGE
- GUTTER / RIDGE LINE / AWNING
- RETAINING WALL BOTTOM
- RETAINING WALL TOP
- BROKEN PAINT LINE
- FULL PAINT LINE
- CENTRE PAINT LINE
- CROWN OF ROAD
- GUARD RAIL BARRIER
- FENCE
- CONC LINED CHANNEL
- TOE OF BANK
- TOP OF BANK
- EDGE OF VEGETATION
- COMS — COMS — COMMUNICATIONS LINE
- D — D — D — DRAINAGE LINE
- V — A — AERIAL ELECTRICITY LINE
- E — E — E — ELECTRICITY LINE UNDERGROUND
- HV — HV — HV — MAJOR AERIAL TRANSMISSION LINE
- LV — LV — LV — MINOR AERIAL TRANSMISSION LINE
- G — G — G — GAS LINE PIPE
- S — S — S — SEWER LINE
- U — U — U — UNCLASSIFIED SERVICE LINE
- W — W — W — WATER LINE

NOTE:
AMENDMENTS MAYBE MADE FOLLOWING SITE INSPECTION

SYMBOL LEGEND

- ELECTRICITY BOX
- ELEC DISTRIBUTION PILLAR
- LIGHT POLE
- ELECTRICITY PIT
- STAY POLE
- DP — DOWN PIPE
- FINISHED FLOOR LEVEL
- COMMUNICATIONS DISTRIBUTION PILLAR
- COMMUNICATIONS PIT LARGE
- COMMUNICATIONS PIT SINGLE
- COMMUNICATIONS PIT TWIN
- SPEAKER
- DRAINAGE PIT
- GRATED PIT
- SUBSOIL DRAIN FLUSH POINT
- BOOM GATE
- GATE
- GAS VALVE BOX
- SEWER LAMP HOLE
- SEWER MAN HOLE
- SEWER PIT
- SEWER VENT PIPE
- US — RUBBISH BIN
- BOLLARD
- FLAG POLE
- SEAT
- TRAFFIC LIGHTS
- TRAFFIC SIGNAL JUNCT. BOX
- SIGN
- U — UNCLASSIFIED PIT
- UU — UNCLASSIFED UTILITY
- F — FIRE EXTINGUISHER
- I — IRRIGATION CONT. VALVE
- UW — WATER UNCLASSIFIED
- WATER AIR VALVE
- WATER HYDRANT
- WM — WATER METER
- WATER STOP VALVE
- WATER TAP
- EOT — END OF TRACE
- TREE
  - 0.1 Ø — TRUNK DIAMETER
  - 1 S — TREE SPREAD
  - 1 H — TREE HEIGHT

AWN	DENOTES AWNING
EVE	DENOTES EVE
GUT	DENOTES GUTTER
RID	DENOTES RIDGE
SIL	DENOTES WINDOW SILL
SOF	DENOTES WINDOW SOFFIT
FFL	DENOTES FINISHED FLOOR LEVEL
W	DENOTES WINDOW
D	DENOTES DOOR
BK	DENOTES BACK OF KERB
IK	DENOTES INVERT OF KERB
LP	DENOTES LIP OF KERB
TK	DENOTES TOP OF KERB
INP	DENOTES INVERT OF PIT
INV	DENOTES INVERT OF PIPE
OBV	DENOTES OBVERT OF PIPE
264	DENOTES PIT NUMBER

DIAL BEFORE YOU DIG
www.1100.com.au

IMPORTANT NOTE:
This plan is prepared for from a combination of field survey and existing records for the purpose of designing new constructions on the land and should not be used for any other purpose.
The title boundaries shown hereon were not marked by the author at the time of survey and have been determined by plan dimensions only and not by field measurement.

REVISION	DATE	DESCRIPTION	CCAD REF	APPROVED
05	14.11.2018	BOUNDARY MODEL LAYERS AMENDED	118700BC	M.C.
04	07.11.2018	AMBULANCE STATION ADDED	118700BC	M.C.
03	22.10.2018	TUNNEL 3D MODEL ADDED	118700SA	M.C.
02	10.10.2018	COMBINE ALL DRAWINGS	118700AA	M.C.
01	10.08.2018	ISSUE 1	118700AA	M.C.
00	31/7/2018	DRAFT PLAN ONLY ISSUE	118700AA	M.C.

SCALE:
HORZ. 1: 100 VERT.
A1
CONTOUR INTERVAL:
MAJOR 1.0 MINOR 0.25

HORIZONTAL ORIGIN
COORD. SYSTEM: MGA
MARK ADOPTED: PM 51958
COORDINATES:
E 308 677.880
N 6 244 938.907

VERTICAL DATUM
DATUM: AHD
BM ADOPTED: PM 51958
RL: 10.81

Cardno
Shaping the Future
23-25 Frederick Street
PO Box 175
Rockdale NSW 2216
t: (02) 9597 9700
f: (02) 9599 2146
e: surveynsw@cardno.com.au w: www.cardno.com.au

SURVEYED	DRAWN	CHECKED	PASSED
C.H / D.D / F.V	I.T.	C.H.	M.C.

PROJECT: LIVERPOOL HOSPITAL

PLAN SHOWING LEVELS, DETAILS, CONTOURS AND SERVICES

CLIENT: HI NSW

N

SHEET 2 OF 53

DRAWING NUMBER	REV
11870001001	05



IMPORTANT NOTE:
This plan is prepared for from a combination of field survey and existing records for the purpose of designing new constructions on the land and should not be used for any other purpose.
The title boundaries shown hereon were not marked by the author at the time of survey and have been determined by plan dimensions only and not by field measurement.

REVISION	DATE	DESCRIPTION	CCAD REF	APPROVED
05	14.11.2018	BOUNDARY MODEL LAYERS AMENDED	118700BC	M.C.
04	07.11.2018	AMBULANCE STATION ADDED	118700BC	M.C.
03	22.10.2018	TUNNEL 3D MODEL ADDED	118700SA	M.C.
02	10.10.2018	COMBINE ALL DRAWINGS	118700AA	M.C.
01	10.08.2018	ISSUE 1	118700AA	M.C.
00	31/7/2018	DRAFT PLAN ONLY ISSUE	118700AA	M.C.

SCALE:
HORZ. 1: 100 VERT.

A1

CONTOUR INTERVAL:
MAJOR 1.0 MINOR 0.25

HORIZONTAL ORIGIN

COORD. SYSTEM: MGA

MARK ADOPTED: PM 51958
COORDINATES:
E 308 677.880
N 6 244 938.907

VERTICAL DATUM

DATUM: AHD

BM ADOPTED: PM 51958
RL: 10.81

Cardno®
Shaping the Future
23-25 Frederick Street
PO Box 175
Rockdale NSW 2216
t: (02) 9597 9700
f: (02) 9599 2146
e: surveynsw@cardno.com.au w: www.cardno.com.au

SURVEYED	DRAWN	CHECKED	PASSED
C.H / D.D / F.V	I.T.	C.H.	M.C.

PROJECT: LIVERPOOL HOSPITAL

PLAN SHOWING LEVELS, DETAILS, CONTOURS AND SERVICES

CLIENT: HI NSW

N

SHEET 3 OF 53

DRAWING NUMBER	REV
11870001001	05

IMPORTANT NOTE:
This plan is prepared for from a combination of field survey and existing records for the purpose of designing new constructions on the land and should not be used for any other purpose.
The title boundaries shown hereon were not marked by the author at the time of survey and have been determined by plan dimensions only and not by field measurement.

REVISION	DATE	DESCRIPTION	CCAD REF	APPROVED
05	14.11.2018	BOUNDARY MODEL LAYERS AMENDED	118700BC	M.C.
04	07.11.2018	AMBULANCE STATION ADDED	118700BC	M.C.
03	22.10.2018	TUNNEL 3D MODEL ADDED	118700SA	M.C.
02	10.10.2018	COMBINE ALL DRAWINGS	118700AA	M.C.
01	10.08.2018	ISSUE 1	118700AA	M.C.
00	31/7/2018	DRAFT PLAN ONLY ISSUE	118700AA	M.C.

SCALE:
HORZ. 1: 100 VERT.
CONTOUR INTERVAL:
MAJOR 1.0 MINOR 0.25

A1

HORIZONTAL ORIGIN

COORD. SYSTEM: MGA

MARK ADOPTED: PM 51958
COORDINATES:
E 308 677.880
N 6 244 938.907

VERTICAL DATUM

DATUM: AHD

BM ADOPTED: PM 51958
RL: 10.81

Cardno
Shaping the Future
23-25 Frederick Street
PO Box 175
Rockdale NSW 2216
t: (02) 9597 9700
f: (02) 9599 2146
e: surveynsw@cardno.com.au w: www.cardno.com.au

SURVEYED	DRAWN	CHECKED	PASSED
C.H / D.D / F.V	I.T.	C.H.	M.C.

PROJECT: LIVERPOOL HOSPITAL

PLAN SHOWING LEVELS, DETAILS, CONTOURS AND SERVICES

CLIENT: HI NSW

N

SHEET 4 OF 53

DRAWING NUMBER	REV
11870001001	05

IMPORTANT NOTE:
This plan is prepared for from a combination of field survey and existing records for the purpose of designing new constructions on the land and should not be used for any other purpose.
The title boundaries shown hereon were not marked by the author at the time of survey and have been determined by plan dimensions only and not by field measurement.

REVISION	DATE	DESCRIPTION	CCAD REF	APPROVED
05	14.11.2018	BOUNDARY MODEL LAYERS AMENDED	118700BC	M.C.
04	07.11.2018	AMBULANCE STATION ADDED	118700BC	M.C.
03	22.10.2018	TUNNEL 3D MODEL ADDED	118700SA	M.C.
02	10.10.2018	COMBINE ALL DRAWINGS	118700AA	M.C.
01	10.08.2018	ISSUE 1	118700AA	M.C.
00	31/7/2018	DRAFT PLAN ONLY ISSUE	118700AA	M.C.

SCALE:
HORZ. 1: 100 VERT.

A1

CONTOUR INTERVAL:
MAJOR 1.0 MINOR 0.25

HORIZONTAL ORIGIN

COORD. SYSTEM: MGA

MARK ADOPTED: PM 51958
COORDINATES:
E 308 677.880
N 6 244 938.907

VERTICAL DATUM

DATUM: AHD

BM ADOPTED: PM 51958
RL: 10.81

Cardno®
Shaping the Future
23-25 Frederick Street
PO Box 175
Rockdale NSW 2216
t: (02) 9597 9700
f: (02) 9599 2146
e: surveynsw@cardno.com.au w: www.cardno.com.au

SURVEYED	DRAWN	CHECKED	PASSED
C.H / D.D / F.V	I.T.	C.H.	M.C.

PROJECT: LIVERPOOL HOSPITAL

PLAN SHOWING LEVELS, DETAILS, CONTOURS AND SERVICES

CLIENT: HI NSW

N

SHEET 5 OF 53

DRAWING NUMBER	REV
11870001001	05

IMPORTANT NOTE:
This plan is prepared for from a combination of field survey and existing records for the purpose of designing new constructions on the land and should not be used for any other purpose.
The title boundaries shown hereon were not marked by the author at the time of survey and have been determined by plan dimensions only and not by field measurement.

REVISION	DATE	DESCRIPTION	CCAD REF	APPROVED
05	14.11.2018	BOUNDARY MODEL LAYERS AMENDED	118700BC	M.C.
04	07.11.2018	AMBULANCE STATION ADDED	118700BC	M.C.
03	22.10.2018	TUNNEL 3D MODEL ADDED	118700SA	M.C.
02	10.10.2018	COMBINE ALL DRAWINGS	118700AA	M.C.
01	10.08.2018	ISSUE 1	118700AA	M.C.
00	31/7/2018	DRAFT PLAN ONLY ISSUE	118700AA	M.C.

SCALE:
HORZ. 1: 100 VERT.

A1

CONTOUR INTERVAL:
MAJOR 1.0 MINOR 0.25

HORIZONTAL ORIGIN

COORD. SYSTEM: MGA

MARK ADOPTED: PM 51958
COORDINATES:
E 308 677.880
N 6 244 938.907

VERTICAL DATUM

DATUM: AHD

BM ADOPTED: PM 51958
RL: 10.81

Cardno®
Shaping the Future
23-25 Frederick Street
PO Box 175
Rockdale NSW 2216
t: (02) 9597 9700
f: (02) 9599 2146
e: surveynsw@cardno.com.au w: www.cardno.com.au

SURVEYED	DRAWN	CHECKED	PASSED
C.H / D.D / F.V	I.T.	C.H.	M.C.

PROJECT: LIVERPOOL HOSPITAL

PLAN SHOWING LEVELS, DETAILS, CONTOURS AND SERVICES

CLIENT: HI NSW

N

SHEET 6 OF 53

DRAWING NUMBER	REV
11870001001	05

IMPORTANT NOTE:
This plan is prepared for from a combination of field survey and existing records for the purpose of designing new constructions on the land and should not be used for any other purpose.
The title boundaries shown hereon were not marked by the author at the time of survey and have been determined by plan dimensions only and not by field measurement.

REVISION	DATE	DESCRIPTION	CCAD REF	APPROVED
05	14.11.2018	BOUNDARY MODEL LAYERS AMENDED	118700BC	M.C.
04	07.11.2018	AMBULANCE STATION ADDED	118700BC	M.C.
03	22.10.2018	TUNNEL 3D MODEL ADDED	118700SA	M.C.
02	10.10.2018	COMBINE ALL DRAWINGS	118700AA	M.C.
01	10.08.2018	ISSUE 1	118700AA	M.C.
00	31/7/2018	DRAFT PLAN ONLY ISSUE	118700AA	M.C.

SCALE:
HORZ. 1: 100 VERT.
CONTOUR INTERVAL:
MAJOR 1.0 MINOR 0.25

A1

HORIZONTAL ORIGIN

COORD. SYSTEM: MGA

MARK ADOPTED: PM 51958
COORDINATES:
E 308 677.880
N 6 244 938.907

VERTICAL DATUM

DATUM: AHD

BM ADOPTED: PM 51958
RL: 10.81

Cardno®
Shaping the Future
23-25 Frederick Street
PO Box 175
Rockdale NSW 2216
t: (02) 9597 9700
f: (02) 9599 2146
e: surveynsw@cardno.com.au w: www.cardno.com.au

SURVEYED	DRAWN	CHECKED	PASSED
C.H / D.D / F.V	I.T.	C.H.	M.C.

PROJECT: LIVERPOOL HOSPITAL

PLAN SHOWING LEVELS, DETAILS, CONTOURS AND SERVICES

CLIENT: HI NSW

N

SHEET 7 OF 53

DRAWING NUMBER	REV
11870001001	05

IMPORTANT NOTE:
This plan is prepared for from a combination of field survey and existing records for the purpose of designing new constructions on the land and should not be used for any other purpose.
The title boundaries shown hereon were not marked by the author at the time of survey and have been determined by plan dimensions only and not by field measurement.

REVISION	DATE	DESCRIPTION	CCAD REF	APPROVED
05	14.11.2018	BOUNDARY MODEL LAYERS AMENDED	118700BC	M.C.
04	07.11.2018	AMBULANCE STATION ADDED	118700BC	M.C.
03	22.10.2018	TUNNEL 3D MODEL ADDED	118700SA	M.C.
02	10.10.2018	COMBINE ALL DRAWINGS	118700AA	M.C.
01	10.08.2018	ISSUE 1	118700AA	M.C.
00	31/7/2018	DRAFT PLAN ONLY ISSUE	118700AA	M.C.

SCALE:
HORZ. 1: 100 VERT.
CONTOUR INTERVAL:
MAJOR 1.0 MINOR 0.25

A1

HORIZONTAL ORIGIN

COORD. SYSTEM: MGA

MARK ADOPTED: PM 51958
COORDINATES:
E 308 677.880
N 6 244 938.907

VERTICAL DATUM

DATUM: AHD

BM ADOPTED: PM 51958
RL: 10.81

Cardno®
Shaping the Future
23-25 Frederick Street
PO Box 175
Rockdale NSW 2216
t: (02) 9597 9700
f: (02) 9599 2146
e: surveynsw@cardno.com.au w: www.cardno.com.au

SURVEYED	DRAWN	CHECKED	PASSED
C.H / D.D / F.V	I.T.	C.H.	M.C.

PROJECT: LIVERPOOL HOSPITAL

PLAN SHOWING LEVELS, DETAILS, CONTOURS AND SERVICES

CLIENT: HI NSW

N

SHEET 8 OF 53

DRAWING NUMBER	REV
11870001001	05

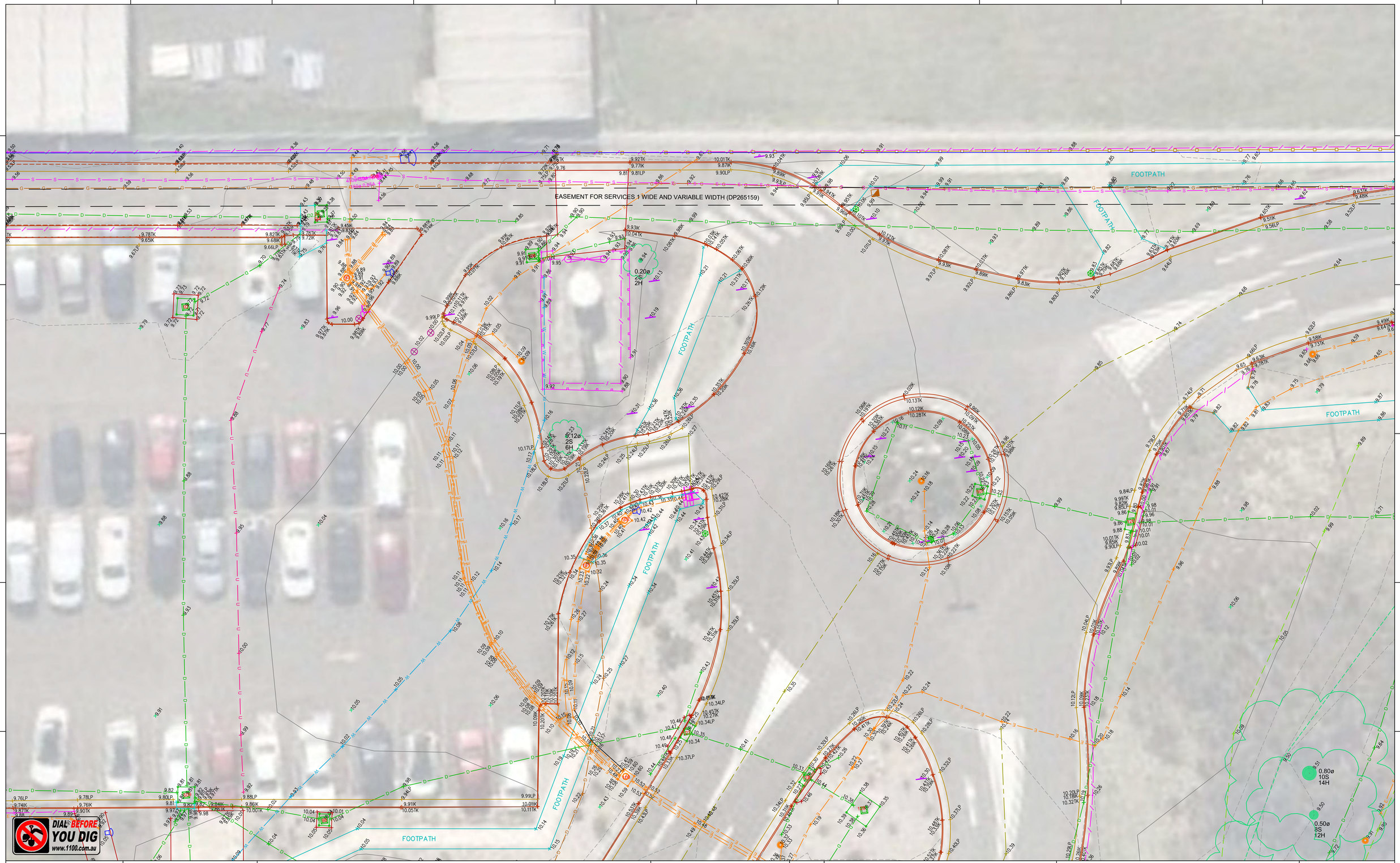

IMPORTANT NOTE:
This plan is prepared for from a combination of field survey and existing records for the purpose of designing new constructions on the land and should not be used for any other purpose.
The title boundaries shown hereon were not marked by the author at the time of survey and have been determined by plan dimensions only and not by field measurement.

REVISION	DATE	DESCRIPTION	CCAD REF	APPROVED
05	14.11.2018	BOUNDARY MODEL LAYERS AMENDED	118700BC	M.C.
04	07.11.2018	AMBULANCE STATION ADDED	118700BC	M.C.
03	22.10.2018	TUNNEL 3D MODEL ADDED	118700SA	M.C.
02	10.10.2018	COMBINE ALL DRAWINGS	118700AA	M.C.
01	10.08.2018	ISSUE 1	118700AA	M.C.
00	31/7/2018	DRAFT PLAN ONLY ISSUE	118700AA	M.C.

SCALE:
HORZ. 1: 100 VERT.

CONTOUR INTERVAL:
MAJOR 1.0 MINOR 0.25

A1

HORIZONTAL ORIGIN

COORD. SYSTEM: MGA

MARK ADOPTED: PM 51958
COORDINATES:
E 308 677.880
N 6 244 938.907

VERTICAL DATUM

DATUM: AHD

BM ADOPTED: PM 51958
RL: 10.81

Cardno®
Shaping the Future
23-25 Frederick Street
PO Box 175
Rockdale NSW 2216
t: (02) 9597 9700
f: (02) 9599 2146
e: surveynsw@cardno.com.au w: www.cardno.com.au

SURVEYED	DRAWN	CHECKED	PASSED
C.H / D.D / F.V	I.T.	C.H.	M.C.

PROJECT: LIVERPOOL HOSPITAL

PLAN SHOWING LEVELS, DETAILS, CONTOURS AND SERVICES

CLIENT: HI NSW

N

SHEET 9 OF 53

DRAWING NUMBER	REV
11870001001	05

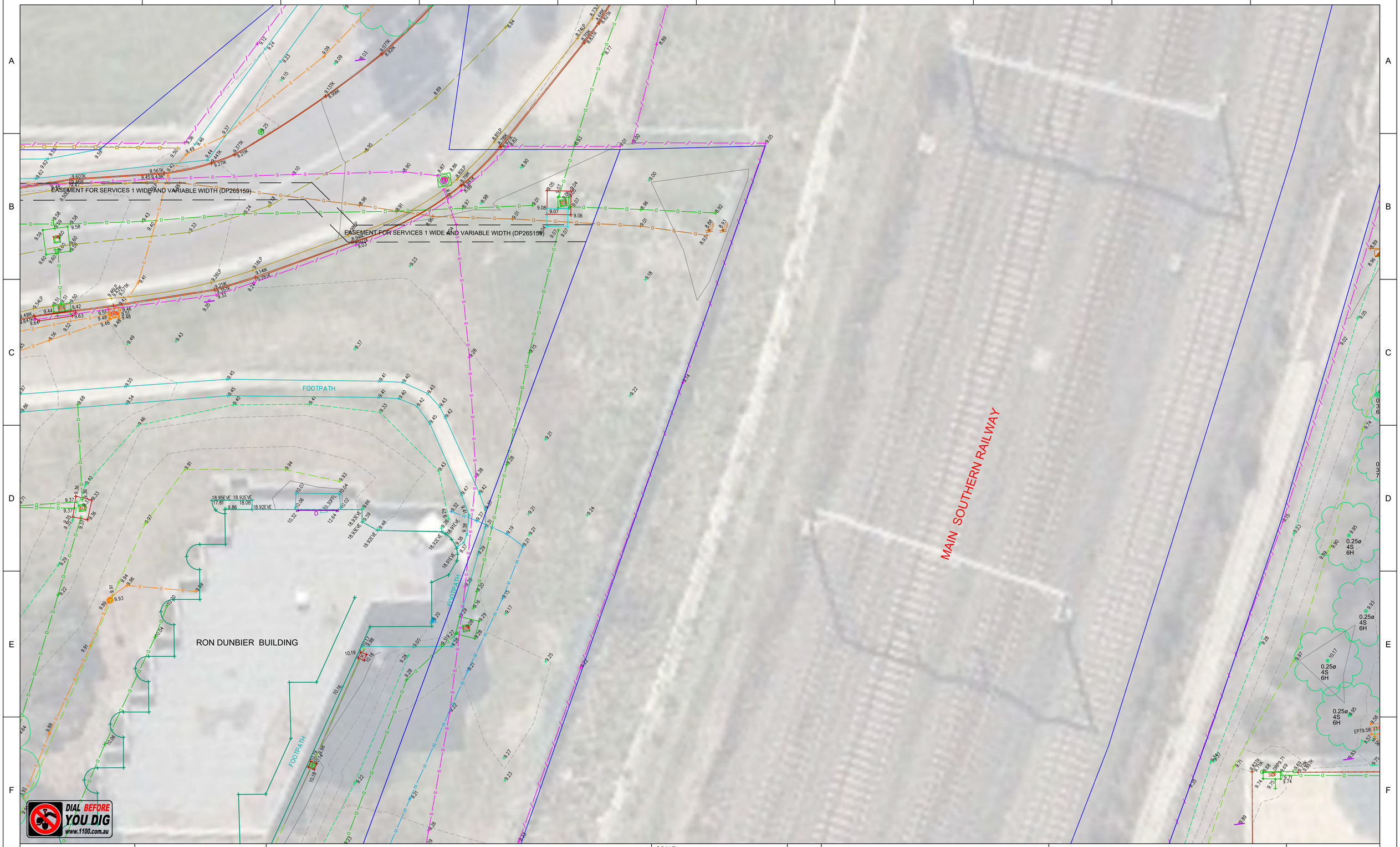

IMPORTANT NOTE:
This plan is prepared for from a combination of field survey and existing records for the purpose of designing new constructions on the land and should not be used for any other purpose.
The title boundaries shown hereon were not marked by the author at the time of survey and have been determined by plan dimensions only and not by field measurement.

REVISION	DATE	DESCRIPTION	CCAD REF	APPROVED
05	14.11.2018	BOUNDARY MODEL LAYERS AMENDED	118700BC	M.C.
04	07.11.2018	AMBULANCE STATION ADDED	118700BC	M.C.
03	22.10.2018	TUNNEL 3D MODEL ADDED	118700SA	M.C.
02	10.10.2018	COMBINE ALL DRAWINGS	118700AA	M.C.
01	10.08.2018	ISSUE 1	118700AA	M.C.
00	31/7/2018	DRAFT PLAN ONLY ISSUE	118700AA	M.C.

SCALE:
HORZ. 1: 100 VERT.

CONTOUR INTERVAL:
MAJOR 1.0 MINOR 0.25

A1

HORIZONTAL ORIGIN

COORD. SYSTEM: MGA

MARK ADOPTED: PM 51958
COORDINATES:
E 308 677.880
N 6 244 938.907

VERTICAL DATUM

DATUM: AHD

BM ADOPTED: PM 51958
RL: 10.81

Cardno®
Shaping the Future
23-25 Frederick Street
PO Box 175
Rockdale NSW 2216
t: (02) 9597 9700
f: (02) 9599 2146
e: surveynsw@cardno.com.au w: www.cardno.com.au

SURVEYED	DRAWN	CHECKED	PASSED
C.H / D.D / F.V	I.T.	C.H.	M.C.

PROJECT: LIVERPOOL HOSPITAL

PLAN SHOWING LEVELS, DETAILS, CONTOURS AND SERVICES

CLIENT: HI NSW

N

SHEET 10 OF 53

DRAWING NUMBER	REV
11870001001	05

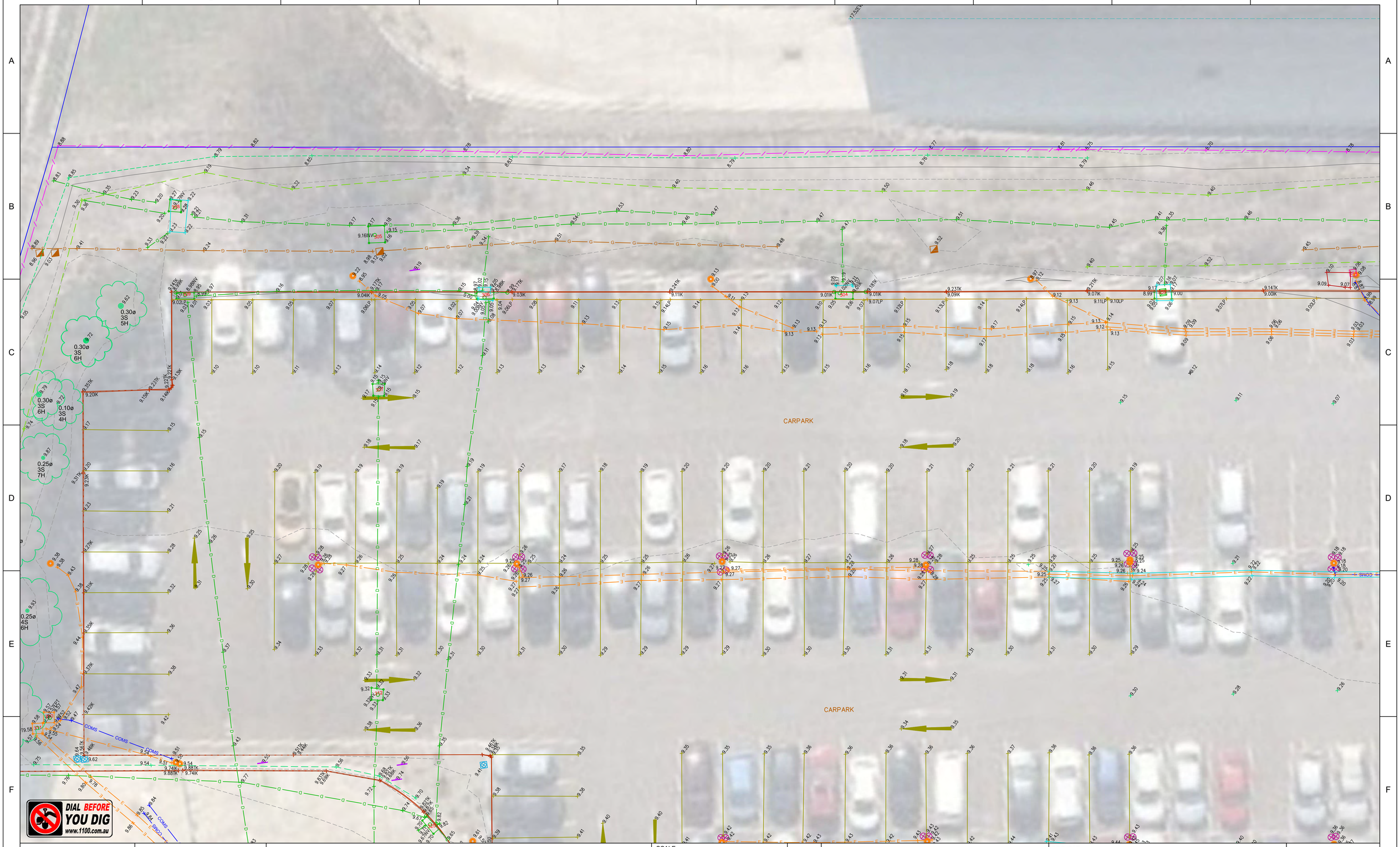

IMPORTANT NOTE:
This plan is prepared for from a combination of field survey and existing records for the purpose of designing new constructions on the land and should not be used for any other purpose.
The title boundaries shown hereon were not marked by the author at the time of survey and have been determined by plan dimensions only and not by field measurement.

REVISION	DATE	DESCRIPTION	CCAD REF	APPROVED
05	14.11.2018	BOUNDARY MODEL LAYERS AMENDED	118700BC	M.C.
04	07.11.2018	AMBULANCE STATION ADDED	118700BC	M.C.
03	22.10.2018	TUNNEL 3D MODEL ADDED	118700SA	M.C.
02	10.10.2018	COMBINE ALL DRAWINGS	118700AA	M.C.
01	10.08.2018	ISSUE 1	118700AA	M.C.
00	31/7/2018	DRAFT PLAN ONLY ISSUE	118700AA	M.C.

SCALE:
HORZ. 1: 100 VERT.

CONTOUR INTERVAL:
MAJOR 1.0 MINOR 0.25

A1

HORIZONTAL ORIGIN

COORD. SYSTEM: MGA

MARK ADOPTED: PM 51958
COORDINATES:
E 308 677.880
N 6 244 938.907

VERTICAL DATUM

DATUM: AHD

BM ADOPTED: PM 51958
RL: 10.81

Cardno®
Shaping the Future
23-25 Frederick Street
PO Box 175
Rockdale NSW 2216
t: (02) 9597 9700
f: (02) 9599 2146
e: surveynsw@cardno.com.au w: www.cardno.com.au

SURVEYED	DRAWN	CHECKED	PASSED
C.H / D.D / F.V	I.T.	C.H.	M.C.

PROJECT: LIVERPOOL HOSPITAL

PLAN SHOWING LEVELS, DETAILS, CONTOURS AND SERVICES

CLIENT: HI NSW

N

SHEET 11 OF 53

DRAWING NUMBER	REV
11870001001	05

IMPORTANT NOTE:
This plan is prepared for from a combination of field survey and existing records for the purpose of designing new constructions on the land and should not be used for any other purpose.
The title boundaries shown hereon were not marked by the author at the time of survey and have been determined by plan dimensions only and not by field measurement.

REVISION	DATE	DESCRIPTION	CCAD REF	APPROVED
05	14.11.2018	BOUNDARY MODEL LAYERS AMENDED	118700BC	M.C.
04	07.11.2018	AMBULANCE STATION ADDED	118700BC	M.C.
03	22.10.2018	TUNNEL 3D MODEL ADDED	118700SA	M.C.
02	10.10.2018	COMBINE ALL DRAWINGS	118700AA	M.C.
01	10.08.2018	ISSUE 1	118700AA	M.C.
00	31/7/2018	DRAFT PLAN ONLY ISSUE	118700AA	M.C.

SCALE:
HORZ. 1: 100 VERT.

A1

CONTOUR INTERVAL:
MAJOR 1.0 MINOR 0.25

HORIZONTAL ORIGIN

COORD. SYSTEM: MGA

MARK ADOPTED: PM 51958
COORDINATES:
E 308 677.880
N 6 244 938.907

VERTICAL DATUM

DATUM: AHD

BM ADOPTED: PM 51958
RL: 10.81

Cardno®
Shaping the Future
23-25 Frederick Street
PO Box 175
Rockdale NSW 2216
t: (02) 9597 9700
f: (02) 9599 2146
e: surveynsw@cardno.com.au w: www.cardno.com.au

SURVEYED	DRAWN	CHECKED	PASSED
C.H / D.D / F.V	I.T.	C.H.	M.C.

PROJECT: LIVERPOOL HOSPITAL

PLAN SHOWING LEVELS, DETAILS, CONTOURS AND SERVICES

CLIENT: HI NSW

N

SHEET 12 OF 53

DRAWING NUMBER	REV
11870001001	05

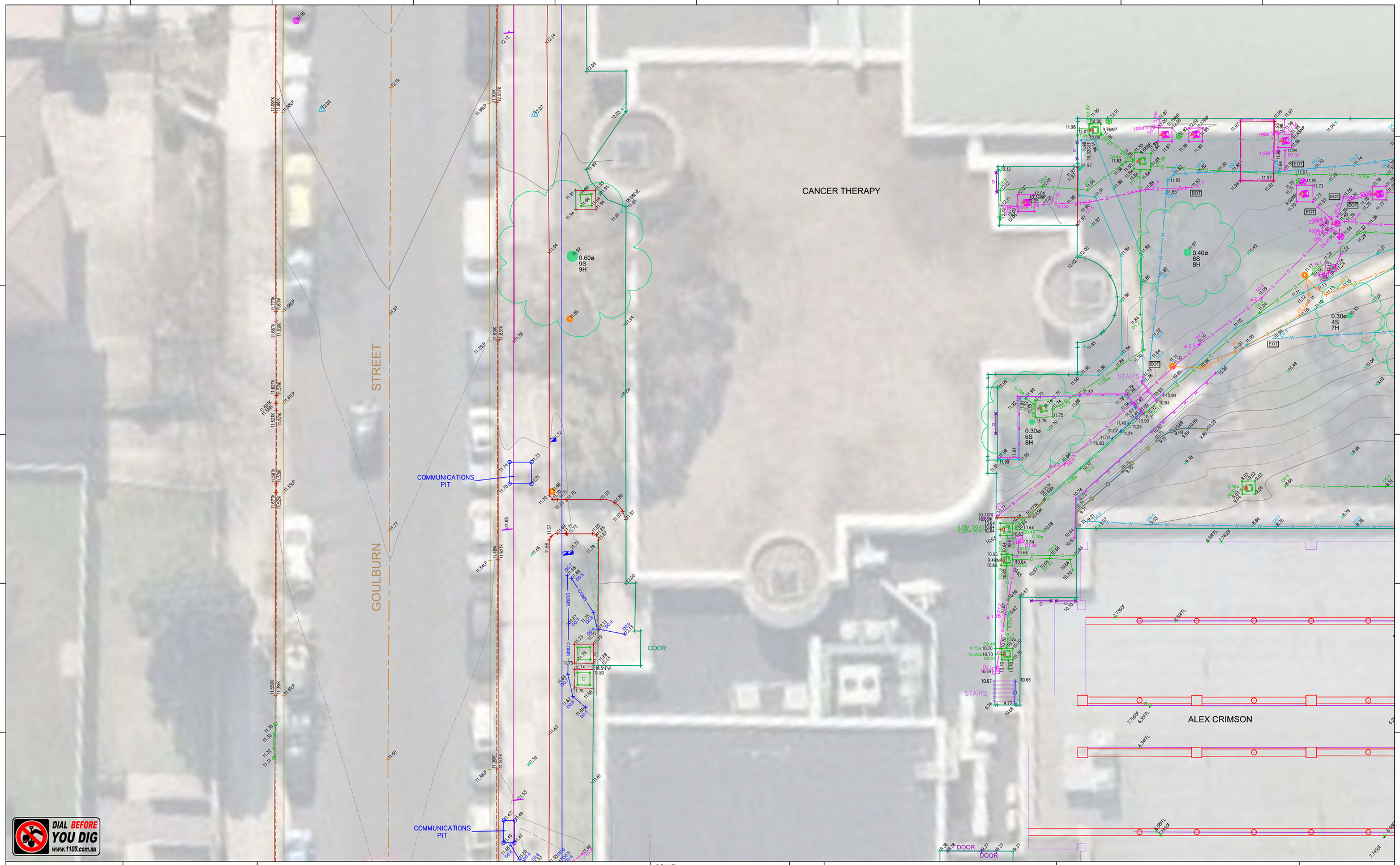

IMPORTANT NOTE:
This plan is prepared for from a combination of field survey and existing records for the purpose of designing new constructions on the land and should not be used for any other purpose.
The title boundaries shown hereon were not marked by the author at the time of survey and have been determined by plan dimensions only and not by field measurement.

REVISION	DATE	DESCRIPTION	CCAD REF	APPROVED
05	14.11.2018	BOUNDARY MODEL LAYERS AMENDED	118700BC	M.C.
04	07.11.2018	AMBULANCE STATION ADDED	118700BC	M.C.
03	22.10.2018	TUNNEL 3D MODEL ADDED	118700SA	M.C.
02	10.10.2018	COMBINE ALL DRAWINGS	118700AA	M.C.
01	10.08.2018	ISSUE 1	118700AA	M.C.
00	31/7/2018	DRAFT PLAN ONLY ISSUE	118700AA	M.C.

SCALE:
HORZ. 1: 100 VERT.

A1

CONTOUR INTERVAL:
MAJOR 1.0 MINOR 0.25

HORIZONTAL ORIGIN

COORD. SYSTEM: MGA

MARK ADOPTED: PM 51958
COORDINATES:
E 308 677.880
N 6 244 938.907

VERTICAL DATUM

DATUM: AHD

BM ADOPTED: PM 51958
RL: 10.81

Cardno
Shaping the Future
23-25 Frederick Street
PO Box 175
Rockdale NSW 2216
t: (02) 9597 9700
f: (02) 9599 2146
e: surveynsw@cardno.com.au w: www.cardno.com.au

SURVEYED	DRAWN	CHECKED	PASSED
C.H / D.D / F.V	I.T.	C.H.	M.C.

PROJECT: LIVERPOOL HOSPITAL

PLAN SHOWING LEVELS, DETAILS, CONTOURS AND SERVICES

CLIENT: HI NSW

N

SHEET 13 OF 53

DRAWING NUMBER	REV
11870001001	05

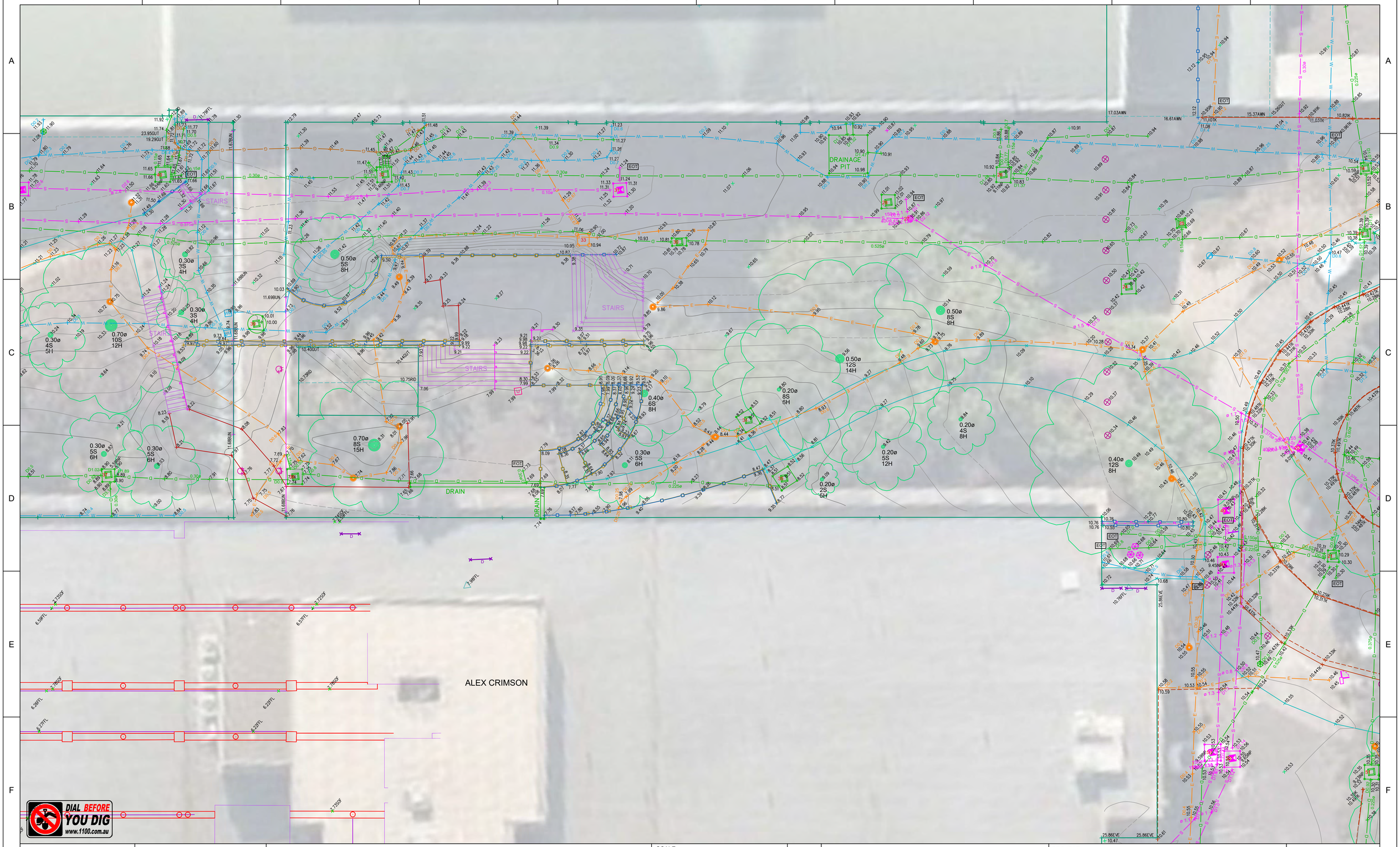

IMPORTANT NOTE:
This plan is prepared for from a combination of field survey and existing records for the purpose of designing new constructions on the land and should not be used for any other purpose.
The title boundaries shown hereon were not marked by the author at the time of survey and have been determined by plan dimensions only and not by field measurement.

REVISION	DATE	DESCRIPTION	CCAD REF	APPROVED
05	14.11.2018	BOUNDARY MODEL LAYERS AMENDED	118700BC	M.C.
04	07.11.2018	AMBULANCE STATION ADDED	118700BC	M.C.
03	22.10.2018	TUNNEL 3D MODEL ADDED	118700SA	M.C.
02	10.10.2018	COMBINE ALL DRAWINGS	118700AA	M.C.
01	10.08.2018	ISSUE 1	118700AA	M.C.
00	31/7/2018	DRAFT PLAN ONLY ISSUE	118700AA	M.C.

SCALE:
HORZ. 1: 100 VERT.

CONTOUR INTERVAL:
MAJOR 1.0 MINOR 0.25

A1

HORIZONTAL ORIGIN

COORD. SYSTEM: MGA

MARK ADOPTED: PM 51958
COORDINATES:
E 308 677.880
N 6 244 938.907

VERTICAL DATUM

DATUM: AHD

BM ADOPTED: PM 51958
RL: 10.81

Cardno®
Shaping the Future
23-25 Frederick Street
PO Box 175
Rockdale NSW 2216
t: (02) 9597 9700
f: (02) 9599 2146
e: surveynsw@cardno.com.au w: www.cardno.com.au

SURVEYED	DRAWN	CHECKED	PASSED
C.H / D.D / F.V	I.T.	C.H.	M.C.

PROJECT: LIVERPOOL HOSPITAL

PLAN SHOWING LEVELS, DETAILS, CONTOURS AND SERVICES

CLIENT: HI NSW

N

SHEET 14 OF 53

DRAWING NUMBER	REV
11870001001	05

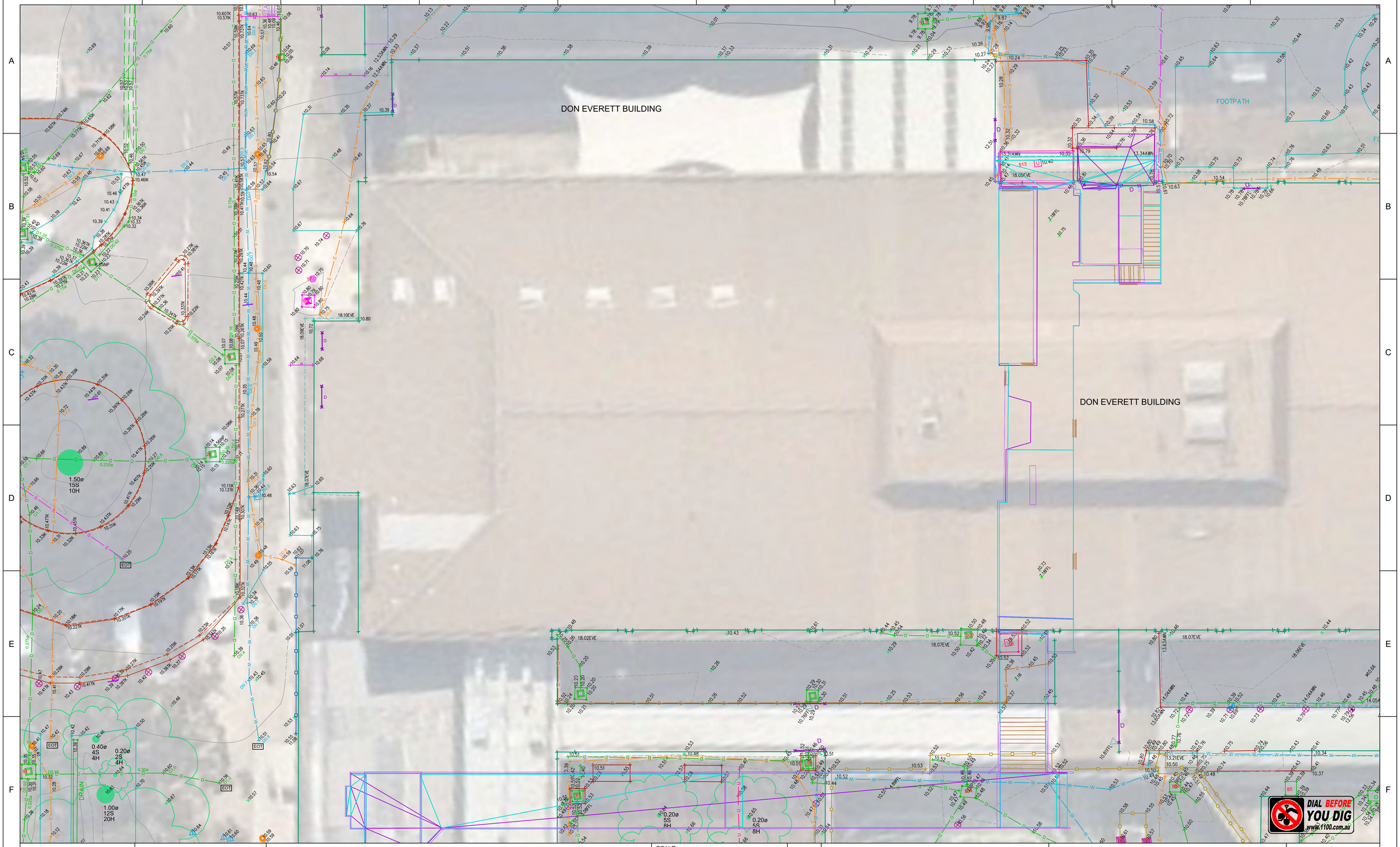

IMPORTANT NOTE:
This plan is prepared for from a combination of field survey and existing records for the purpose of designing new constructions on the land and should not be used for any other purpose.
The title boundaries shown hereon were not marked by the author at the time of survey and have been determined by plan dimensions only and not by field measurement.

REVISION	DATE	DESCRIPTION	CCAD REF	APPROVED
05	14.11.2018	BOUNDARY MODEL LAYERS AMENDED	118700BC	M.C.
04	07.11.2018	AMBULANCE STATION ADDED	118700BC	M.C.
03	22.10.2018	TUNNEL 3D MODEL ADDED	118700SA	M.C.
02	10.10.2018	COMBINE ALL DRAWINGS	118700AA	M.C.
01	10.08.2018	ISSUE 1	118700AA	M.C.
00	31/7/2018	DRAFT PLAN ONLY ISSUE	118700AA	M.C.

SCALE:
HORZ. 1: 100 VERT.

CONTOUR INTERVAL:
MAJOR 1.0 MINOR 0.25

A1

HORIZONTAL ORIGIN

COORD. SYSTEM: MGA

MARK ADOPTED: PM 51958
COORDINATES:
E 308 677.880
N 6 244 938.907

VERTICAL DATUM

DATUM: AHD

BM ADOPTED: PM 51958
RL: 10.81

Cardno®
Shaping the Future
23-25 Frederick Street
PO Box 175
Rockdale NSW 2216
t: (02) 9597 9700
f: (02) 9599 2146
e: surveynsw@cardno.com.au w: www.cardno.com.au

SURVEYED	DRAWN	CHECKED	PASSED
C.H / D.D / F.V	I.T.	C.H.	M.C.

PROJECT: LIVERPOOL HOSPITAL

PLAN SHOWING LEVELS, DETAILS, CONTOURS AND SERVICES

CLIENT: HI NSW

N

SHEET 15 OF 53

DRAWING NUMBER	REV
11870001001	05