

3 September 2021

Our reference: 20190722

# LANDSCAPE KEY DESIGN NOTES FOR WESTMEAD CATHOLIC COMMUNITY

## Parish Curtilage / Darcy Road Site Entry

The landscape design in this space recognises the importance of this area being a prominent space fronting Darcy Road and forming the gateway to the site. Two entry paths have been provided off Darcy Road with the inclusion of an accessible ramp. The surrounding landscape includes a mixture of mass planted garden beds including new native tree planting and mixed understorey planting. Existing trees have been retained where feasible to do so. The landscape intends to accentuate the site entry and create a cohesive, welcoming street frontage. The existing imposing retaining wall is proposed for removal and in its place will be a planted embankment which will grade up into the site as illustrated in the landscape section on drawing LA-302. A Yarning Circle has also been included to further accentuate the site entry and spirit of inclusion and recognition. The use of earthy materials such as sandstone and bush-tucker planting are also proposed.

## Primary School Ground Level

The landscape treatment of the ground level is catered towards mixed open play with the inclusion of natural areas of open turf, synthetic turf, mass planting and interconnected pathways. Modulation of the ground plane has been proposed to provide opportunities for further informal play and recreation. The ground level play space is bordered by a western secure line which is blended with the surrounding landscape. Mixed, native planting is proposed in the form of mixed shrubs and layered understorey planting of low shrubs, groundcovers and grasses. Perimeter tree planting is predominantly comprised of native canopy trees of varying sizes which are intended to create a harmonised, interconnected canopy providing shade to the surrounding play space. Bench seating has been incorporated in the design and strategically located in areas shaded by the proposed canopy tree planting. Mixed play opportunities are evident in the ground plane with the inclusion of several play elements. Rope-style play is promoted for the gross-motor skill development of younger students and larger, open-grass areas are also included for non-prescriptive, open-style play opportunities. Shade sails are proposed in strategic locations to benefit the prominent play structures proposed. Ornamental tree planting is also proposed in the ground level play spaces which are intended to provide seasonal colour and conducive tree planting in an educational environment.

At-grade, educational elements are also proposed to reinforce the history and geographic location of the site. An indicative train line has been notated on drawing LA-401 which is intended to identify the Westmead local content and immediate surrounds. Additional education elements are incorporated in the design both in the ground plane and vertical columns. A large circular ground floor pattern is also included in the undercover area of the ground plane which is used to provide a graphical representation of the earth's core. This, again, serves to create educational opportunities and further the development of student's knowledge in a playful manner.

## Upper Building Levels

As we transition through the upper levels of the proposed primary school building, synthetic turf is used to signify play and recreational spaces. Circulation patterns have been carefully analysed to determine appropriate play and seating areas that will not hinder the broader circulation of the college. Level 1, as indicated on drawing LA-403, indicates an indigenous seasonal representation of the in the form of the Dharawal Calendar. This serves as an additional educational opportunity whilst also providing for outdoor classroom and other recreational opportunities. Level 1 also provides for a variety of fixed outdoor seatings and bleachers for outdoor educational use and seating opportunities during break out times. Transitioning to Level 2 the same principles have been adopted in regards to determination of spaces through synthetic turf and seating. Level 2 looks to provide additional seating through the use of modulated synthetic turf areas providing unique and informal seating arrangements for a variety of students. Furthermore, as shown on LA 404, the level incorporates surface treatments both through column and ground plane design to provide additional play and outdoor educational uses

The landscape treatment for Level 3 focuses on notions of play and challenge, incorporating both modulated and ground plane play structures. Areas of synthetic turf and applied surface treatments arrange the level and allow for a continuous flow from one end of the space to the other. This level as shown on LA-405 adopts the concept of the solar system on the ground plane, providing educational and recreational opportunities through the play spaces. The level also looks to incorporate a variety of play structures that differ in challenge, problem solving and size, in order to cater for the variety of age groups that may be using the spaces at a particular point in time. The level also incorporates a variety of low water use planting through various planters and garden beds providing visual and greening amenity to the play spaces. Similar to Level 1-2, Level 4 incorporates synthetic and seating to signify play and circulation through the spaces. Planting of low water use species has also been further incorporated on this level to provide additional greening amenity.

## Rooftop

The landscape design of the rooftop focuses on utilising a variety of play spaces that focus on the importance of fitness and exercise usage. The design incorporates multi-sport court facilities, open synthetic turf areas for play and amenity and running track for sporting and recreational uses to allow for a range of students and sports to utilise the rooftop space at a given time. The multi-sport court also looks to adopt some educational tools through surface finishes, incorporating concepts of sun circulation and global location, providing additional outdoor classroom and physical education uses. The rooftop Landscape design also provides the inclusion of shade tree and mixed low water use planting providing necessary UV protection and shade to the play areas, whilst also providing additional greening amenity.

## CELC

The Catholic Early Learning Centre proposed, and as illustrated on drawing LA-501, is intended to provide a flexible, safe and exciting outdoor learning and exploratory space for younger children. The landscape design incorporates natural materials in the form of organic playground mulch, sand and garden beds to provide children with exposure to exploratory, adventure-play opportunities. Hard-wearing, durable surfaces - in the form of synthetic turf, coloured concrete and recycled rubber walkways - have also been incorporated in the design to provide children with the ability to transition between spaces and provide further play opportunities and flexibility. The ground plane has been modulated in parts to provide further informal play opportunities. The outdoor spaces are bordered by low maintenance, low water use garden beds that consist of allergy-considerate mixed tree planting, shrubs and groundcovers.

Regards,



Rob Loughman BLArch RLA #7813

Director

Phone: (02) 9411 3279 / 0411 352 122 | Email: [robl@groundink.com.au](mailto:robl@groundink.com.au)

WESTMEAD CATHOLIC COMMUNITY

Westmead NSW 2145

LANDSCAPE DOCUMENTATION

DOCUMENT REGISTER

DRAWING NUMBER	DRAWING NAME	SCALE / DRAWING SIZE
LA-001	LANDSCAPE COVER SHEET	-
LA-101	LANDSCAPE MASTERPLAN	1:1000 / A1
LA-102	GENERAL ARRANGEMENT PLAN	1:500 / A1
LA-201	EXISTING TREE PLAN	1:500 / A1
LA-301	PARISH LANDSCAPE PLAN	1:250 / A1
LA-302	PARISH LANDSCAPE SECTION	1:100 / A1
LA-401	PRIMARY SCHOOL LANDSCAPE PLAN - GROUND LEVEL	1:250 / A1
LA-402	PRIMARY SCHOOL LANDSCAPE SECTION	1:100 / A1
LA-403	PRIMARY SCHOOL LANDSCAPE PLAN - LEVEL 1	1:250 / A1
LA-404	PRIMARY SCHOOL LANDSCAPE PLAN - LEVEL 2	1:250 / A1
LA-405	PRIMARY SCHOOL LANDSCAPE PLAN - LEVEL 3	1:250 / A1
LA-406	PRIMARY SCHOOL LANDSCAPE PLAN - LEVEL 4	1:250 / A1
LA-407	PRIMARY SCHOOL LANDSCAPE PLAN - LEVEL 5	1:250 / A1
LA-501	CELC LANDSCAPE PLAN AND SECTION	1:200 / A1
LA-601	INDICATIVE PLANTING PALETTE	-
LA-701	EXTERNAL FINISHES PALETTE	-
LA-801	LANDSCAPE ROOFTOP SOIL DEPTHS- LEVEL 5	1:200 / A1
LA-802	WAYFINDING ANALYSIS	1:1000 / A1
LA-803	TREE CANOPY COVERAGE	1:500 / A1

FOR DEVELOPMENT APPLICATION

LANDSCAPE ARCHITECT	CLIENT	ARCHITECT	PROJECT MANAGER	ENGINEER	NOTE	<table><tr><th>ISSUE</th><th>DATE</th><th>DESCRIPTION</th><th>DRAWN</th><th>CHECKED</th></tr><tr><td>A</td><td>4 Mar 20</td><td>FOR DEVELOPMENT APPLICATION</td><td>MC</td><td>RL</td></tr><tr><td>B</td><td>24 Aug 20</td><td>AMENDMENT FOR DEVELOPMENT APPLICATION</td><td>ML</td><td>RL</td></tr><tr><td>C</td><td>20 Jul 21</td><td>AMENDMENT FOR DEVELOPMENT APPLICATION</td><td>MC</td><td>RL</td></tr><tr><td>D</td><td>6 Sep 21</td><td>AMENDMENT FOR DEVELOPMENT APPLICATION</td><td>MC</td><td>RL</td></tr><tr><td></td><td></td><td></td><td></td><td></td></tr><tr><td></td><td></td><td></td><td></td><td></td></tr><tr><td></td><td></td><td></td><td></td><td></td></tr><tr><td></td><td></td><td></td><td></td><td></td></tr></table>	ISSUE	DATE	DESCRIPTION	DRAWN	CHECKED	A	4 Mar 20	FOR DEVELOPMENT APPLICATION	MC	RL	B	24 Aug 20	AMENDMENT FOR DEVELOPMENT APPLICATION	ML	RL	C	20 Jul 21	AMENDMENT FOR DEVELOPMENT APPLICATION	MC	RL	D	6 Sep 21	AMENDMENT FOR DEVELOPMENT APPLICATION	MC	RL																					DRAWING TITLE	<table><tr><th>DATE</th><th>JOB NUMBER</th><th>DRAWN</th><th>CHECKED</th><th>DRAWING NUMBER</th></tr><tr><td>06-Sep-21</td><td>20190722</td><td>MC</td><td>RL</td><td>LA-001</td></tr><tr><td colspan="5">PROJECT</td></tr><tr><td colspan="5">WESTMEAD CATHOLIC COMMUNITY</td></tr><tr><td colspan="5">WESTMEAD, NSW 2145</td></tr><tr><td colspan="4">SCALE</td><td>REV</td></tr><tr><td colspan="4">N/A</td><td>D</td></tr></table>	DATE	JOB NUMBER	DRAWN	CHECKED	DRAWING NUMBER	06-Sep-21	20190722	MC	RL	LA-001	PROJECT					WESTMEAD CATHOLIC COMMUNITY					WESTMEAD, NSW 2145					SCALE				REV	N/A				D
ISSUE	DATE	DESCRIPTION	DRAWN	CHECKED																																																																																				
A	4 Mar 20	FOR DEVELOPMENT APPLICATION	MC	RL																																																																																				
B	24 Aug 20	AMENDMENT FOR DEVELOPMENT APPLICATION	ML	RL																																																																																				
C	20 Jul 21	AMENDMENT FOR DEVELOPMENT APPLICATION	MC	RL																																																																																				
D	6 Sep 21	AMENDMENT FOR DEVELOPMENT APPLICATION	MC	RL																																																																																				
DATE	JOB NUMBER	DRAWN	CHECKED	DRAWING NUMBER																																																																																				
06-Sep-21	20190722	MC	RL	LA-001																																																																																				
PROJECT																																																																																								
WESTMEAD CATHOLIC COMMUNITY																																																																																								
WESTMEAD, NSW 2145																																																																																								
SCALE				REV																																																																																				
N/A				D																																																																																				
<div>GROUND <b>ink</b></div> <div>SUITE 201, 75 ARCHER ST, CHATSWOOD NSW 2067 PH. (02) 9411 3279 WWW.GROUNDINK.COM.AU ABN 55 163 025 456 ACN 163 025 456</div> <div>© GROUND INK PTY LTD THIS DESIGN AND DRAWING IS PROTECTED BY COPYRIGHT.</div>	<div>DIOCESE of PARRAMATTA</div> <div>12 VICTORIA RD, PARRAMATTA NSW 2150 PH. (02) 8838 3400 https://parracatholic.org/</div>	<div>ALLEANZA ARCHITECTURE</div> <div>LEVEL 1, 695-699 GEORGE STREET HAYMARKET, NSW 2000 PH. (02) 8039 8822 https://www.alleanza.com.au/</div>	<div>WINIM</div> <div>214 / 40 YEO STREET NEUTRAL BAY, NSW 2089 PH. (02) 8021 7667 https://winim.com.au/</div>	<div>NORTHROP</div> <div>LEVEL 11, 345 GEORGE STREET SYDNEY, NSW 2000 PH. (02) 9241 4188 https://northrop.com.au/</div>	VERIFY ALL DIMENSIONS ON SITE BEFORE COMMENCING WORK. REPORT ALL DISCREPANCIES TO LANDSCAPE ARCHITECT PRIOR TO CONSTRUCTION. FIGURED DIMENSIONS TO BE TAKEN IN PREFERENCE TO SCALED DRAWINGS. ALL WORK IS TO CONFORM TO RELEVANT AUSTRALIAN STANDARDS AND OTHER CODES AS APPLICABLE. LOCATION OF UNDERGROUND SERVICES TO BE PROVEN ON SITE AND PROTECTED IF NECESSARY PRIOR TO CONSTRUCTION. DIAL BEFORE YOU DIG. PLANT SPECIES AND QUANTITIES SHOWN ARE INDICATIVE ONLY AND ARE SUBJECT TO CHANGE BASED ON FUTURE PROJECT REQUIREMENTS.	LANDSCAPE COVER SHEET																																																																																		






FOR DEVELOPMENT APPLICATION

LANDSCAPE ARCHITECT

**GROUND INK**

SUITE 201, 75 ARCHER ST, CHATSWOOD NSW 2067 PH. (02) 9411 3279  
WWW.GROUNDINK.COM.AU ABN 55 163 025 456 ACN 163 025 456  
© GROUND INK PTY LTD THIS DESIGN AND DRAWING IS PROTECTED BY COPYRIGHT.

CLIENT

 **DIOCESE of PARRAMATTA**

12 VICTORIA RD, PARRAMATTA NSW 2150  
PH. (02) 8838 3400  
https://parracatholic.org/

ARCHITECT

**ALLEANZA ARCHITECTURE**

LEVEL 1, 695-699 GEORGE STREET  
HAYMARKET, NSW 2000  
PH. (02) 8039 8822  
https://www.alleanza.com.au/

PROJECT MANAGER

**WINIM**

214 / 40 YEO STREET  
SYDNEY, NSW 2000  
PH. (02) 8021 7667  
https://winim.com.au/

ENGINEER

 **NORTHROP**

LEVEL 11, 345 GEORGE STREET  
SYDNEY, NSW 2000  
PH. (02) 9241 4188  
https://northrop.com.au/

**NOTE**  
VERIFY ALL DIMENSIONS ON SITE BEFORE COMMENCING WORK. REPORT ALL DISCREPANCIES TO LANDSCAPE ARCHITECT PRIOR TO CONSTRUCTION. FIGURED DIMENSIONS TO BE TAKEN IN PREFERENCE TO SCALED DRAWINGS. ALL WORK IS TO CONFORM TO RELEVANT AUSTRALIAN STANDARDS AND OTHER CODES AS APPLICABLE. LOCATION OF UNDERGROUND SERVICES TO BE PROVEN ON SITE AND PROTECTED IF NECESSARY PRIOR TO CONSTRUCTION. DIAL BEFORE YOU DIG. PLANT SPECIES AND QUANTITIES SHOWN ARE INDICATIVE ONLY AND ARE SUBJECT TO CHANGE BASED ON FUTURE PROJECT REQUIREMENTS.

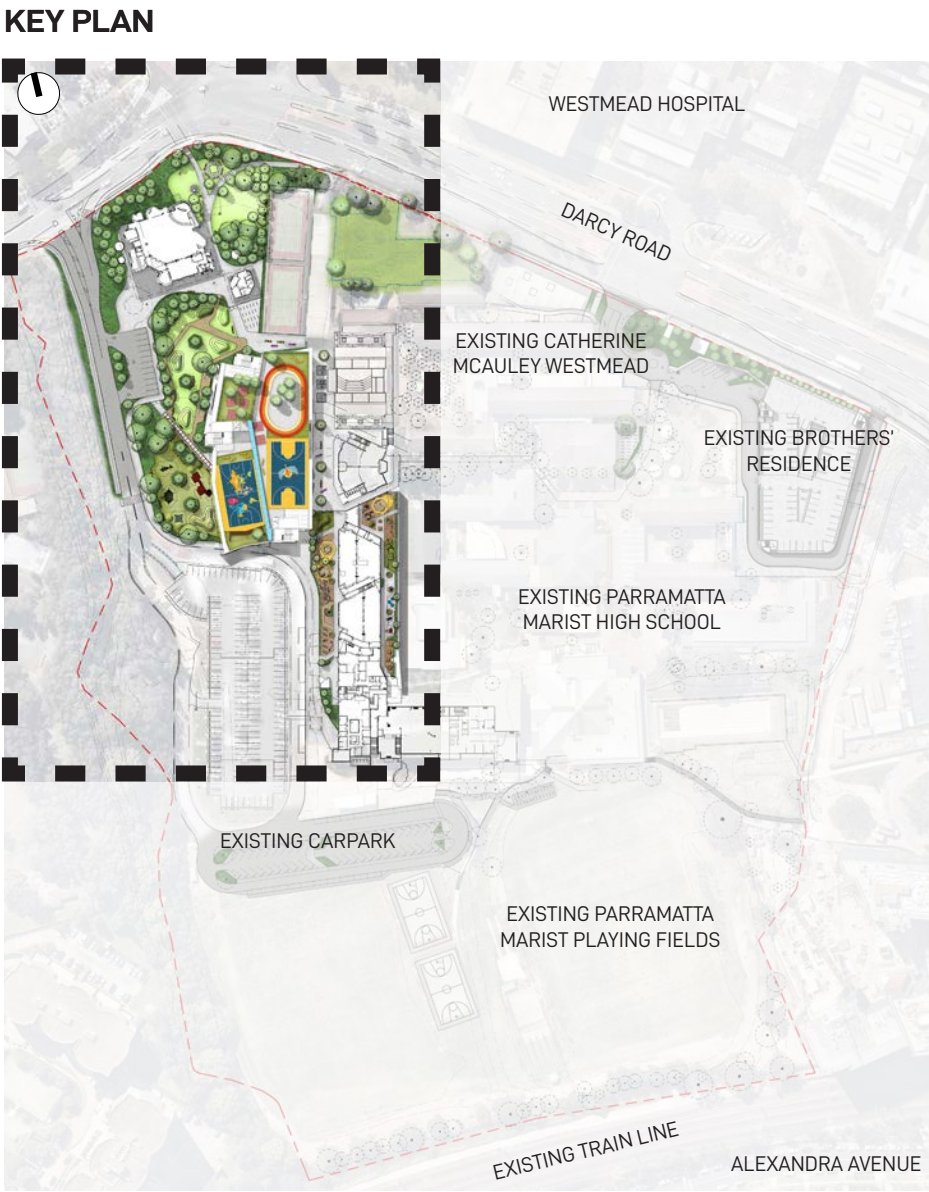
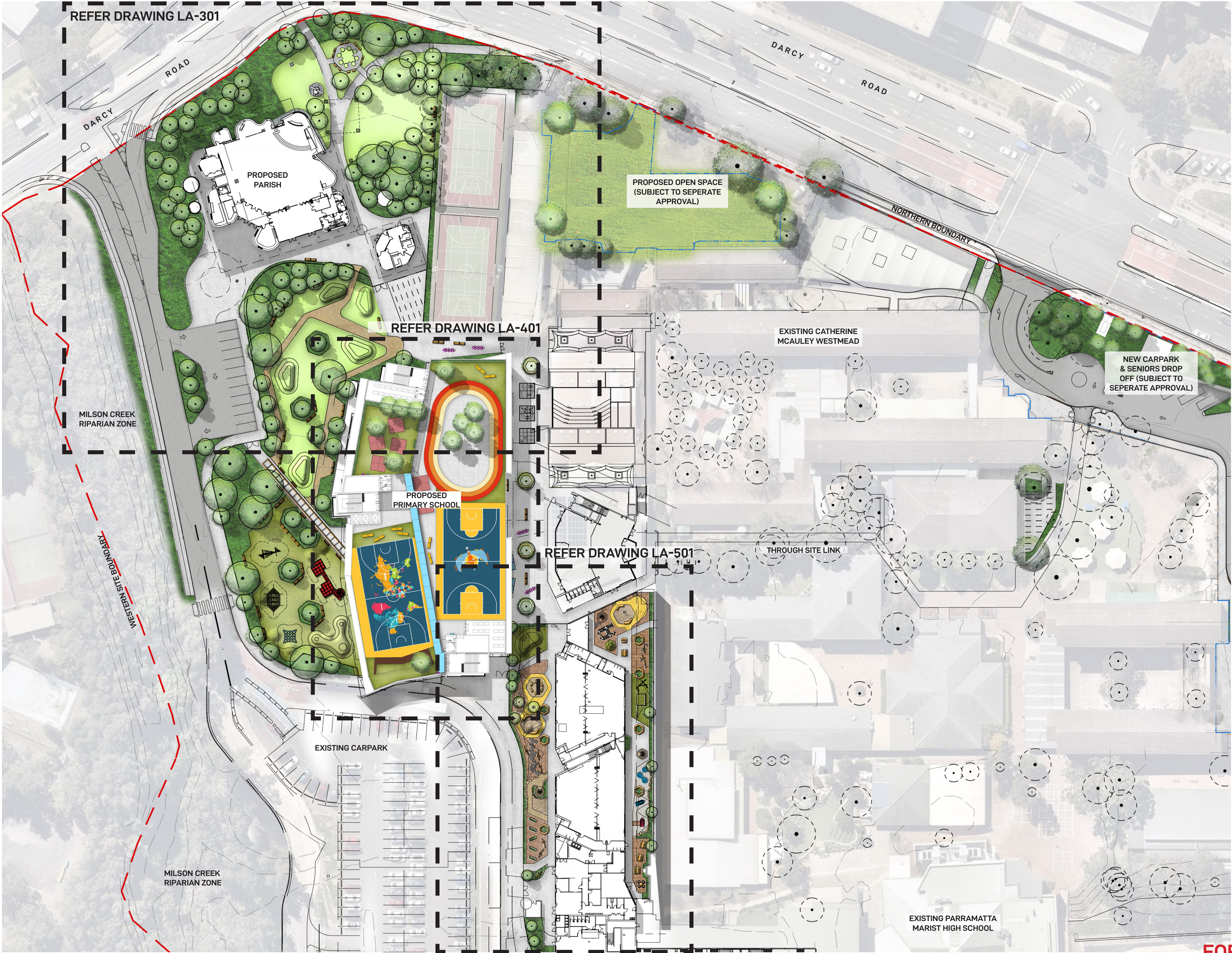
ISSUE	DATE	DESCRIPTION	DRAWN	CHECKED
A	4 Mar 20	FOR DEVELOPMENT APPLICATION	MC	RL
B	24 Aug 20	AMENDMENT FOR DEVELOPMENT APPLICATION	ML	RL
C	20 Jul 21	AMENDMENT FOR DEVELOPMENT APPLICATION	MC	RL
D	6 Sep 21	AMENDMENT FOR DEVELOPMENT APPLICATION	MC	RL

DRAWING TITLE

**LANDSCAPE MASTERPLAN**

DATE	JOB NUMBER	DRAWN	CHECKED	DRAWING NUMBER
06-Sep-21	20190722	MC	RL	LA-101
PROJECT				
WESTMEAD CATHOLIC COMMUNITY				
WESTMEAD, NSW 2145				
SCALE				
1:1000 / A1				
0	10	20	30	40M
				REV D





FOR DEVELOPMENT APPLICATION

LANDSCAPE ARCHITECT

**GROUND INK**

SUITE 201, 75 ARCHER ST, CHATSWOOD NSW 2067 PH. (02) 9411 3279  
WWW.GROUNDINK.COM.AU ABN 55 163 025 456 ACN 163 025 456  
© GROUND INK PTY LTD THIS DESIGN AND DRAWING IS PROTECTED BY COPYRIGHT.

CLIENT

**DIOCESE of PARRAMATTA**

12 VICTORIA RD, PARRAMATTA NSW 2150  
PH. (02) 8838 3400  
https://parracatholic.org/

ARCHITECT

**ALLEANZA ARCHITECTURE**

LEVEL 1, 695-699 GEORGE STREET  
HAYMARKET, NSW 2000  
PH. (02) 8039 8822  
https://www.alleanza.com.au/

PROJECT MANAGER

**WINIM**

214 / 40 YEO STREET  
NEUTRAL BAY, NSW 2089  
PH. (02) 8021 7667  
https://winim.com.au/

ENGINEER

**NORTHROP**

LEVEL 11, 345 GEORGE STREET  
SYDNEY, NSW 2000  
PH. (02) 9414 4188  
https://northrop.com.au/

**NOTE**

VERIFY ALL DIMENSIONS ON SITE BEFORE COMMENCING WORK. REPORT ALL DISCREPANCIES TO LANDSCAPE ARCHITECT PRIOR TO CONSTRUCTION. FIGURED DIMENSIONS TO BE TAKEN IN PREFERENCE TO SCALED DRAWINGS. ALL WORK IS TO CONFORM TO RELEVANT AUSTRALIAN STANDARDS AND OTHER CODES AS APPLICABLE. LOCATION OF UNDERGROUND SERVICES TO BE PROVEN ON SITE AND PROTECTED IF NECESSARY PRIOR TO CONSTRUCTION. DIAL BEFORE YOU DIG. PLANT SPECIES AND QUANTITIES SHOWN ARE INDICATIVE ONLY AND ARE SUBJECT TO CHANGE BASED ON FUTURE PROJECT REQUIREMENTS.

ISSUE	DATE	DESCRIPTION	DRAWN	CHECKED
A	4 Mar 20	FOR DEVELOPMENT APPLICATION	MC	RL
B	24 Aug 20	AMENDMENT FOR DEVELOPMENT APPLICATION	ML	RL
C	20 Jul 21	AMENDMENT FOR DEVELOPMENT APPLICATION	MC	RL
D	6 Sep 21	AMENDMENT FOR DEVELOPMENT APPLICATION	MC	RL

DRAWING TITLE

**GENERAL ARRANGEMENT PLAN**

DATE	JOB NUMBER	DRAWN	CHECKED	DRAWING NUMBER
06-Sep-21	20190722	MC	RL	LA-102
PROJECT				
WESTMEAD CATHOLIC COMMUNITY				
WESTMEAD, NSW 2145				
SCALE				
1:500 / A1				
0	5	10	15	20M
				REV D





**LEGEND**

- EXISTING TREE TO BE RETAINED
- EXISTING TREE TO BE REMOVED

ID	DESCRIPTION	EXISTING HEIGHT	PROPOSED ACTION
158	MELALEUCA BRACTEATA (BLACK TEA TREE)	9m	RETAIN
159	MELALEUCA BRACTEATA (BLACK TEA TREE)	9m	RETAIN
160	MELALEUCA BRACTEATA (BLACK TEA TREE)	9m	RETAIN
161	CALLISTEMON VIMINALIS (WEEPING BOTTLEBRUSH)	4m	RETAIN
162	QUERCUS PALUSTRIS (PIN OAK)	9m	REMOVE
163	QUERCUS PALUSTRIS (PIN OAK)	2m	REMOVE
164	QUERCUS PALUSTRIS (PIN OAK)	9m	REMOVE
165	QUERCUS PALUSTRIS (PIN OAK)	11m	REMOVE
166	QUERCUS PALUSTRIS (PIN OAK)	11m	REMOVE
167	QUERCUS PALUSTRIS (PIN OAK)	9m	REMOVE
193	CASUARINA GLAUCA (SWAMP SHE OAK)	10m	REMOVE
194	CORYMBIA MACULATA (SPOTTED GUM)	15m	REMOVE
195	CORYMBIA MACULATA (SPOTTED GUM)	9m	REMOVE
196	CASUARINA CUNNINGHAMIANA (RIVER SHE OAK)	10m	REMOVE
197	CORYMBIA MACULATA (SPOTTED GUM)	8m	REMOVE
198	CORYMBIA MACULATA (SPOTTED GUM)	15m	REMOVE
199	JACARANDA MIMOSIFOLIA (JACARANDA)	6m	REMOVE
200	CORYMBIA MACULATA (SPOTTED GUM)	15m	REMOVE
201	CORYMBIA MACULATA (SPOTTED GUM)	15m	REMOVE
202	EUCALYPTUS MICROCORIS (TALLOWWOOD)	15m	REMOVE
203	EUCALYPTUS MICROCORIS (TALLOWWOOD)	15m	REMOVE
204	EUCALYPTUS MICROCORIS (TALLOWWOOD)	13m	REMOVE
205	EUCALYPTUS MICROCORIS (TALLOWWOOD)	12m	REMOVE
206	EUCALYPTUS MICROCORIS (TALLOWWOOD)	13m	REMOVE
207	EUCALYPTUS MICROCORIS (TALLOWWOOD)	17m	REMOVE
208	EUCALYPTUS MICROCORIS (TALLOWWOOD)	17m	REMOVE
209	EUCALYPTUS MICROCORIS (TALLOWWOOD)	15m	REMOVE
210	EUCALYPTUS SIDEROXYLON (RED IRONBARK)	17m	REMOVE
211	EUCALYPTUS MICROCORIS (TALLOWWOOD)	10m	REMOVE
212	CORYMBIA MACULATA (SPOTTED GUM)	19m	REMOVE
213	EUCALYPTUS MICROCORIS (TALLOWWOOD)	18m	REMOVE
214	CORYMBIA MACULATA (SPOTTED GUM)	18m	RETAIN
215	EUCALYPTUS MICROCORIS (TALLOWWOOD)	16m	RETAIN
216	EUCALYPTUS MICROCORIS (TALLOWWOOD)	15m	RETAIN

\* EXISTING TREE HEIGHTS AND SPECIES SOURCED FROM TREE IQ ARBORIST REPORT DATED JAN 2020

FOR DEVELOPMENT APPLICATION

LANDSCAPE ARCHITECT

GROUND **ink**

SUITE 201, 75 ARCHER ST, CHATSWOOD NSW 2067 PH. (02) 9411 3279  
WWW.GROUNDINK.COM.AU ABN 55 163 025 456 ACN 163 025 456  
© GROUND INK PTY LTD THIS DESIGN AND DRAWING IS PROTECTED BY COPYRIGHT.

CLIENT

DIOCESE of PARRAMATTA

12 VICTORIA RD, PARRAMATTA NSW 2150  
PH. (02) 8838 3400  
https://parracatholic.org/

ARCHITECT

ALLEANZA ARCHITECTURE

LEVEL 1, 695-699 GEORGE STREET  
SYDNEY NSW 2000  
PH. (02) 8039 8822  
https://www.alleanza.com.au/

PROJECT MANAGER

WINIM

214 / 40 YEO STREET  
NEUTRAL BAY, NSW 2089  
PH. (02) 8021 7667  
https://winim.com.au/

ENGINEER

NORTHROP

LEVEL 11, 345 GEORGE STREET  
SYDNEY, NSW 2000  
PH. (02) 9241 4188  
https://northrop.com.au/

NOTE

VERIFY ALL DIMENSIONS ON SITE BEFORE COMMENCING WORK. REPORT ALL DISCREPANCIES TO LANDSCAPE ARCHITECT PRIOR TO CONSTRUCTION. FIGURED DIMENSIONS TO BE TAKEN IN PREFERENCE TO SCALED DRAWINGS. ALL WORK IS TO CONFORM TO RELEVANT AUSTRALIAN STANDARDS AND OTHER CODES AS APPLICABLE. LOCATION OF UNDERGROUND SERVICES TO BE PROVEN ON SITE AND PROTECTED IF NECESSARY PRIOR TO CONSTRUCTION. DIAL BEFORE YOU DIG. PLANT SPECIES AND QUANTITIES SHOWN ARE INDICATIVE ONLY AND ARE SUBJECT TO CHANGE BASED ON FUTURE PROJECT REQUIREMENTS.

ISSUE	DATE	DESCRIPTION	DRAWN	CHECKED
A	4 Mar 20	FOR DEVELOPMENT APPLICATION	MC	RL
B	24 Aug 20	AMENDMENT FOR DEVELOPMENT APPLICATION	ML	RL

DRAWING TITLE

EXISTING TREE PLAN

DATE	JOB NUMBER	DRAWN	CHECKED	DRAWING NUMBER
24-Aug-21	20190722	MC	RL	LA-201
PROJECT				NORTH
WESTMEAD CATHOLIC COMMUNITY				
WESTMEAD, NSW 2145				REV
SCALE				B
1:500 / A1				
0 4 8 12 16 20m				





- LEGEND**
- EXISTING CONTOUR LINE
  - - - SITE BOUNDARY LINE
  - - - PROPOSED SECURE LINE SCREENED WITH LANDSCAPING
  - - - PROPOSED SWALE PLANTING
  - + EX EXISTING SPOT LEVEL
  - + RL PROPOSED SPOT LEVEL
  - + FFL FINISHED FLOOR LEVEL
  - EXISTING TREE TO BE RETAINED AND PROTECTED
  - PROPOSED TREE REFER TO INDICATIVE PLANT PALETTE ON DRAWING LA-401
  - PROPOSED NATURAL TURF AREA
  - MASS PLANTING CONSISTING OF MIXED SHRUBS, GRASSES AND GROUNDCOVERS REFER TO INDICATIVE PLANT PALETTE ON DRAWING LA-401 FOR FURTHER DETAILS
  - PROPOSED BENCH SEATING
  - PIT

**FOR DEVELOPMENT APPLICATION**

LANDSCAPE ARCHITECT

**GROUND INK**

SUITE 201, 75 ARCHER ST, CHATSWOOD NSW 2067 PH. (02) 9411 3279  
WWW.GROUNDINK.COM.AU ABN 55 163 025 456 ACN 163 025 456  
© GROUND INK PTY LTD THIS DESIGN AND DRAWING IS PROTECTED BY COPYRIGHT.

CLIENT

**DIOCESE of PARRAMATTA**

12 VICTORIA RD, PARRAMATTA NSW 2150  
PH. (02) 8838 3400  
https://paracatholic.org/

ARCHITECT

**ALLEANZA ARCHITECTURE**

LEVEL 1, 695-699 GEORGE STREET  
HAYMARKET, NSW 2000  
PH. (02) 8039 8822  
https://www.alleanza.com.au/

PROJECT MANAGER

**WINIM**

214 / 40 YEO STREET  
NEUTRAL BAY, NSW 2089  
PH. (02) 8021 7667  
https://winim.com.au/

ENGINEER

**NORTHROP**

LEVEL 11, 345 GEORGE STREET  
SYDNEY, NSW 2000  
PH. (02) 9414 8188  
https://northrop.com.au/

**NOTE**

VERIFY ALL DIMENSIONS ON SITE BEFORE COMMENCING WORK. REPORT ALL DISCREPANCIES TO LANDSCAPE ARCHITECT PRIOR TO CONSTRUCTION. FIGURED DIMENSIONS TO BE TAKEN IN PREFERENCE TO SCALED DRAWINGS. ALL WORK IS TO CONFORM TO RELEVANT AUSTRALIAN STANDARDS AND OTHER CODES AS APPLICABLE. LOCATION OF UNDERGROUND SERVICES TO BE PROVEN ON SITE AND PROTECTED IF NECESSARY PRIOR TO CONSTRUCTION. DIAL BEFORE YOU DIG. PLANT SPECIES AND QUANTITIES SHOWN ARE INDICATIVE ONLY AND ARE SUBJECT TO CHANGE BASED ON FUTURE PROJECT REQUIREMENTS.

ISSUE	DATE	DESCRIPTION	DRAWN	CHECKED
A	4 Mar 20	FOR DEVELOPMENT APPLICATION	MC	RL
B	24 Aug 20	AMENDMENT FOR DEVELOPMENT APPLICATION	ML	RL
C	20 Jul 21	AMENDMENT FOR DEVELOPMENT APPLICATION	MC	RL
D	6 Sep 21	AMENDMENT FOR DEVELOPMENT APPLICATION	MC	RL

DRAWING TITLE



**PARISH LANDSCAPE PLAN**

DATE	JOB NUMBER	DRAWN	CHECKED	DRAWING NUMBER
06-Sep-21	20190722	MC	RL	LA-301
PROJECT				
<b>WESTMEAD CATHOLIC COMMUNITY</b>				
WESTMEAD, NSW 2145				
SCALE				
1:250 / A1				
0 2 4 6 8 10m				
DRAWING NUMBER				
LA-301				
NORTH				
REV				
D				





**FOR DEVELOPMENT APPLICATION**

LANDSCAPE ARCHITECT		CLIENT		ARCHITECT		PROJECT MANAGER		ENGINEER		NOTE		ISSUE		DATE		DESCRIPTION		DRAWN		CHECKED		DRAWING TITLE		DATE		JOB NUMBER		DRAWN		CHECKED		DRAWING NUMBER	
<div>GROUND INK</div> <div>SUITE 201, 75 ARCHER ST, CHATSWOOD NSW 2067 PH. (02) 9411 3279 WWW.GROUNDINK.COM.AU ABN 55 163 025 456 ACN 163 025 456</div> <div>© GROUND INK PTY LTD THIS DESIGN AND DRAWING IS PROTECTED BY COPYRIGHT.</div>		<div>DIOCESE of PARRAMATTA</div> <div>12 VICTORIA RD, PARRAMATTA NSW 2150 PH. (02) 8638 3400 https://parracatholic.org/</div>		<div>ALLEANZA ARCHITECTURE</div> <div>LEVEL 1, 495-499 GEORGE STREET HAYMARKET, NSW 2000 PH. (02) 8039 8822 https://www.alleanza.com.au/</div>		<div>WINIM</div> <div>214 / 40 YEO STREET NUTRIEL BAY, NSW 2089 PH. (02) 8021 7667 https://winim.com.au/</div>		<div>NORTHROP</div> <div>LEVEL 11, 345 GEORGE STREET SYDNEY, NSW 2000 PH. (02) 9241 4188 https://northrop.com.au/</div>		<div>VERIFY ALL DIMENSIONS ON SITE BEFORE COMMENCING WORK. REPORT ALL DISCREPANCIES TO LANDSCAPE ARCHITECT PRIOR TO CONSTRUCTION. FIGURED DIMENSIONS TO BE TAKEN IN PREFERENCE TO SCALED DRAWINGS. ALL WORK IS TO CONFORM TO RELEVANT AUSTRALIAN STANDARDS AND OTHER CODES AS APPLICABLE. LOCATION OF UNDERGROUND SERVICES TO BE PROVEN ON SITE AND PROTECTED IF NECESSARY PRIOR TO CONSTRUCTION. DIAL BEFORE YOU DIG. PLANT SPECIES AND QUANTITIES SHOWN ARE INDICATIVE ONLY AND ARE SUBJECT TO CHANGE BASED ON FUTURE PROJECT REQUIREMENTS.</div>		<div>ISSUE</div> <div>A</div> <div>4 Mar 20</div> <div>FOR DEVELOPMENT APPLICATION</div>		<div>DRAWN</div> <div>MC</div> <div>RL</div>		<div>DRAWING TITLE</div> <div>PARISH LANDSCAPE SECTION</div>		<div>SCALE</div> <div>1:100 / A1</div>		<div>REV</div> <div>A</div>		<div>DATE</div> <div>04-Mar-20</div>		<div>JOB NUMBER</div> <div>20190722</div>		<div>DRAWN</div> <div>MC</div> <div>RL</div>		<div>DRAWING NUMBER</div> <div>LA-302</div>					





FIXED BENCH SEATING WITH STATION NAME ALONG THE ENTRY PATH



FIXED BENCH SEATING WITH STATION NAME ALONG THE ENTRY PATH



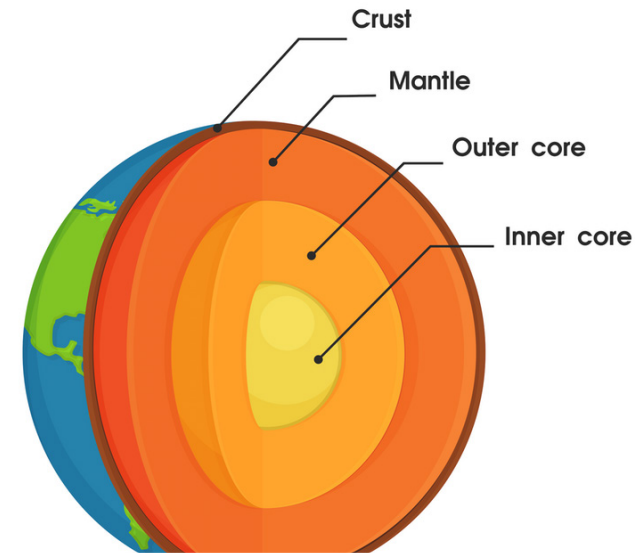
SYNTHETIC TURF MOUNDS



SYNTHETIC TURF MOUNDS



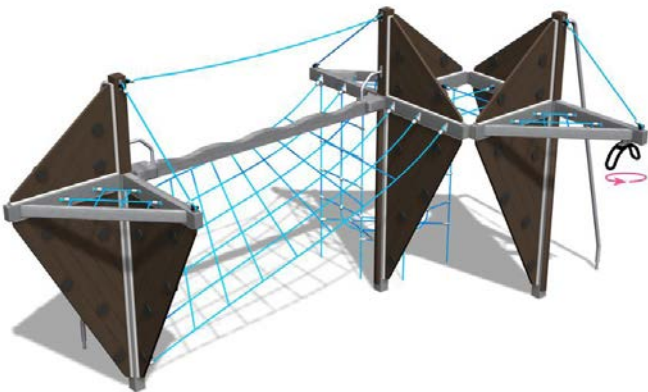
MUSICAL PLAY ELEMENTS



EARTH CORE DIAGRAM



PROPOSED SAND PIT



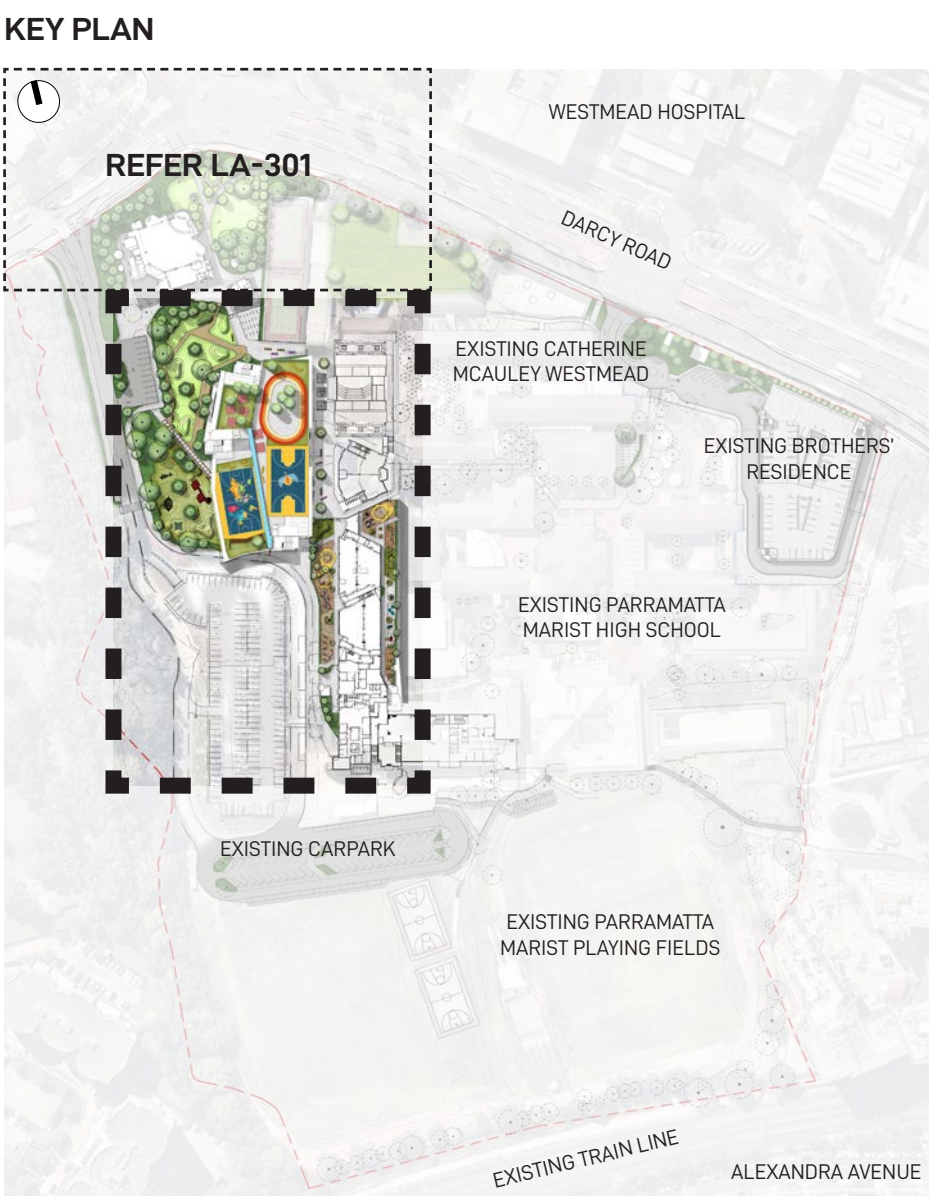
PLAY STRUCTURE PROVIDING VERTICAL PLAY OPPORTUNITIES



BIKE RACKS



MUSICAL PLAY ELEMENTS



LEGEND

- EXISTING CONTOUR LINE
- SITE BOUNDARY LINE
- PROPOSED SECURE LINE SCREENED WITH LANDSCAPING
- PROPOSED SWALE PLANTING
- + EX EXISTING SPOT LEVEL
- + RL PROPOSED SPOT LEVEL
- + FFL FINISHED FLOOR LEVEL
- PROPOSED TREE REFER TO INDICATIVE PLANT PALETTE ON DRAWING LA-601
- PROPOSED NATURAL TURF AREA
- MASS PLANTING CONSISTING OF MIXED SHRUBS, GRASSES AND GROUNDCOVERS. REFER TO INDICATIVE PLANT PALETTE ON DRAWING LA-601 FOR FURTHER DETAILS
- PROPOSED SYNTHETIC TURF PLAY AREA
- INDICATIVE HAND-BALL COURT
- PROPOSED BENCH SEATING
- TABLE AND CHAIRS

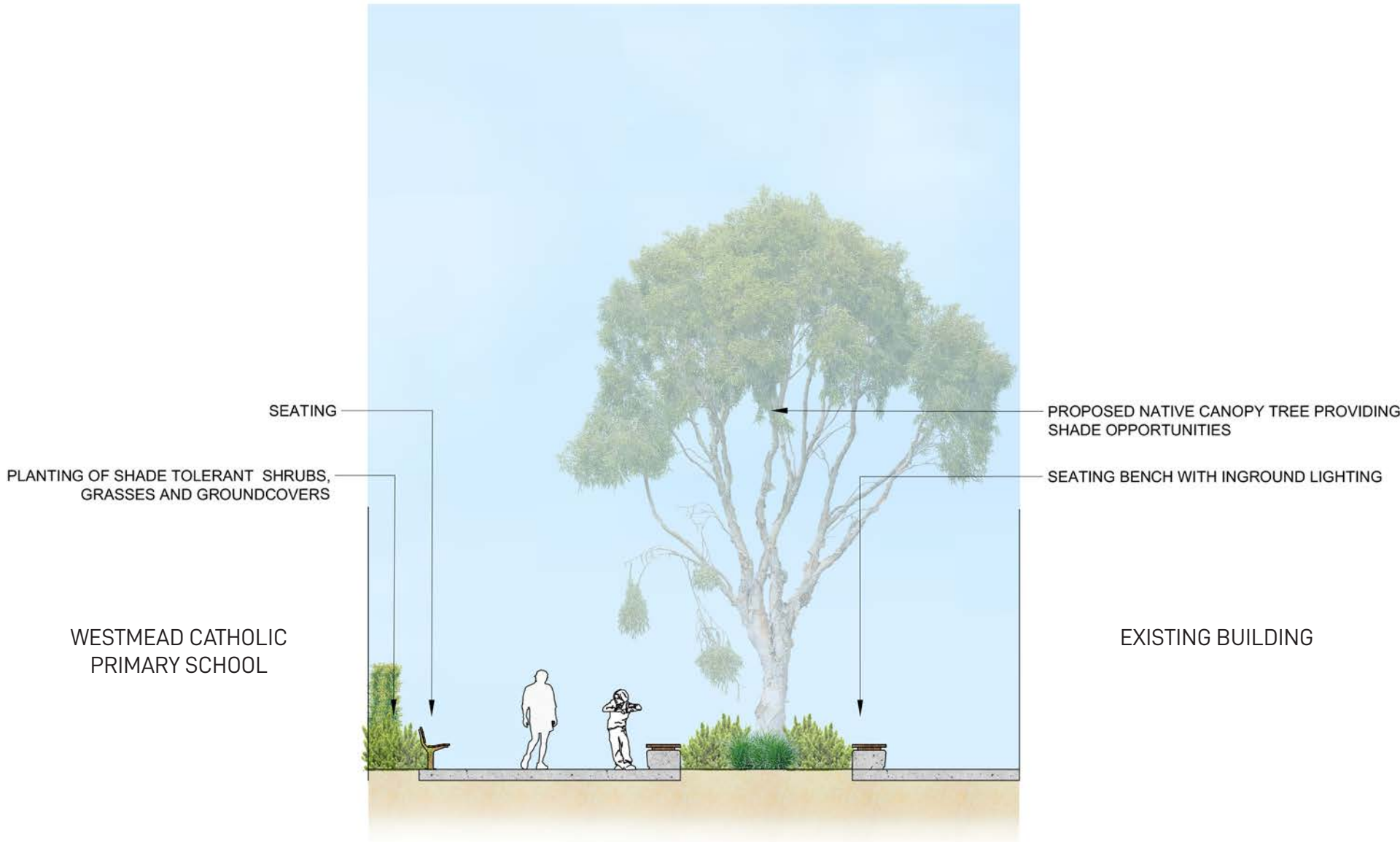
FOR DEVELOPMENT APPLICATION

LANDSCAPE ARCHITECT	CLIENT	ARCHITECT	PROJECT MANAGER	ENGINEER	NOTE	<table><tr><th>ISSUE</th><th>DATE</th><th>DESCRIPTION</th><th>DRAWN</th><th>CHECKED</th></tr><tr><td>A</td><td>4 Mar 20</td><td>FOR DEVELOPMENT APPLICATION</td><td>MC</td><td>RL</td></tr><tr><td>B</td><td>24 Aug 20</td><td>AMENDMENT FOR DEVELOPMENT APPLICATION</td><td>ML</td><td>RL</td></tr><tr><td>C</td><td>20 Jul 21</td><td>AMENDMENT FOR DEVELOPMENT APPLICATION</td><td>MC</td><td>RL</td></tr><tr><td>D</td><td>6 Sep 21</td><td>AMENDMENT FOR DEVELOPMENT APPLICATION</td><td>MC</td><td>RL</td></tr><tr><td> </td><td> </td><td> </td><td> </td><td> </td></tr><tr><td> </td><td> </td><td> </td><td> </td><td> </td></tr><tr><td> </td><td> </td><td> </td><td> </td><td> </td></tr></table>	ISSUE	DATE	DESCRIPTION	DRAWN	CHECKED	A	4 Mar 20	FOR DEVELOPMENT APPLICATION	MC	RL	B	24 Aug 20	AMENDMENT FOR DEVELOPMENT APPLICATION	ML	RL	C	20 Jul 21	AMENDMENT FOR DEVELOPMENT APPLICATION	MC	RL	D	6 Sep 21	AMENDMENT FOR DEVELOPMENT APPLICATION	MC	RL																DRAWING TITLE	<table><tr><th>DATE</th><th>JOB NUMBER</th><th>DRAWN</th><th>CHECKED</th><th>DRAWING NUMBER</th></tr><tr><td>06-Sep-21</td><td>20190722</td><td>MC</td><td>RL</td><td>LA-401</td></tr><tr><td colspan="5">PROJECT</td></tr><tr><td colspan="5">WESTMEAD CATHOLIC COMMUNITY</td></tr><tr><td colspan="5">WESTMEAD, NSW 2145</td></tr><tr><td colspan="5">SCALE</td></tr><tr><td colspan="5">1:250 / A1</td></tr><tr><td colspan="5">0 2 4 6 8 10m</td></tr><tr><td colspan="5">REV</td></tr><tr><td colspan="5">D</td></tr></table>	DATE	JOB NUMBER	DRAWN	CHECKED	DRAWING NUMBER	06-Sep-21	20190722	MC	RL	LA-401	PROJECT					WESTMEAD CATHOLIC COMMUNITY					WESTMEAD, NSW 2145					SCALE					1:250 / A1					0 2 4 6 8 10m					REV					D				
ISSUE	DATE	DESCRIPTION	DRAWN	CHECKED																																																																																														
A	4 Mar 20	FOR DEVELOPMENT APPLICATION	MC	RL																																																																																														
B	24 Aug 20	AMENDMENT FOR DEVELOPMENT APPLICATION	ML	RL																																																																																														
C	20 Jul 21	AMENDMENT FOR DEVELOPMENT APPLICATION	MC	RL																																																																																														
D	6 Sep 21	AMENDMENT FOR DEVELOPMENT APPLICATION	MC	RL																																																																																														
DATE	JOB NUMBER	DRAWN	CHECKED	DRAWING NUMBER																																																																																														
06-Sep-21	20190722	MC	RL	LA-401																																																																																														
PROJECT																																																																																																		
WESTMEAD CATHOLIC COMMUNITY																																																																																																		
WESTMEAD, NSW 2145																																																																																																		
SCALE																																																																																																		
1:250 / A1																																																																																																		
0 2 4 6 8 10m																																																																																																		
REV																																																																																																		
D																																																																																																		
<div>GROUND INK</div> <div>SUITE 201, 75 ARCHER ST, CHATSWOOD NSW 2067 PH. (02) 9411 3279 WWW.GROUNDINK.COM.AU ABN 55 163 025 456 ACN 163 025 456 © GROUND INK PTY LTD THIS DESIGN AND DRAWING IS PROTECTED BY COPYRIGHT.</div>	<div>DIOCESE of PARRAMATTA</div> <div>12 VICTORIA RD, PARRAMATTA NSW 2150 PH. (02) 8838 3400 https://paracatholic.org/</div>	<div>ALLEANZA ARCHITECTURE</div> <div>LEVEL 1, 695-699 GEORGE STREET HAYMARKET, NSW 2000 PH. (02) 8039 8822 https://www.alleanza.com.au/</div>	<div>WINIM</div> <div>214 / 40 YEO STREET NEUTRAL BAY, NSW 2089 PH. (02) 8021 7667 https://winim.com.au/</div>	<div>NORTHROP</div> <div>LEVEL 11, 345 GEORGE STREET SYDNEY, NSW 2000 PH. (02) 9241 4188 https://northrop.com.au/</div>	<div>VERIFY ALL DIMENSIONS ON SITE BEFORE COMMENCING WORK. REPORT ALL DISCREPANCIES TO LANDSCAPE ARCHITECT PRIOR TO CONSTRUCTION. FIGURED DIMENSIONS TO BE TAKEN IN PREFERENCE TO SCALED DRAWINGS. ALL WORK IS TO CONFORM TO RELEVANT AUSTRALIAN STANDARDS AND OTHER CODES AS APPLICABLE. LOCATION OF UNDERGROUND SERVICES TO BE PROVEN ON SITE AND PROTECTED IF NECESSARY PRIOR TO CONSTRUCTION. DIAL BEFORE YOU DIG. PLANT SPECIES AND QUANTITIES SHOWN ARE INDICATIVE ONLY AND ARE SUBJECT TO CHANGE BASED ON FUTURE PROJECT REQUIREMENTS.</div>	<div>PRIMARY SCHOOL LANDSCAPE PLAN - GROUND LEVEL</div>																																																																																												

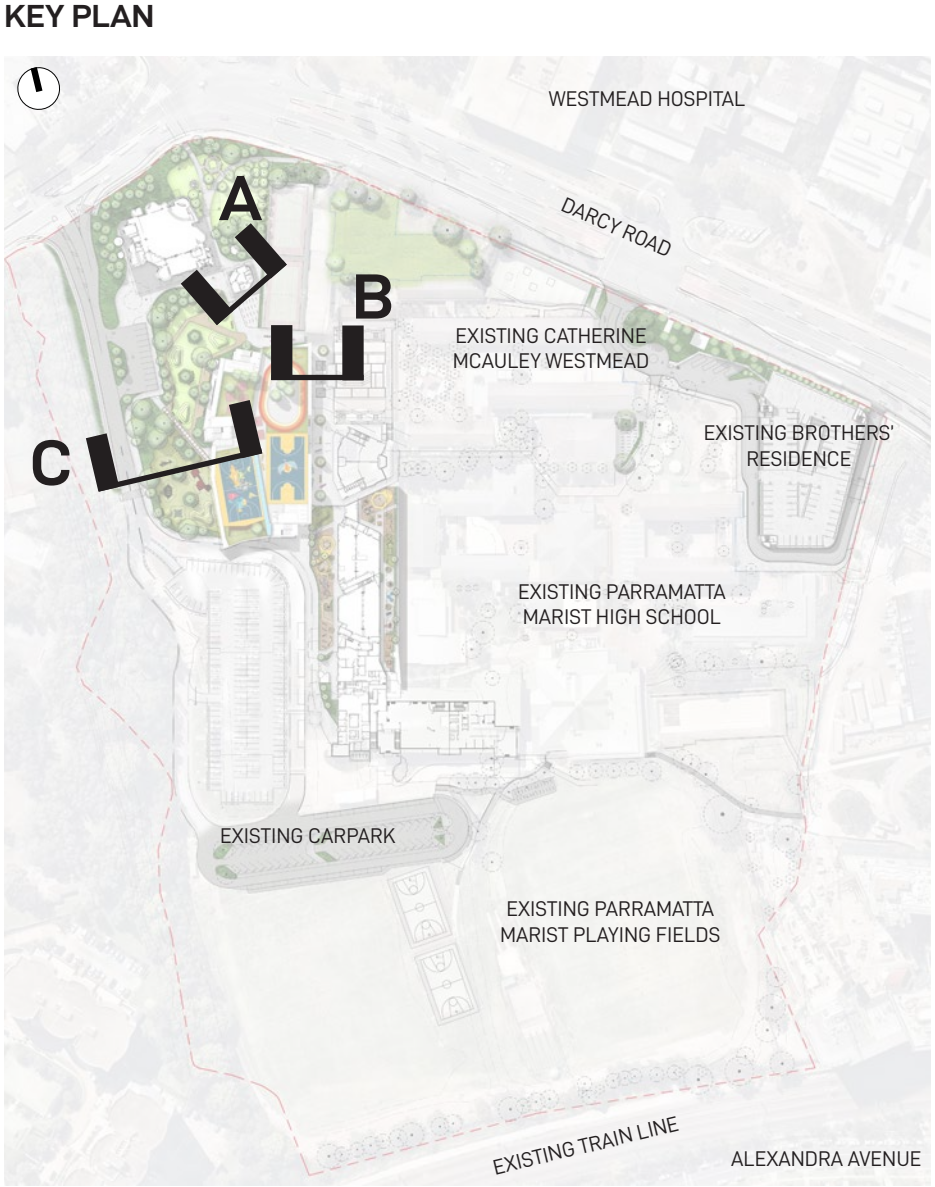




PRIMARY SCHOOL LANDSCAPE SECTION A



PRIMARY SCHOOL LANDSCAPE SECTION B



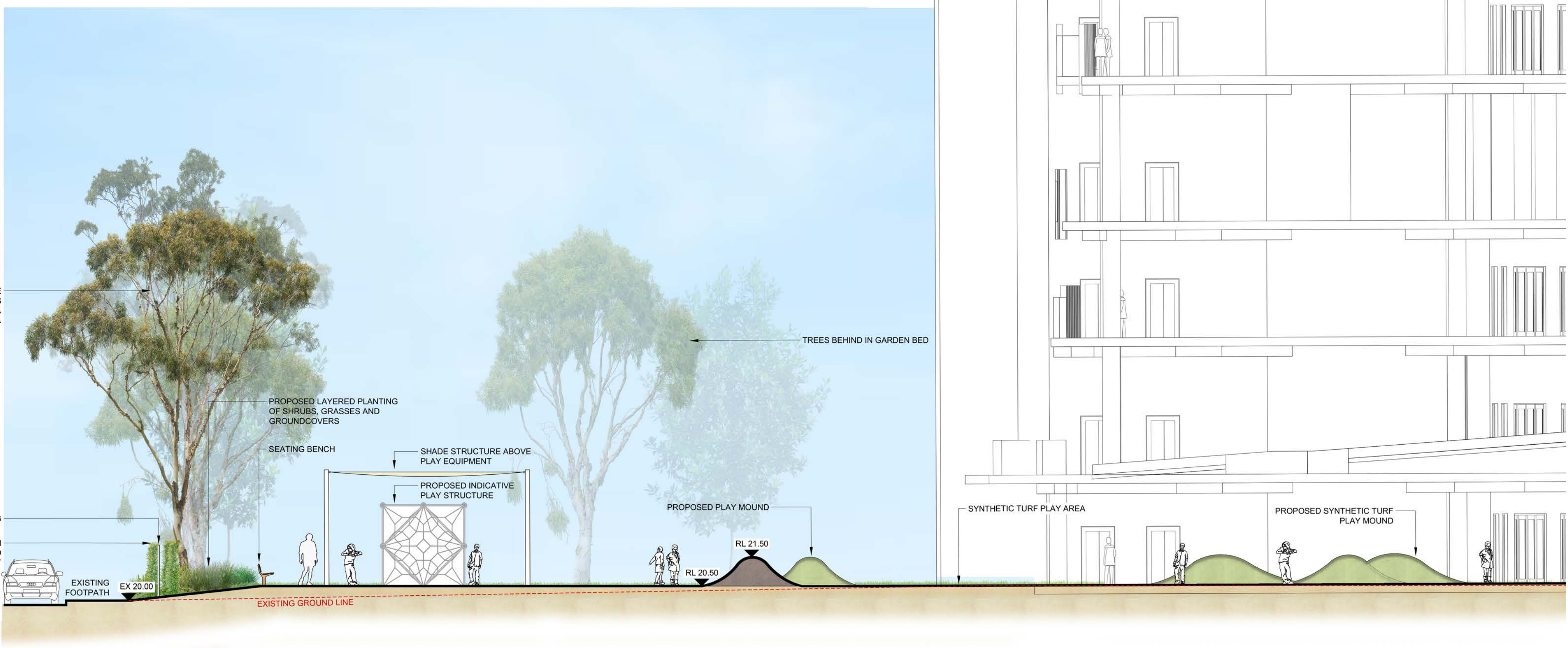
BIKE PARKING



FIXED BENCH SEATING



NATURAL TURF MOUND



PRIMARY SCHOOL LANDSCAPE SECTION C

FOR DEVELOPMENT APPLICATION

LANDSCAPE ARCHITECT

GROUND ink

SUITE 201, 75 ARCHER ST, CHATSWOOD NSW 2067 PH. (02) 9411 3279  
WWW.GROUNDINK.COM.AU ABN 55 163 025 456 ACN 163 025 456

© GROUND INK PTY LTD THIS DESIGN AND DRAWING IS PROTECTED BY COPYRIGHT.

CLIENT

DIOCESE of PARRAMATTA

12 VICTORIA RD, PARRAMATTA NSW 2150  
PH. (02) 8838 3400  
https://parracatholic.org/

ARCHITECT

ALLEANZA ARCHITECTURE

LEVEL 1, 695-699 GEORGE STREET  
HAYMARKET, NSW 2000  
PH. (02) 8039 8822  
https://www.alleanza.com.au/

PROJECT MANAGER

WINIM

214 / 40 YEO STREET  
NEUTRAL BAY, NSW 2089  
PH. (02) 8021 7667  
https://winim.com.au/

ENGINEER

NORTHROP

LEVEL 11, 345 GEORGE STREET  
SYDNEY, NSW 2000  
PH. (02) 9241 4188  
https://northrop.com.au/

NOTE

VERIFY ALL DIMENSIONS ON SITE BEFORE COMMENCING WORK. REPORT ALL DISCREPANCIES TO LANDSCAPE ARCHITECT PRIOR TO CONSTRUCTION. FIGURED DIMENSIONS TO BE TAKEN IN PREFERENCE TO SCALED DRAWINGS. ALL WORK IS TO CONFORM TO RELEVANT AUSTRALIAN STANDARDS AND OTHER CODES AS APPLICABLE. LOCATION OF UNDERGROUND SERVICES TO BE PROVEN ON SITE AND PROTECTED IF NECESSARY PRIOR TO CONSTRUCTION. DIAL BEFORE YOU DIG. PLANT SPECIES AND QUANTITIES SHOWN ARE INDICATIVE ONLY AND ARE SUBJECT TO CHANGE BASED ON FUTURE PROJECT REQUIREMENTS.

ISSUE	DATE	DESCRIPTION	DRAWN	CHECKED
A	4 Mar 20	FOR DEVELOPMENT APPLICATION	MC	RL
B	24 Aug 20	AMENDMENT FOR DEVELOPMENT APPLICATION	ML	RL
C	20 Jul 21	AMENDMENT FOR DEVELOPMENT APPLICATION	MC	RL
D	6 Sep 21	AMENDMENT FOR DEVELOPMENT APPLICATION	MC	RL

DRAWING TITLE

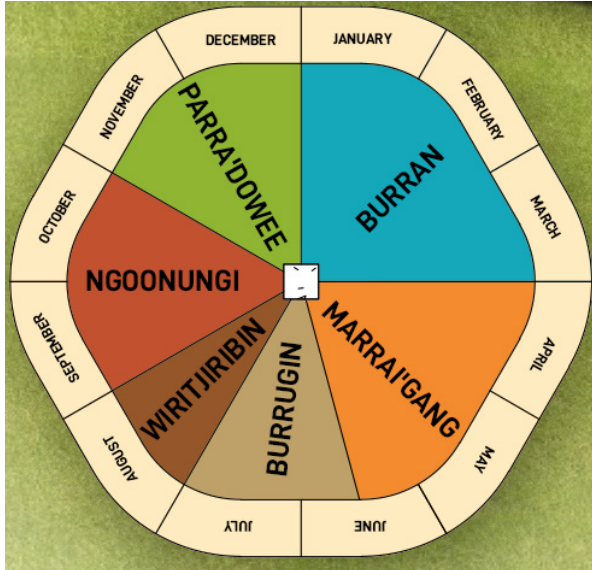
PRIMARY SCHOOL LANDSCAPE SECTIONS

DATE	JOB NUMBER	DRAWN	CHECKED	DRAWING NUMBER
06-Sep-21	20190722	MC	RL	LA-402
PROJECT				
WESTMEAD CATHOLIC COMMUNITY				
WESTMEAD, NSW 2145				
SCALE				
1:100 / A1				
0	1	2	3	4m
NORTH				
REV				
D				





PRIMARY SCHOOL LANDSCAPE PLAN - LEVEL 1



INDIGENOUS DHARAWAL CALENDAR OF THE 6 SEASONS



FIXED BENCH SEATING AROUND COLUMN



PLANTER BOX

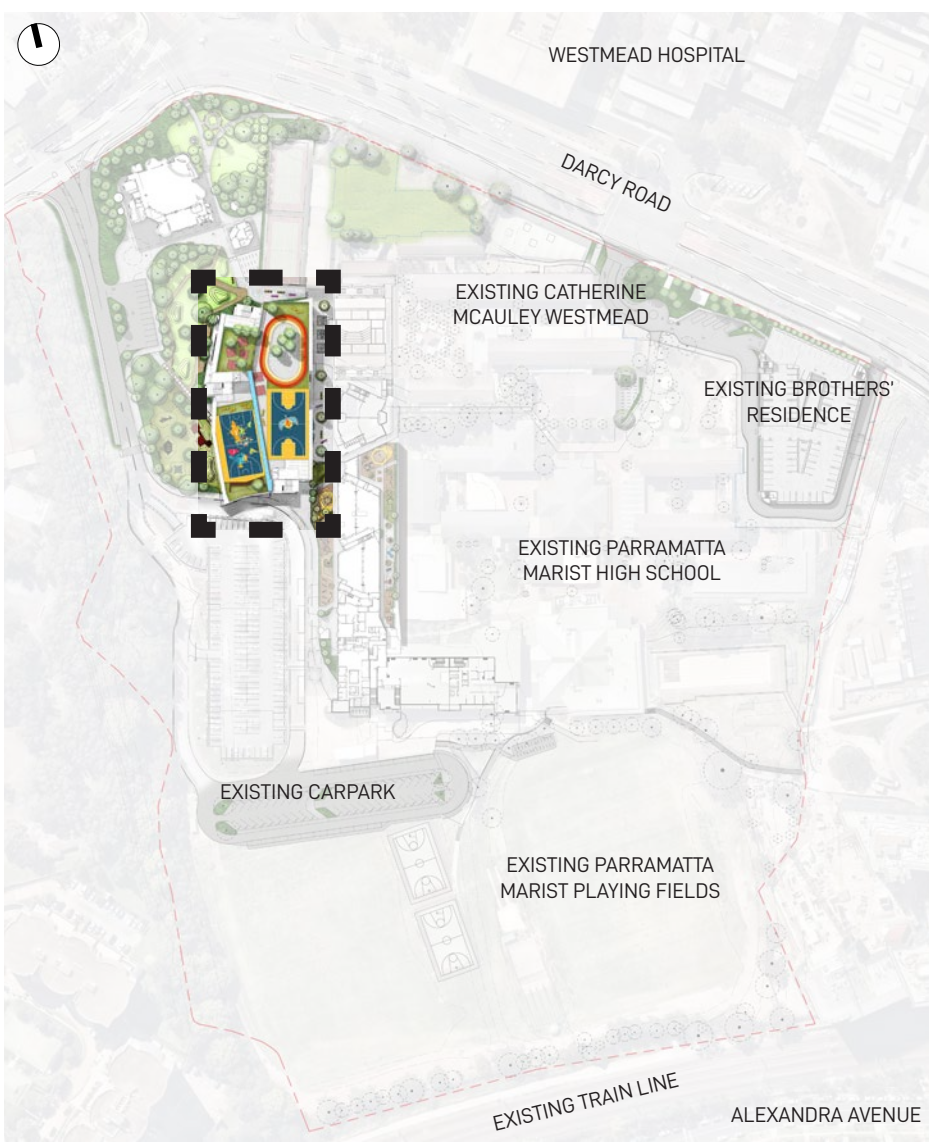


FIXED BENCH SEATING



TERRACED DECK SEATING WITH ADDITIONAL STORAGE OPPORTUNITIES

KEY PLAN





LEGEND

- + RL PROPOSED SPOT LEVEL
- + FFL FINISHED FLOOR LEVEL
- PROPOSED SYNTHETIC TURF PLAY AREA
- INDICATIVE HAND-BALL COURT
- PROPOSED BENCH SEATING
- PROPOSED BENCH SEATING AROUND COLUMN

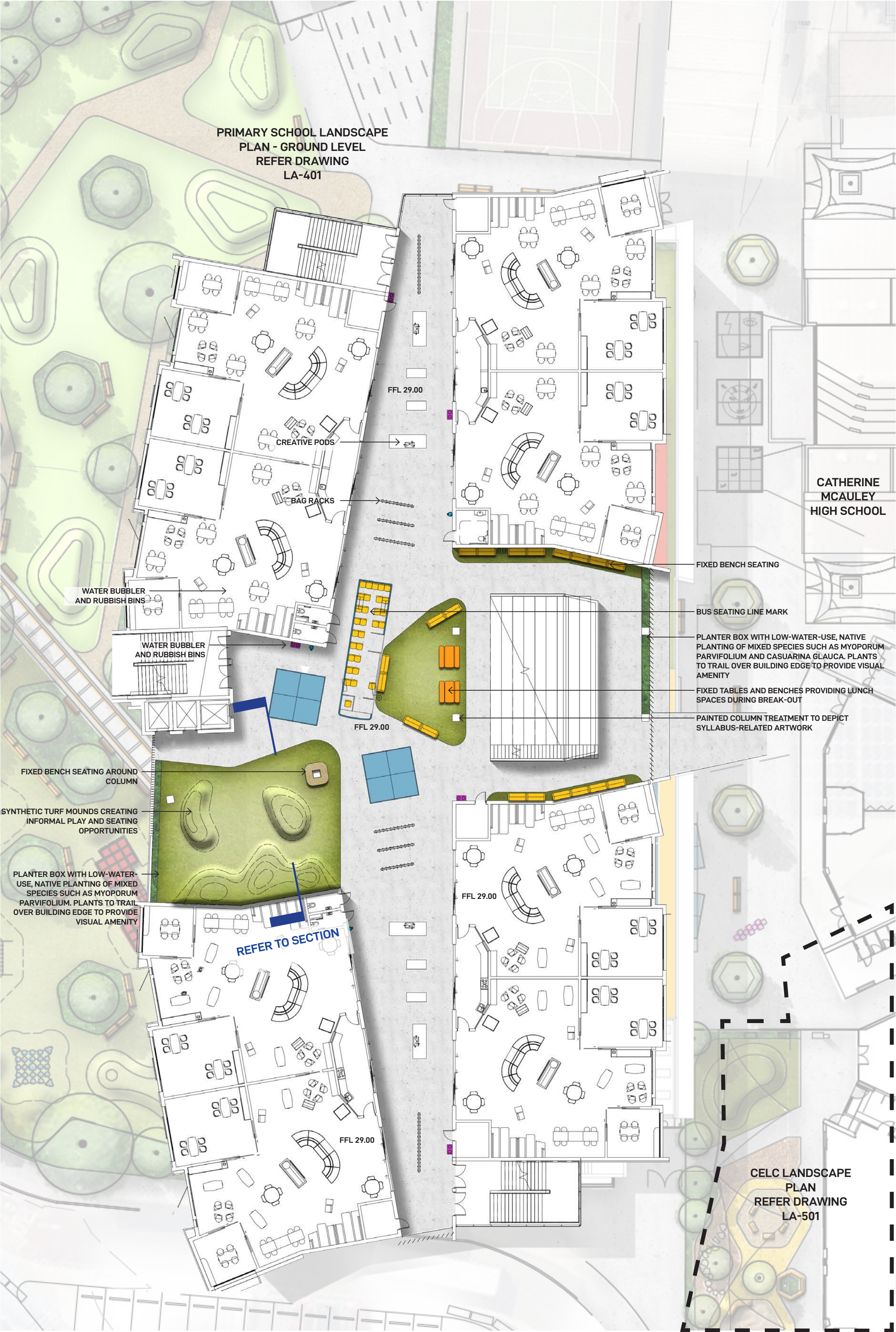


LANDSCAPE SECTION/ ELEVATION - 1:50

FOR DEVELOPMENT APPLICATION

LANDSCAPE ARCHITECT	CLIENT	ARCHITECT	PROJECT MANAGER	ENGINEER	NOTE	<table><tr><th>ISSUE</th><th>DATE</th><th>DESCRIPTION</th><th>DRAWN</th><th>CHECKED</th></tr><tr><td>A</td><td>4 Mar 20</td><td>FOR DEVELOPMENT APPLICATION</td><td>MC</td><td>RL</td></tr><tr><td></td><td></td><td></td><td></td><td></td></tr><tr><td></td><td></td><td></td><td></td><td></td></tr><tr><td></td><td></td><td></td><td></td><td></td></tr><tr><td></td><td></td><td></td><td></td><td></td></tr><tr><td></td><td></td><td></td><td></td><td></td></tr><tr><td></td><td></td><td></td><td></td><td></td></tr><tr><td></td><td></td><td></td><td></td><td></td></tr><tr><td></td><td></td><td></td><td></td><td></td></tr><tr><td></td><td></td><td></td><td></td><td></td></tr></table>	ISSUE	DATE	DESCRIPTION	DRAWN	CHECKED	A	4 Mar 20	FOR DEVELOPMENT APPLICATION	MC	RL																																														DRAWING TITLE	<table><tr><th>DATE</th><th>JOB NUMBER</th><th>DRAWN</th><th>CHECKED</th><th>DRAWING NUMBER</th></tr><tr><td>04-Mar-20</td><td>20190722</td><td>MC</td><td>RL</td><td>LA-403</td></tr><tr><td colspan="5">PROJECT</td></tr><tr><td colspan="5">WESTMEAD CATHOLIC COMMUNITY</td></tr><tr><td colspan="5">WESTMEAD, NSW 2145</td></tr><tr><td colspan="5">SCALE</td></tr><tr><td colspan="5">1:250 / A1</td></tr><tr><td colspan="5">0 2 4 6 8 10m</td></tr><tr><td colspan="5">NORTH</td></tr><tr><td colspan="5">REV</td></tr><tr><td colspan="5">A</td></tr></table>	DATE	JOB NUMBER	DRAWN	CHECKED	DRAWING NUMBER	04-Mar-20	20190722	MC	RL	LA-403	PROJECT					WESTMEAD CATHOLIC COMMUNITY					WESTMEAD, NSW 2145					SCALE					1:250 / A1					0 2 4 6 8 10m					NORTH					REV					A				
ISSUE	DATE	DESCRIPTION	DRAWN	CHECKED																																																																																																																		
A	4 Mar 20	FOR DEVELOPMENT APPLICATION	MC	RL																																																																																																																		
DATE	JOB NUMBER	DRAWN	CHECKED	DRAWING NUMBER																																																																																																																		
04-Mar-20	20190722	MC	RL	LA-403																																																																																																																		
PROJECT																																																																																																																						
WESTMEAD CATHOLIC COMMUNITY																																																																																																																						
WESTMEAD, NSW 2145																																																																																																																						
SCALE																																																																																																																						
1:250 / A1																																																																																																																						
0 2 4 6 8 10m																																																																																																																						
NORTH																																																																																																																						
REV																																																																																																																						
A																																																																																																																						
<div>GROUND INK</div> <div>SUITE 201, 75 ARCHER ST, CHATSWOOD NSW 2067 PH. (02) 9411 3279 WWW.GROUNDINK.COM.AU ABN 55 163 025 456 ACN 163 025 456</div> <div>© GROUND INK PTY LTD THIS DESIGN AND DRAWING IS PROTECTED BY COPYRIGHT.</div>	<div>DIOCESE of PARRAMATTA</div> <div>12 VICTORIA RD, PARRAMATTA NSW 2150 PH. (02) 8838 3400 https://parracatholic.org/</div>	<div>ALLEANZA ARCHITECTURE</div> <div>LEVEL 1 695-699 GEORGE STREET HAYMARKET, NSW 2000 PH. (02) 8039 8822 https://www.alleanza.com.au/</div>	<div>WINIM</div> <div>214 / 40 YEO STREET NEUTRAL BAY, NSW 2089 PH. (02) 8021 7667 https://winim.com.au/</div>	<div></div> <div>LEVEL 11, 345 GEORGE STREET SYDNEY, NSW 2000 PH. (02) 9241 4188 https://northrop.com.au/</div>	<div>VERIFY ALL DIMENSIONS ON SITE BEFORE COMMENCING WORK. REPORT ALL DISCREPANCIES TO LANDSCAPE ARCHITECT PRIOR TO CONSTRUCTION. FIGURED DIMENSIONS TO BE TAKEN IN PREFERENCE TO SCALED DRAWINGS. ALL WORK IS TO CONFORM TO RELEVANT AUSTRALIAN STANDARDS AND OTHER CODES AS APPLICABLE. LOCATION OF UNDERGROUND SERVICES TO BE PROVEN ON SITE AND PROTECTED IF NECESSARY PRIOR TO CONSTRUCTION. DIAL BEFORE YOU DIG. PLANT SPECIES AND QUANTITIES SHOWN ARE INDICATIVE ONLY AND ARE SUBJECT TO CHANGE BASED ON FUTURE PROJECT REQUIREMENTS.</div>	<div>PRIMARY SCHOOL</div> <div>LANDSCAPE PLAN - LEVEL 1</div>																																																																																																																





PRIMARY SCHOOL LANDSCAPE PLAN - LEVEL 2



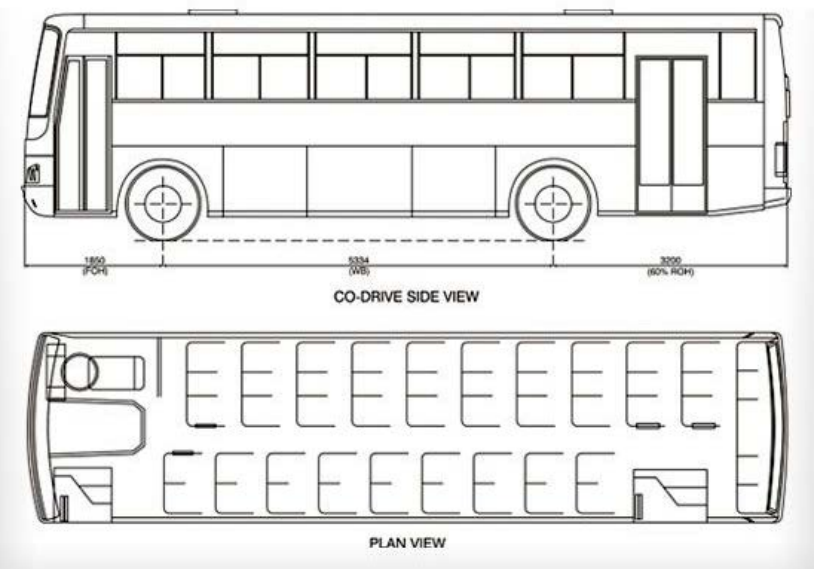
FIXED TABLES AND BENCHES



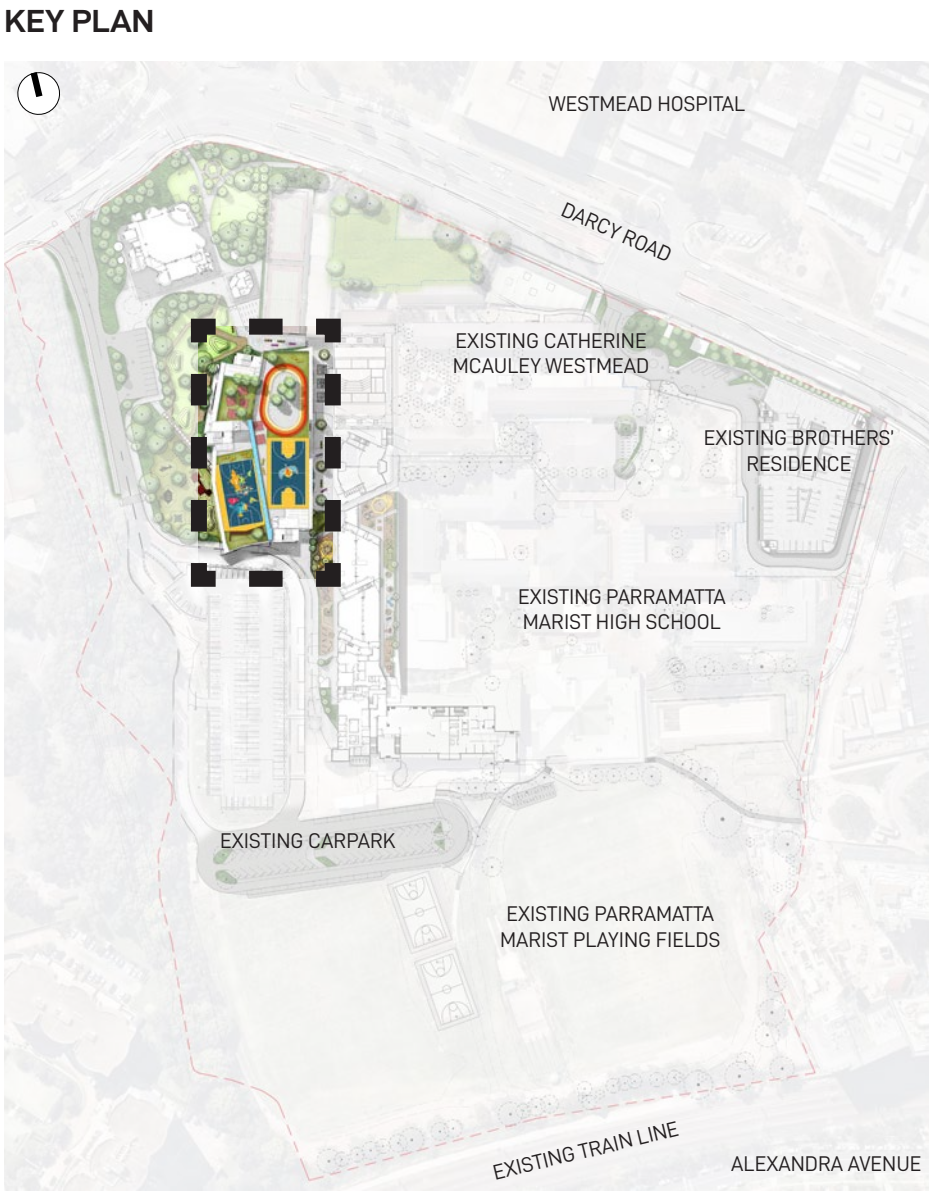
COLUMN DESIGN




SYNTHETIC TURF MOUNDS



SYDNEY BUS SEATING LAYOUT





- LEGEND**
- + RL PROPOSED SPOT LEVEL
  - + FFL FINISHED FLOOR LEVEL
  - PROPOSED SYNTHETIC TURF PLAY AREA
  - INDICATIVE HAND-BALL COURT
  - PROPOSED BENCH SEATING
  - TABLE AND CHAIRS
  - PROPOSED BENCH SEATING AROUND COLUMN

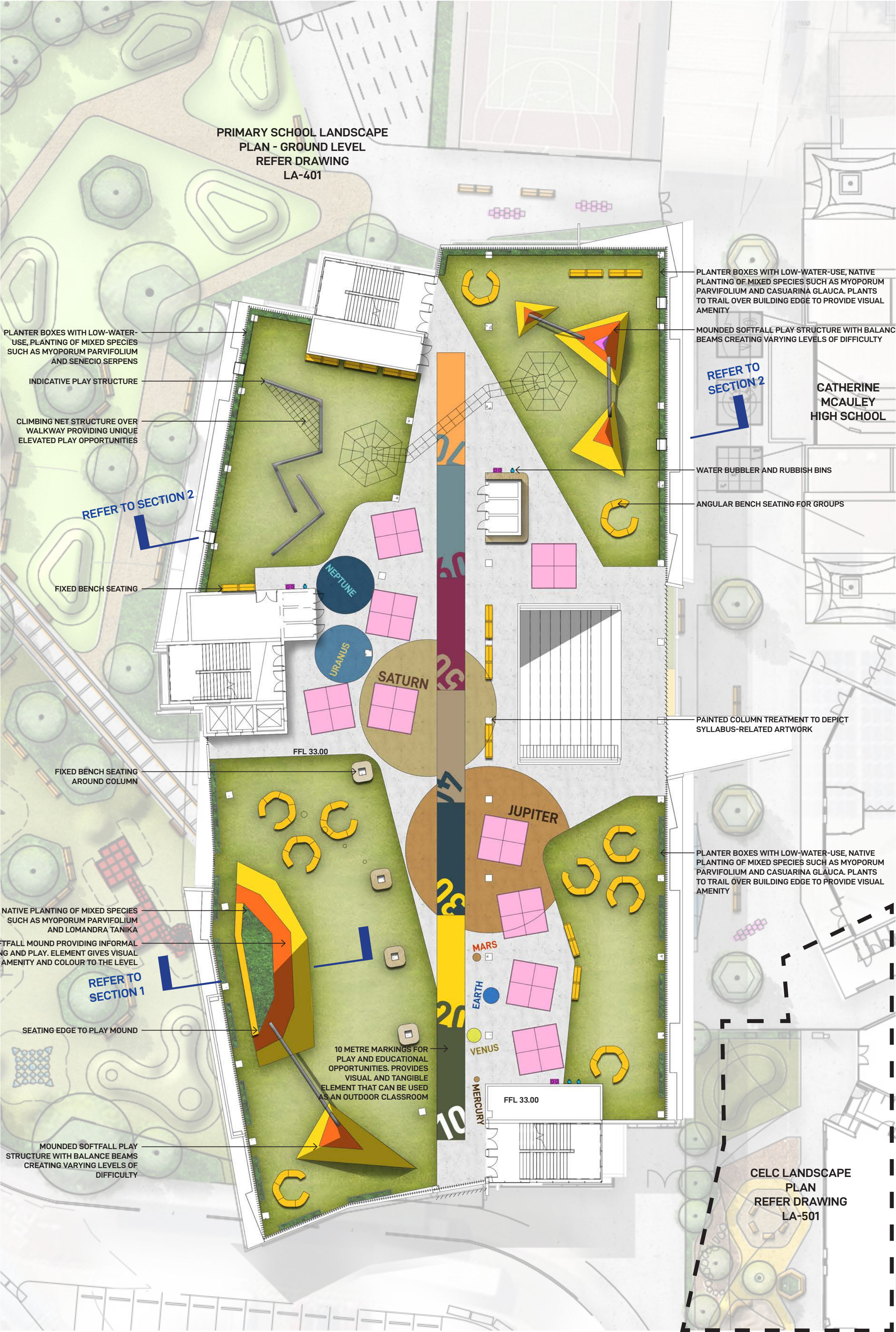


LANDSCAPE SECTION/ ELEVATION 1:50

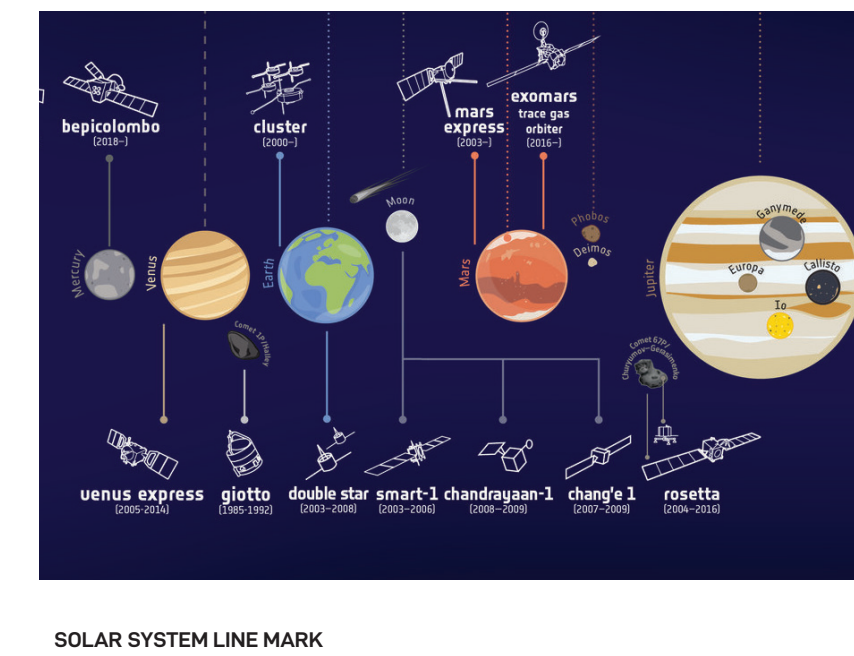
FOR DEVELOPMENT APPLICATION

LANDSCAPE ARCHITECT		CLIENT	ARCHITECT	PROJECT MANAGER	ENGINEER	NOTE	<table><tr><th>ISSUE</th><th>DATE</th><th>DESCRIPTION</th><th>DRAWN</th><th>CHECKED</th></tr><tr><td>A</td><td>4 Mar 20</td><td>FOR DEVELOPMENT APPLICATION</td><td>MC</td><td>RL</td></tr><tr><td> </td><td> </td><td> </td><td> </td><td> </td></tr><tr><td> </td><td> </td><td> </td><td> </td><td> </td></tr><tr><td> </td><td> </td><td> </td><td> </td><td> </td></tr><tr><td> </td><td> </td><td> </td><td> </td><td> </td></tr><tr><td> </td><td> </td><td> </td><td> </td><td> </td></tr><tr><td> </td><td> </td><td> </td><td> </td><td> </td></tr><tr><td> </td><td> </td><td> </td><td> </td><td> </td></tr><tr><td> </td><td> </td><td> </td><td> </td><td> </td></tr><tr><td> </td><td> </td><td> </td><td> </td><td> </td></tr></table>	ISSUE	DATE	DESCRIPTION	DRAWN	CHECKED	A	4 Mar 20	FOR DEVELOPMENT APPLICATION	MC	RL																																														DRAWING TITLE	<table><tr><th>DATE</th><th>JOB NUMBER</th><th>DRAWN</th><th>CHECKED</th><th>DRAWING NUMBER</th></tr><tr><td>04-Mar-20</td><td>20190722</td><td>MC</td><td>RL</td><td>LA-404</td></tr><tr><td colspan="5">PROJECT</td></tr><tr><td colspan="5">WESTMEAD CATHOLIC COMMUNITY</td></tr><tr><td colspan="5">WESTMEAD, NSW 2145</td></tr><tr><td colspan="5">SCALE</td></tr><tr><td colspan="5">1:250 / A1</td></tr><tr><td colspan="5">0 2 4 6 8 10m</td></tr><tr><td colspan="5">NORTH</td></tr><tr><td colspan="5">REV</td></tr><tr><td colspan="5">A</td></tr></table>	DATE	JOB NUMBER	DRAWN	CHECKED	DRAWING NUMBER	04-Mar-20	20190722	MC	RL	LA-404	PROJECT					WESTMEAD CATHOLIC COMMUNITY					WESTMEAD, NSW 2145					SCALE					1:250 / A1					0 2 4 6 8 10m					NORTH					REV					A				
ISSUE	DATE	DESCRIPTION	DRAWN	CHECKED																																																																																																																			
A	4 Mar 20	FOR DEVELOPMENT APPLICATION	MC	RL																																																																																																																			
DATE	JOB NUMBER	DRAWN	CHECKED	DRAWING NUMBER																																																																																																																			
04-Mar-20	20190722	MC	RL	LA-404																																																																																																																			
PROJECT																																																																																																																							
WESTMEAD CATHOLIC COMMUNITY																																																																																																																							
WESTMEAD, NSW 2145																																																																																																																							
SCALE																																																																																																																							
1:250 / A1																																																																																																																							
0 2 4 6 8 10m																																																																																																																							
NORTH																																																																																																																							
REV																																																																																																																							
A																																																																																																																							
<div>LANDSCAPE ARCHITECT</div> <div>GROUND INK</div> <div>SUITE 201, 75 ARCHER ST, CHATSWOOD NSW 2067 PH. (02) 9411 3279 WWW.GROUNDINK.COM.AU ABN 55 163 025 456 ACN 163 025 456</div> <div>© GROUND INK PTY LTD THIS DESIGN AND DRAWING IS PROTECTED BY COPYRIGHT.</div>		<div>CLIENT</div> <div>DIOCESE of PARRAMATTA</div> <div>12 VICTORIA RD, PARRAMATTA NSW 2150 PH. (02) 8838 3400 https://parracatholic.org/</div>	<div>ARCHITECT</div> <div>ALLEANZA ARCHITECTURE</div> <div>LEVEL 1, 695-699 GEORGE STREET HAYMARKET NSW 2000 PH. (02) 8039 8822 https://www.alleanza.com.au/</div>	<div>PROJECT MANAGER</div> <div>WINIM</div> <div>214 / 40 YEO STREET NEUTRAL BAY, NSW 2089 PH. (02) 8021 7667 https://winim.com.au/</div>	<div>ENGINEER</div> <div>NORTHROP</div> <div>LEVEL 11, 345 GEORGE STREET SYDNEY, NSW 2000 PH. (02) 9241 4188 https://northrop.com.au/</div>	<div>NOTE</div> <div>VERIFY ALL DIMENSIONS ON SITE BEFORE COMMENCING WORK. REPORT ALL DISCREPANCIES TO LANDSCAPE ARCHITECT PRIOR TO CONSTRUCTION. FIGURED DIMENSIONS TO BE TAKEN IN PREFERENCE TO SCALED DRAWINGS. ALL WORK IS TO CONFORM TO RELEVANT AUSTRALIAN STANDARDS AND OTHER CODES AS APPLICABLE. LOCATION OF UNDERGROUND SERVICES TO BE PROVEN ON SITE AND PROTECTED IF NECESSARY PRIOR TO CONSTRUCTION. DIAL BEFORE YOU DIG. PLANT SPECIES AND QUANTITIES SHOWN ARE INDICATIVE ONLY AND ARE SUBJECT TO CHANGE BASED ON FUTURE PROJECT REQUIREMENTS.</div>	<div>DRAWING TITLE</div> <div>PRIMARY SCHOOL LANDSCAPE PLAN - LEVEL 2</div>																																																																																																																

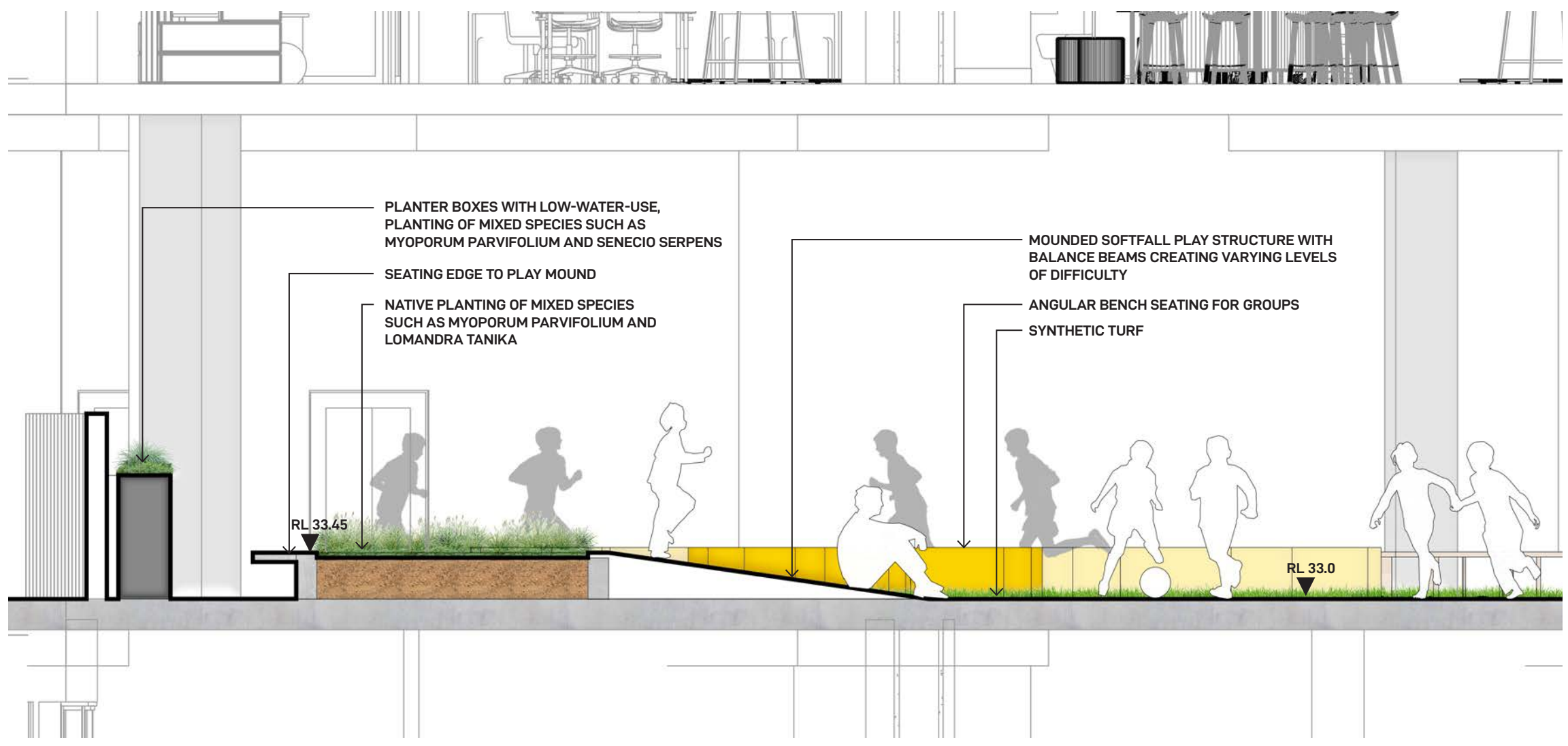




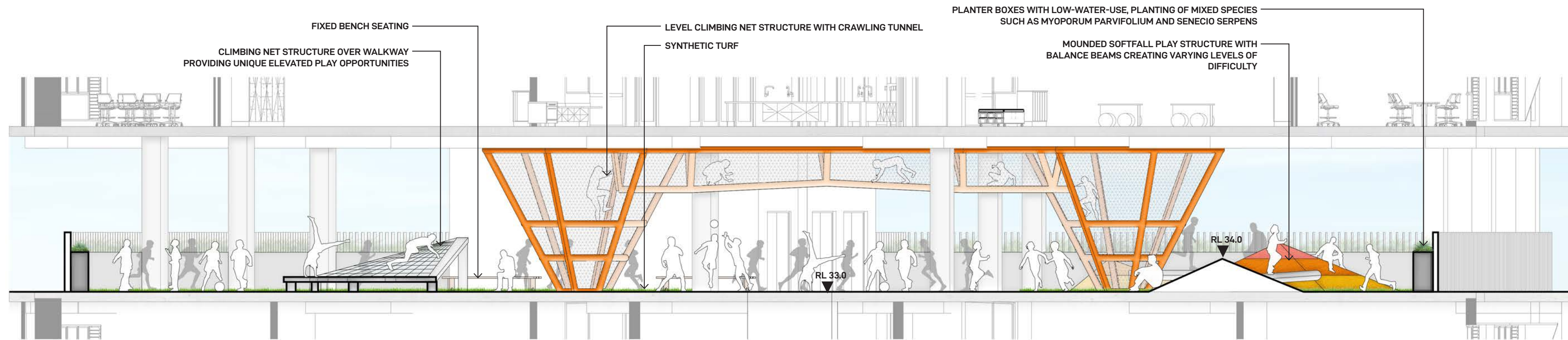
PRIMARY SCHOOL LANDSCAPE PLAN - LEVEL 3



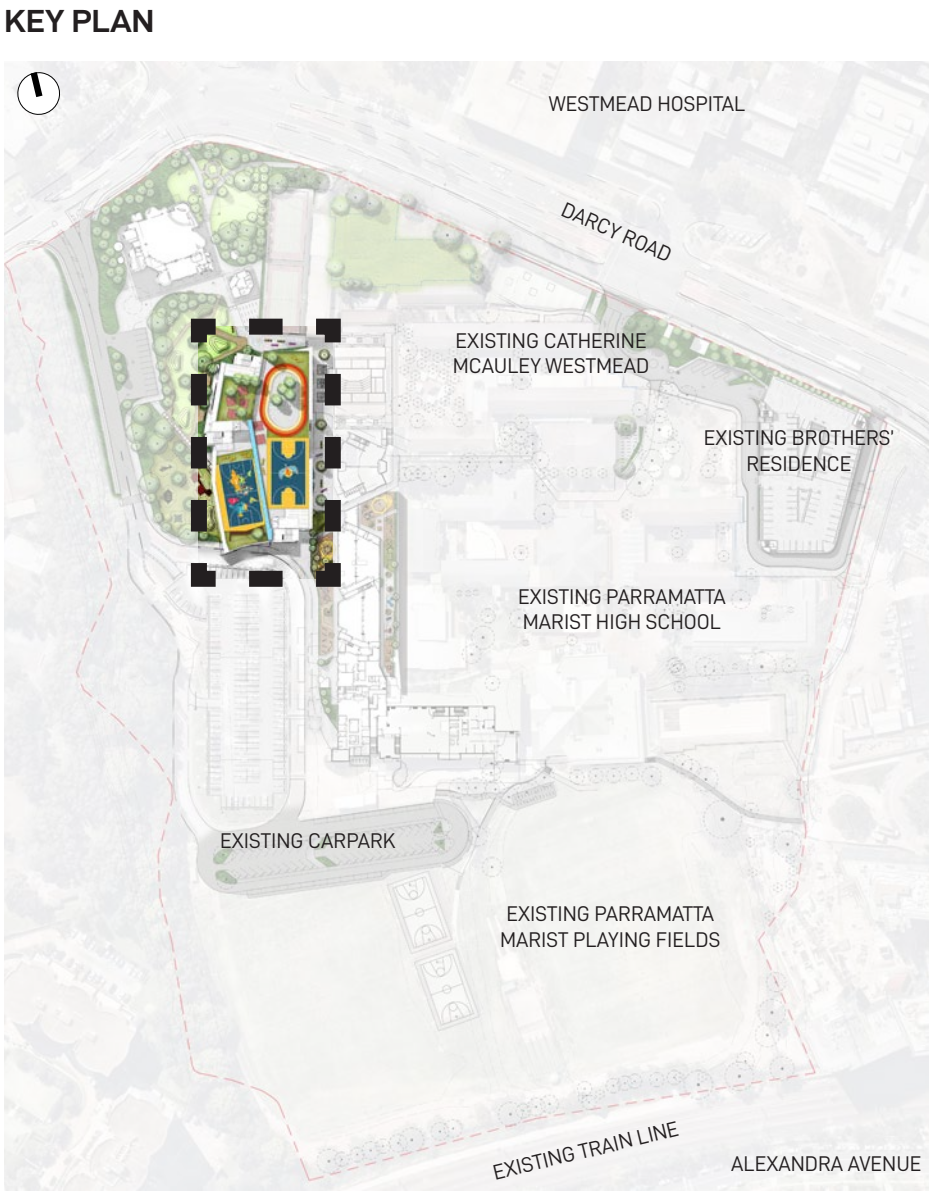
SOLAR SYSTEM LINE MARK



LANDSCAPE SECTION/ ELEVATION 1 - 1:50



LANDSCAPE SECTION/ ELEVATION 2 - 1:100



KEY PLAN

- LEGEND
- + RL PROPOSED SPOT LEVEL
  - + FFL FINISHED FLOOR LEVEL
  - PROPOSED SYNTHETIC TURF PLAY AREA
  - INDICATIVE HAND-BALL COURT
  - PROPOSED SEATING ELEMENT
  - PROPOSED BENCH SEATING
  - PROPOSED BENCH SEATING AROUND COLUMN

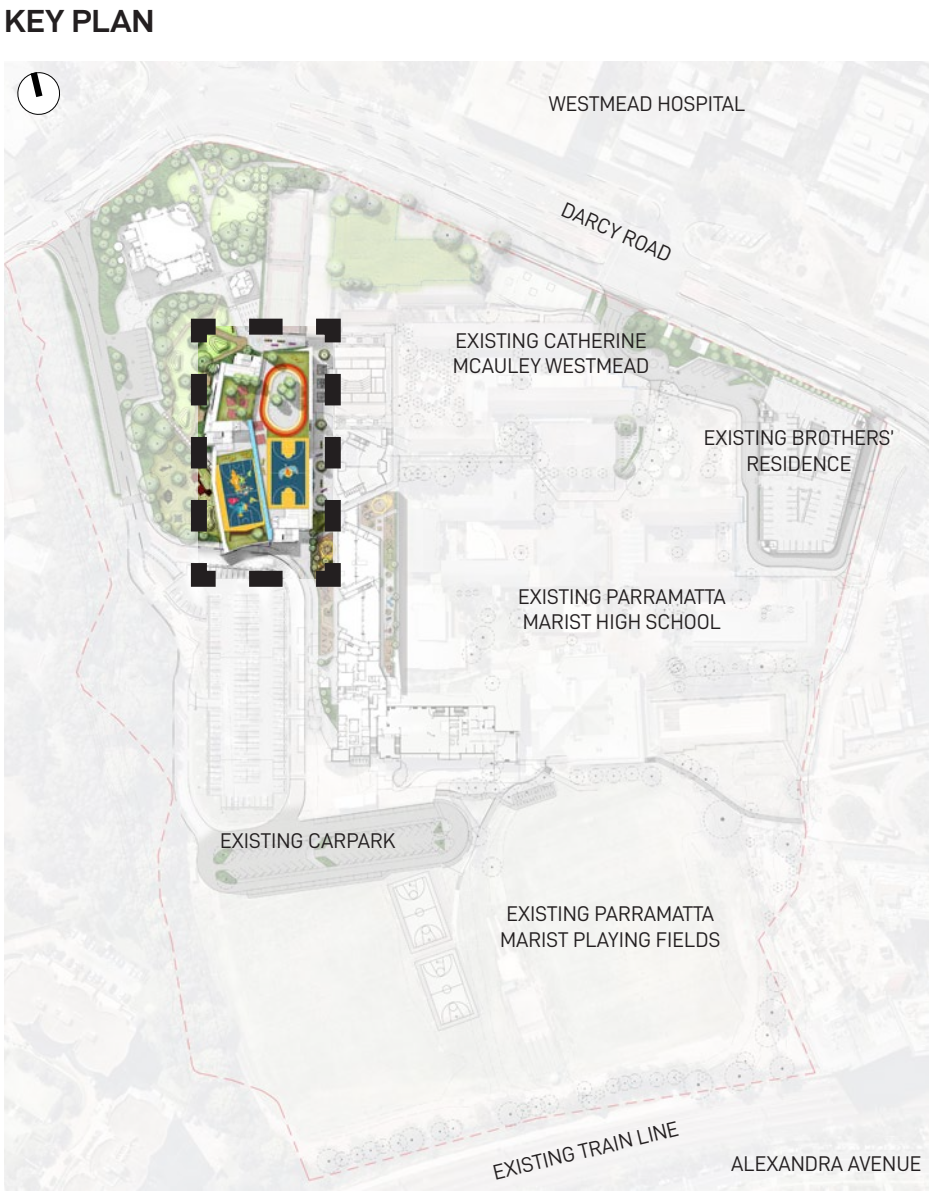
FOR DEVELOPMENT APPLICATION

LANDSCAPE ARCHITECT	CLIENT	ARCHITECT	PROJECT MANAGER	ENGINEER	NOTE	ISSUE	DATE	DESCRIPTION	DRAWN	CHECKED	DRAWING TITLE	DATE	JOB NUMBER	DRAWN	CHECKED	DRAWING NUMBER
GROUND INK	DIOCESE of PARRAMATTA	ALLEANZA ARCHITECTURE	WINIM	NORTHROP	VERIFY ALL DIMENSIONS ON SITE BEFORE COMMENCING WORK. REPORT ALL DISCREPANCIES TO LANDSCAPE ARCHITECT PRIOR TO CONSTRUCTION. FIGURED DIMENSIONS TO BE TAKEN IN PREFERENCE TO SCALED DRAWINGS. ALL WORK IS TO CONFORM TO RELEVANT AUSTRALIAN STANDARDS AND OTHER CODES AS APPLICABLE. LOCATION OF UNDERGROUND SERVICES TO BE PROVEN ON SITE AND PROTECTED IF NECESSARY PRIOR TO CONSTRUCTION. DIAL BEFORE YOU DIG. PLANT SPECIES AND QUANTITIES SHOWN ARE INDICATIVE ONLY AND ARE SUBJECT TO CHANGE BASED ON FUTURE PROJECT REQUIREMENTS.	A	4 Mar 20	FOR DEVELOPMENT APPLICATION	MC	RL	PRIMARY SCHOOL LANDSCAPE PLAN - LEVEL 3	04-Mar-20	20190722	MC	RL	LA-405
SUITE 201, 75 ARCHER ST, CHATSWOOD NSW 2067 PH. (02) 9411 3279 WWW.GROUNDINK.COM.AU ABN 55 163 025 456 ACN 163 025 456 © GROUND INK PTY LTD THIS DESIGN AND DRAWING IS PROTECTED BY COPYRIGHT.	12 VICTORIA RD, PARRAMATTA NSW 2150 PH. (02) 8838 3400 https://paracatholic.org/	LEVEL 1, 695-699 GEORGE STREET HAYMARKET, NSW 2000 PH. (02) 8039 8822 https://www.alleanza.com.au/	214 / 40 YEO STREET NEUTRAL BAY, NSW 2089 PH. (02) 8021 7667 https://winim.com.au/	LEVEL 11, 345 GEORGE STREET SYDNEY, NSW 2000 PH. (02) 9241 4188 https://northrop.com.au/								PROJECT WESTMEAD CATHOLIC COMMUNITY WESTMEAD, NSW 2145				NORTH
												SCALE 1:250 / A1				REV A
												0 2 4 6 8 10m				

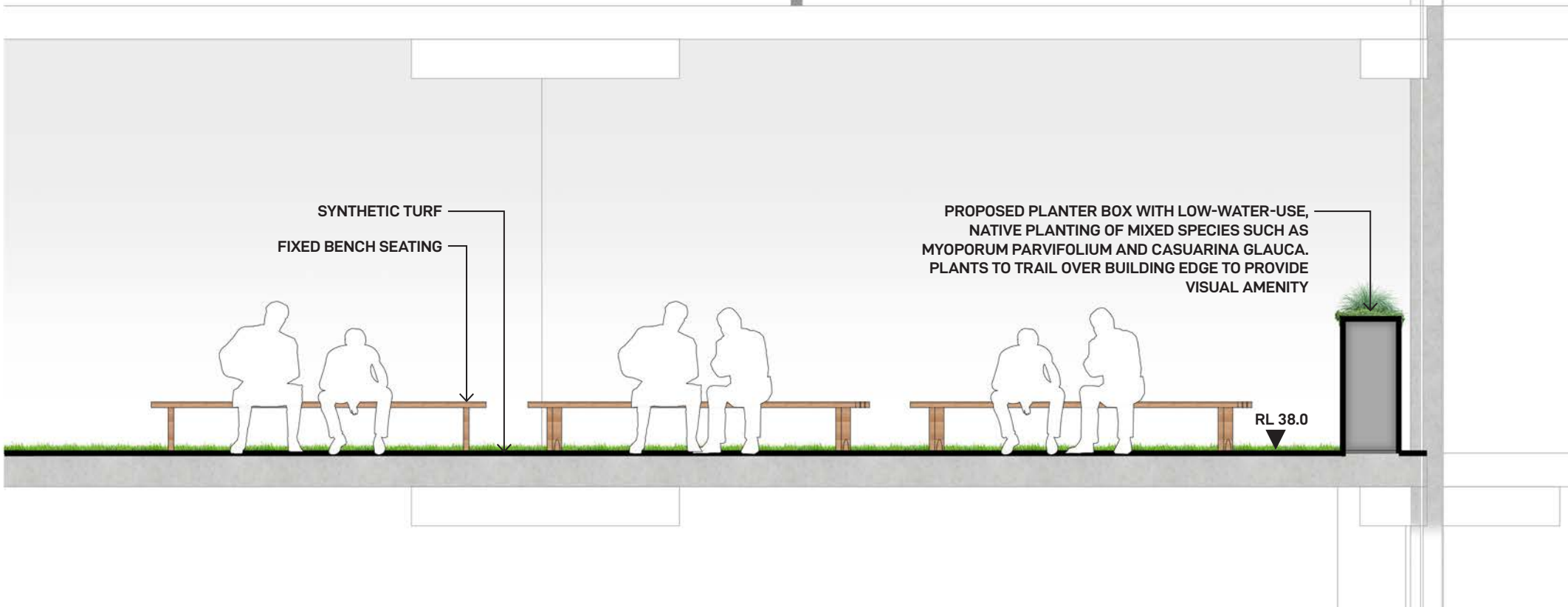




PRIMARY SCHOOL LANDSCAPE PLAN - LEVEL 4





- LEGEND
- SITE BOUNDARY LINE
  - PROPOSED SECURE LINE SCREENED WITH LANDSCAPING
  - + EX EXISTING SPOT LEVEL
  - + RL PROPOSED SPOT LEVEL
  - + FFL FINISHED FLOOR LEVEL
  - PROPOSED SYNTHETIC TURF PLAY AREA
  - INDICATIVE HAND-BALL COURT
  - PROPOSED SEATING ELEMENT
  - PROPOSED BENCH SEATING
  - PROPOSED BENCH SEATING AROUND COLUMN




LANDSCAPE SECTION 1:50

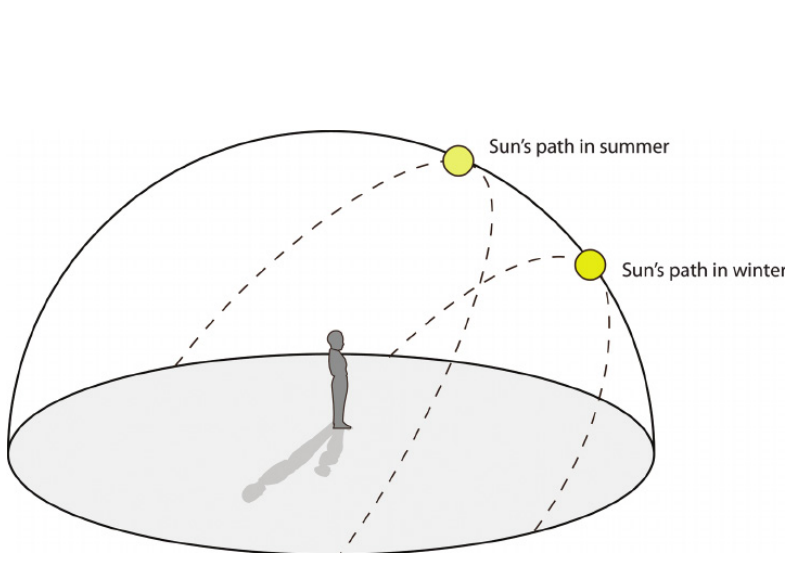
FOR DEVELOPMENT APPLICATION

LANDSCAPE ARCHITECT	CLIENT	ARCHITECT	PROJECT MANAGER	ENGINEER	NOTE	ISSUE	DATE	DESCRIPTION	DRAWN	CHECKED	DRAWING TITLE	DATE	JOB NUMBER	DRAWN	CHECKED	DRAWING NUMBER					
GROUND INK	 DIOCESE of PARRAMATTA	ALLEANZA ARCHITECTURE	WINIM		VERIFY ALL DIMENSIONS ON-SITE BEFORE COMMENCING WORK. REPORT ALL DISCREPANCIES TO LANDSCAPE ARCHITECT PRIOR TO CONSTRUCTION. FIGURED DIMENSIONS TO BE TAKEN IN PREFERENCE TO SCALED DRAWINGS. ALL WORK IS TO CONFORM TO RELEVANT AUSTRALIAN STANDARDS AND OTHER CODES AS APPLICABLE. LOCATION OF UNDERGROUND SERVICES TO BE PROVEN ON SITE AND PROTECTED IF NECESSARY PRIOR TO CONSTRUCTION. DIAL BEFORE YOU DIG. PLANT SPECIES AND QUANTITIES SHOWN ARE INDICATIVE ONLY AND ARE SUBJECT TO CHANGE BASED ON FUTURE PROJECT REQUIREMENTS.	A	4 Mar 20	FOR DEVELOPMENT APPLICATION	MC	RL	PRIMARY SCHOOL LANDSCAPE PLAN - LEVEL 4	04-Mar-20	20190722	MC	RL	LA-406					
SUITE 201, 75 ARCHER ST, CHATSWOOD NSW 2067 PH. (02) 9411 3279 WWW.GROUNDINK.COM.AU ABN 55 163 025 456 ACN 163 025 456 © GROUND INK PTY LTD THIS DESIGN AND DRAWING IS PROTECTED BY COPYRIGHT.	12 VICTORIA RD, PARRAMATTA NSW 2150 PH. (02) 8838 3400 https://parracatholic.org/	LEVEL 1, 695-699 GEORGE STREET HAYMARKET, NSW 2000 PH. (02) 8039 8822 https://www.alleanza.com.au/	214 / 40 YEO STREET NEUTRAL BAY, NSW 2089 PH. (02) 8021 7667 https://winim.com.au/	LEVEL 11, 345 GEORGE STREET SYDNEY, NSW 2000 PH. (02) 9241 4188 https://northrop.com.au/																	





PRIMARY SCHOOL LANDSCAPE PLAN - LEVEL 5



SUN PATH DIAGRAM LINE MARK



SYNTHETIC TURF MOUNDING PROVIDING PLAY AND SHADED SEATING OPPORTUNITIES



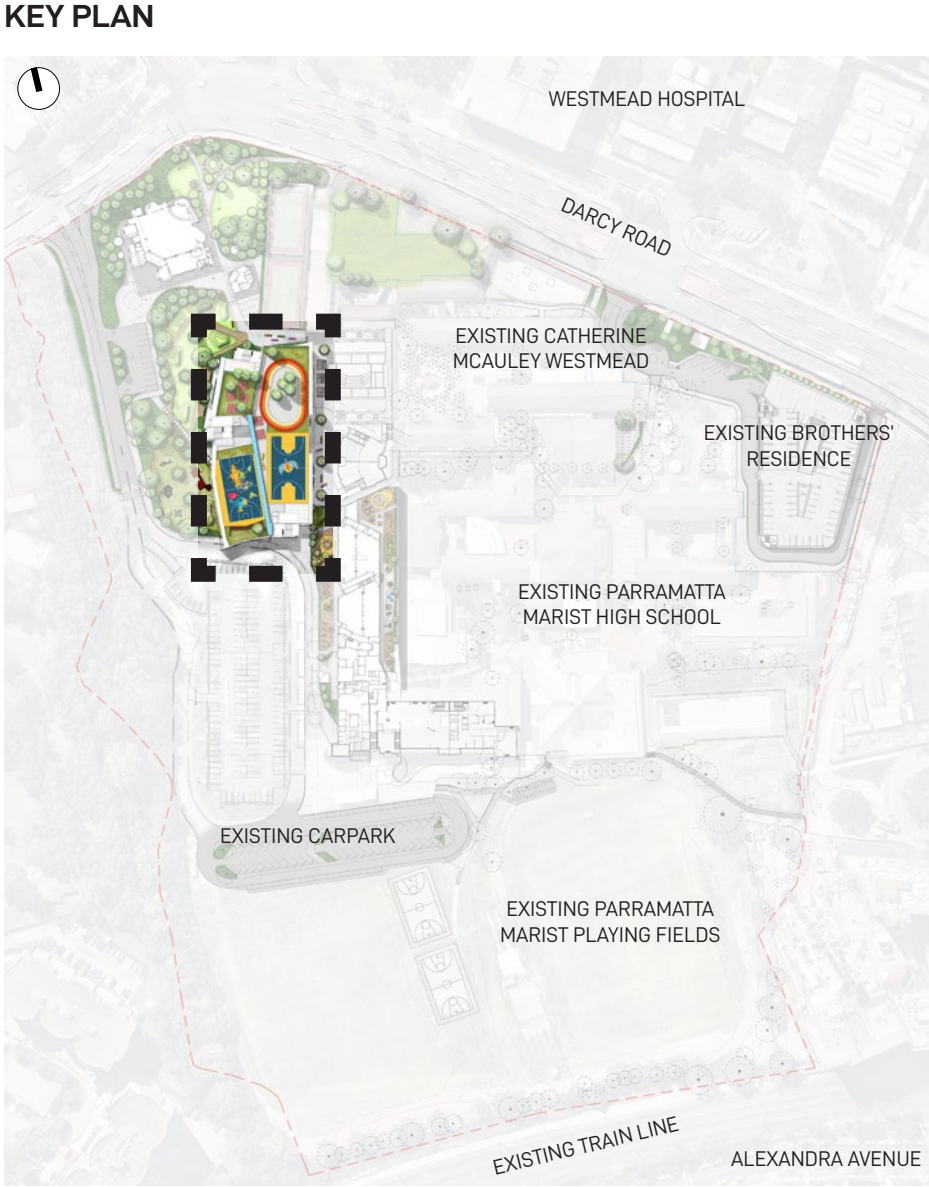
COVERED WALKWAY



EXERCISE TRACK ON ROOF

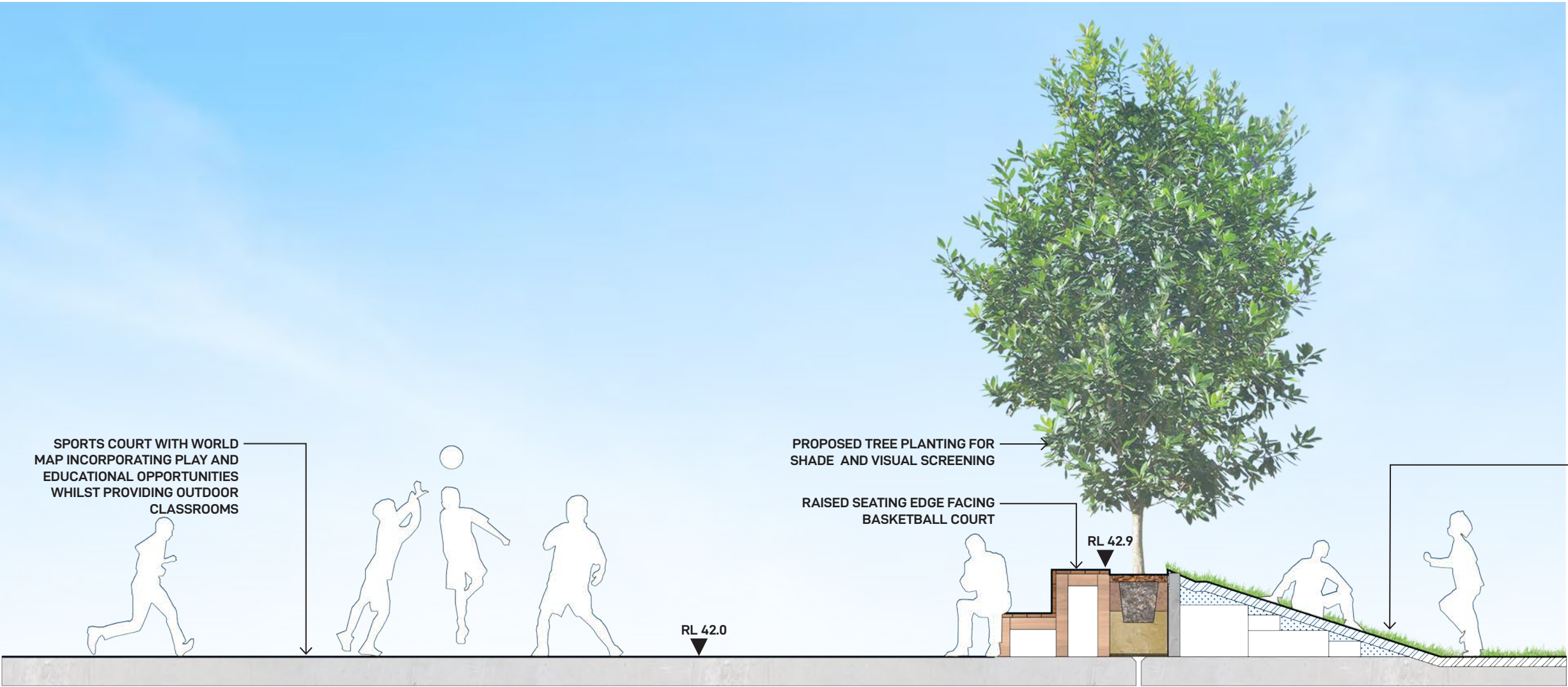


MULTI-SPORTS COURT





LEGEND

- + RL PROPOSED SPOT LEVEL
- + FFL FINISHED FLOOR LEVEL
- PROPOSED TREE REFER TO INDICATIVE PLANT PALETTE ON DRAWING LA-601
- PROPOSED SYNTHETIC TURF PLAY AREA
- INDICATIVE HAND-BALL COURT
- PROPOSED BENCH SEATING

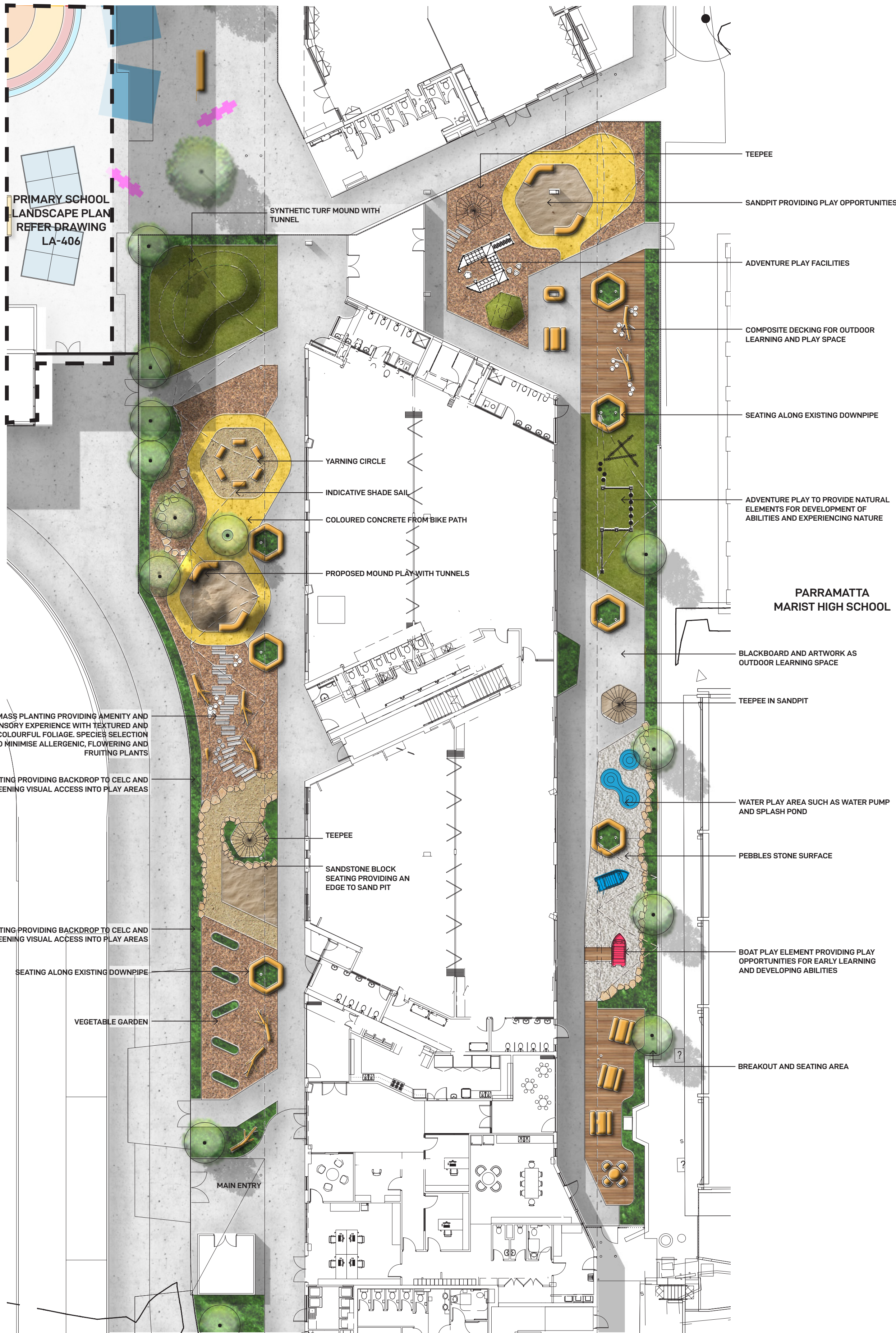


LANDSCAPE SECTION 1:50

FOR DEVELOPMENT APPLICATION

LANDSCAPE ARCHITECT		CLIENT	ARCHITECT	PROJECT MANAGER	ENGINEER	NOTE	<table><tr><th>ISSUE</th><th>DATE</th><th>DESCRIPTION</th><th>DRAWN</th><th>CHECKED</th></tr><tr><td>A</td><td>4 Mar 20</td><td>FOR DEVELOPMENT APPLICATION</td><td>MC</td><td>RL</td></tr><tr><td></td><td></td><td></td><td></td><td></td></tr><tr><td></td><td></td><td></td><td></td><td></td></tr><tr><td></td><td></td><td></td><td></td><td></td></tr><tr><td></td><td></td><td></td><td></td><td></td></tr><tr><td></td><td></td><td></td><td></td><td></td></tr><tr><td></td><td></td><td></td><td></td><td></td></tr><tr><td></td><td></td><td></td><td></td><td></td></tr><tr><td></td><td></td><td></td><td></td><td></td></tr></table>	ISSUE	DATE	DESCRIPTION	DRAWN	CHECKED	A	4 Mar 20	FOR DEVELOPMENT APPLICATION	MC	RL																																									DRAWING TITLE	<table><tr><th>DATE</th><th>JOB NUMBER</th><th>DRAWN</th><th>CHECKED</th><th>DRAWING NUMBER</th></tr><tr><td>04-Mar-20</td><td>20190722</td><td>MC</td><td>RL</td><td>LA-407</td></tr><tr><td colspan="5">PROJECT</td></tr><tr><td colspan="5">WESTMEAD CATHOLIC COMMUNITY</td></tr><tr><td colspan="5">WESTMEAD, NSW 2145</td></tr><tr><td colspan="5">SCALE</td></tr><tr><td colspan="5">1:250 / A1</td></tr><tr><td colspan="5">0 2 4 6 8 10m</td></tr><tr><td colspan="5">NORTH</td></tr><tr><td colspan="5">REV</td></tr><tr><td colspan="5">A</td></tr></table>	DATE	JOB NUMBER	DRAWN	CHECKED	DRAWING NUMBER	04-Mar-20	20190722	MC	RL	LA-407	PROJECT					WESTMEAD CATHOLIC COMMUNITY					WESTMEAD, NSW 2145					SCALE					1:250 / A1					0 2 4 6 8 10m					NORTH					REV					A				
ISSUE	DATE	DESCRIPTION	DRAWN	CHECKED																																																																																																														
A	4 Mar 20	FOR DEVELOPMENT APPLICATION	MC	RL																																																																																																														
DATE	JOB NUMBER	DRAWN	CHECKED	DRAWING NUMBER																																																																																																														
04-Mar-20	20190722	MC	RL	LA-407																																																																																																														
PROJECT																																																																																																																		
WESTMEAD CATHOLIC COMMUNITY																																																																																																																		
WESTMEAD, NSW 2145																																																																																																																		
SCALE																																																																																																																		
1:250 / A1																																																																																																																		
0 2 4 6 8 10m																																																																																																																		
NORTH																																																																																																																		
REV																																																																																																																		
A																																																																																																																		
<div>GROUND INK</div> <div>SUITE 201, 75 ARCHER ST, CHATSWOOD NSW 2067 PH. (02) 9411 3279 WWW.GROUNDINK.COM.AU ABN 55 163 025 456 ACN 163 025 456</div> <div>© GROUND INK PTY LTD THIS DESIGN AND DRAWING IS PROTECTED BY COPYRIGHT.</div>		<div>DIOCESE of PARRAMATTA</div> <div>12 VICTORIA RD, PARRAMATTA NSW 2150 PH. (02) 8838 3400 https://parracatholic.org/</div>	<div>ALLEANZA ARCHITECTURE</div> <div>LEVEL 1, 695-699 GEORGE STREET HAYMARKET, NSW 2000 PH. (02) 8039 8822 https://www.alleanza.com.au/</div>	<div>WINIM</div> <div>214 / 40 YEO STREET NEUTRAL BAY, NSW 2089 PH. (02) 8021 7667 https://winim.com.au/</div>	<div>NORTHROP</div> <div>LEVEL 11, 345 GEORGE STREET SYDNEY, NSW 2000 PH. (02) 9241 4188 https://northrop.com.au/</div>	<div>VERIFY ALL DIMENSIONS ON-SITE BEFORE COMMENCING WORK. REPORT ALL DISCREPANCIES TO LANDSCAPE ARCHITECT PRIOR TO CONSTRUCTION. FIGURED DIMENSIONS TO BE TAKEN IN PREFERENCE TO SCALED DRAWINGS. ALL WORK IS TO CONFORM TO RELEVANT AUSTRALIAN STANDARDS AND OTHER CODES AS APPLICABLE. LOCATION OF UNDERGROUND SERVICES TO BE PROVEN ON SITE AND PROTECTED IF NECESSARY PRIOR TO CONSTRUCTION. DIAL BEFORE YOU DIG. PLANT SPECIES AND QUANTITIES SHOWN ARE INDICATIVE ONLY AND ARE SUBJECT TO CHANGE BASED ON FUTURE PROJECT REQUIREMENTS.</div>	<div>PRIMARY SCHOOL</div> <div>LANDSCAPE PLAN - LEVEL 5</div>																																																																																																											





SYNTHETIC TURF MOUND WITH TUNNEL



SANDPIT



TIMBER PLAY ELEMENTS



KIDS PLAY BOAT



MUD KITCHEN



INTERACTIVE PLAY ELEMENTS



MUSICAL PLAY



NATURAL ELEMENTS



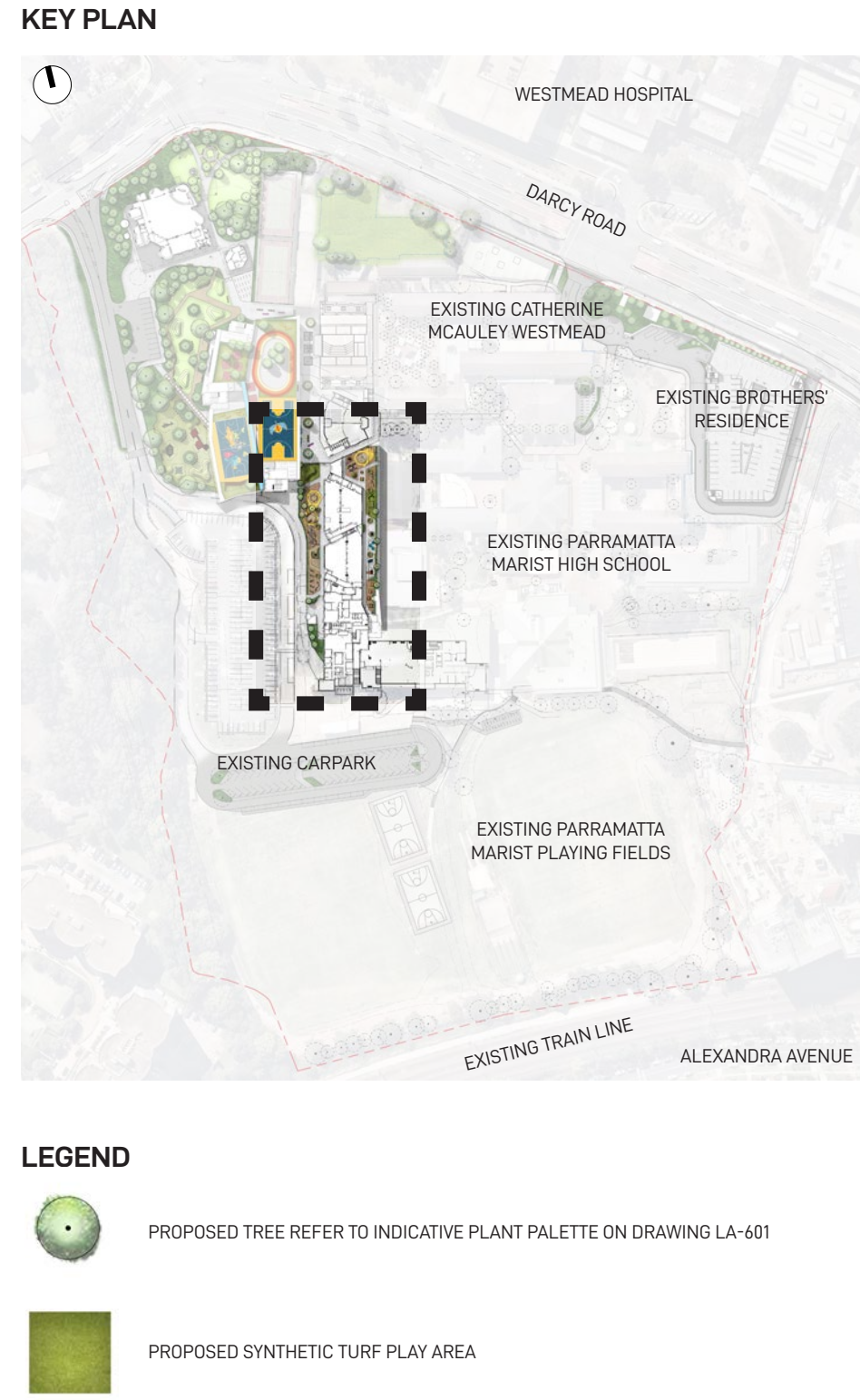
PASSIVE PLAY SPACE



WATER PLAY



NATURE PLAY AND SURFACE TREATMENT



CELC LANDSCAPE SECTION 1:50

FOR DEVELOPMENT APPLICATION

LANDSCAPE ARCHITECT	CLIENT	ARCHITECT	PROJECT MANAGER	ENGINEER	NOTE	<table><tr><th>ISSUE</th><th>DATE</th><th>DESCRIPTION</th><th>DRAWN</th><th>CHECKED</th></tr><tr><td>A</td><td>4 Mar 20</td><td>FOR DEVELOPMENT APPLICATION</td><td>MC</td><td>RL</td></tr><tr><td>B</td><td>24 Aug 20</td><td>AMENDMENT FOR DEVELOPMENT APPLICATION</td><td>ML</td><td>RL</td></tr><tr><td>C</td><td>20 Jul 21</td><td>AMENDMENT FOR DEVELOPMENT APPLICATION</td><td>MC</td><td>RL</td></tr><tr><td>D</td><td>6 Sep 21</td><td>AMENDMENT FOR DEVELOPMENT APPLICATION</td><td>MC</td><td>RL</td></tr><tr><td> </td><td> </td><td> </td><td> </td><td> </td></tr><tr><td> </td><td> </td><td> </td><td> </td><td> </td></tr><tr><td> </td><td> </td><td> </td><td> </td><td> </td></tr><tr><td> </td><td> </td><td> </td><td> </td><td> </td></tr><tr><td> </td><td> </td><td> </td><td> </td><td> </td></tr><tr><td> </td><td> </td><td> </td><td> </td><td> </td></tr></table>	ISSUE	DATE	DESCRIPTION	DRAWN	CHECKED	A	4 Mar 20	FOR DEVELOPMENT APPLICATION	MC	RL	B	24 Aug 20	AMENDMENT FOR DEVELOPMENT APPLICATION	ML	RL	C	20 Jul 21	AMENDMENT FOR DEVELOPMENT APPLICATION	MC	RL	D	6 Sep 21	AMENDMENT FOR DEVELOPMENT APPLICATION	MC	RL																															<table><tr><th colspan="4">DRAWING TITLE</th><th>DATE</th><th>JOB NUMBER</th><th>DRAWN</th><th>CHECKED</th><th>DRAWING NUMBER</th></tr><tr><td colspan="4">06-Sep-21</td><td>20190722</td><td>MC</td><td>RL</td><td>LA-501</td></tr><tr><td colspan="4">PROJECT</td><td colspan="4">NORTH</td></tr><tr><td colspan="4">WESTMEAD CATHOLIC COMMUNITY</td><td colspan="4">WESTMEAD, NSW 2145</td></tr><tr><td colspan="4">SCALE</td><td colspan="4">REV</td></tr><tr><td colspan="4">1:200 / A1</td><td colspan="4">D</td></tr><tr><td colspan="4">0 1 2 3 4 5 6 7 8m</td><td colspan="4"> </td></tr></table>	DRAWING TITLE				DATE	JOB NUMBER	DRAWN	CHECKED	DRAWING NUMBER	06-Sep-21				20190722	MC	RL	LA-501	PROJECT				NORTH				WESTMEAD CATHOLIC COMMUNITY				WESTMEAD, NSW 2145				SCALE				REV				1:200 / A1				D				0 1 2 3 4 5 6 7 8m							
ISSUE	DATE	DESCRIPTION	DRAWN	CHECKED																																																																																																																			
A	4 Mar 20	FOR DEVELOPMENT APPLICATION	MC	RL																																																																																																																			
B	24 Aug 20	AMENDMENT FOR DEVELOPMENT APPLICATION	ML	RL																																																																																																																			
C	20 Jul 21	AMENDMENT FOR DEVELOPMENT APPLICATION	MC	RL																																																																																																																			
D	6 Sep 21	AMENDMENT FOR DEVELOPMENT APPLICATION	MC	RL																																																																																																																			
DRAWING TITLE				DATE	JOB NUMBER	DRAWN	CHECKED	DRAWING NUMBER																																																																																																															
06-Sep-21				20190722	MC	RL	LA-501																																																																																																																
PROJECT				NORTH																																																																																																																			
WESTMEAD CATHOLIC COMMUNITY				WESTMEAD, NSW 2145																																																																																																																			
SCALE				REV																																																																																																																			
1:200 / A1				D																																																																																																																			
0 1 2 3 4 5 6 7 8m																																																																																																																							
<div>GROUND INK</div> <div>SUITE 201, 75 ARCHER ST, CHATSWOOD NSW 2067 PH. (02) 9411 3279 WWW.GROUNDINK.COM.AU ABN 55 163 025 456 ACN 163 025 456 © GROUND INK PTY LTD THIS DESIGN AND DRAWING IS PROTECTED BY COPYRIGHT.</div>	<div>DIOCESE of PARRAMATTA</div> <div>12 VICTORIA RD, PARRAMATTA NSW 2150 PH. (02) 8838 3400 https://paracatholic.org/</div>	<div>ALLEANZA ARCHITECTURE</div> <div>LEVEL 1, 695-699 GEORGE STREET HAYMARKET, NSW 2000 PH. (02) 8039 8822 https://www.alleanza.com.au/</div>	<div>WINIM</div> <div>214 / 40 YEO STREET NEUTRAL BAY, NSW 2089 PH. (02) 8021 7667 https://winim.com.au/</div>	<div>NORTHROP</div> <div>LEVEL 11, 345 GEORGE STREET SYDNEY, NSW 2000 PH. (02) 9241 4188 https://northrop.com.au/</div>	<div>VERIFY ALL DIMENSIONS ON SITE BEFORE COMMENCING WORK. REPORT ALL DISCREPANCIES TO LANDSCAPE ARCHITECT PRIOR TO CONSTRUCTION. FIGURED DIMENSIONS TO BE TAKEN IN PREFERENCE TO SCALED DRAWINGS. ALL WORK IS TO CONFORM TO RELEVANT AUSTRALIAN STANDARDS AND OTHER CODES AS APPLICABLE. LOCATION OF UNDERGROUND SERVICES TO BE PROVEN ON SITE AND PROTECTED IF NECESSARY PRIOR TO CONSTRUCTION. DIAL BEFORE YOU DIG. PLANT SPECIES AND QUANTITIES SHOWN ARE INDICATIVE ONLY AND ARE SUBJECT TO CHANGE BASED ON FUTURE PROJECT REQUIREMENTS.</div>																																																																																																																		



TREES



SHRUBS



GRASSES & GROUNDCOVERS



INDICATIVE PLANT SCHEDULE

BOTANICAL NAME	COMMON NAME	MATURE HEIGHT	NATIVE	INSTALLATION SIZE	INDICATIVE QUANTITIES
TREES					
ACMENA SMITHII	COMMON LILLY PILLY	15M	✓	100L	19
EUCALYPTUS AMPLIFOLIA	CABBAGE GUM	30M	✓	100L	3
EUCALYPTUS CREBRA	NARROW-LEAVED IRONBARK	35M	✓	100L	3
EUCALYPTUS EUGENIODES	THIN-LEAVED STRINGYBARK	25M	✓	100L	3
EUCALYPTUS MOLUCCANA	GREY BOX	25M	✓	100L	3
FRAXINUS 'RAYWOODII'	CLARET ASH	15M		200L	7
LIRIODENDRON TULIPFERA	TULIP TREE	20M		200L	3
MELALEUCA DECORA	WHITE FEATHER HONEYMYRTLE	6M	✓	75L	14
MELALEUCA STYPHELIODES	PRICKLY-LEAVED PAPERBARK	10M	✓	75L	18
QUERCUS PALUSTRIS	PIN OAK	15M		200L	14
SYZYGIUM LUEHMANNII	RIBBERRY LILLY PILLY	15M	✓	100L	7
TRISTANIOPSIS LAURINA	WATER GUM	15M	✓	100L	21
WATERHOUSEA FLORIBUNDA	WEEPING LILLY PILLY	12M	✓	200L	13
SHRUBS					
ADENANTHOS 'SILVER LINING'	WOOLLY BUSH	0.6M	✓	200mm	-
ACACIA 'MINI COG'	BOWER WATTLE	0.6M	✓	200mm	-
BANKSIA 'BIRTHDAY CANDLES'	HAIRPIN BANKSIA	0.5M	✓	200mm	-
CALLISTEMON 'BETTER JOHN'	BOTTLE BRUSH	1.2M	✓	300mm	-
CRASSULA 'BLUE BIRD'	JADE PLANT	0.6M		200mm	-
CRASSULA 'MAX COOK'	JADE PLANT	0.6M		200mm	-
DORYANTHES EXCELSA	GYMEA LILY	3M	✓	300mm	-
EREMOPHILA 'BLUE HORIZON'	TAR BUSH	0.4M	✓	200mm	-
GREVILLEA LONGIFOLIA	FERN-LEAF SPIDER FLOWER	1.5M	✓	300mm	-
OZOTHAMNUS DIOSMIFOLIUS	RICE FLOWER	0.8M	✓	200mm	-
RHAPHIOLEPIS 'ORIENTAL PEARL'	INDIAN HAWTHORN	1M		300mm	-
SYZYGIUM 'AUSSIE BOOMER'	LILLY PILLY	2.5M	✓	300mm	-
WESTRINGIA FRUTICOSA	COASTAL ROSEMARY	2M	✓	200mm	-
XANTHORRHOEA GLAUCA	GRASS TREE	1M	✓	300mm	-
GRASSES AND GROUNDCOVERS					
ANIGOZANTHOS 'AMBER VELVET'	KANGAROO PAW	0.5M	✓	200mm	-
ARTHROPODIUM 'TE PUNA'	NEW ZEALAND ROCK LILY	0.5M		200mm	-
CALLISTEMON 'RED ROVER'	BOTTLE BRUSH	0.4M	✓	200mm	-
CARPOBROTUS GLAUDESCENS	PIGFACE	TRAILING	✓	200mm	-
CASUARINA 'COUSIN IT'	COUSIN IT	0.3M	✓	200mm	-
CLEMATIS ARISTATA	OLD MAN'S BEARD	TRAILING	✓	200mm	-
DIANELLA CAERULEA	BLUE FLAX LILY	1M	✓	200mm	-
DICHONDRA REPENS	KIDNEY WEED	TRAILING	✓	200mm	-
DIETES 'GRAND STAR'	WILD IRIS	0.6M		200mm	-
HARDENBERGIA VIOLACEA	NATIVE SARSAPARILLA	0.8M	✓	200mm	-
LIRIOPE 'JUST RIGHT'	LILY TURF	0.5M		200mm	-
LOMANDRA HYSTRIX	MAT RUSH	1M	✓	200mm	-
LOMANDRA LONGIFOLIA	BASKET RUSH	1M	✓	200mm	-
LOMANDRA 'TANIKA'	TANIKA	0.6M	✓	200mm	-
MENTHA SUAEVOLENS	APPLE MINT	0.3M		200mm	-
MYOPORUM PARVIFOLIUM	CREEPING BOOBIALLA	TRAILING	✓	200mm	-
PENNISETUM 'NAFRAY'	DWARF FOUNTAIN GRASS	0.6M	✓	200mm	-
ROSMARINUS PROSTRATUS	PROSTRATE ROSEMARY	0.6M		200mm	-
SENECIO SERPENS	BLUE CHALKSTICKS	TRAILING		200mm	-
STACHYS BYZANTINA	LAMBS EARS	0.3M		200mm	-
TRACHELOSPERMUM TRICOLOUR'	STAR JASMINE	TRAILING		200mm	-
VIOLA HEDERACEA	NATIVE VIOLET	0.1M	✓	200mm	-

FOR DEVELOPMENT APPLICATION

LANDSCAPE ARCHITECT

GROUND INK

SUITE 201, 75 ARCHER ST, CHATSWOOD NSW 2067 PH. (02) 9411 3279  
WWW.GROUNDINK.COM.AU ABN 55 163 025 456 ACN 163 025 456  
© GROUND INK PTY LTD THIS DESIGN AND DRAWING IS PROTECTED BY COPYRIGHT.

CLIENT

DIOCESE of PARRAMATTA

12 VICTORIA RD, PARRAMATTA NSW 2150  
PH. (02) 8838 3400  
https://parracatholic.org/

ARCHITECT

ALLEANZA ARCHITECTURE

LEVEL 1, 695-699 GEORGE STREET  
HAYMARKET, NSW 2000  
PH. (02) 8039 8822  
https://www.alleanza.com.au/

PROJECT MANAGER

WINIM

214 / 40 YEO STREET  
NEUTRAL BAY, NSW 2089  
PH. (02) 8021 7667  
https://winim.com.au/

ENGINEER

NORTHROP

LEVEL 11, 345 GEORGE STREET  
SYDNEY, NSW 2000  
PH. (02) 9411 8888  
https://northrop.com.au/

NOTE

VERIFY ALL DIMENSIONS ON SITE BEFORE COMMENCING WORK. REPORT ALL DISCREPANCIES TO LANDSCAPE ARCHITECT PRIOR TO CONSTRUCTION. FIGURED DIMENSIONS TO BE TAKEN IN PREFERENCE TO SCALED DRAWINGS. ALL WORK IS TO CONFORM TO RELEVANT AUSTRALIAN STANDARDS AND OTHER CODES AS APPLICABLE. LOCATION OF UNDERGROUND SERVICES TO BE PROVEN ON SITE AND PROTECTED IF NECESSARY PRIOR TO CONSTRUCTION. DIAL BEFORE YOU DIG. PLANT SPECIES AND QUANTITIES SHOWN ARE INDICATIVE ONLY AND ARE SUBJECT TO CHANGE BASED ON FUTURE PROJECT REQUIREMENTS.

ISSUE	DATE	DESCRIPTION	DRAWN	CHECKED
A	4 Mar 20	FOR DEVELOPMENT APPLICATION	MC	RL
B	24 Aug 20	AMENDMENT FOR DEVELOPMENT APPLICATION	ML	RL
C	20 Jul 21	AMENDMENT FOR DEVELOPMENT APPLICATION	MC	RL
D	6 Sep 21	AMENDMENT FOR DEVELOPMENT APPLICATION	MC	RL

DRAWING TITLE

INDICATIVE PLANTING PALETTE

DATE	JOB NUMBER	DRAWN	CHECKED	DRAWING NUMBER
06-Sep-21	20190722	MC	RL	LA-601
PROJECT				
WESTMEAD CATHOLIC COMMUNITY				
WESTMEAD, NSW 2145				
SCALE				REV
N/A				D





SYNTHETIC TURF MOUNDS



COLOURED CONCRETE


COLOURED CONCRETE



CUSTOM ARC BENCHES




PLAY STRUCTURE



TIMBER PLATFORM



BALANCE PLAY EQUIPMENT



RUNNING TRACK



SINGLE MODULAR BENCH



LUNCH TABLE AND BENCH



CREATIVE POD



SANDSTONE BLOCKS



VOICE PIPES PLAY EQUIPMENT



COLOURED CONCRETE



CUSTOM COLUMN SEATING



SAND PIT



MULTI-SPORTS COURT



CLIMBING STRUCTURE

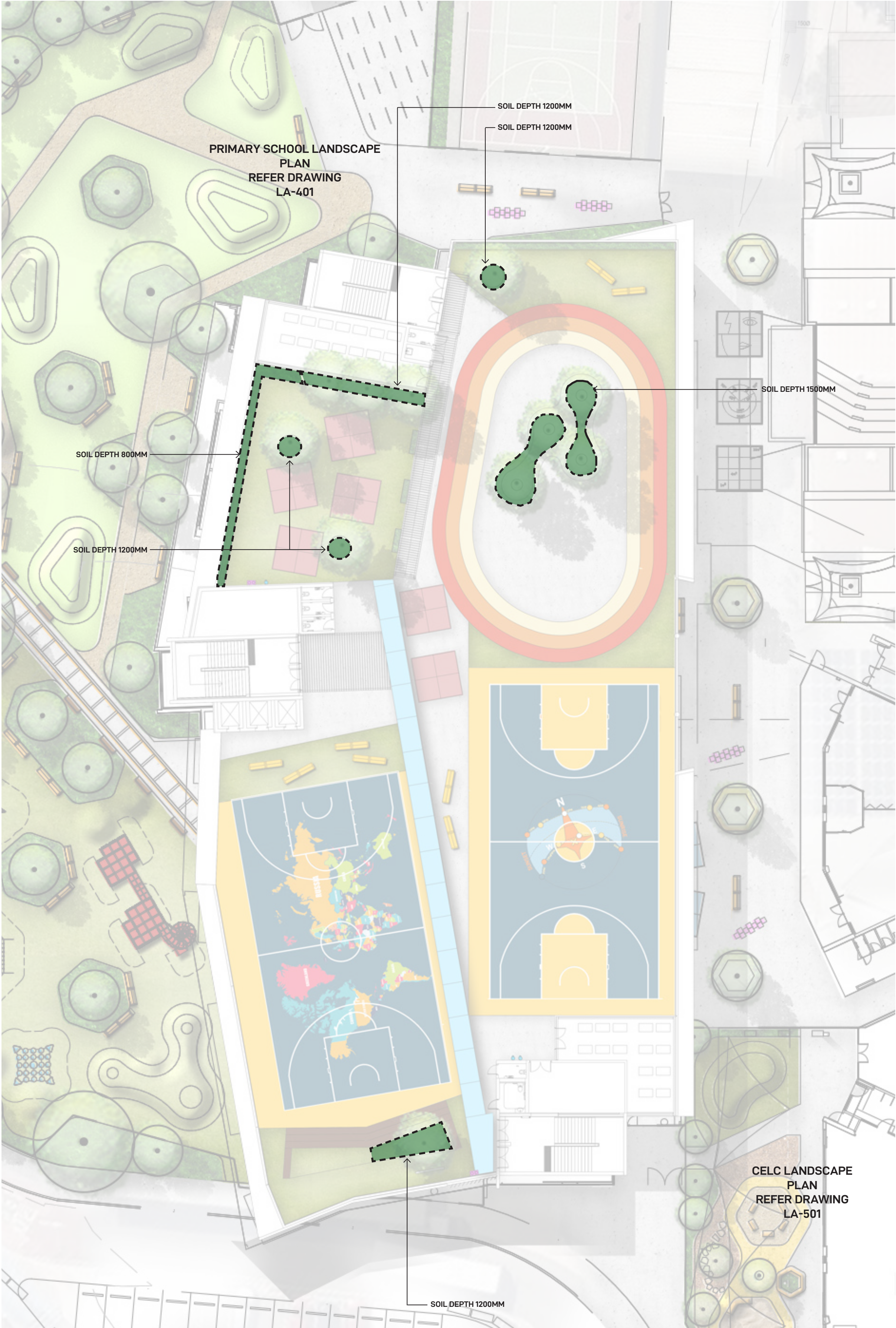


GRC PLANTER BOXES

FOR DEVELOPMENT APPLICATION



LANDSCAPE ARCHITECT	CLIENT	ARCHITECT	PROJECT MANAGER	ENGINEER	NOTE	ISSUE	DATE	DESCRIPTION	DRAWN	CHECKED	DRAWING TITLE	DATE	JOB NUMBER	DRAWN	CHECKED	DRAWING NUMBER
GROUND INK	DIOCESE of PARRAMATTA	ALLEANZA ARCHITECTURE	WINIM	NORTHROP	VERIFY ALL DIMENSIONS ON SITE BEFORE COMMENCING WORK. REPORT ALL DISCREPANCIES TO LANDSCAPE ARCHITECT PRIOR TO CONSTRUCTION. FIGURED DIMENSIONS TO BE TAKEN IN PREFERENCE TO SCALED DRAWINGS. ALL WORK IS TO CONFORM TO RELEVANT AUSTRALIAN STANDARDS AND OTHER CODES AS APPLICABLE. LOCATION OF UNDERGROUND SERVICES TO BE PROVEN ON SITE AND PROTECTED IF NECESSARY PRIOR TO CONSTRUCTION. DIAL BEFORE YOU DIG. PLANT SPECIES AND QUANTITIES SHOWN ARE INDICATIVE ONLY AND ARE SUBJECT TO CHANGE BASED ON FUTURE PROJECT REQUIREMENTS.	A	4 Mar 20	FOR DEVELOPMENT APPLICATION	MC	RL	EXTERNAL FINISHES PALETTE	04-Mar-20	20190722	MC	RL	LA-701
SUITE 201, 75 ARCHER ST, CHATSWOOD NSW 2067 PH. (02) 9411 3279 WWW.GROUNDINK.COM.AU ABN 55 163 025 456 ACN 163 025 456 © GROUND INK PTY LTD THIS DESIGN AND DRAWING IS PROTECTED BY COPYRIGHT.	12 VICTORIA RD, PARRAMATTA NSW 2150 PH. (02) 8838 3400 https://parracatholic.org/	LEVEL 11, 695-699 GEORGE STREET HAYMARKET, NSW 2000 PH. (02) 8039 8822 https://www.alleanza.com.au/	214 / 40 YEO STREET NEUTRAL BAY, NSW 2089 PH. (02) 8021 7667 https://winim.com.au/	LEVEL 11, 345 GEORGE STREET SYDNEY, NSW 2000 PH. (02) 9241 4188 https://northrop.com.au/								PROJECT	WESTMEAD CATHOLIC COMMUNITY			DRAWING NUMBER
												SCALE	N/A			REV
																A



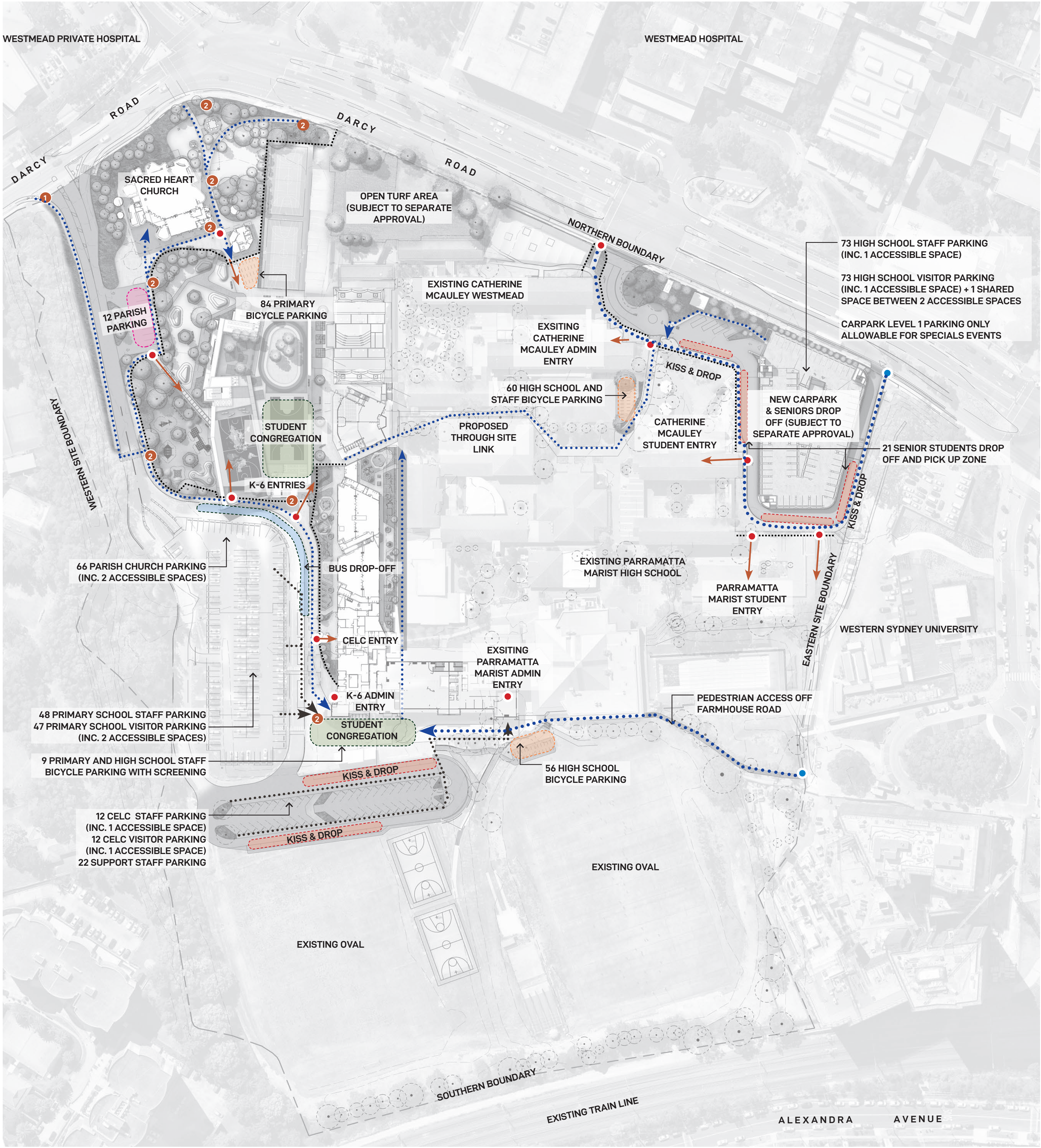


DEEP SOIL

FOR DEVELOPMENT APPLICATION

LANDSCAPE ARCHITECT		CLIENT	ARCHITECT	PROJECT MANAGER	ENGINEER	NOTE	<table><tr><th>ISSUE</th><th>DATE</th><th>DESCRIPTION</th><th>DRAWN</th><th>CHECKED</th></tr><tr><td>A</td><td>24 Aug 20</td><td>FOR DEVELOPMENT APPLICATION</td><td>MC</td><td>RL</td></tr><tr><td>B</td><td>6 Sep 21</td><td>FOR DEVELOPMENT APPLICATION</td><td>MC</td><td>RL</td></tr><tr><td> </td><td> </td><td> </td><td> </td><td> </td></tr><tr><td> </td><td> </td><td> </td><td> </td><td> </td></tr><tr><td> </td><td> </td><td> </td><td> </td><td> </td></tr><tr><td> </td><td> </td><td> </td><td> </td><td> </td></tr><tr><td> </td><td> </td><td> </td><td> </td><td> </td></tr><tr><td> </td><td> </td><td> </td><td> </td><td> </td></tr><tr><td> </td><td> </td><td> </td><td> </td><td> </td></tr><tr><td> </td><td> </td><td> </td><td> </td><td> </td></tr></table>		ISSUE	DATE	DESCRIPTION	DRAWN	CHECKED	A	24 Aug 20	FOR DEVELOPMENT APPLICATION	MC	RL	B	6 Sep 21	FOR DEVELOPMENT APPLICATION	MC	RL																																									DRAWING TITLE
ISSUE	DATE	DESCRIPTION	DRAWN	CHECKED																																																												
A	24 Aug 20	FOR DEVELOPMENT APPLICATION	MC	RL																																																												
B	6 Sep 21	FOR DEVELOPMENT APPLICATION	MC	RL																																																												
<div>GROUND <b>ink</b></div> <div>SUITE 201, 75 ARCHER ST, CHATSWOOD NSW 2067 PH. (02) 9411 3279 WWW.GROUNDINK.COM.AU ABN 55 163 025 456 ACN 163 025 456 © GROUND INK PTY LTD THIS DESIGN AND DRAWING IS PROTECTED BY COPYRIGHT.</div>		<div>DIOCESE of PARRAMATTA</div> <div>12 VICTORIA RD, PARRAMATTA NSW 2150 PH. (02) 8838 3400 https://parracatholic.org/</div>	<div>ALLEANZA ARCHITECTURE</div> <div>LEVEL 1, 695-699 GEORGE STREET HAYMARKET, NSW 2000 PH. (02) 8039 8822 https://www.alleanza.com.au/</div>	<div><b>WINIM</b></div> <div>214 / 40 YEO STREET NEUTRAL BAY, NSW 2089 PH. (02) 8021 7667 https://winim.com.au/</div>	<div>NORTHROP</div> <div>LEVEL 11, 345 GEORGE STREET SYDNEY, NSW 2000 PH. (02) 9241 4188 https://northrop.com.au/</div>	VERIFY ALL DIMENSIONS ON SITE BEFORE COMMENCING WORK. REPORT ALL DISCREPANCIES TO LANDSCAPE ARCHITECT PRIOR TO CONSTRUCTION. FIGURED DIMENSIONS TO BE TAKEN IN PREFERENCE TO SCALED DRAWINGS. ALL WORK IS TO CONFORM TO RELEVANT AUSTRALIAN STANDARDS AND OTHER CODES AS APPLICABLE. LOCATION OF UNDERGROUND SERVICES TO BE PROVEN ON SITE AND PROTECTED IF NECESSARY PRIOR TO CONSTRUCTION. DIAL BEFORE YOU DIG. PLANT SPECIES AND QUANTITIES SHOWN ARE INDICATIVE ONLY AND ARE SUBJECT TO CHANGE BASED ON FUTURE PROJECT REQUIREMENTS.	LANDSCAPE ROOFTOP SOIL DEPTHS- LEVEL 5		<table><tr><td>DATE</td><td>JOB NUMBER</td><td>DRAWN</td><td>CHECKED</td><td>DRAWING NUMBER</td></tr><tr><td>06-Sep-21</td><td>20190722</td><td>MC</td><td>RL</td><td>LA-801</td></tr><tr><td colspan="5">PROJECT</td></tr><tr><td colspan="5">WESTMEAD CATHOLIC COMMUNITY</td></tr><tr><td colspan="5">WESTMEAD, NSW 2145</td></tr><tr><td colspan="4">SCALE</td><td>REV</td></tr><tr><td colspan="4">1:250 / A1</td><td>B</td></tr><tr><td colspan="5">0 2 4 6 8 10m</td></tr></table>	DATE	JOB NUMBER	DRAWN	CHECKED	DRAWING NUMBER	06-Sep-21	20190722	MC	RL	LA-801	PROJECT					WESTMEAD CATHOLIC COMMUNITY					WESTMEAD, NSW 2145					SCALE				REV	1:250 / A1				B	0 2 4 6 8 10m																			
							DATE	JOB NUMBER	DRAWN	CHECKED	DRAWING NUMBER																																																					
							06-Sep-21	20190722	MC	RL	LA-801																																																					
							PROJECT																																																									
							WESTMEAD CATHOLIC COMMUNITY																																																									
WESTMEAD, NSW 2145																																																																
SCALE				REV																																																												
1:250 / A1				B																																																												
0 2 4 6 8 10m																																																																





- LEGEND
- SITE BOUNDARY LINE
  - 1 IDENTIFICATION/ DIRECTIONAL SIGNAGE
  - 2 DIRECTIONAL SIGNAGE
  - PEDESTRIAN FOOTPATH
  - STAFF/ CELC/ VISITOR ARRIVAL
  - STUDENT ENTRY POINT
  - PEDESTRIAN ACCESS POINT
  - KISS & DROP
  - BUS DROP OFF

FOR DEVELOPMENT APPLICATION

LANDSCAPE ARCHITECT

**GROUND INK**

SUITE 201, 75 ARCHER ST, CHATSWOOD NSW 2067 PH. (02) 9411 3279  
WWW.GROUNDINK.COM.AU ABN 55 163 025 456 ACN 163 025 456  
© GROUND INK PTY LTD THIS DESIGN AND DRAWING IS PROTECTED BY COPYRIGHT.

CLIENT

**DIOCESE of PARRAMATTA**

12 VICTORIA RD, PARRAMATTA NSW 2150  
PH. (02) 8838 3400  
https://parracatholic.org/

ARCHITECT

**ALLEANZA ARCHITECTURE**

LEVEL 1, 695-699 GEORGE STREET  
HAYMARKET, NSW 2000  
PH. (02) 8039 8822  
https://www.alleanza.com.au/

PROJECT MANAGER

**WINIM**

214 / 40 YEO STREET  
NEUTRAL BAY, NSW 2009  
PH. (02) 9241 7667  
https://winim.com.au/

ENGINEER

**NORTHROP**

LEVEL 11, 345 GEORGE STREET  
SYDNEY, NSW 2000  
PH. (02) 9241 4188  
https://northrop.com.au/

NOTE

VERIFY ALL DIMENSIONS ON SITE BEFORE COMMENCING WORK. REPORT ALL DISCREPANCIES TO LANDSCAPE ARCHITECT PRIOR TO CONSTRUCTION. FIGURED DIMENSIONS TO BE TAKEN IN PREFERENCE TO SCALED DRAWINGS. ALL WORK IS TO CONFORM TO RELEVANT AUSTRALIAN STANDARDS AND OTHER CODES AS APPLICABLE. LOCATION OF UNDERGROUND SERVICES TO BE PROVEN ON SITE AND PROTECTED IF NECESSARY PRIOR TO CONSTRUCTION. DIAL BEFORE YOU DIG. PLANT SPECIES AND QUANTITIES SHOWN ARE INDICATIVE ONLY AND ARE SUBJECT TO CHANGE BASED ON FUTURE PROJECT REQUIREMENTS.

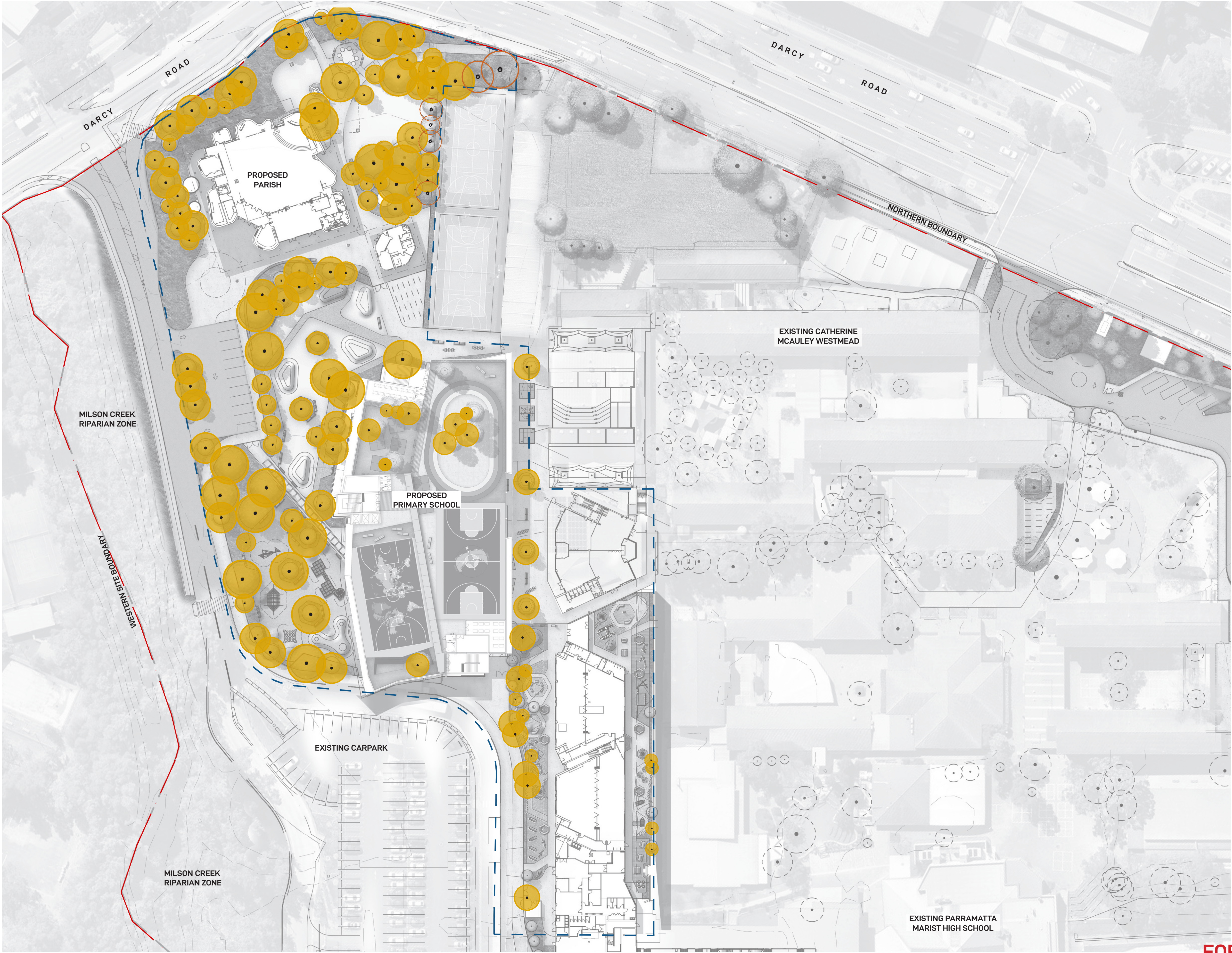
ISSUE	DATE	DESCRIPTION	DRAWN	CHECKED
A	24 Aug 20	FOR DEVELOPMENT APPLICATION	MC	RL
B	6 Sep 21	FOR DEVELOPMENT APPLICATION	MC	RL

DRAWING TITLE

**WAYFINDING ANALYSIS**

DATE	JOB NUMBER	DRAWN	CHECKED	DRAWING NUMBER
06-Sep-21	20190722	MC	RL	LA-802
PROJECT				
WESTMEAD CATHOLIC COMMUNITY				
WESTMEAD, NSW 2145				
SCALE				REV
1:1000 / A1				B
0 10 20 30 40M				





**LEGEND**

SITE BOUNDARY LINE

SCOPE OF WORKS AREA

PROPOSED TREE CANOPY COVERAGE  
(WITHIN SCOPE OF WORKS AREA) = 4486.69M<sup>2</sup>

EXISTING TREE CANOPY COVERAGE  
(WITHIN SCOPE OF WORKS AREA) = 207.17M<sup>2</sup>

SCOPE OF WORKS AREA	18,581.04m <sup>2</sup>
TREE CANOPY COVERAGE	4486.69m <sup>2</sup> 26.0% of SCOPE OF WORKS AREA

FOR DEVELOPMENT APPLICATION

LANDSCAPE ARCHITECT

**GROUND iNK**

SUITE 201, 75 ARCHER ST, CHATSWOOD NSW 2067 PH. (02) 9411 3279  
WWW.GROUNDINK.COM.AU ABN 55 163 025 456 ACN 163 025 456  
© GROUND INK PTY LTD THIS DESIGN AND DRAWING IS PROTECTED BY COPYRIGHT.

CLIENT

**DIOCESE of PARRAMATTA**

12 VICTORIA RD, PARRAMATTA NSW 2150  
PH. (02) 8838 3400  
https://parracatholic.org/

ARCHITECT

**ALLEANZA**  
ARCHITECTURE

LEVEL 1, 695-699 GEORGE STREET  
HAYMARKET, NSW 2000  
PH. (02) 8039 8822  
https://www.alleanza.com.au/

PROJECT MANAGER

**WINIM**

214 / 40 YEO STREET  
NEUTRAL BAY, NSW 2089  
PH. (02) 8021 7667  
https://winim.com.au/

ENGINEER

**NORTHROP**

LEVEL 11, 345 GEORGE STREET  
SYDNEY, NSW 2000  
PH. (02) 9241 4188  
https://northrop.com.au/

NOTE

VERIFY ALL DIMENSIONS ON SITE BEFORE COMMENCING WORK. REPORT ALL DISCREPANCIES TO LANDSCAPE ARCHITECT PRIOR TO CONSTRUCTION. FIGURED DIMENSIONS TO BE TAKEN IN PREFERENCE TO SCALED DRAWINGS. ALL WORK IS TO CONFORM TO RELEVANT AUSTRALIAN STANDARDS AND OTHER CODES AS APPLICABLE. LOCATION OF UNDERGROUND SERVICES TO BE PROVEN ON SITE AND PROTECTED IF NECESSARY PRIOR TO CONSTRUCTION. DIAL BEFORE YOU DIG. PLANT SPECIES AND QUANTITIES SHOWN ARE INDICATIVE ONLY AND ARE SUBJECT TO CHANGE BASED ON FUTURE PROJECT REQUIREMENTS.

ISSUE	DATE	DESCRIPTION	DRAWN	CHECKED
A	24 Aug 20	FOR DEVELOPMENT APPLICATION	MC	RL
B	6 Sep 21	FOR DEVELOPMENT APPLICATION	MC	RL

DRAWING TITLE

**TREE CANOPY COVERAGE**

DATE	JOB NUMBER	DRAWN	CHECKED	DRAWING NUMBER
06-Sep-21	20190722	MC	RL	LA-802
PROJECT				
<b>WESTMEAD CATHOLIC COMMUNITY</b>				
WESTMEAD, NSW 2145				
SCALE				REV
<b>1:500 / A1</b>				<b>B</b>
0	5	10	15	20M