

AUGUST 2019

PRELIMINARY ENVIRONMENTAL SITE ASSESSMENT

15 EDWIN FLACK
AVENUE, SYDNEY
OLYMPIC PARK,
NSW 2127






Question today *Imagine tomorrow* Create for the future

Preliminary Environmental Site Assessment
15 Edwin Flack Avenue, Sydney Olympic Park, NSW 2127

WSP
Level 27, 680 George Street
Sydney NSW 2000
GPO Box 5394
Sydney NSW 2001

Tel: +61 2 9272 5100
Fax: +61 2 9272 5101
wsp.com

REV	DATE	DETAILS
A	23/08/2019	Draft
B	30/08/2019	Final

	NAME	DATE	SIGNATURE
Prepared by:	Alexander Carpenter	30/08/2019	
Reviewed by:	Julie Porter	30/8/2019	
Approved by:	Julie Porter	30/8/2019	

This document may contain confidential and legally privileged information, neither of which are intended to be waived, and must be used only for its intended purpose. Any unauthorised copying, dissemination or use in any form or by any means other than by the addressee, is strictly prohibited. If you have received this document in error or by any means other than as authorised addressee, please notify us immediately and we will arrange for its return to us.



TABLE OF CONTENTS

EXECUTIVE SUMMARY	3
1 INTRODUCTION	4
1.1 BACKGROUND.....	4
1.2 PROPOSED REDEVELOPMENT	4
1.3 SCOPE OF WORK	4
2 SITE IDENTIFICATION.....	6
2.1 SITE DETAILS	6
2.2 SURROUND LAND USE AND SENSITIVE RECEPTORS	6
2.3 ZONING	7
2.4 HISTORICAL SITE INFORMATION.....	7
3 SITE CONDITIONS AND SURROUNDING ENVIRONMENT	9
3.1 TOPOGRAPHY	9
3.2 REGIONAL GEOLOGY	9
3.3 ACID SULFATE SOILS	9
3.4 REGIONAL HYDROGEOLOGY.....	9
3.5 SURFACE WATER BODIES	10
4 BACKGROUND SEARCHES	11
4.1 EPA CONTAMINATED SITE REGISTER	11
4.2 EPA PROTECTION OF THE ENVIRONMENT OPERATIONS ACT 1997 REGISTER.....	12
4.3 EPA FORMER GASWORKS REGISTER	13
4.4 NATIONAL WASTE MANAGEMENT SITE DATABASE.....	13
4.5 EPA PFAS INVESTIGATION PROGRAM.....	13
4.6 EPA OTHER SITES WITH CONTAMINATION ISSUES.....	13
4.7 PREVIOUS INVESTIGATIONS.....	14
4.8 STATE ENVIRONMENT PLANNING POLICY (SEPP)	14
4.9 THE SECRETARIES ENVIRONMENTAL ASSESSMENT REQUIREMENTS (SEAR)	14

5	CONCLUSIONS	15
6	LIMITATIONS	16
7	REFERENCES	18

LIST OF TABLES

TABLE 2.1	SITE IDENTIFICATION DETAILS.....	6
TABLE 2.2	SURROUNDING LAND USE	6
TABLE 2.3	HISTORICAL AERIAL PHOTOGRAPH REVIEW.....	7
TABLE 3.1	REGISTER BORE SUMMARY	9
TABLE 4.1	SITES NOTIFIED AS CONTAMINATED TO THE NSW EPA.....	11
TABLE 4.2	LICENSED PROPERTIES ON THE PROTECTION OF THE ENVIRONMENT OPERATIONS ACT 1997 PUBLIC REGISTER.....	12
TABLE 4.3	DELICENSED ACTIVITIES STILL REGULATED BY THE EPA.....	13
TABLE 4.4	SITES ON THE NATIONAL WASTE MANAGEMENT SITE DATABASE.....	13
TABLE 4.5	OTHER EPA IDENTIFIED SITES WITH CONTAMINATION ISSUES.....	14

LIST OF APPENDICES

Appendix A Figures

Appendix B Lotsearch Report

Appendix C Land Titles

EXECUTIVE SUMMARY

WSP was engaged by Infrastructure NSW c/o GTK Consulting Pty Ltd to undertake a preliminary site investigation of the 15 Edwin Flack Avenue, Sydney Olympic Park. The PSI comprised of a desktop assessment only. The objectives of the PSI were to:

- include a geotechnical report which identifies *any geotechnical issues (including contamination and acid sulfate soils) associated with the construction of the development*
- clarify whether any of the proposed works (including augmentation or modification of utilities) would disturb or influence any land, management systems or monitoring systems that are the subject of the Maintenance of Remediation Notice No.28040
- demonstrate compliance with the requirements of State Environmental Planning Policy No.55 – Remediation of Land.

WSP have prepared a geotechnical report (reference PS116542-GEO-LTR-19142 Rev B) and this PSI for the construction of the development.

The current proposed developments at 15 Edwin Flack Avenue, Sydney Olympic Park do not disturb or influence any land, management systems or monitoring systems that are the subject of the Maintenance of Remediation Notice No.28040.

The PSI has been prepared in general accordance with SEPP 55 and includes an assessment of any past or present potentially contaminating activities to provide a preliminary assessment of any site contamination.

The following summarises the site history:

The site has not been notified to the EPA and no records of notices under the *Contaminated Land Management Act 1997* currently exist. There are twelve sites surrounding the property that have been notified to the EPA, none of which impact the current proposed developments. Furthermore, the site is not listed on the *Protection of the Environment Operations Act 1997* register. However, there are numerous sites surrounding the property that are listed on the public register.

Based on a historic review of land title information and historic aerial photography the site appears to have been utilised as an abattoir and food distribution property from approximately 1929 to 1993. After this time the site was acquired by Homebush Bay Development Corporation, which soon became the Olympic Co-ordination Authority. A Fact Sheet – Remediation (correct as of January 2014, <https://www.sydneolympicpark.com.au>) states that intrusive investigations have been undertaken across the site on a 50 m grid and subsequent remedial action was undertaken.

Based on the findings of this desktop assessment WSP has not encountered any conditions that would preclude the on-going use of the site.

Due to the history of industrial/commercial in this area it is recommended that an unexpected finds protocol (UFP), aimed at ensuring the health and safety of staff, contractors and visitors with regards to contaminated soil, asbestos or soil potentially containing contamination or asbestos outside identified impacted zones is prepared and implemented during intrusive works on site.

If the piling works produce waste material this should be classified and disposed of in accordance with the NSW EPA 2014, *Waste Classification Guidelines – Part 1: Classifying Waste*.

1 INTRODUCTION

1.1 BACKGROUND

Infrastructure NSW c/o GTK Consulting Pty Ltd (GTK) commissioned WSP Australia Pty Ltd (WSP) to undertake a preliminary site investigation at 15 Edwin Flack Avenue, Sydney Olympic Park, NSW (the site).

WSP understand that the north and south stands and lower bowl of Stadium Australia are proposed to be redeveloped and that geotechnical and contaminated land information is required to satisfy the Planning Secretary's Environmental Assessment Requirements (SEAR). The SEAR requires that the Environmental Impact Statement (EIS) should:

- as part of water and drainage requirements, include a geotechnical report which identifies *any geotechnical issues (including contamination and acid sulfate soils) associated with the construction of the development*
 - clarify whether any of the proposed works (including augmentation or modification of utilities) would disturb or influence any land, management systems or monitoring systems that are the subject of the Maintenance of Remediation Notice No.28040
 - demonstrate compliance with the requirements of State Environmental Planning Policy No.55 – Remediation of Land. It is noted that the draft SEPP 55 has not been considered as this development will be assessed against the existing SEPP 55 guidelines.
-

1.2 PROPOSED REDEVELOPMENT

The following redevelopment works are proposed at the site:

- redevelopment of the lower and middle seating bowl to bring the spectator closer to the field of play
- reduction in seating capacity to 70,000 patrons
- renewal and expansion of food and beverage concessions
- upgrades to amenities including more female facilities
- moving corporate suites from level 3 to level 2
- renewed member and corporate facilities
- upgrade change rooms to become unisex
- adjustments to the roof to improve spectator coverage, particularly at the northern and southern ends of the stadium.

Proposed subsurface works proposed comprise drilling of less than 100 piles for the new stands and possible relocation of underground services.

1.3 SCOPE OF WORK

The primary objectives of the preliminary site investigation were to:

- review of land titles records to determine the history of site ownership
- undertake a New South Wales Environment Protection Authority (NSW EPA) Section 10.7 Certificate search with City of Parramatta Council
- undertake a NSW EPA public register search

- review historical aerial photographs for the site and surrounding area and including the most recent photograph (Google Earth)
- review local geology and acid sulfate soil maps
- search the NSW Office of Water database for information regarding registered groundwater bores within a 500 m radius of the site – any available driller’s logs and/or water quality test results for bores located in close proximity to the site
- prepare a report in accordance with NSW Environmental Protection Agency (EPA), 2011 *Contaminated Sites: Guidelines for Consultants Reporting on Contaminated Sites*, documenting the environmental (contamination) status of the site.

2 SITE IDENTIFICATION

2.1 SITE DETAILS

The site is located in a commercial and high density residential zone, approximately in the centre of Sydney Olympic Park.

General site identification information is summarised in Table 2.1.

Table 2.1 Site identification details

Site address	15 Edwin Flack Avenue, Sydney Olympic Park, NSW 2127
Current lessee	Olympic Co-Ordination Authority Pty Ltd
Lot/Plan	Lot 1015 in Deposited Plan 1079710
Zoning	Mixed Use (B4) under the <i>Parramatta Local Environment Plan (LEP) 2011</i>
Local government authority	Parramatta City Council
Current land use	The site currently comprises of Stadium Australia, or more commonly referred to as ANZ Stadium, and is utilised as a multi-purpose stadium located in Sydney Olympic Park.
Proposed land use	Continued use a multi-purpose stadium.
Site area	Approximately 146,000 m ²

2.2 SURROUND LAND USE AND SENSITIVE RECEPTORS

Surrounding land uses and sensitive receptors within 2 km of the site were as detailed in Table 2.2.

Table 2.2 Surrounding land use

North	Immediately north of the site is Qudos Bank Area, which is also utilised as a multi-purpose stadium. Haslams Creek and Haslams Pier are located approximately 550 m north of the site, with a SUEZ Auburn Resource Recovery Centre adjacently located to the pier. Numerous commercial properties are located north of the site.
South	Numerous Sydney Olympic Park (SOP) stadiums are located south of the site. The SOP Athletic Centre and the Warm Up Arena are directly across Dawn Fraser Avenue, with the SOP Hockey Centre and netball courts further south. High density residential housing is located approximately 750 m south-west of the site.
East	Immediately east of the site in Olympic Boulevard with high density residential and commercial properties beyond. Bicentennial Park is located approximately 1 km directly east, with Badu Mangroves, Village Green Playground and Brick Pit Park within a 1.5 km radius. Powells Creek runs north to south and is located 1.7 km from the site.
West	Directly west of the site, across Edwin Flack Avenue, is a former industrial precinct which contains numerous large high density residential developments. Beyond this, the M4 separates the industrial from the residential and commercial properties. Residential properties are located approximately 1 km west of the site. Haslams Creek is approximately 700 m west of the site.

2.3 ZONING

The site is located within the Mixed Use (B4) zone under the State Environmental Planning Policy (State Significant Precincts) 2005.

The objectives of the zone are to

- to protect and promote the major events capability of the Sydney Olympic Park site and to ensure that it becomes a premium destination for major events,
- to integrate suitable business, office, residential, retail and other development in accessible locations so as to maximise public transport patronage and encourage walking and cycling,
- to ensure that the Sydney Olympic Park site becomes an active and vibrant town centre within metropolitan Sydney,
- to provide for a mixture of compatible land uses,
- to encourage diverse employment opportunities,
- to promote ecologically sustainable development and minimise any adverse effect of land uses on the environment,
- to encourage the provision and maintenance of affordable housing.

2.4 HISTORICAL SITE INFORMATION

2.4.1 HISTORICAL AERIAL IMAGERY

A review of historical aerial photography covering the site and surrounding area was undertaken with a summary of the observed land use changes described in Table 2.3. Historical aerial photographs obtained from Lotsearch Enviro Professional Pty Ltd are included in Appendix B.

Table 2.3 Historical aerial photograph review

1943	Site: Land appears to be utilised for agricultural purposes. Tree coverage is sporadic throughout the site boundaries. One large shed is located in the south-western corner of the site. Surrounding Area: The surrounding land use is similar to that of the on-site land use. Agricultural land is present throughout the aerial image. Numerous commercial properties can be seen in the north-east.
1951	Site: No significant changes from the 1943 aerial image. Surrounding Area: No significant changes from the 1943 aerial image.
1955	Site: No significant changes from the 1951 aerial image. Surrounding Area: No significant changes from the 1951 aerial image.
1961	Site: No significant changes from the 1955 aerial image. Surrounding Area: No significant changes from the 1955 aerial image.
1965	Site: No significant changes from the 1961 aerial image. Some increased agricultural development. Surrounding Area: No significant changes from the 1961 aerial image. Some increased agricultural development.

1970	<p>Site: Increased agricultural development across the whole site. According to the land titles the property was owned and operated by a food distribution company and was involved in the distribution of meat products. Additional roads surround the property.</p> <p>Surrounding Area: Increased commercial and industrial properties towards the north-east.</p>
1982	<p>Site: No significant changes from the 1970 aerial image.</p> <p>Surrounding Area: Increased industrial properties to the west and south-west.</p>
1991	<p>Site: Significant change has occurred at the site. The majority of the agricultural industry has been demolished and the site appears to be vacant land. One large building remains in the south.</p> <p>Surrounding Area: No significant changes from the 1982 aerial image.</p>
2003	<p>Site: Significant change has occurred with Sydney Olympic Park precinct being constructed. The entire site has been encompassed with a large multi-purpose stadium, which is there today.</p> <p>Surrounding Area: Numerous other stadiums have been constructed around the site, which all relate to the Olympic Park Precinct. Athletics tracks, hockey fields, netball courts, aquatic centres and football grounds have been built to the east and south-east.</p>
2009	<p>Site: No significant changes from the 2003 aerial image.</p> <p>Surrounding Area: No significant changes from the 2003 aerial image.</p>
2018	<p>Site: No significant changes from the 2009 aerial image.</p> <p>Surrounding Area: No significant changes from the 2009 aerial image.</p>
2019	<p>Site: The stadium grounds appear to be under construction. The outside structure of the stadium has not changed significantly.</p> <p>Surrounding Area: No significant changes from the 2018 aerial image. Numerous high-density residential properties are being constructed to the west of site.</p>

From historical images, the site appears to have been developed between 1991 and 2003. The current building has been present since 1999. Development has occurred in all directions of the site, including construction of various commercial and high-density residential properties.

2.4.2 HISTORICAL LAND TITLES

The results of the historical land titles search undertaken by Lotsearch Enviro Professional Pty Ltd is presented in Appendix G. Generally, the site appears to have been utilised as an abattoir and food distribution property from 1929 to 1993. After this, the Homebush Bay Development Corporation acquired the land, which soon became the Olympic Co-ordination Authority. The current modern day site layout was developed in 1999 for the purpose of the Sydney Olympic Games in 2000.

3 SITE CONDITIONS AND SURROUNDING ENVIRONMENT

3.1 TOPOGRAPHY

Based on the Lotsearch report, the site slopes from the south-west corner to the north-western corner, from approximately 16 metres Australian Height Datum (mAHD) to 6 mAHD.

The nearest surface water body is Haslams Pier, which is located approximately 427 m north of the site.

3.2 REGIONAL GEOLOGY

According to the 'Sydney 1:1,000,000 Geological Map' (Lotsearch report, dated 19 August 2019) the site is underlain by black to dark grey shale and laminate of the Ashfield Shale, belonging to the Wianamatta group of the Triassic period.

Based on the Lotsearch report, the site and its surrounds are underlain by a clay and shale mixture from approximately 1 metre below ground level (mBGL) according to numerous bore logs for groundwater bores located within a 500 m radius.

It is noted that naturally occurring asbestos has not been identified on-site.

3.3 ACID SULFATE SOILS

Based on the Lotsearch report (dated 19 August 2019), the site is in an area of low (6-70%) probability of acid sulfate soils. However, approximately 500 m to the east, there is an area of high probability (>70%) of acid sulfate soils.

The State Environmental Planning Policy 2005 Sydney Olympic Park Acid Sulfate Soil Map identifies the site to be partially covered by the map class 'm4', which identifies it as disturbed terrain.

3.4 REGIONAL HYDROGEOLOGY

A review of the Lotsearch report (date 19 August 2019), identified seven groundwater bores registered within a 1 km radius of the site, all are registered for monitoring purposes except for one, which had an unknown use. The Groundwater bores are identified in Table 3.1.

Table 3.1 Register bore summary

BORE ID	DISTANCE FROM SITE	REGISTERED USE	DEPTH (m)	STANDING WATER LEVEL (m)
GW113380	318 North-east	Groundwater Monitoring	5.50	-
GW113381	320 North-east	Groundwater Monitoring	4.50	-
GW111343	439 East	Groundwater Monitoring	8.00	-
GW111341	443 East	Groundwater Monitoring	8.00	-
GW111342	446 East	Groundwater Monitoring	8.00	-
GW113378	454 North-east	Groundwater Monitoring	6.50	-

BORE ID	DISTANCE FROM SITE	REGISTERED USE	DEPTH (m)	STANDING WATER LEVEL (m)
GW113179	457 North-east	Groundwater Monitoring	4.50	-
GW113377	531 North-east	Groundwater Monitoring	8.00	-
GW102562	856 East	Groundwater Monitoring	4.00	1.83
GW102550	936 East	Groundwater Monitoring	4.00	1.80
21310000	977 East	Unknown	Unknown	-

3.5 SURFACE WATER BODIES

According to the Lotsearch report (dated 19 August 2019), Haslams Pier is the closest surface water body to the site and is located approximately 427 m to the north. Furthermore, Haslams Creek is located 550 m west of the site.

4 BACKGROUND SEARCHES

WSP commissioned Lotsearch Enviro Professional to conduct searches of environmental registers held by the New South Wales Australia Environment Protection Authority (NSW EPA) to identify potential current and former contaminant sources near the site, with findings summarised in the following sections.

4.1 EPA CONTAMINATED SITE REGISTER

According to the Lotsearch report (date 19 August 2019), the site, has not been notified to the EPA and no records of notices under the *Contaminated Land Management Act 1997* (NSW) currently exist. However, six other sites have been notified to the EPA within a 1 km radius of the site. The sites are detailed in table 4.1.

Table 4.1 Sites notified as contaminated to the NSW EPA

SITE NAME	ADDRESS	ACTIVITY THAT CAUSE CONTAMINATION	EPA SITE MANAGEMENT CLASS	DISTANCE (m)	DIRECTION
SUEZ Waste Recycling Centre (WRC) and Cleanaway Liquid Waste Treatment Plant (LWTP)	Corner Pondage Link and Hill Road	Landfill	Regulation under CLM Act not required	209	North-west
Haslams Creek South Area 3	At Kronos Hill, Kevin Coombes Avenue	Landfill	Contamination formerly regulated under the CLM Act	305	North-west
Aquatic Centre Carpark Landfill	Shane Gould Avenue	Landfill	Ongoing maintenance required to manage residual contamination (CLM Act)	357	South-east
Kronos Hill Landfill	Kevin Coombes Avenue	Landfill	Ongoing maintenance required to manage residual contamination (CLM Act)	358	North
Former Golf Driving Range	Sarah Durack Avenue	Landfill	Ongoing maintenance required to manage residual contamination (CLM Act)	555	South-east
Bicentennial Park	Bicentennial Drive	Landfill	Ongoing maintenance required to manage residual contamination (CLM Act)	761	East

4.2 EPA PROTECTION OF THE ENVIRONMENT OPERATIONS ACT 1997 REGISTER

According to the Lotsearch report the site is not listed on the *Protection of the Environment Operations Act 1997* public register as holding an environment protection licence (EPL). However, twelve other sites have been listed on the POEO register. The sites are detailed in Table 4.2.

Table 4.2 Licensed properties on the Protection of the Environment Operations Act 1997 public register

ORGANISATION	NAME	ADDRESS	ACTIVITY	DISTANCE
Sydney Trains		PO BOX K349, Haymarket	Railway systems activities	98 m south-east
Sydney Olympic Park Authority	Sydney Olympic Park	Edwin Flack Avenue, Homebush Bay	Miscellaneous licensed discharge to water	151 m north-east
Sydney Olympic Park Authority	Sydney Olympic Park	Edwin Flack Avenue, Homebush Bay	Sewerage treatment processing by small plants	151 m north-east
SUEZ Recycling and recovery Pty Ltd	Auburn Resource Recovery Centre	Hill Road	Non-thermal treatment of general waste	209 m north-west
SUEZ Recycling and recovery Pty Ltd	Auburn Resource Recovery Centre	Hill Road	Recovery of general waste	209 m north-west
SUEZ Recycling and recovery Pty Ltd	Auburn Resource Recovery Centre	Hill Road	Waste storage – hazardous, restricted solid, liquid, clinical and related waste and asbestos waste	209 m north-west
SUEZ Recycling and recovery Pty Ltd	Auburn Resource Recovery Centre	Hill Road	Waste storage – other types of waste	209 m north-west
SUEZ Recycling and recovery Pty Ltd	Auburn Resource Recovery Centre	Hill Road	Waste storage – waste tyres	209 m north-west
Cleanaway Operations Pty Ltd	Homebush Bay Liquid Treatment Plant	Corner of Pondage Link and Hill Road	Non-thermal treatment of hazardous and other waste	209 m north-west
Cleanaway Operations Pty Ltd	Homebush Bay Liquid Treatment Plant	Corner of Pondage Link and Hill Road	Waste storage – hazardous, restricted solid, liquid, clinical and related waste and asbestos waste	209 m north-west
Lactalis Australia Pty Ltd	Paramalat food Products Pty Ltd	Lot 1 Birnie Avenue	Dairy Processing	778 m south
Sydney Olympic Park Authority	Sydney Olympic Park (wetlands treatment systems)	Newington Road	Miscellaneous licensed discharge to waters (at any time)	808 m south-east

Table 4.3 Delicensed activities still regulated by the EPA

ORGANISATION	NAME	ADDRESS	ACTIVITY	DISTANCE
Silanna Semiconductor Pty Ltd	Peregrine Semiconductor Australia Pty Ltd	8 Herb Elliott Avenue	Hazardous, Industrial or group A waste generation or storage	213 m east
Rail Corporation NSW	Flemington Passenger Fleet Maintenance Centre	Bachell Avenue	Hazardous, Industrial or group A waste generation or storage	676 m east

4.3 EPA FORMER GASWORKS REGISTER

The Lotsearch report (dated 19 August 2019) states that there are no former gas works sites registered within 2 km of the site.

4.4 NATIONAL WASTE MANAGEMENT SITE DATABASE

The Lotsearch report (dated 19 August 2019) states that there are two sites on the National Waste Management Site Database within 1 km of the site. The properties are detailed in table 4.4.

Table 4.4 sites on the National Waste Management Site Database

OWNER	NAME	ADDRESS	CLASS	REPROCESS	TRANSFER	DISTANCE
Auburn City Council	Auburn Waste and Recycling Centre	Old Hill Link Road	Multi-Purpose	Operational	Operational	209 north-west
Transpacific Industries Group Ltd	Transpacific Homebush Bay	Corner Hill road and Pondage Link	Multi-Purpose	Operational	Operational	209 north-west

4.5 EPA PFAS INVESTIGATION PROGRAM

According to the Lotsearch report (dated 19 August 2019) the site and its surrounding properties are not listed on the EPA PFAS Investigation Program.

4.6 EPA OTHER SITES WITH CONTAMINATION ISSUES

According to the Lotsearch report (dated 19 August 2019) there are three sites identified by the EPA as having contamination issues within a 1 km radius. These sites are identified in Table 4.5.

Table 4.5 Other EPA identified sites with contamination issues

SITES NAME	ADDRESS	DATASET	DISTANCE
Homebush Tip	Unknown (all over suburb)	James Hardy Asbestos Waste Sites	0 m
King Avenue, Railway Land	Showground Road, Homebush	James Hardy Asbestos Waste Sites	142 m east
King Avenue, Abattoir	Showground Road, Homebush	James Hardy Asbestos Waste Sites	142 m east

4.7 PREVIOUS INVESTIGATIONS

WSP were not provided with any previous investigation reports for the site.

4.8 STATE ENVIRONMENT PLANNING POLICY (SEPP)

According to the Lotsearch report (dated 19 August 2019), the site is located within the Sydney Olympic Park SEPP State Significant Precinct, as of 31 May 2015.

4.9 THE SECRETARIES ENVIRONMENTAL ASSESSMENT REQUIREMENTS (SEAR)

The EPA issued a maintenance of remediation notice to the Sydney Olympic Park Authority (SOPA) under section 28 of the Contaminated Land Management Act 1997. The notice was issued to ensure SOPA complied with the remediation strategies designed by the EPA. The notice applied to a number of properties within the Sydney Olympic Park precinct that had historical uncontrolled landfilling activities. The remediation strategies were to consolidate and contain the waste into several areas within the park precinct.

A Fact Sheet – Remediation (correct as of January 2014, <https://www.sydneyolympicpark.com.au>) prepared by Sydney Olympic Park states that “In a site-wide study conducted in 1991, boreholes were installed on a 50m grid across the site, generally to a depth of 1.6m. Soil and groundwater samples were collected for laboratory analysis to determine the locations and nature of wastes; further investigations were conducted where indicated. Between 1992 and 2000, the NSW Government allocated \$137 million for remedial action to clean up polluted areas. Remedial action varied according to the type and location of the waste and local hydrogeological conditions. It included the recovery, consolidation and on-site containment of approximately nine million cubic metres of waste. Several areas of the parklands were found to contain naturally formed acid sulphate soils (mainly located in or adjacent to estuarine areas such as the Parramatta River and Haslams Creek)”.

The current proposed developments at 15 Edwin Flack Avenue, Sydney Olympic Park do not disturb or influence any land, management systems or monitoring systems that are the subject of the Maintenance of Remediation Notice No.28040. A Sydney Olympic Park figure with the remediation sites has been provided in Appendix A.

5 CONCLUSIONS

WSP was engaged by Infrastructure NSW c/o GTK Consulting Pty Ltd to undertake a preliminary site investigation of the 15 Edwin Flack Avenue, Sydney Olympic Park. The PSI comprised of a desktop assessment only. The objectives of the PSI were to:

- include a geotechnical report which identifies *any geotechnical issues (including contamination and acid sulfate soils) associated with the construction of the development*
- clarify whether any of the proposed works (including augmentation or modification of utilities) would disturb or influence any land, management systems or monitoring systems that are the subject of the Maintenance of Remediation Notice No.28040
- demonstrate compliance with the requirements of State Environmental Planning Policy No.55 – Remediation of Land.

WSP has prepared a geotechnical report (reference PS116542-GEO-LTR-19142 Rev B) and this PSI for the construction of the development.

The current proposed developments at 15 Edwin Flack Avenue, Sydney Olympic Park do not disturb or influence any land, management systems or monitoring systems that are the subject of the Maintenance of Remediation Notice No.28040.

The PSI has been prepared in general accordance with SEPP 55 and includes an assessment of any past or present potentially contaminating activities to provide a preliminary assessment of any site contamination.

The following summarises the site history:

The site has not been notified to the EPA and no records of notices under the *Contaminated Land Management Act 1997* currently exist. There are twelve sites surrounding the property that have been notified to the EPA, none of which impact the current proposed developments. Furthermore, the site is not listed on the *Protection of the Environment Operations Act 1997* register. However, there are numerous sites surrounding the property that are list of the public register.

Based on a historic review of land title information and historic aerial photography the site appears to have been utilised as an abattoir and food distribution property from approximately 1929 to 1993. After this time the site was acquired by Homebush Bay Development Corporation, which soon became the Olympic Co-ordination Authority. A Fact Sheet – Remediation (correct as of January 2014, <https://www.sydneyolympicpark.com.au>) states that intrusive investigations have been undertaken across the site on a 50 m grid and subsequent remedial action was undertaken.

Based on the findings of this desktop assessment WSP has not encountered any conditions that would preclude the ongoing use of the site.

Due to the history of commercial/industrial activity in this area it is recommended that an unexpected finds protocol (UFP), aimed at ensuring the health and safety of staff, contractors and visitors with regards to contaminated soil, asbestos or soil potentially containing contamination or asbestos outside identified impacted zones is prepared and implemented during intrusive works on site.

If the piling works produce waste material this should be classified and disposed of in accordance with the NSW EPA 2014, *Waste Classification Guidelines – Part 1: Classifying Waste*.

6 LIMITATIONS

This Report is provided by WSP Australia Pty Limited (WSP) for Infrastructure NSW c/o GTK Consulting Pty Ltd (GTK) in response to specific instructions from the Client and in accordance with WSP's proposal dated 9 August 2019 and agreement with the Client dated 9 August 2019 (Agreement).

PERMITTED PURPOSE

This Report is provided by WSP for the purpose described in the Agreement and no responsibility is accepted by WSP for the use of the Report in whole or in part, for any other purpose (Permitted Purpose).

QUALIFICATIONS AND ASSUMPTIONS

The services undertaken by WSP in preparing this Report were limited to those specifically detailed in the Report and are subject to the scope, qualifications, assumptions and limitations set out in the Report or otherwise communicated to the Client.

Except as otherwise stated in the Report and to the extent that statements, opinions, facts, conclusion and / or recommendations in the Report (Conclusions) are based in whole or in part on information provided by the Client and other parties identified in the report (Information), those Conclusions are based on assumptions by WSP of the reliability, adequacy, accuracy and completeness of the Information and have not been verified. WSP accepts no responsibility for the Information.

The Conclusions are reflective of the current Site conditions and cannot be regarded as absolute without further extensive intrusive investigations, outside the scope of the services set out in the Agreement and are indicative of the environmental condition of the Site at the time of preparing the Report. As a general principle, vertical and horizontal soil or groundwater conditions are not uniform. No monitoring, common or intrusive testing or sampling technique can eliminate the possibility that monitoring or testing results or samples taken, are not totally representative of soil and / or groundwater conditions encountered at the Site. It should also be recognised that Site conditions, including subsurface conditions can change with time due to the presence and concentration of contaminants, changing natural forces and man-made influences.

Within the limitations imposed by the scope of the services undertaken by WSP, the monitoring, testing (intrusive or otherwise), sampling for the preparation of this Report has been undertaken and performed in a professional manner in accordance with generally accepted practices, using a degree of skill and care ordinarily exercised by reputable environmental consultants under similar circumstances. No other warranty, expressed or implied, is made.

WSP has prepared the Report without regard to any special interest of any person other than the Client when undertaking the services described in the Agreement or in preparing the Report.

USE AND RELIANCE

This Report should be read in its entirety and must not be copied, distributed or referred to in part only. The Report must not be reproduced without the written approval of WSP. WSP will not be responsible for interpretations or conclusions drawn. This Report (or sections of the Report) should not be used as part of a specification for a project or for incorporation into any other document without the prior agreement of WSP.

WSP is not (and will not be) obliged to provide an update of this Report to include any event, circumstance, revised Information or any matter coming to WSP's attention after the date of this Report. Data reported and conclusions drawn are based solely on the information made available to WSP at the time of preparing the Report. The passage of time; unexpected variations in ground conditions; manifestations of latent conditions; or the impact of future events (including (without limitation) changes in policy, legislation, guidelines, scientific knowledge; and changes in interpretation of policy by statutory authorities); may require further investigation or subsequent re-evaluation of the Conclusions.

This Report can only be relied upon for the Permitted Purpose and may not be relied upon for any other purpose. The Report does not purport to recommend or induce a decision to make (or not make) any purchase, disposal, investment, divestment, financial

commitment or otherwise. It is the responsibility of the Client to accept (if the Client so chooses) the Conclusions and implement any recommendations in an appropriate, suitable and timely manner.

In the absence of express written consent of WSP, no responsibility is accepted by WSP for the use of the Report in whole or in part by any party other than the Client for any purpose whatsoever. Without the express written consent of WSP, any use which a third party makes of this Report or any reliance on (or decisions to be made) based on this Report is at the sole risk of those third parties without recourse to WSP. Third parties should make their own enquiries and obtain independent advice in relation to any matter dealt with or conclusions expressed in the Report.

DISCLAIMER

No warranty, undertaking or guarantee whether expressed or implied, is made with respect to the data reported or the conclusions drawn. To the fullest extent permitted at law, WSP, its related bodies, corporate and its officers, employees and agents assumes no responsibility and will not be liable to any third party for, or in relation to, any losses, damages or expenses (including any indirect, consequential or punitive losses or damages or any amounts for loss of profit, loss of revenue, loss of opportunity to earn profit, loss of production, loss of contract, increased operational costs, loss of business opportunity, site depredation costs, business interruption or economic loss) of any kind whatsoever, suffered or incurred by a third party.

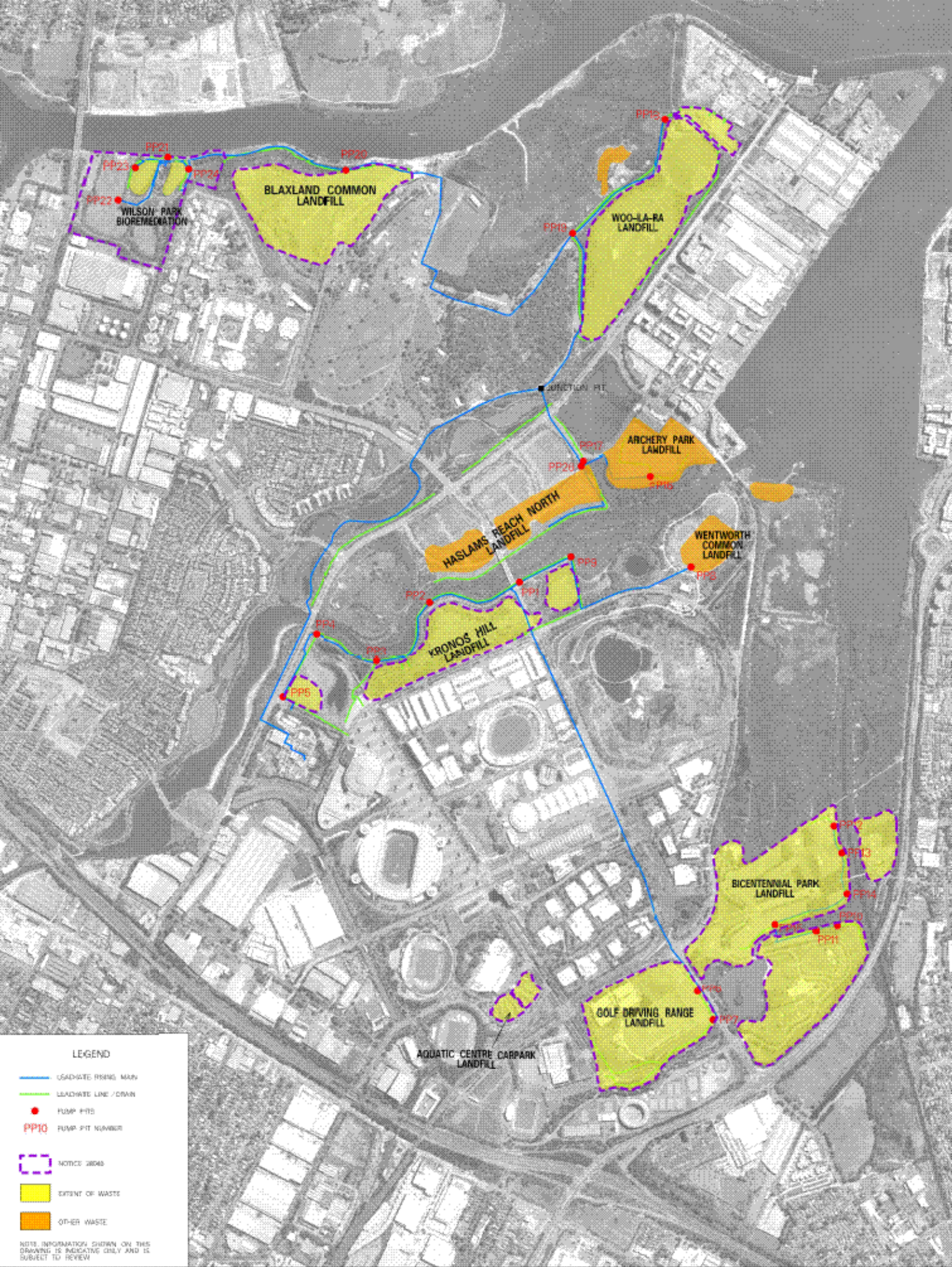
7 REFERENCES

- National Environment Protection (Assessment of Site Contamination) Measure 1999 (as amended 2013).
- Australian Standard 1999, *Guide to the sampling and investigation of potentially contaminated soil – Part 2: Volatile substances*, AS4482.1.
- Lotsearch Enviro Professional 2019, *Lotsearch 15 Edwin Flack Avenue, Sydney Olympic Park, NSW*.

APPENDIX A

FIGURES





02/001 OF 0006 1/2006 1/2011 1/2011 1/2011



SYDNEY OLYMPIC PARK AUTHORITY
1 PETER DRIVE, SYDNEY OLYMPIC PARK NSW 2157
PH: (02) 956 1300 FAX: (02) 956 1308

DISTRIBUTION CONTROL

THIS DOCUMENT IS THE PROPERTY OF THE SYDNEY OLYMPIC PARK AUTHORITY. IT IS TO BE USED ONLY FOR THE PURPOSES FOR WHICH IT WAS ISSUED. IT IS NOT TO BE REPRODUCED OR TRANSMITTED IN ANY FORM OR BY ANY MEANS, ELECTRONIC OR MECHANICAL, INCLUDING PHOTOCOPYING, RECORDING, OR BY ANY INFORMATION STORAGE AND RETRIEVAL SYSTEM.

SYDNEY OLYMPIC PARK
'MAINTENANCE OF REMEDIATION NOTICE'
AREAS UNDER THE CONTAMINATED LANDS
MANAGEMENT ACT 1997.



D.R.G. NO.: 001-G-0-0112 REV. B
SCALE: AS PER SCALE BAR

2006 1/2011 1/2011 1/2011

APPENDIX B

LOTSEARCH REPORT





LOTSEARCH

LOTSEARCH ENVIRO PROFESSIONAL

Date: 19 Aug 2019 14:59:23

Reference: LS008027 EP

Address: 15 Edwin Flack Avenue, Sydney Olympic Park, NSW 2127

Disclaimer:

The purpose of this report is to provide an overview of some of the site history, environmental risk and planning information available, affecting an individual address or geographical area in which the property is located. It is not a substitute for an on-site inspection or review of other available reports and records. It is not intended to be, and should not be taken to be, a rating or assessment of the desirability or market value of the property or its features. You should obtain independent advice before you make any decision based on the information within the report. The detailed terms applicable to use of this report are set out at the end of this report.

Table of Contents

Location Confidences.....	2
Dataset Listings.....	3
Site Location Aerial	6
Contaminated Land & Waste Management Facilities.....	7
PFAS Investigation Programs	11
Defence Sites	12
EPA Other Sites with Contamination Issues	13
EPA Current Licensed Activities.....	15
EPA Delicensed & Former Licensed Activities	17
UPSS Sensitive Zones.....	19
Historical Business Activities.....	20
Historical Aerial Imagery & Maps	52
Topographic Features	66
Elevation Contours.....	72
Hydrogeology & Groundwater	73
Geology.....	80
Naturally Occurring Asbestos Potential.....	82
Soils	83
Acid Sulfate Soils	87
Dryland Salinity	91
Mining Subsidence Districts	93
State Environmental Planning	94
Environmental Planning Instruments.....	96
Heritage	101
Natural Hazards	104
Ecological Constraints.....	105
Terms & Conditions.....	116

Location Confidences

Where Lotsearch has had to georeference features from supplied addresses, a location confidence has been assigned to the data record. This indicates a confidence to the positional accuracy of the feature. Where applicable, a code is given under the field heading “LC” or “LocConf”. These codes lookup to the following location confidences:

LC Code	Location Confidence
Premise match	Georeferenced to the site location / premise or part of site
General area or suburb match	Georeferenced with the confidence of the general/approximate area
Road match	Georeferenced to the road or rail
Road intersection	Georeferenced to the road intersection
Feature is a buffered point	Feature is a buffered point
Land adjacent to geocoded site	Land adjacent to Georeferenced Site
Network of features	Georeferenced to a network of features

Dataset Listing

Datasets contained within this report, detailing their source and data currency:

Dataset Name	Custodian	Supply Date	Currency Date	Update Frequency	Dataset Buffer (m)	No. Features Onsite	No. Features within 100m	No. Features within Buffer
Cadastre Boundaries	NSW Department of Finance, Services & Innovation	19/08/2019	19/08/2019	Daily	-	-	-	-
Topographic Data	NSW Department of Finance, Services & Innovation	11/04/2019	10/04/2019	As required	-	-	-	-
List of NSW contaminated sites notified to EPA	Environment Protection Authority	12/08/2019	01/08/2019	Monthly	1000	0	0	6
Contaminated Land Records of Notice	Environment Protection Authority	12/08/2019	12/08/2019	Monthly	1000	1	1	6
Former Gasworks	Environment Protection Authority	02/08/2019	11/10/2017	Monthly	1000	0	0	0
National Waste Management Facilities Database	Geoscience Australia	06/08/2019	07/03/2017	Quarterly	1000	0	0	2
EPA PFAS Investigation Program	Environment Protection Authority	02/08/2019	02/08/2019	Monthly	2000	0	0	0
Defence PFAS Investigation & Management Program	Department of Defence	02/08/2019	02/08/2019	Monthly	2000	0	0	0
Airservices Australia National PFAS Management Program	Airservices Australia	02/08/2019	02/08/2019	Monthly	2000	0	0	0
Defence 3 Year Regional Contamination Investigation Program	Department of Defence	02/08/2019	02/08/2019	Monthly	2000	0	0	0
EPA Other Sites with Contamination Issues	Environment Protection Authority	13/12/2018	13/12/2018	Annually	1000	1	1	3
Licensed Activities under the POEO Act 1997	Environment Protection Authority	26/07/2019	26/07/2019	Monthly	1000	0	1	12
Delicensed POEO Activities still regulated by the EPA	Environment Protection Authority	26/07/2019	26/07/2019	Monthly	1000	0	0	2
Former POEO Licensed Activities now revoked or surrendered	Environment Protection Authority	26/07/2019	26/07/2019	Monthly	1000	0	0	7
UPSS Environmentally Sensitive Zones	Environment Protection Authority	14/04/2015	12/01/2010	As required	1000	1	1	1
UBD Business to Business Directory 1991 (Premise & Intersection Matches)	Hardie Grant			Not required	150	0	40	40
UBD Business to Business Directory 1991 (Road & Area Matches)	Hardie Grant			Not required	150	-	24	24
UBD Business to Business Directory 1986 (Premise & Intersection Matches)	Hardie Grant			Not required	150	0	13	13
UBD Business to Business Directory 1986 (Road & Area Matches)	Hardie Grant			Not required	150	-	26	26
UBD Business Directory 1982 (Premise & Intersection Matches)	Hardie Grant			Not required	150	0	2	2
UBD Business Directory 1982 (Road & Area Matches)	Hardie Grant			Not required	150	-	17	17
UBD Business Directory 1978 (Premise & Intersection Matches)	Hardie Grant			Not required	150	0	0	0
UBD Business Directory 1978 (Road & Area Matches)	Hardie Grant			Not required	150	-	25	25
UBD Business Directory 1975 (Premise & Intersection Matches)	Hardie Grant			Not required	150	0	0	0
UBD Business Directory 1975 (Road & Area Matches)	Hardie Grant			Not required	150	-	39	39
UBD Business Directory 1970 (Premise & Intersection Matches)	Hardie Grant			Not required	150	0	0	0
UBD Business Directory 1970 (Road & Area Matches)	Hardie Grant			Not required	150	-	16	16
UBD Business Directory 1965 (Premise & Intersection Matches)	Hardie Grant			Not required	150	0	0	0
UBD Business Directory 1965 (Road & Area Matches)	Hardie Grant			Not required	150	-	32	32
UBD Business Directory 1961 (Premise & Intersection Matches)	Hardie Grant			Not required	150	0	0	0

Dataset Name	Custodian	Supply Date	Currency Date	Update Frequency	Dataset Buffer (m)	No. Features Onsite	No. Features within 100m	No. Features within Buffer
UBD Business Directory 1961 (Road & Area Matches)	Hardie Grant			Not required	150	-	36	36
UBD Business Directory 1950 (Premise & Intersection Matches)	Hardie Grant			Not required	150	0	0	0
UBD Business Directory 1950 (Road & Area Matches)	Hardie Grant			Not required	150	-	47	47
UBD Business Directory Drycleaners & Motor Garages/Service Stations (Premise & Intersection Matches)	Hardie Grant			Not required	500	0	0	0
UBD Business Directory Drycleaners & Motor Garages/Service Stations (Road & Area Matches)	Hardie Grant			Not required	500	-	0	25
Points of Interest	NSW Department of Finance, Services & Innovation	11/04/2019	10/04/2019	Quarterly	1000	1	4	63
Tanks (Areas)	NSW Department of Finance, Services & Innovation	11/04/2019	11/04/2019	Quarterly	1000	0	0	0
Tanks (Points)	NSW Department of Finance, Services & Innovation	11/04/2019	10/04/2019	Quarterly	1000	0	0	12
Major Easements	NSW Department of Finance, Services & Innovation	11/04/2019	11/04/2019	Quarterly	1000	0	0	11
State Forest	NSW Department of Finance, Services & Innovation	18/01/2018	18/01/2018	As required	1000	0	0	0
NSW National Parks and Wildlife Service Reserves	NSW Office of Environment & Heritage	16/01/2019	14/11/2018	Annually	1000	0	0	0
Hydrogeology Map of Australia	Commonwealth of Australia (Geoscience Australia)	08/10/2014	17/03/2000	As required	1000	1	1	1
Botany Groundwater Management Zones	NSW Department of Primary Industries	15/03/2018	01/10/2005	As required	1000	0	0	0
Groundwater Boreholes	NSW Dept. of Primary Industries - Water NSW; Commonwealth of Australia (Bureau of Meteorology)	24/07/2018	23/07/2018	Annually	2000	0	0	52
Geological Units 1:100,000	NSW Dept. of Industry, Resources & Energy	20/08/2014		None planned	1000	1	-	5
Geological Structures 1:100,000	NSW Dept. of Industry, Resources & Energy	20/08/2014		None planned	1000	0	-	0
Naturally Occurring Asbestos Potential	NSW Dept. of Industry, Resources & Energy	04/12/2015	24/09/2015	Unknown	1000	0	0	0
Soil Landscapes	NSW Office of Environment & Heritage	12/08/2014		None planned	1000	1	-	4
Atlas of Australian Soils	CSIRO	19/05/2017	17/02/2011	As required	1000	1	1	1
Environmental Planning Instrument Acid Sulfate Soils	NSW Department of Planning and Environment	16/08/2019	09/08/2019	Weekly	500	0	-	-
Environmental Planning Instrument Acid Sulfate Soils Sydney Olympic Park	NSW Department of Planning and Environment	16/08/2019	09/08/2019	Weekly	500	1	1	2
Atlas of Australian Acid Sulfate Soils	CSIRO	19/01/2017	21/02/2013	As required	1000	1	1	2
Dryland Salinity - National Assessment	National Land and Water Resources Audit	18/07/2014	12/05/2013	None planned	1000	0	0	0
Dryland Salinity Potential of Western Sydney	NSW Office of Environment & Heritage	12/05/2017	01/01/2002	None planned	1000	1	1	1
Mining Subsidence Districts	NSW Department of Finance, Services & Innovation	11/04/2019	11/04/2019	Quarterly	1000	0	0	0
Environmental Planning Instrument SEPP State Significant Precincts	NSW Department of Planning and Environment	16/08/2019	07/12/2018	Weekly	1000	1	1	1
Environmental Planning Instrument Land Zoning	NSW Department of Planning and Environment	16/08/2019	09/08/2019	Weekly	1000	1	5	48
Commonwealth Heritage List	Australian Government Department of the Environment and Energy - Heritage Branch	16/01/2019	31/07/2018	Unknown	1000	0	0	0
National Heritage List	Australian Government Department of the Environment and Energy - Heritage Branch	16/01/2019	28/09/2018	Unknown	1000	0	0	0
State Heritage Register - Curtilages	NSW Office of Environment & Heritage	15/07/2019	09/11/2018	Quarterly	1000	0	0	0
Environmental Planning Instrument Heritage	NSW Department of Planning and Environment	16/08/2019	09/08/2019	Weekly	1000	0	1	6

Dataset Name	Custodian	Supply Date	Currency Date	Update Frequency	Dataset Buffer (m)	No. Features Onsite	No. Features within 100m	No. Features within Buffer
Bush Fire Prone Land	NSW Rural Fire Service	28/05/2019	05/04/2019	Quarterly	1000	0	0	0
Native Vegetation of the Sydney Metropolitan Area	NSW Office of Environment & Heritage	01/03/2017	16/12/2016	As required	1000	0	1	9
Ramsar Wetlands of Australia	Commonwealth of Australia Department of the Environment	08/10/2014	24/06/2011	As required	1000	0	0	0
Groundwater Dependent Ecosystems	Bureau of Meteorology	14/08/2017	15/05/2017	Unknown	1000	0	0	2
Inflow Dependent Ecosystems Likelihood	Bureau of Meteorology	14/08/2017	15/05/2017	Unknown	1000	0	0	5
NSW BioNet Species Sightings	NSW Office of Environment & Heritage	19/08/2019	19/08/2019	Weekly	10000	-	-	-

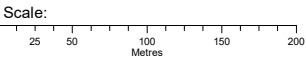
Aerial Imagery 2018

15 Edwin Flack Avenue, Sydney Olympic Park, NSW 2127



Legend

- Site Boundary
- Buffer 150m



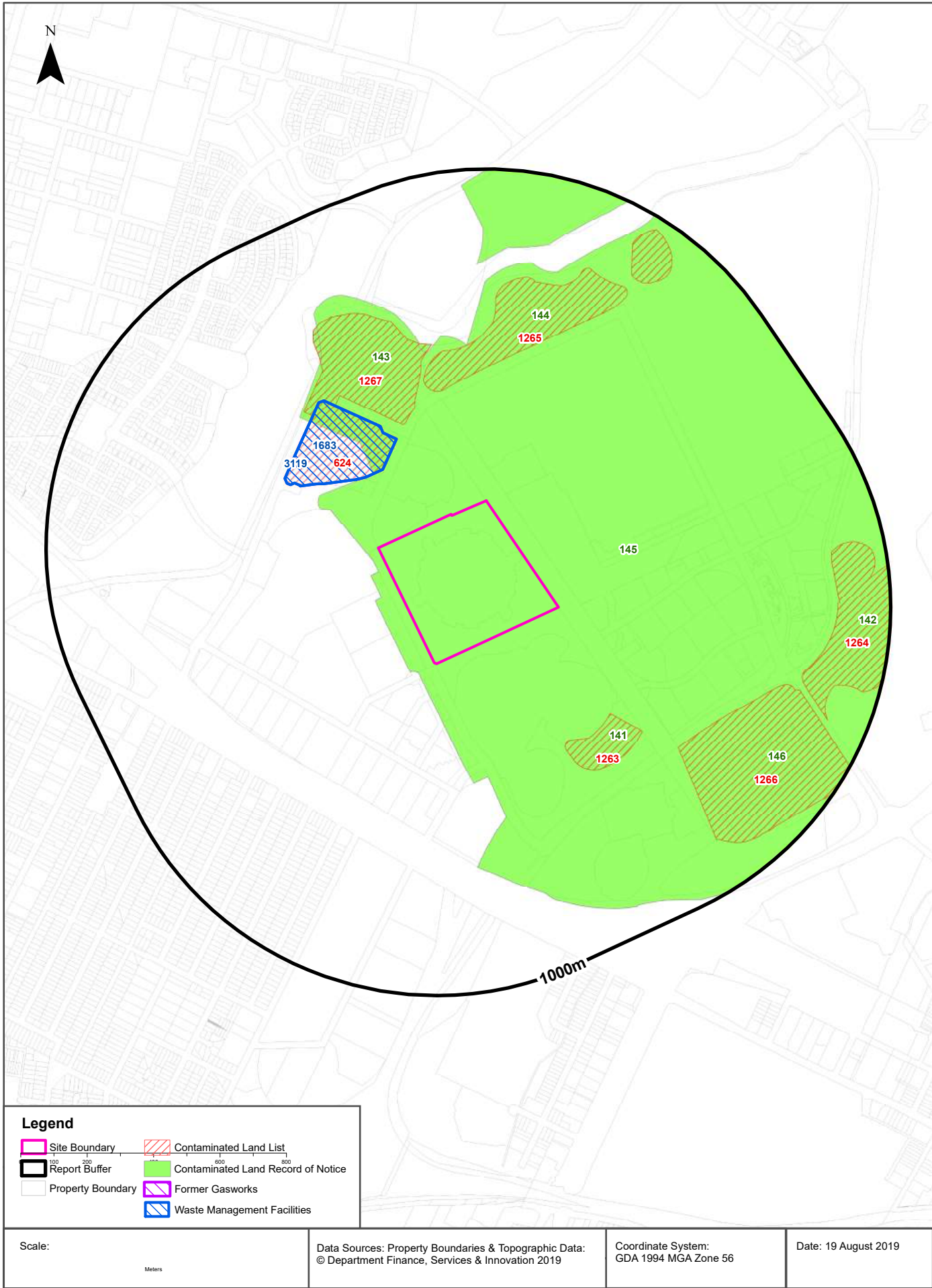
Data Sources: Aerial Imagery © Department Finance, Services & Innovation

Coordinate System:
GDA 1994 MGA Zone 56

Date: 19 August 2019

Contaminated Land & Waste Management Facilities

15 Edwin Flack Avenue, Sydney Olympic Park, NSW 2127



Contaminated Land & Waste Management Facilities

15 Edwin Flack Avenue, Sydney Olympic Park, NSW 2127

List of NSW contaminated sites notified to EPA

Records from the NSW EPA Contaminated Land list within the dataset buffer:

Map Id	Site	Address	Suburb	Activity	Management Class	Status	Location Confidence	Dist (m)	Direction
624	SUEZ Waste Recycling Centre (WRC) and Cleanaway Liquid Waste Treatment Plant (LWTP)	Corner Pondage Link and Hill Road	Homebush Bay	Landfill	Regulation under CLM Act not required	Current EPA List	Premise Match	209m	North West
1267	Haslams Creek South Area 3	At Kronos Hill, Kevin Coombes Avenue	SYDNEY OLYMPIC PARK	Landfill	Contamination formerly regulated under the CLM Act	Current EPA List	Premise Match	305m	North West
1263	Aquatic Centre Carpark Landfill	Shane Gould Avenue	SYDNEY OLYMPIC PARK	Landfill	Ongoing maintenance required to manage residual contamination (CLM Act)	Current EPA List	Premise Match	357m	South East
1265	Kronos Hill Landfill	Kevin Coombes AVENUE	SYDNEY OLYMPIC PARK	Landfill	Ongoing maintenance required to manage residual contamination (CLM Act)	Current EPA List	Premise Match	358m	North
1266	Former Golf Driving Range Landfill	Sarah Durack Avenue	SYDNEY OLYMPIC PARK	Landfill	Ongoing maintenance required to manage residual contamination (CLM Act)	Current EPA List	Premise Match	555m	South East
1264	Bicentennial Park	Bicentennial Drive	SYDNEY OLYMPIC PARK	Landfill	Ongoing maintenance required to manage residual contamination (CLM Act)	Current EPA List	Premise Match	761m	East

The values within the EPA site management class in the table above, are given more detailed explanations in the table below:

EPA site management class	Explanation
Contamination being managed via the planning process (EP&A Act)	The EPA has completed an assessment of the contamination and decided that the contamination is significant enough to warrant regulation. The contamination of this site is managed by the consent authority under the Environmental Planning and Assessment Act 1979 (EP&A Act) planning approval process, with EPA involvement as necessary to ensure significant contamination is adequately addressed. The consent authority is typically a local council or the Department of Planning and Environment.
Contamination currently regulated under CLM Act	The EPA has completed an assessment of the contamination and decided that the contamination is significant enough to warrant regulation under the Contaminated Land Management Act 1997 (CLM Act). Management of the contamination is regulated by the EPA under the CLM Act. Regulatory notices are available on the EPA's Contaminated Land Public Record of Notices.
Contamination currently regulated under POEO Act	The EPA has completed an assessment of the contamination and decided that the contamination is significant enough to warrant regulation. Management of the contamination is regulated under the Protection of the Environment Operations Act 1997 (POEO Act). The EPA's regulatory actions under the POEO Act are available on the POEO public register.

EPA site management class	Explanation
Contamination formerly regulated under the CLM Act	The EPA has determined that the contamination is no longer significant enough to warrant regulation under the Contaminated Land Management Act 1997 (CLM Act). The contamination was addressed under the CLM Act.
Contamination formerly regulated under the POEO Act	The EPA has determined that the contamination is no longer significant enough to warrant regulation. The contamination was addressed under the Protection of the Environment Operations Act 1997 (POEO Act).
Contamination was addressed via the planning process (EP&A Act)	The EPA has determined that the contamination is no longer significant enough to warrant regulation. The contamination was addressed by the appropriate consent authority via the planning process under the Environmental Planning and Assessment Act 1979 (EP&A Act).
Ongoing maintenance required to manage residual contamination (CLM Act)	The EPA has determined that ongoing maintenance, under the Contaminated Land Management Act 1997 (CLM Act), is required to manage the residual contamination. Regulatory notices under the CLM Act are available on the EPA's Contaminated Land Public Record of Notices.
Regulation being finalised	The EPA has completed an assessment of the contamination and decided that the contamination is significant enough to warrant regulation under the Contaminated Land Management Act 1997. A regulatory approach is being finalised.
Regulation under the CLM Act not required	The EPA has completed an assessment of the contamination and decided that regulation under the Contaminated Land Management Act 1997 is not required.
Under assessment	The contamination is being assessed by the EPA to determine whether regulation is required. The EPA may require further information to complete the assessment. For example, the completion of management actions regulated under the planning process or Protection of the Environment Operations Act 1997. Alternatively, the EPA may require information via a notice issued under s77 of the Contaminated Land Management Act 1997 or issue a Preliminary Investigation Order.

NSW EPA Contaminated Land List Data Source: Environment Protection Authority
 © State of New South Wales through the Environment Protection Authority

Contaminated Land & Waste Management Facilities

15 Edwin Flack Avenue, Sydney Olympic Park, NSW 2127

Contaminated Land: Records of Notice

Record of Notices within the dataset buffer:

Map Id	Name	Address	Suburb	Notices	Area No	Location Confidence	Distance	Direction
145	Homebush Bay General Area	No specific Street OTHER	Homebush Bay	2 former	3033	Premise Match	0m	Onsite
143	Haslams Creek South Area 3	At Kronos Hill, Kevin Coombes Avenue	Sydney Olympic Park	1 current and 3 former	3030	Premise Match	305m	North West
141	Aquatic Centre Carpark Landfill	Shane Gould Avenue	Sydney Olympic Park	1 current and 8 former	3035	Premise Match	357m	South East
144	Kronos Hill Landfill	Kevin Coombes Avenue	Sydney Olympic Park	1 current and 13 former	3034	Premise Match	358m	North
146	Former Golf Driving Range Landfill	Sarah Durack Avenue	Sydney Olympic Park	1 current and 6 former	3036	Premise Match	555m	South East
142	Bicentennial Park	Bicentennial Drive	Sydney Olympic Park	1 current and 2 former	3032	Premise Match	761m	East

Contaminated Land Records of Notice Data Source: Environment Protection Authority

© State of New South Wales through the Environment Protection Authority

Terms of use and disclaimer for Contaminated Land: Record of Notices, please visit

<http://www.epa.nsw.gov.au/clm/clmdisclaimer.htm>

Former Gasworks

Former Gasworks within the dataset buffer:

Map Id	Location	Council	Further Info	Location Confidence	Distance	Direction
N/A	No records in buffer					

Former Gasworks Data Source: Environment Protection Authority

© State of New South Wales through the Environment Protection Authority

National Waste Management Site Database

Sites on the National Waste Management Site Database within the dataset buffer:

Site Id	Owner	Name	Address	Suburb	Class	Landfill	Reprocess	Transfer	Comments	Loc Conf	Dist (m)	Direction
1683	Auburn City Council	Auburn Waste and Recycling Centre	Old Hill Link Road	Homebush Bay	Multi-Purpose		Operational	Operational		Premise Match	209m	North West
3119	Transpacific Industries Group Ltd	Transpacific Homebush Bay	Cnr Hill Road & Pondage Link	Homebush Bay	Multi-Purpose		Operational	Operational	CPT plant	Premise Match	209m	North West

Waste Management Facilities Data Source: Geoscience Australia

Creative Commons 3.0 © Commonwealth of Australia <http://creativecommons.org/licenses/by/3.0/au/deed.en>

PFAS Investigation Sites

15 Edwin Flack Avenue, Sydney Olympic Park, NSW 2127

EPA PFAS Investigation Program

Sites that are part of the EPA PFAS investigation program, within the dataset buffer:

Id	Site	Address	Loc Conf	Dist	Dir
N/A	No records in buffer				

EPA PFAS Investigation Program: Environment Protection Authority
© State of New South Wales through the Environment Protection Authority

Defence PFAS Investigation & Management Program

Sites being investigated or managed by the Department of Defence for PFAS contamination within the dataset buffer:

Map ID	Base Name	Address	Loc Conf	Dist	Dir
N/A	No records in buffer				

Defence PFAS Investigation & Management Program Data Custodian: Department of Defence, Australian Government

Airservices Australia National PFAS Management Program

Sites being investigated or managed by Airservices Australia for PFAS contamination within the dataset buffer:

Map ID	Site Name	Impacts	Loc Conf	Dist	Dir
N/A	No records in buffer				

Airservices Australia National PFAS Management Program Data Custodian: Airservices Australia

Defence Sites

15 Edwin Flack Avenue, Sydney Olympic Park, NSW 2127

Defence 3 Year Regional Contamination Investigation Program

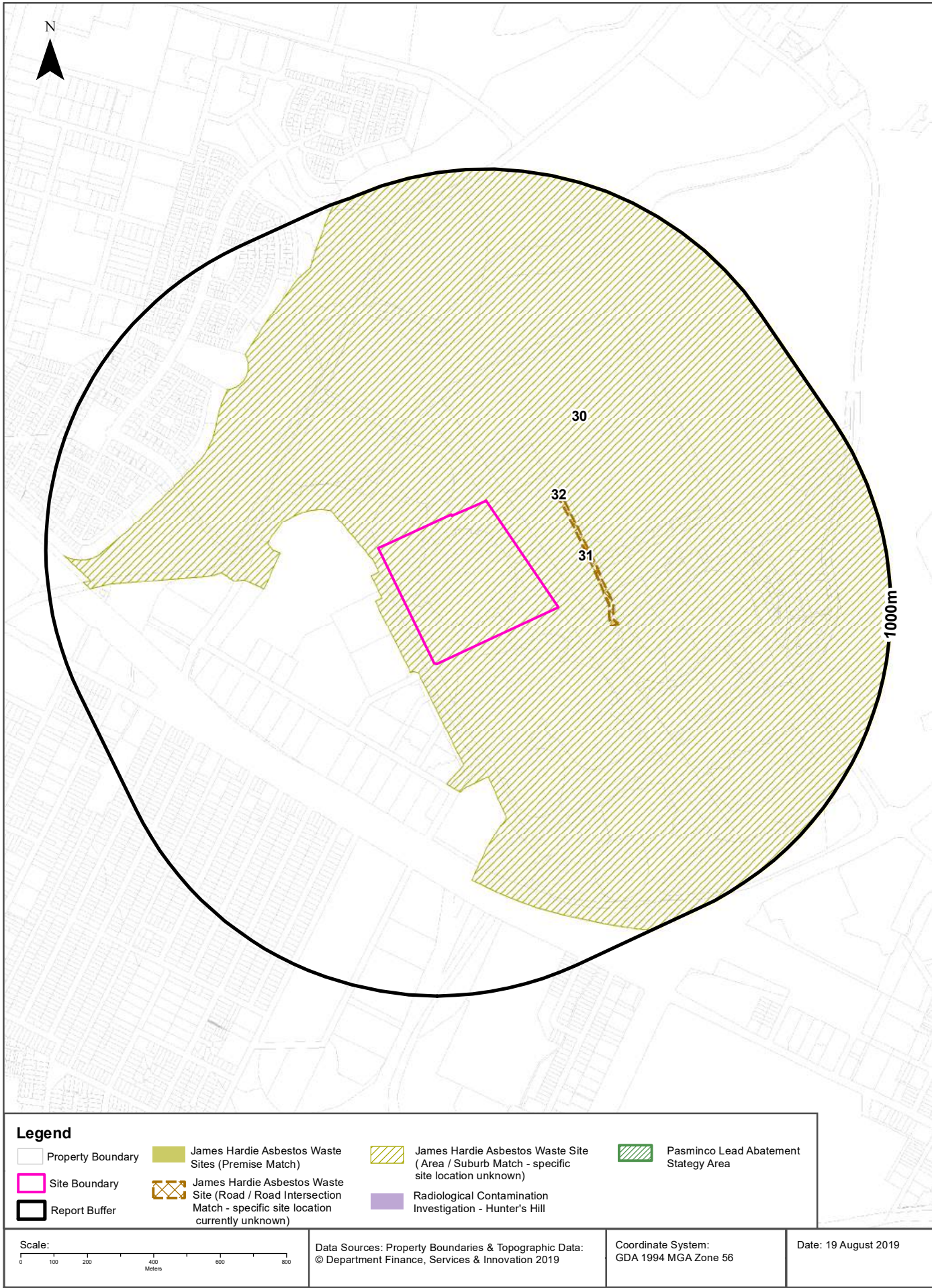
Sites which have been assessed as part of the Defence 3 Year Regional Contamination Investigation Program within the dataset buffer:

Property ID	Base Name	Address	Known Contamination	Loc Conf	Dist	Dir
N/A	No records in buffer					

Defence 3 Year Regional Contamination Investigation Program, Data Custodian: Department of Defence, Australian Government

EPA Other Sites with Contamination Issues

15 Edwin Flack Avenue, Sydney Olympic Park, NSW 2127



EPA Other Sites with Contamination Issues

15 Edwin Flack Avenue, Sydney Olympic Park, NSW 2127

EPA Other Sites with Contamination Issues

This dataset contains other sites identified on the EPA website as having contamination issues. This dataset currently includes:

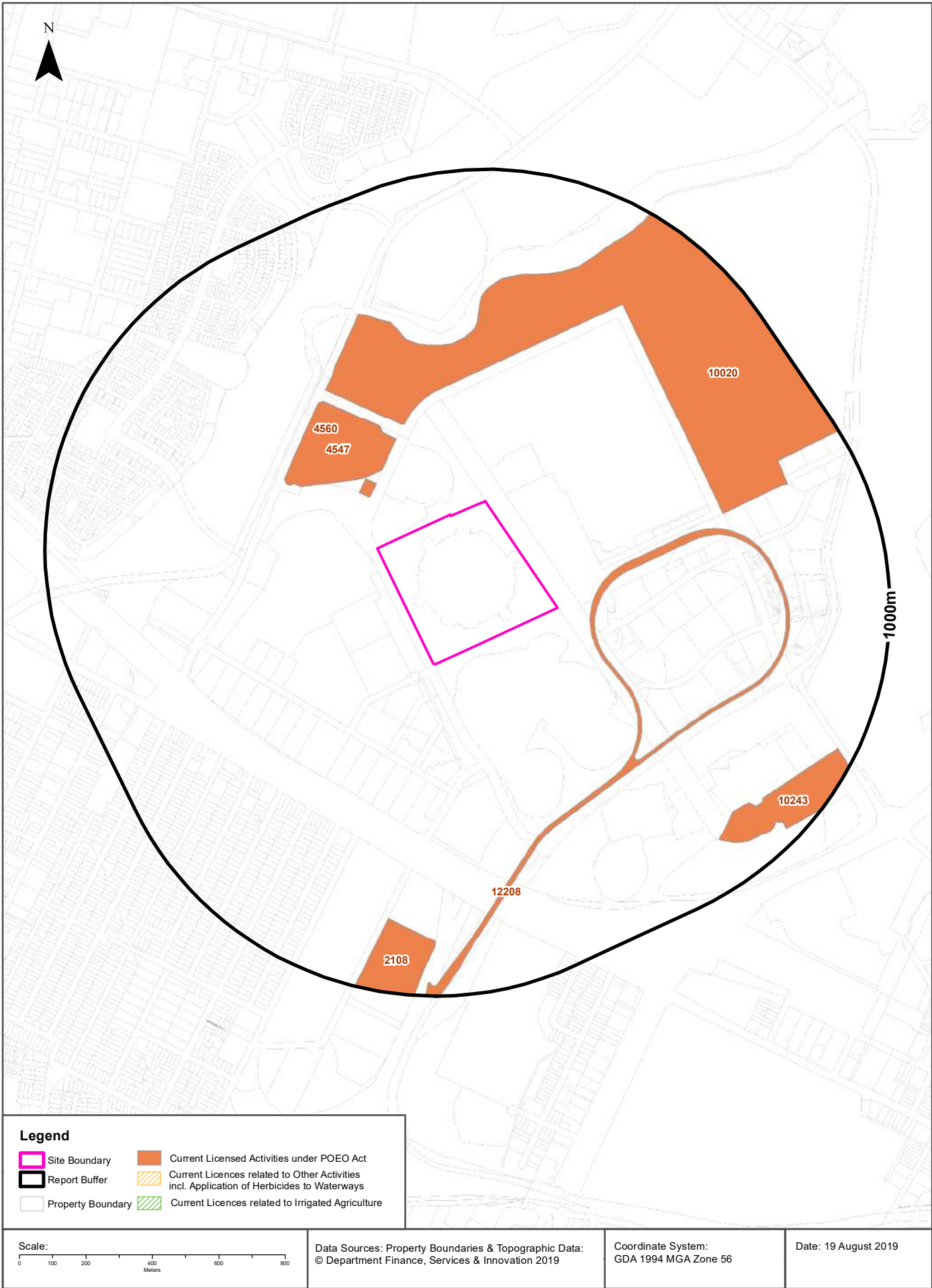
- James Hardie asbestos manufacturing and waste disposal sites
- Radiological investigation sites in Hunter's Hill
- Pasminco Lead Abatement Strategy Area

Sites within the dataset buffer:

Site Id	Site Name	Site Address	Dataset	Comments	Location Confidence	Distance	Direction
30	Homebush Tip	Unknown	James Hardie Asbestos Waste Sites		General Area/ Suburb Match	0m	Onsite
31	King Ave. railway land	Showground Rd, Homebush	James Hardie Asbestos Waste Sites		Road Match	142m	East
32	King Ave. Abattoir	Showground Rd, Homebush	James Hardie Asbestos Waste Sites	Current Land Use: Heritage listed buildings within Olympic Park complex	Road Match	142m	East

EPA Other Sites with Contamination Issues: Environment Protection Authority

© State of New South Wales through the Environment Protection Authority



EPA Activities

15 Edwin Flack Avenue, Sydney Olympic Park, NSW 2127

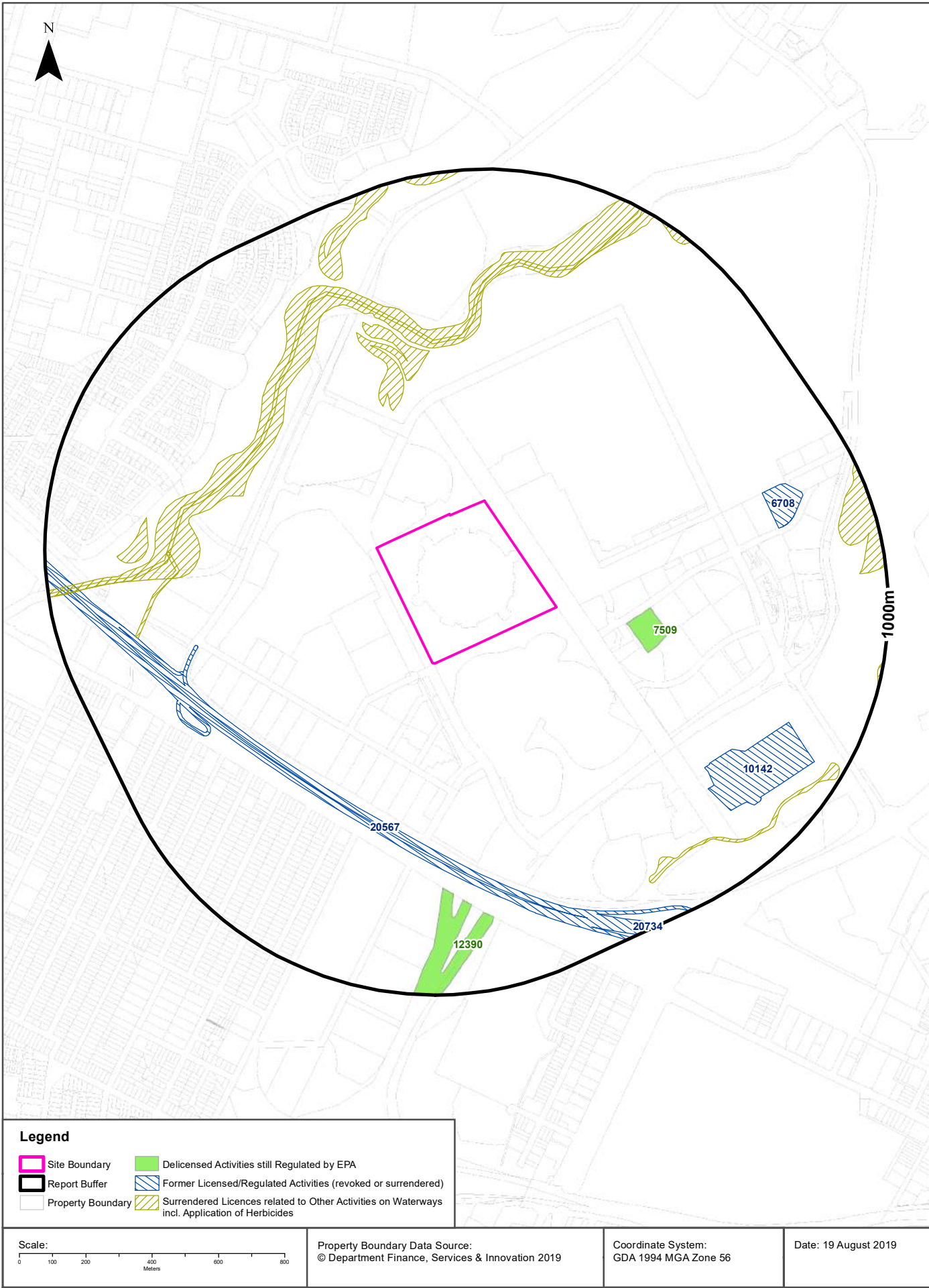
Licensed Activities under the POEO Act 1997

Licensed activities under the Protection of the Environment Operations Act 1997, within the dataset buffer:

EPL	Organisation	Name	Address	Suburb	Activity	Loc Conf	Distance	Direction
12208	SYDNEY TRAINS		PO BOX K349, HAYMARKET, NSW 1238		Railway systems activities	Network of Features	98m	South East
10020	SYDNEY OLYMPIC PARK AUTHORITY	SYDNEY OLYMPIC PARK	Marjorie Jackson Parkway, Edwin Flack Avenue, HOMEBUSH BAY, NSW 2127	HOMEBUSH BAY	Miscellaneous licensed discharge to waters (at any time)	Premise Match	151m	North East
10020	SYDNEY OLYMPIC PARK AUTHORITY	SYDNEY OLYMPIC PARK	Marjorie Jackson Parkway, Edwin Flack Avenue, HOMEBUSH BAY, NSW 2127	HOMEBUSH BAY	Sewage treatment processing by small plants	Premise Match	151m	North East
4547	SUEZ RECYCLING & RECOVERY PTY LTD	AUBURN RESOURCE RECOVERY CENTRE	HILL ROAD	HOMEBUSH BAY	Non-thermal treatment of general waste	Premise Match	209m	North West
4547	SUEZ RECYCLING & RECOVERY PTY LTD	AUBURN RESOURCE RECOVERY CENTRE	HILL ROAD	HOMEBUSH BAY	Recovery of general waste	Premise Match	209m	North West
4547	SUEZ RECYCLING & RECOVERY PTY LTD	AUBURN RESOURCE RECOVERY CENTRE	HILL ROAD	HOMEBUSH BAY	Waste storage - hazardous, restricted solid, liquid, clinical and related waste and asbestos waste	Premise Match	209m	North West
4547	SUEZ RECYCLING & RECOVERY PTY LTD	AUBURN RESOURCE RECOVERY CENTRE	HILL ROAD	HOMEBUSH BAY	Waste storage - other types of waste	Premise Match	209m	North West
4547	SUEZ RECYCLING & RECOVERY PTY LTD	AUBURN RESOURCE RECOVERY CENTRE	HILL ROAD	HOMEBUSH BAY	Waste storage - waste tyres	Premise Match	209m	North West
4560	CLEANAWAY OPERATIONS PTY LTD	HOMEBUSH BAY LIQUID TREATMENT PLANT	CORNER OF PONDAGE LINK & HILL RD	HOMEBUSH BAY	Non-thermal treatment of hazardous and other waste	Premise Match	209m	North West
4560	CLEANAWAY OPERATIONS PTY LTD	HOMEBUSH BAY LIQUID TREATMENT PLANT	CORNER OF PONDAGE LINK & HILL RD	HOMEBUSH BAY	Waste storage - hazardous, restricted solid, liquid, clinical and related waste and asbestos waste	Premise Match	209m	North West
2108	LACTALIS AUSTRALIA PTY LTD	PARMALAT FOOD PRODUCTS PTY LTD	LOT 1 BIRNIE AVE	LIDCOMBE	Dairy processing	Premise Match	778m	South
10243	SYDNEY OLYMPIC PARK AUTHORITY	Sydney Olympic Park (wetlands treatment systems)	OFF NEWINGTON ROAD	SILVERWATER	Miscellaneous licensed discharge to waters (at any time)	Premise Match	808m	South East

POEO Licence Data Source: Environment Protection Authority

© State of New South Wales through the Environment Protection Authority



EPA Activities

15 Edwin Flack Avenue, Sydney Olympic Park, NSW 2127

Delicensed Activities still regulated by the EPA

Delicensed activities still regulated by the EPA, within the dataset buffer:

Licence No	Organisation	Name	Address	Suburb	Activity	Loc Conf	Distance	Direction
7509	SILANNA SEMICONDUCTOR PTY LTD	PEREGRINE SEMICONDUCTOR AUSTRALIA PTY LIMITED	8 HERB ELLIOTT AVE	HOMEBUSH	Hazardous, Industrial or Group A Waste Generation or Storage	Premise Match	213m	East
12390	RAIL CORPORATION NEW SOUTH WALES	Flemington Passenger Fleet Maintenance Centre	Bachell Avenue	LIDCOMBE	Hazardous, Industrial or Group A Waste Generation or Storage	Premise Match	676m	South

Delicensed Activities Data Source: Environment Protection Authority

© State of New South Wales through the Environment Protection Authority

Former Licensed Activities under the POEO Act 1997, now revoked or surrendered

Former Licensed activities under the Protection of the Environment Operations Act 1997, now revoked or surrendered, within the dataset buffer:

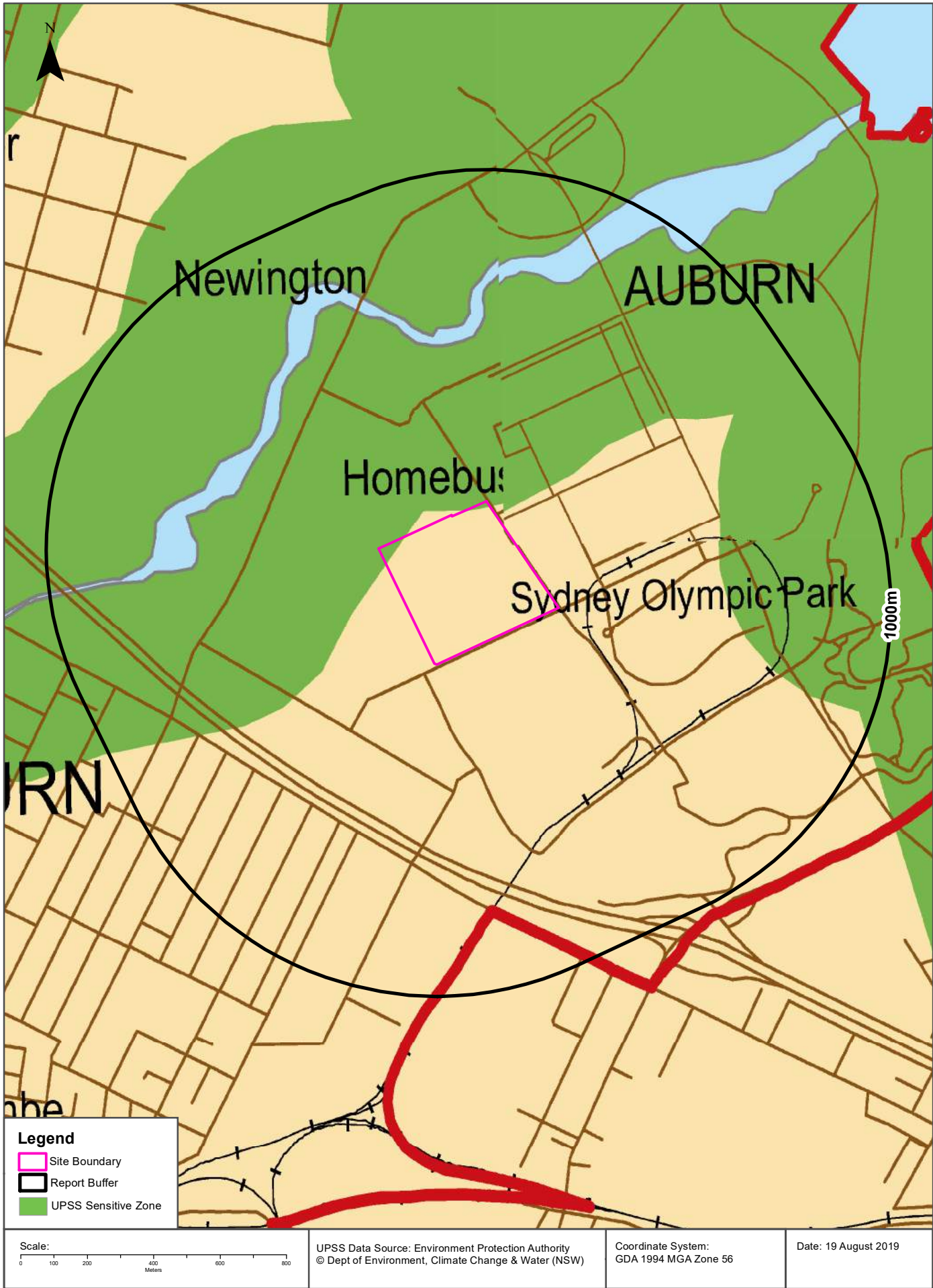
Licence No	Organisation	Location	Status	Issued Date	Activity	Loc Conf	Distance	Direction
4653	LUHRMANN ENVIRONMENT MANAGEMENT PTY LTD	WATERWAYS THROUGHOUT NSW	Surrendered		Other Activities / Non Scheduled Activity - Application of Herbicides	Network of Features	355m	-
4838	Robert Orchard	Various Waterways throughout New South Wales - SYDNEY NSW 2000	Surrendered		Other Activities / Non Scheduled Activity - Application of Herbicides	Network of Features	355m	-
6630	SYDNEY WEED & PEST MANAGEMENT PTY LTD	WATERWAYS THROUGHOUT NSW - PROSPECT, NSW, 2148	Surrendered		Other Activities / Non Scheduled Activity - Application of Herbicides	Network of Features	355m	-
20567	CPB CONTRACTORS PTY LIMITED	, Between Pitt Street, Parramatta and Homebush Bay Drive, Homebush, PARRAMATTA, NSW 2150,	Surrendered	20/04/2015	Road Construction	Road Match	490m	South West
10142	SYDNEY OLYMPIC PARK AUTHORITY	Golf Driving Range, Australia Avenue, HOMEBUSH BAY, NSW 2127	Surrendered	08/10/1999	Miscellaneous licensed discharge to waters (at any time)	Premise Match	659m	South East
6708	BRONSON & JACOBS PTY LTD	5 PARKVIEW DRIVE, HOMEBUSH BAY, NSW 2127	Surrendered	11/08/2000	General chemicals storage, Hazardous, Industrial or Group A Waste Generation or Storage	Premise Match	707m	East
20734	CPB CONTRACTORS PTY LIMITED	WestConnex M4 East, WestConnex M4 East, Homebush bay Drive to Parramatta Road, BURWOOD, NSW 2134, BURWOOD	Surrendered	26/02/2016	Road construction	Network of Features	963m	South East

Former Licensed Activities Data Source: Environment Protection Authority

© State of New South Wales through the Environment Protection Authority

UPSS Sensitive Zones

15 Edwin Flack Avenue, Sydney Olympic Park, NSW 2127

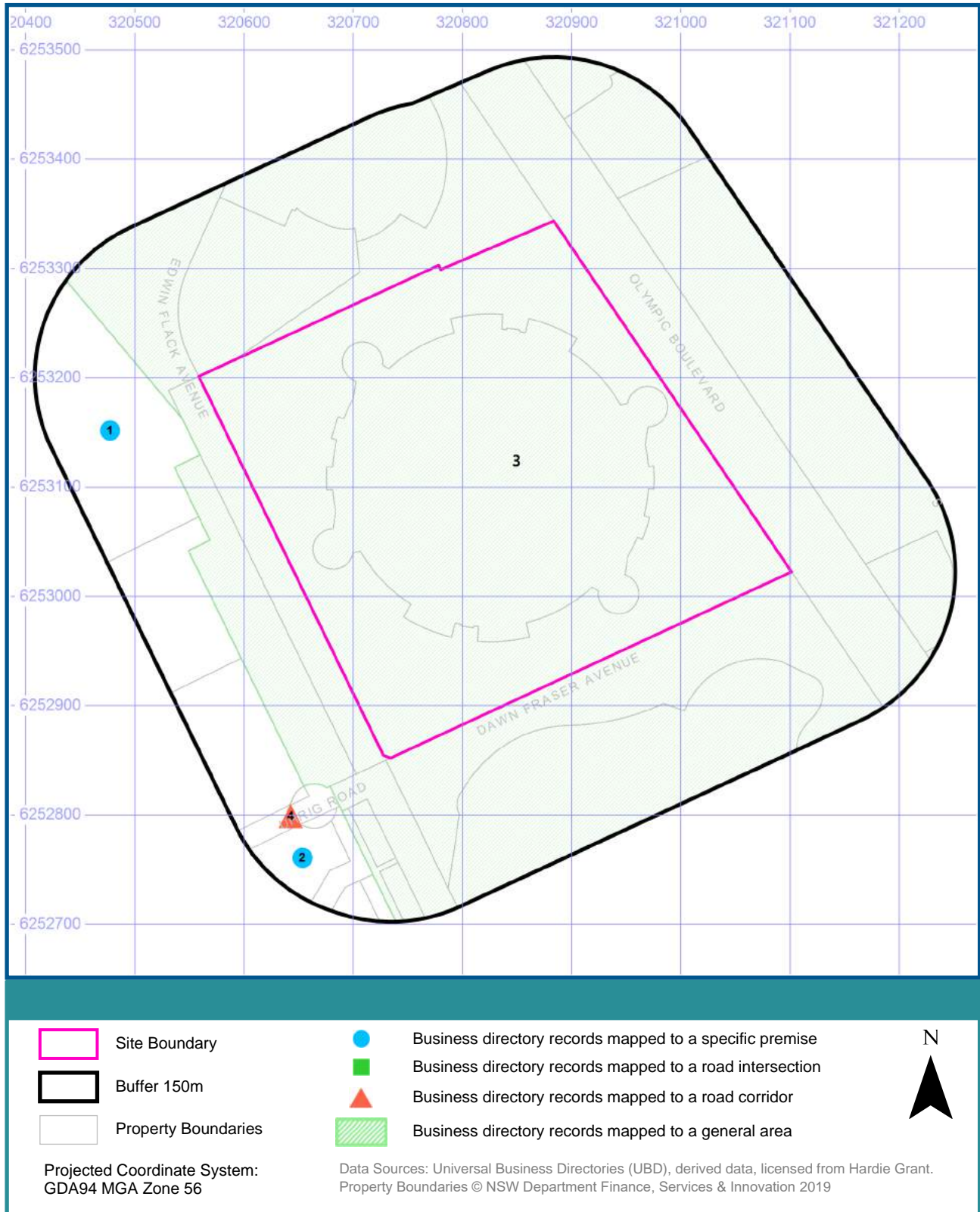


Historical Business Directories

15 Edwin Flack Avenue, Sydney Olympic Park, NSW 2127



1991 Business to Business Directory Records



Historical Business Directories

15 Edwin Flack Avenue, Sydney Olympic Park, NSW 2127

1991 Business to Business Directory Records Premise or Road Intersection Matches

Records from the 1991 UBD Business to Business Directory, mapped to a premise or road intersection, within the dataset buffer:

Map Id	Business Activity	Premise	Ref No.	Location Confidence	Distance to Property Boundary or Road Intersection	Direction
1	Furniture Removalists &/or Storage	Grace Interstae & Country Removals., 33 Carter St., Lidcombe. 2141	47350	Premise Match	30m	West
	Soldering Equipment & Supplies Mfrs &/or Dists	Scruttons Limited, 31 Carter St Lidcombe 2141	62834	Premise Match	30m	West
	Spray Painting Equipment Mfrs &/or Dist	Scruttons Limited, 31 Carter St Lidcombe 2141	62972	Premise Match	30m	West
	Testing Equipment Mfrs &/or Imps &/or Dists	Scruttons Limited, 31 Carter St Lidcombe 2141	64038	Premise Match	30m	West
	Thermostat Mfrs &/or Dists	Scruttons Limited, 31 Carter St Lidcombe 2141	64146	Premise Match	30m	West
	Transmission Equipment Mfrs &/or Dists	Scruttons Limited, 31 Carter St Lidcombe 2141	64906	Premise Match	30m	West
	Valve &/or Cock Mfrs &/or Dists	Scruttons Limited, 31 Carter St Lidcombe 2141	65566	Premise Match	30m	West
	Variable Speed Drive Equipment	Scruttons Limited, 31 Carter St Lidcombe 2141	65615	Premise Match	30m	West
	Wire Cutters &/or Straighteners	Scruttons Limited, 31 Carter St Lidcombe 2141	66383	Premise Match	30m	West
	Abrasive Mfrs &/or Imps &/or Dists	Scruttons Limited, 31 Carter St., Lidcombe 2141	33339	Premise Match	30m	West
	Engineers Supplies	Scruttons Limited, 31 Carter St., Lidcombe 2141	96908	Premise Match	30m	West
	Fastener Mfrs &/or Dists	Scruttons Limited, 31 Carter St., Lidcombe 2141	45325	Premise Match	30m	West
	Hydraulic Jack Mfrs &/or Dists	Scruttons Limited, 31 Carter St., Lidcombe 2141	48859	Premise Match	30m	West
	Lubricating Equipment Mfrs &/or Dists	Scruttons Limited, 31 Carter St., Lidcombe 2141	50941	Premise Match	30m	West
	Rope, Cordage &/or Twine Mfrs &/or Dists	Scruttons Limited, 31 Carter St., Lidcombe 2141	61277	Premise Match	30m	West
	Hydraulic Equipment Mfrs &/or Imps &/or Dists	Scruttons Limited, 31 Carter St., Lidcombe. 2141	48778	Premise Match	30m	West
	Hydraulic Hoists &/or Equipment Mfrs &/or Dists	Scruttons Limited, 31 Carter St., Lidcombe. 2141	48811	Premise Match	30m	West
	Pipe &/or Pipe Fittings &/or Dists Plastic	Scruttons Limited, 31 Carter St., Lidcombe. 2141	57633	Premise Match	30m	West
	Power Tools	Scruttons Limited, 31 Carter St., Lidcombe. 2141	58575	Premise Match	30m	West
	Power Transmission Equipment Mfrs &/or Dists	Scruttons Limited, 31 Carter St., Lidcombe. 2141	58604	Premise Match	30m	West
	Screw Mfrs &/or W/Salers	Scruttons Limited, 31 Carter St., Lidcombe. 2141	61800	Premise Match	30m	West
	Paint Anti Corrosive Mfrs &/or Imps &/or Dists	Scruttons Limited., 31 Carter St., Lidcombe. 2141	56609	Premise Match	30m	West
	Fencing Materials Mfrs &/or Dists	Scruttons Ltd, 31 Carter St Lidcombe 2141	45440	Premise Match	30m	West
	Safety Equipment Mfrs &/or Dists	Scruttons Ltd, 31 Carter St Lidcombe 2141	61468	Premise Match	30m	West
	Saw &/or Saw Blade &/or Dists	Scruttons Ltd, 31 Carter St Lidcombe 2141	61548	Premise Match	30m	West

Map Id	Business Activity	Premise	Ref No.	Location Confidence	Distance to Property Boundary or Road Intersection	Direction
1	Tool Mfrs &/or Dists	Scruttons Ltd, 31 Carter St Lidcombe 2141	64517	Premise Match	30m	West
	Wire Rope &/or Accessories Mfrs &/or Dists	Scruttons Ltd, 31 Carter St Lidcombe 2141	66438	Premise Match	30m	West
	Bearings &/or Bush Mfrs &/or Imps &/or Dists	Scruttons Ltd, 31 Carter St, Lidcombe 2141	35862	Premise Match	30m	West
	Belting Mfrs &/or Imps &/or Merchants	Scruttons Ltd, 31 Carter St, Lidcombe 2141	35904	Premise Match	30m	West
	Bolt, Nut &/or Rivet Mfrs &/or Dists	Scruttons Ltd, 31 Carter St, Lidcombe 2141	36373	Premise Match	30m	West
	Builders Hardware Mfrs &/or Imps &/or Dists	Scruttons Ltd, 31 Carter St., Lidcombe 2141	37032	Premise Match	30m	West
	Gauge Mfrs &/or Imps &/or Dists	Scruttons Ltd, 31 Carter St., Lidcombe. 2141	47541	Premise Match	30m	West
	Instrument Industrial Mfrs &/or Imps &/or Dists	Scruttons Ltd, 31 Carter St., Lidcombe. 2141	49230	Premise Match	30m	West
	Instrument Precision Mfrs &/or Imps &/or Dists	Scruttons Ltd, 31 Carter St., Lidcombe. 2141	49301	Premise Match	30m	West
	Lock Mfrs &/or Dists	Scruttons Ltd, 31 Carter St., Lidcombe. 2141	50909	Premise Match	30m	West
	Sealing Compounds	Scruttons Ltd, 31 Carter St., Lidcombe. 2141	61812	Premise Match	30m	West
	Engineers Supplies	Scruttons Ltd., 31 Carter St., Lidcombe 2141	44968	Premise Match	30m	West
	Flux Mfrs &/or Dists	Scruttons Ltd., 31 Carter St., Lidcombe 2141	45968	Premise Match	30m	West
2	Clothing Mfrs &/or W/salers Sportswear	Sussan Corp. Pty. Ltd., 23 Uhrig Rd., Lidcombe 2141	39614	Premise Match	77m	South West
	Clothing Mfrs &/or W/salers Underwear	Sussan Corp. Pty. Ltd., 23 Uhrig Rd., Lidcombe 2141	39627	Premise Match	77m	South West

Business Directory Content Derived from Universal Business Directories (UBD) - Licensed from Hardie Grant

1991 Business to Business Directory Records Road or Area Matches

Records from the 1991 UBD Business to Business Directory, mapped to a road or an area, within the dataset buffer. Records are mapped to the road when a building number is not supplied, cannot be found, or the road has been renumbered since the directory was published:

Map Id	Business Activity	Premise	Ref No.	Location Confidence	Distance to Road Corridor or Area
3	Butchers Wholesale	Benjamin Prime Beef, Abattoirs, Homebush 2140	37754	Area Match	0m
	Canners &/or Preservers Processed Foods	Bronte Meats Pty Ltd, Abattoirs, Homebush 2140	38017	Area Match	0m
	Butchers Wholesale	Brown & Hatten Pty. Ltd., Abattoirs, Homebush 2140	37757	Area Match	0m
	Butchers Wholesale	Burland Wholesale Meats., Abattoirs, Homebush 2140	37758	Area Match	0m
	Butchers Wholesale	Edwards, J. J. Pty. Ltd., Abattoirs, Homebush 2140	37767	Area Match	0m
	Butchers Wholesale	Edwards, J. J. Pty. Ltd., Abattoirs, Homebush 2140	37766	Area Match	0m
	Butchers Wholesale	Fletcher & Pickett Pty. Ltd., Abattoirs, Homebush 2140	37770	Area Match	0m
	Butchers Wholesale	Hitchings, P., Abattoirs, Homebush 2140	37775	Area Match	0m
	Butchers Wholesale	Hitchings. C. C. Pty. Ltd., Abattoirs, Homebush 2140	37776	Area Match	0m
	Abattoirs	Homebush Abattoir Corporation, Abattoirs, Homebush 2140	33269	Area Match	0m
	Cold Stores	Homebush Cold Stores, Abattoirs, Homebush 2140	39714	Area Match	0m

Map Id	Business Activity	Premise	Ref No.	Location Confidence	Distance to Road Corridor or Area
3	Butchers Wholesale	Homebush Wholesale Meat Co. Pty. Ltd., Abattoirs, Homebush 2140	37777	Area Match	0m
	Butchers Wholesale	Howard & Lincoln Pty. Ltd., Abattoirs, Homebush 2140	37778	Area Match	0m
	Butchers Wholesale	Lyme, H.J. Co. Pty. Ltd., Abattoirs, Homebush 2140	37783	Area Match	0m
	Butchers Wholesale	Moss Meats Pty. Ltd, Abattoirs, Homebush 2140	37786	Area Match	0m
	Butchers Wholesale	Peare Meat Industries Pty. Ltd., Abattoirs, Homebush 2140	37789	Area Match	0m
	Aerosol Packaging Specialist	Prism Technologies Pty. Ltd., Merino La., Homebush 2140	33610	Area Match	0m
	Detergent Mfrs &/or Dists	Prism Technologies Pty. Ltd., Merino La., Homebush 2140	41350	Area Match	0m
	Butchers Wholesale	Riverstone Meat., Abattoirs. Homebush 2140	37791	Area Match	0m
	Butchers Wholesale	West Country Meats, Abattoirs, Homebush 2140	37799	Area Match	0m
	Butchers Wholesale	Wilmeat, Abattoirs, Homebush 2140	37800	Area Match	0m
4	Wool Dumpers	Independent Cargo & Wool Services Pty Ltd, Uhrig Rd Lidcombe 2141	66478	Road Match	57m
	Container Cargo Mfrs &/or Dists &/or Hirers	Wreckair Container Services, Uhrig Rd., Lidcombe 2141	40746	Road Match	57m
	Container Cargo Repair & Storage	Wreckair Container Services, Uhrig Rd., Lidcombe 2141	40759	Road Match	57m

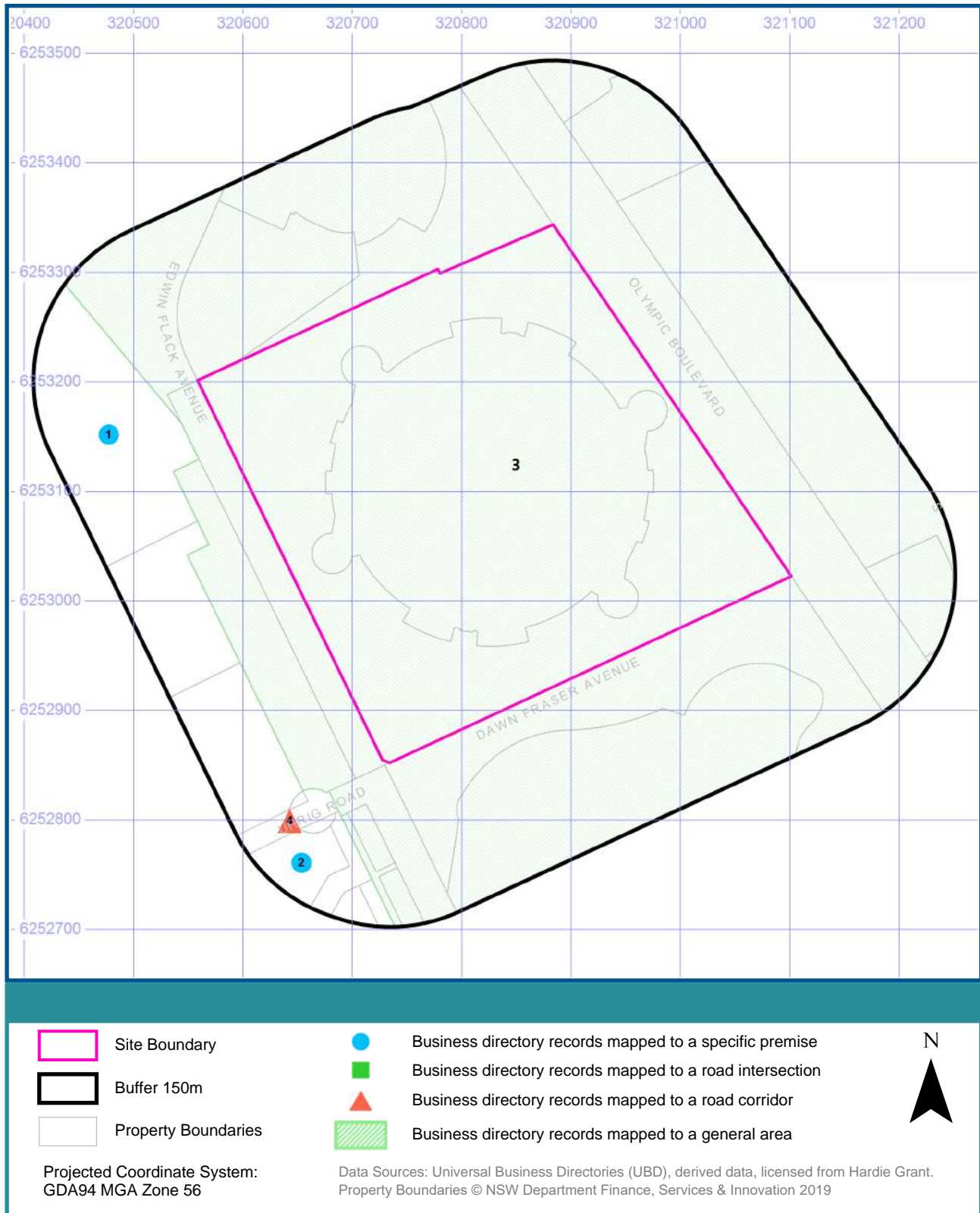
Business Directory Content Derived from Universal Business Directories (UBD) - Licensed from Hardie Grant

Historical Business Directories

15 Edwin Flack Avenue, Sydney Olympic Park, NSW 2127



1986 Business to Business Directory Records



Historical Business Directories

15 Edwin Flack Avenue, Sydney Olympic Park, NSW 2127

1986 Business to Business Directory Records Premise or Road Intersection Matches

Records from the 1986 UBD Business to Business Directory, mapped to a premise or road intersection, within the dataset buffer:

Map Id	Business Activity	Premise	Ref No.	Location Confidence	Distance to Property Boundary or Road Intersection	Direction
1	BEARINGS &/OR BUSH MFRS. &/OR DIST.	Bearing Service Pty. Ltd., 31 Carter St., Lidcombe. 2141	5623	Premise Match	30m	West
	BALL &/OR ROLLER BEARINGS MFRS. &/OR IMPS. &/OR DIST.	Bearing Service Pty. Ltd., 31 Carter St., Lidcombe.2141	5223	Premise Match	30m	West
	FREIGHT FORWARDERS.	Grace Bros. Removals, 33 Carter St., Lidcombe. 2141	35411	Premise Match	30m	West
	FURNITURE REMOVALISTS &/OR STORAGE.	Grace Bros. Removals, 33 Carter St., Lidcombe. 2141	38043	Premise Match	30m	West
	ENGINEERS SUPPLIES	Scruttons Limited 31 Carter Street, Lidcombe. 2141	31348	Premise Match	30m	West
	COPPER ROD, SHEET, STRIP & TUBING MFRS. &/OR DIST.	Scruttons Limited, 31 Carter St, Lidcombe. 2141	20378	Premise Match	30m	West
	ENGINEERS SUPPLIES	Scruttons Limited, 31 Carter St., Lidcombe. 2141	31466	Premise Match	30m	West
	HYDRAULIC JACK MFRS. &/OR DIST.	Scruttons Limited, 31 Carter St., Lidcombe. 2141	47340	Premise Match	30m	West
	PLASTIC PIPE &/OR FITTINGS MFRS. &/OR DIST.	Scruttons Limited, 31 Carter St., Lidcombe. 2141	74815	Premise Match	30m	West
	POWER TRANSMISSION EQUIPMENT MFRS. &/OR DIST.	Scruttons Limited, 31 Carter St., Lidcombe. 2141	75784	Premise Match	30m	West
	HYDRAULIC JACK MFRS. &/OR DIST.	Scruttons Limited, 31 Carter Street, Lidcombe. 2141	47325	Premise Match	30m	West
	CLOTHING MFRS. &/OR W/SALERS.-SPORTSWEAR.	Sussan Corp. Ltd., 23 Uhrig Rd., Lidcombe. 2141	16404	Premise Match	77m	South West
2	CLOTHING MFRS. &/OR W/SALERS.-UNDERWEAR.	Sussan Corp. Ltd., 23 Uhrig Rd., Lidcombe. 2141	16432	Premise Match	77m	South West

Business Directory Content Derived from Universal Business Directories (UBD) - Licensed from Hardie Grant

1986 Business to Business Directory Records Road or Area Matches

Records from the 1986 UBD Business to Business Directory, mapped to a road or an area, within the dataset buffer. Records are mapped to the road when a building number is not supplied, cannot be found, or the road has been renumbered since the directory was published:

Map Id	Business Activity	Premise	Ref No.	Location Confidence	Distance to Road Corridor or Area
3	BUTCHERS-WHOLESALE.	Benjamin Prime Beef, Abattoirs, Homebush.2140	10892	Area Match	0m

Map Id	Business Activity	Premise	Ref No.	Location Confidence	Distance to Road Corridor or Area
3	BUTCHERS-WHOLESALE.	Black, Jack Sales, Abattoirs, Homebush.2140	10895	Area Match	0m
	CANNERS &/OR PRESERVERS- PROCESSED FOODS.	Bronte Meats Pty. Ltd., Abattoirs, Homebush. 2140	12126	Area Match	0m
	BUTCHERS-WHOLESALE.	Brown & Hatten Pty. Ltd., Abattoirs, Homebush.2140	10898	Area Match	0m
	BUTCHERS-WHOLESALE.	Burland Wholesale Meats, Abattoirs, Homebush.2140	10900	Area Match	0m
	BUTCHERS-WHOLESALE.	Dorrigo Abattoirs, State Abattoirs, Hill Rd., Lidcombe.2141	10905	Area Match	0m
	BUTCHERS-WHOLESALE.	Edwards, J. J. Pty. Ltd., Abattoirs, Homebush.2140	10907	Area Match	0m
	MEAT EXPORTERS.	Fletcher & Pickett Pty. Ltd., Abattoirs, Homebush. 2140	53251	Area Match	0m
	BUTCHERS-WHOLESALE.	Fletcher & Pickett Pty. Ltd., Abattoirs, Homebush.2140	10909	Area Match	0m
	BUTCHERS-WHOLESALE.	Hitchings, C. C. Pty. Ltd., Abattoirs, Homebush.2140	10915	Area Match	0m
	ABATTOIRS.	Homebush Abattoir Corporation, Abattoirs, Homebush 2140	1	Area Match	0m
	BUTCHERS-WHOLESALE.	Homebush Wholesale Meat Co. Pty. Ltd., Abattoirs, Homebush.2140	10916	Area Match	0m
	BUTCHERS-WHOLESALE.	Howard & Lincoln Pty. Ltd., Abattoirs, Homebush.2140	10917	Area Match	0m
	BUTCHERS-WHOLESALE.	Lyme, H. J. Co. Pty. Ltd., Abattoirs, Homebush.2140	10923	Area Match	0m
	BACON &/OR HAM CURERS &/OR DIST.	Mayfair Foods Pty. Ltd., State Abattoirs Underwood Rd., Homebush. 2140	4925	Area Match	0m
	MEAT CANNERS.	Mayfair Foods Pty. Ltd., State Abattoirs Underwood Rd., Homebush. 2140	53233	Area Match	0m
	SMALL GOODS MFRS. &/OR W/SALERS.	Mayfair Foods Pty. Ltd., State Abattoirs Underwood Rd., Homebush. 2140	87067	Area Match	0m
	BUTCHERS-WHOLESALE.	Moss Meats Pty. Ltd., Abattoirs, Homebush.2140	10927	Area Match	0m
	BUTCHERS-WHOLESALE.	Peare Meat Industries Pty. Ltd., Abattoirs, Homebush.2140	10929	Area Match	0m
	BUTCHERS-WHOLESALE.	Riverstone Meat, Abattoirs, Homebush.2140	10933	Area Match	0m
	ROAD TRANSPORT SERVICES-INTERSTATE.	Roadmaster Haulage Pty. Ltd, State Abattoirs, Hill Rd., Lidcombe. 2141	83363	Area Match	0m
	BUTCHERS-WHOLESALE.	Wilmeat, Abattoirs, Homebush.2140	10946	Area Match	0m
4	WOOL DUMPERS.	Newcastle Cargo Services Pty. Ltd., Uhrig Rd., Lidcombe. 2141	99950	Road Match	57m
	ROAD TRANSPORT SERVICES - INTRASTATE.	Toll-Transport, Uhrig Rd., Lidcombe, 2141	83469	Road Match	57m
	CARRIERS &/OR CARTAGE CONTRACTORS.	Toll-Transport, Uhrig Rd., Lidcombe. 2141	13024	Road Match	57m
	ROAD TRANSPORT SERVICES-INTERSTATE.	Toll-Transport, Uhrig Rd., Lidcombe. 2141	83379	Road Match	57m

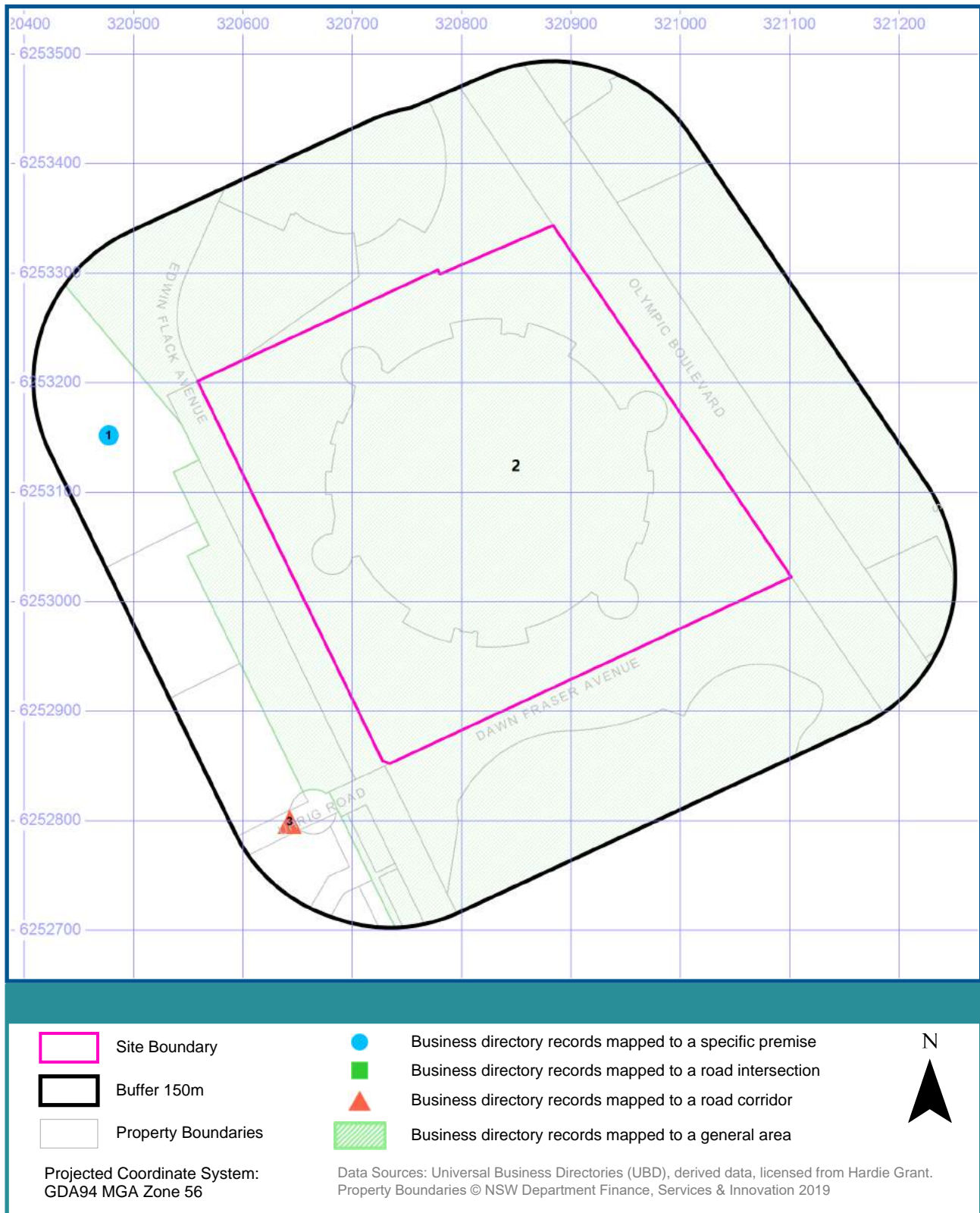
Business Directory Content Derived from Universal Business Directories (UBD) - Licensed from Hardie Grant

Historical Business Directories

15 Edwin Flack Avenue, Sydney Olympic Park, NSW 2127



1982 Business Directory Records



Historical Business Directories

15 Edwin Flack Avenue, Sydney Olympic Park, NSW 2127

1982 Business Directory Records Premise or Road Intersection Matches

Records from the 1982 UBD Business Directory, mapped to a premise or road intersection, within the dataset buffer:

Map Id	Business Activity	Premise	Ref No.	Location Confidence	Distance to Property Boundary or Road Intersection	Direction
1	BAGGAGE AGENTS. (B0380)	Grace Bros. Removals, 33 Carter St., Lidcombe. 2141.	4529	Premise Match	30m	West
	FURNITURE REMOVALISTS &/OR STORAGE. (F8900)	Grace Bros. Removals, 33 Carter St., Lidcombe. 2141.	35467	Premise Match	30m	West

Business Directory Content Derived from Universal Business Directories (UBD) - Licensed from Hardie Grant

1982 Business Directory Records Road or Area Matches

Records from the 1982 UBD Business Directory, mapped to a road or an area, within the dataset buffer. Records are mapped to the road when a building number is not supplied, cannot be found, or the road has been renumbered since the directory was published:

Map Id	Business Activity	Premise	Ref No.	Location Confidence	Distance to Road Corridor or Area
2	BUTCHERS - WHOLESALE. (B8120)	Benjamin Prime Beef Pty. Ltd., Abattoirs, Homebush. 2140.	11869	Area Match	0m
	CANNERS &/OR PRESERVERS - PROCESSED FOODS, (C0915)	Bronte Meats Pty. Ltd., Abattoirs, Homebush. 2140.	12999	Area Match	0m
	BACON &/OR HAM CURERS &/OR DIST. (B0180)	Canadian Bacon Pty. Ltd., Abattoirs, Homebush. 2140.	4479	Area Match	0m
	BUTCHERS - WHOLESALE. (B8120)	Canadian Bacon Pty. Ltd., Abattoirs, Homebush. 2140.	11878	Area Match	0m
	BUTCHERS - WHOLESALE. (B8120)	Fletcher & Pickett Pty. Ltd., Abattoirs, Homebush. 2140.	11889	Area Match	0m
	MEAT EXPORTERS. (M1800)	Fletcher & Pickett Pty. Ltd., Abattoirs, Homebush. 2140.	46856	Area Match	0m
	ABATTOIRS. (A0030)	Homebush Abattoir Corporation, Abattoirs, Homebush. 2140.	2	Area Match	0m
	BUTCHERS - WHOLESALE. (B8120)	Homebush Wholesale Meat Co. Pty. Ltd., Country Meat Hall, Homebush. 2140.	11896	Area Match	0m
	BUTCHERS - WHOLESALE. (B8120)	Howard & Lincoln Pty. Ltd., State Abattoir. Homebush. 2140.	11897	Area Match	0m
	BACON &/OR HAM CURERS &/OR DIST. (B0180)	Mayfair Hams & Bacon Co., Abattoirs, Homebush. 2140.	4482	Area Match	0m
	MEATCANNERS. (M1760)	Mayfair Hams & Bacon Co., Abattoirs, Homebush. 2140.	46839	Area Match	0m
	SMALL GOODS MFRS. &/OR W/SALERS. (S3960)	Mayfair Hams & Bacon Co., Abattoirs, Homebush. 2140.	75097	Area Match	0m
	BUTCHERS - WHOLESALE. (B8120)	Scott, G, M, Pty. Ltd., State Abattoir, Homebush. 2140.	11915	Area Match	0m
3	WOOL DUMPERS. (W8280)	Newcastle Cargo Services Pty. Ltd., Uhrig Rd., Lidcombe. 2141.	85376	Road Match	57m

Map Id	Business Activity	Premise	Ref No.	Location Confidence	Distance to Road Corridor or Area
3	CARRIERS &/OR CARTAGE CONTRACTORS. (C2115)	Toll-Chadwick, Uhrig Rd., Lidcombe. 2141.	13853	Road Match	57m
	ROAD TRANSPORT SERVICES - INTERSTATE, (R5810)	Toll-Chadwick, Uhrig Rd., Lidcombe. 2141.	72103	Road Match	57m
	ROAD TRANSPORT SERVICES - INTERSTATE, (R5845)	Toll-Chadwick, Uhrig Rd., Lidcombe. 2141.	72193	Road Match	57m

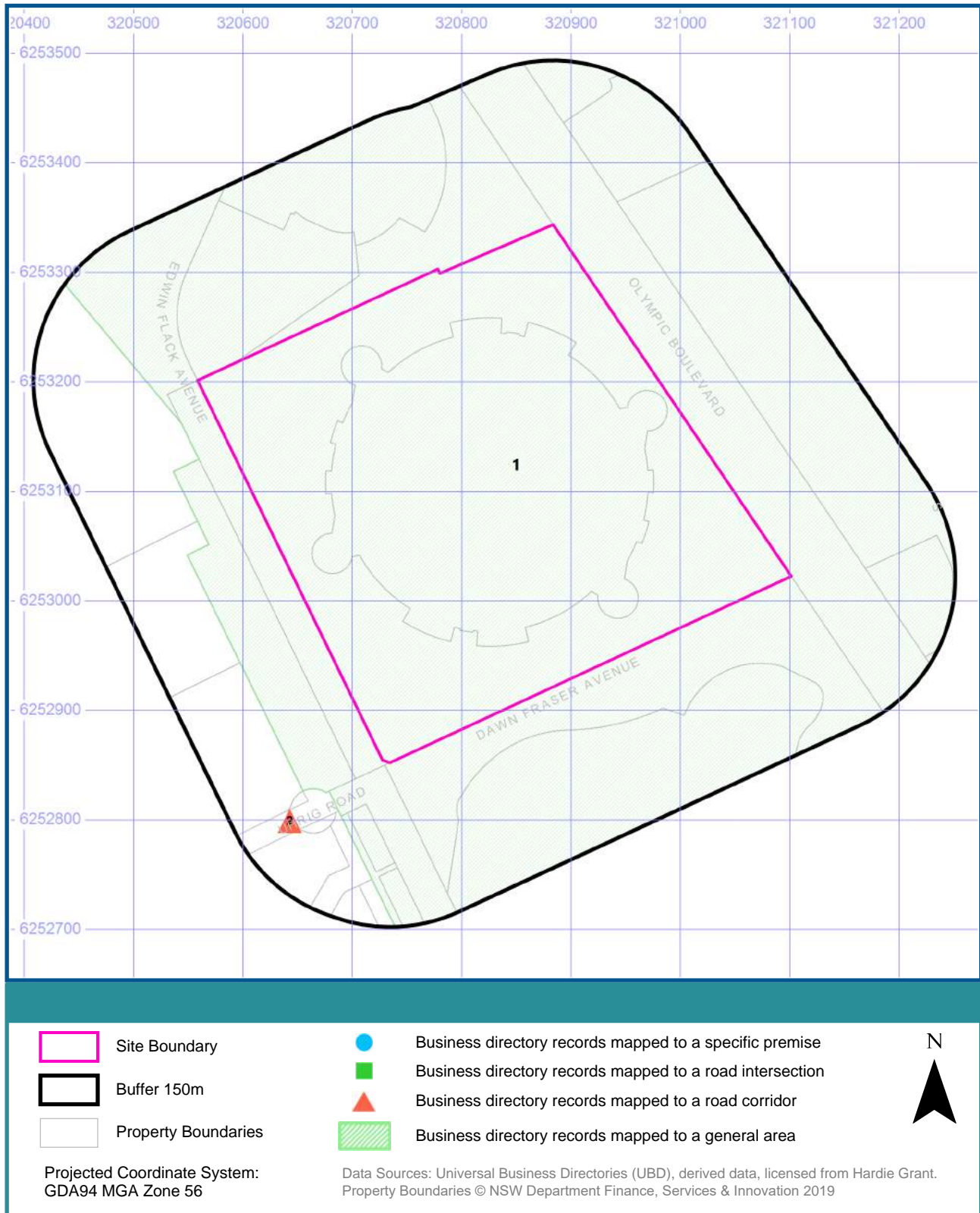
Business Directory Content Derived from Universal Business Directories (UBD) - Licensed from Hardie Grant

Historical Business Directories

15 Edwin Flack Avenue, Sydney Olympic Park, NSW 2127



1978 Business Directory Records



Historical Business Directories

15 Edwin Flack Avenue, Sydney Olympic Park, NSW 2127

1978 Business Directory Records Premise or Road Intersection Matches

Records from the 1978 UBD Business Directory, mapped to a premise or road intersection, within the dataset buffer:

Map Id	Business Activity	Premise	Ref No.	Location Confidence	Distance to Property Boundary or Road Intersection	Direction
	No records in buffer					

Business Directory Content Derived from Universal Business Directories (UBD) - Licensed from Hardie Grant

1978 Business Directory Records Road or Area Matches

Records from the 1978 UBD Business Directory, mapped to a road or an area, within the dataset buffer. Records are mapped to the road when a building number is not supplied, cannot be found, or the road has been renumbered since the directory was published:

Map Id	Business Activity	Premise	Ref No.	Location Confidence	Distance to Road Corridor or Area
1	BACON &/OR HAM CURERS &/OR DIST.	Barnes Bacon Pty. Ltd., Abattoirs, Homebush. 2140	4130	Area Match	0m
	SMALL GOODS MFRS. &/OR W/SALERS.	Barnes Bacon Pty. Ltd., Abattoirs, Homebush. 2140	66505	Area Match	0m
	BUTCHERS - WHOLESALE.	Brindell A., Abattoirs. Homebush. 2140.	10170	Area Match	0m
	CANNERS &/OR CANNED FOOD SPECIALISTS.	Bronte Industries Pty. Ltd., Abattoirs, Homebush. 2140.	11099	Area Match	0m
	BACON &/OR HAM CURERS &/OR DIST.	Canadian Bacon Pty. Ltd., Abattoirs, Homebush. 2140	4131	Area Match	0m
	BUTCHERS - WHOLESALE.	Canadian Bacon Pty. Ltd., Abattoirs. Homebush. 2140.	10173	Area Match	0m
	MEAT EXPORTERS	Edge, W. L. & Son Pty. Ltd., Abattoirs, Homebush. 2140	41939	Area Match	0m
	BUTCHERS - WHOLESALE.	Edge, W. L. & Son Pty. Ltd., Abattoirs, Homebush. 2140.	10179	Area Match	0m
	MEAT EXPORTERS	Fletcher & Pickett Pty. Ltd., Abattoirs, Homebush. 2140	41941	Area Match	0m
	BUTCHERS - WHOLESALE.	Fletcher & Pickett Pty. Ltd., Abattoirs. Homebush. 2140.	10183	Area Match	0m
	BUTCHERS - WHOLESALE.	Mackay, Johnson Meat Packers Pty. Ltd., Abattoirs, Homebush. 2140.	10195	Area Match	0m
	BACON &/OR HAM CURERS &/OR DIST.	Mayfair Hams & Bacon Co. Pty. Ltd., Abattoirs, Homebush. 2140	4133	Area Match	0m
	MEAT CANNERS.	Mayfair Hams & Bacon Co. Pty. Ltd., Abattoirs, Homebush. 2140	41924	Area Match	0m
	MEAT EXPORTERS	Mayfair Hams & Bacon Co. Pty. Ltd., Abattoirs, Homebush. 2140	41950	Area Match	0m
	SMALL GOODS MFRS. &/OR W/SALERS.	Mayfair Hams & Bacon Co. Pty. Ltd., Abattoirs, Homebush. 2140	66517	Area Match	0m
	BUTCHERS - WHOLESALE.	McLean, W. Tasman Meat, Abattoirs. Homebush. 2140.	10197	Area Match	0m
	BOARDS &/OR COMMITTEES- OFFICIAL.	Metropolitan Meat Industry Board. The, Abattoirs. Homebush. 2140.	6069	Area Match	0m

Map Id	Business Activity	Premise	Ref No.	Location Confidence	Distance to Road Corridor or Area
1	ABATTOIRS.	N.S.W. State Abattoirs, Homebush. 2140	3	Area Match	0m
	BUTCHERS - WHOLESALE.	Peare Meat Industries Pty. Ltd., Abattoirs, Homebush. 2140.	10202	Area Match	0m
	BUTCHERS - WHOLESALE.	Taylor. R. Pty. Ltd., Abattoirs, Homebush. 2140.	10215	Area Match	0m
2	BALL &/OR ROLLER BEARINGS MFRS. &/OR IMPS. &/OR DIST.	Bearing Service Pty. Ltd., Uhrig Rd. Lidcombe. 2141	4345	Road Match	57m
	CONTAINER TRANSPORT SERVICES	Newcastle Cargo Services Pty. Ltd., Uhrig Rd., Lidcombe. 2141	16149	Road Match	57m
	ROAD TRANSPORT SERVICES- NSW	Toll-Chadwick Transport, Uhrig Road, Homebush	63694	Road Match	57m
	ROAD TRANSPORT SERVICES- INTERSTATE.	Toll-Chadwick, Uhrig Rd., Homebush. 2140	63683	Road Match	57m
	ROAD TRANSPORT SERVICES- NSW	Toll-Chadwick, Uhrig Rd., Homebush. 2140	63782	Road Match	57m

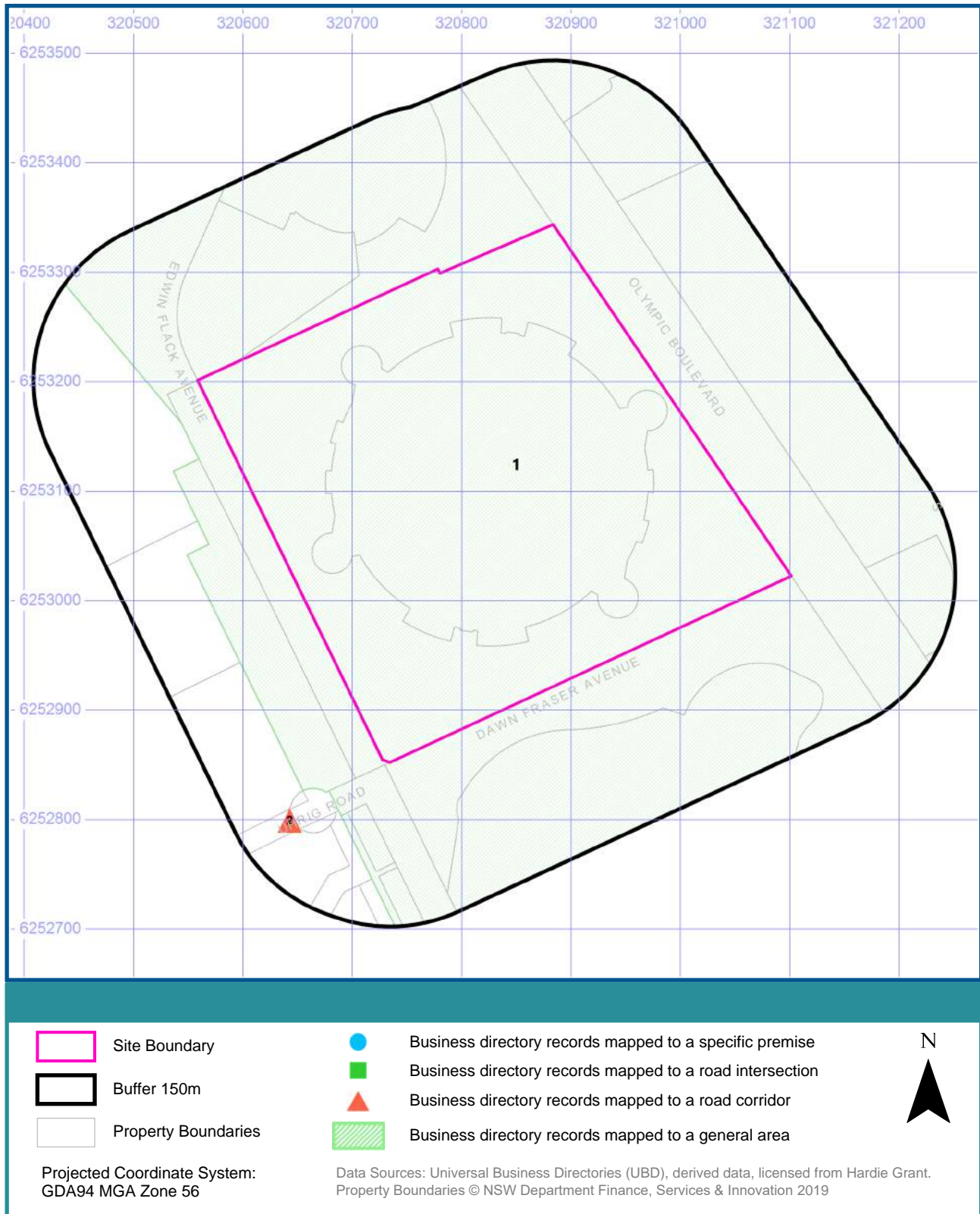
Business Directory Content Derived from Universal Business Directories (UBD) - Licensed from Hardie Grant

Historical Business Directories

15 Edwin Flack Avenue, Sydney Olympic Park, NSW 2127



1975 Business Directory Records



Historical Business Directories

15 Edwin Flack Avenue, Sydney Olympic Park, NSW 2127

1975 Business Directory Records Premise or Road Intersection Matches

Records from the 1975 UBD Business Directory, mapped to a premise or road intersection, within the dataset buffer:

Map Id	Business Activity	Premise	Ref No.	Location Confidence	Distance to Property Boundary or Road Intersection	Direction
	No records in buffer					

Business Directory Content Derived from Universal Business Directories (UBD) - Licensed from Hardie Grant

1975 Business Directory Records Road or Area Matches

Records from the 1975 UBD Business Directory, mapped to a road or an area, within the dataset buffer. Records are mapped to the road when a building number is not supplied, cannot be found, or the road has been renumbered since the directory was published:

Map Id	Business Activity	Premise	Ref No.	Location Confidence	Distance to Road Corridor or Area
1	BUTCHERS - WHOLESALE	Angliss Meat Co., Abattoirs. Homebush. 2140	11498	Area Match	0m
	BUTCHERS - WHOLESALE	Angliss. W. & Co. (Aust.) Pty. Ltd., Abattoirs, Homebush 2140	11499	Area Match	0m
	BACON &/OR HAM CURERS &/OR DIST.	Barnes Bacon Pty. Ltd., Abattoirs, Homebush. 2140	3976	Area Match	0m
	SMALL GOODS MFRS. &/OR W/SALERS.	Barnes Bacon Pty. Ltd., Abattoirs., Homebush.2140	77838	Area Match	0m
	BUTCHERS - WHOLESALE	Beach. S. D. Pty. Ltd., Abattoirs, Homebush 2140	11503	Area Match	0m
	BUTCHERS - WHOLESALE	Brindell, W. J., Abattoirs, Homebush. 2140	11507	Area Match	0m
	CANNERS &/OR CANNED FOOD SPECIALISTS.	Bronte Industries Pty. Ltd., Abattoirs, Homebush. 2140	12946	Area Match	0m
	MATTRESS MFRS. SUPPLIES.	Bronte Industries Pty. Ltd., Abattoirs., Homebush. 2140.	49461	Area Match	0m
	BUTCHERS - WHOLESALE	Canadian Bacon Pty. Ltd., Abattoirs. Homebush 2140	11511	Area Match	0m
	ABATTOIRS.	City Wholesale Meat Co. Pty. Ltd., Abattoirs, Homebush. 2140	5	Area Match	0m
	MEAT CANNERS.	Colonial Wholesale Meat Co. Pty. Ltd., Abattoirs., Homebush. 2140.	49468	Area Match	0m
	BUTCHERS - WHOLESALE	Crompton, H. D. & Sons Pty. Ltd., Abattoirs, Homebush 2140	11515	Area Match	0m
	BUTCHERS - WHOLESALE	Davis & Smith Pty. Ltd., Abattoirs, Homebush 2140	11516	Area Match	0m
	BUTCHERS - WHOLESALE	Doherty, R. Pty. Ltd., Abattoirs, Homebush. 2140	11517	Area Match	0m
	BUTCHERS - WHOLESALE	Edge, W. L. & Son Pty. Ltd., Abattoirs, Homebush. 2140	11518	Area Match	0m
	BUTCHERS - WHOLESALE	Finch. W. Pty. Ltd., Abattoirs, Homebush. 2140	11522	Area Match	0m
	BUTCHERS - WHOLESALE	Fletcher & Pickett Pty. Ltd., Abattoirs, Homebush 2140	11523	Area Match	0m

Map Id	Business Activity	Premise	Ref No.	Location Confidence	Distance to Road Corridor or Area
1	ASBESTOS CEMENT MFRS. &/OR DIST.	Fletcher & Pickett Pty. Ltd., Abattoirs, Homebush. 2140	3095	Area Match	0m
	MEAT EXPORTERS.	Fletcher & Pickett Pty. Ltd., Abattoirs, Homebush. 2140.	49496	Area Match	0m
	BUTCHERS - WHOLESALE	Humphreys & Pearce Pty. Ltd., Abattoirs, Homebush. 2140	11532	Area Match	0m
	BACON &/OR HAM CURERS &/OR DIST.	Mayfair Hams & Bacon Co. Pty. Ltd., Abattoirs, Homebush. 2140	3982	Area Match	0m
	CANNERS &/OR CANNED FOOD SPECIALISTS.	Mayfair Hams & Bacon Co. Pty. Ltd., Abattoirs, Homebush. 2140	12965	Area Match	0m
	EXPORTERS.	Mayfair Hams & Bacon Co. Pty. Ltd., Abattoirs, Homebush. 2140.	31105	Area Match	0m
	MEAT CANNERS.	Mayfair Hams & Bacon Co. Pty. Ltd., Abattoirs., Homebush. 2140.	49470	Area Match	0m
	SMALL GOODS MFRS. &/OR W/SALERS.	Mayfair Hams & Bacon Co. Pty. Ltd., Abattoirs., Homebush.2140	77859	Area Match	0m
	BUTCHERS - WHOLESALE	McDonald Bros., Abattoirs, Homebush. 2140	11539	Area Match	0m
	ASSOCIATIONS-EMPLOYERS INDUSTRIAL &/OR PROFESSIONAL	Meat Traders Protective Association Wholesale, Abattoirs, Homebush. 2140	3228	Area Match	0m
	COLD STORES	Metropolitan Meat Industry Board, The Abattoirs, Homebush.2140	18251	Area Match	0m
	FERTILIZER MFRS. &/OR SUPPLIERS.	Metropolitan Meat Industry Board, The, Abattoirs, Homebush. 2140.	31522	Area Match	0m
	TALLOW MERCHANTS &/OR REFINERS.	Metropolitan Meat Industry Board. The, Abattoirs., Homebush.2140	82079	Area Match	0m
	POULTRY FOOD MFRS. &/OR DIST.	Metropolitan Meat Industry Board., The, Abattoirs., Homebush.2140	69023	Area Match	0m
	ABATTOIRS.	N.S.W. State Abattoirs, Homebush. 2140	7	Area Match	0m
	BUTCHERS - WHOLESALE	Raffaele, J., Abattoirs, Homebush 2140	11550	Area Match	0m
	BUTCHERS - WHOLESALE	Reid, F. Pty. Ltd., Abattoirs, Homebush. 2140	11551	Area Match	0m
	BUTCHERS - WHOLESALE	Robins, B. A., Abattoirs, Homebush 2140	11554	Area Match	0m
	BUTCHERS - WHOLESALE	Taylor, R. Pty. Ltd., Abattoirs, Homebush. 2140	11561	Area Match	0m
	BUTCHERS - WHOLESALE	Williams, J. P. & Co. Pty. Ltd., Abattoirs, Homebush. 2140	11566	Area Match	0m
2	BALL &/OR ROLLER BEARINGS MFRS./IMPS. &/OR DIST.	Bearing Service Pty. Ltd., Uhrig Rd., Lidcombe. 2141.	4224	Road Match	57m
	CONTAINER TRANSPORT SERVICES.	Newcastle Cargo Services Pty. Ltd., Uhrig Rd., Lidcombe. 2141	18711	Road Match	57m

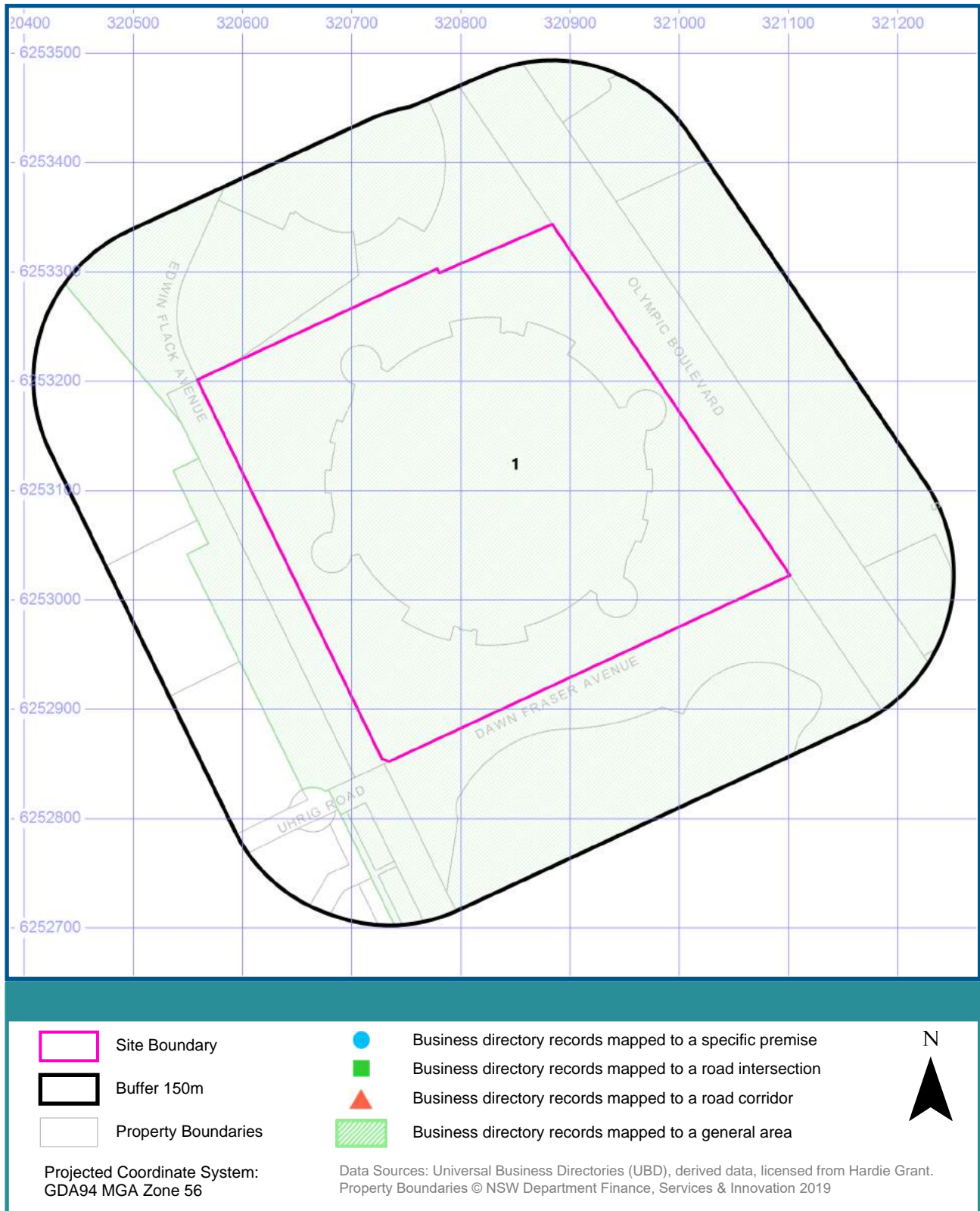
Business Directory Content Derived from Universal Business Directories (UBD) - Licensed from Hardie Grant

Historical Business Directories

15 Edwin Flack Avenue, Sydney Olympic Park, NSW 2127



1970 Business Directory Records



Historical Business Directories

15 Edwin Flack Avenue, Sydney Olympic Park, NSW 2127

1970 Business Directory Records Premise or Road Intersection Matches

Records from the 1970 UBD Business Directory, mapped to a premise or road intersection, within the dataset buffer:

Map Id	Business Activity	Premise	Ref No.	Location Confidence	Distance to Property Boundary or Road Intersection	Direction
	No records in buffer					

Business Directory Content Derived from Universal Business Directories (UBD) - Licensed from Hardie Grant

1970 Business Directory Records Road or Area Matches

Records from the 1970 UBD Business Directory, mapped to a road or an area, within the dataset buffer. Records are mapped to the road when a building number is not supplied, cannot be found, or the road has been renumbered since the directory was published:

Map Id	Business Activity	Premise	Ref No.	Location Confidence	Distance to Road Corridor or Area
1	BUTCHERS-WHOLESALE (B868)	Angliss, W. & Co. (Aust.) Pty. Ltd., Country Meat Hall., Abattoirs, Homebush	274881	Area Match	0m
	SMALLGOODS MANUFACTURERS &/OR WHOLESALERS (S371)	Barnes Bacon Pty. Ltd., Abattoirs Area, Homebush	361949	Area Match	0m
	MEAT CANNERS (M180)	Bronte Industries Pty. Ltd., State Abattoirs., Homebush	325907	Area Match	0m
	BUTCHERS-WHOLESALE (B868)	Doherty, R. Pty. Ltd., Meat Hall., Homebush	274907	Area Match	0m
	ASSOCIATIONS - EMPLOYERS', INDUSTRIAL & PROFESSIONAL	Homebush Stock Agents Asscn., New Sale Yards, Homebush	263429	Area Match	0m
	BUTCHERS-WHOLESALE (B868)	Humphreys & Pearce Pty. Ltd., Abattoirs Meat Hall, Homebush	274924	Area Match	0m
	MEAT EXTRACT MFRS. (M192)	Mayfair Distributors Pty. Ltd., State Abattoirs, Homebush	325972	Area Match	0m
	SMALLGOODS MANUFACTURERS &/OR WHOLESALERS (S371)	Mayfair Hams & Bacon Co., Abattoirs, Homebush	361971	Area Match	0m
	MEAT CANNERS (M180)	Mayfair Hams & Bacon Co., Abattoirs., Homebush	325912	Area Match	0m
	GOVT. DEPTS. -STATE (G500)	Meat Industry Board, State Abattoir & Meat Works., Homebush Bay	311758	Area Match	0m
	ASSOCIATIONS - EMPLOYERS', INDUSTRIAL & PROFESSIONAL	Meat Traders Protective Association, Wholesale., New Meat Hall, Abattoirs, Homebush	263470	Area Match	0m
	FERTILIZER MANUFACTURERS &/OR SUPPLIERS (F112)	Metropolitan Meat Industry Board (The) State Abattoirs & Meat Works., Homebush Abattoirs	302377	Area Match	0m
	TALLOW MERCHANTS &/OR REFINERS (T040)	Metropolitan Meat Industry Board (The), State Abattoirs & Meat Works, Homebush	367057	Area Match	0m

Map Id	Business Activity	Premise	Ref No.	Location Confidence	Distance to Road Corridor or Area
1	POULTRY FOOD MFRS./DIST. (P708)	Metropolitan Meat Industry Board (The)., State Abattoirs & Meat Works., Homebush	351382	Area Match	0m
	COLD STORES (C528)	Metropolitan Meat Industry Board (The)., State Abattoirs & Meat Works., Homebush Abattoir	284903	Area Match	0m
	SAUSAGE CASING MFRS. &/OR DIST.(S092)	Sayer & Co. (N.S.W.) Pty. Ltd., State Abattoirs, Homebush	359150	Area Match	0m

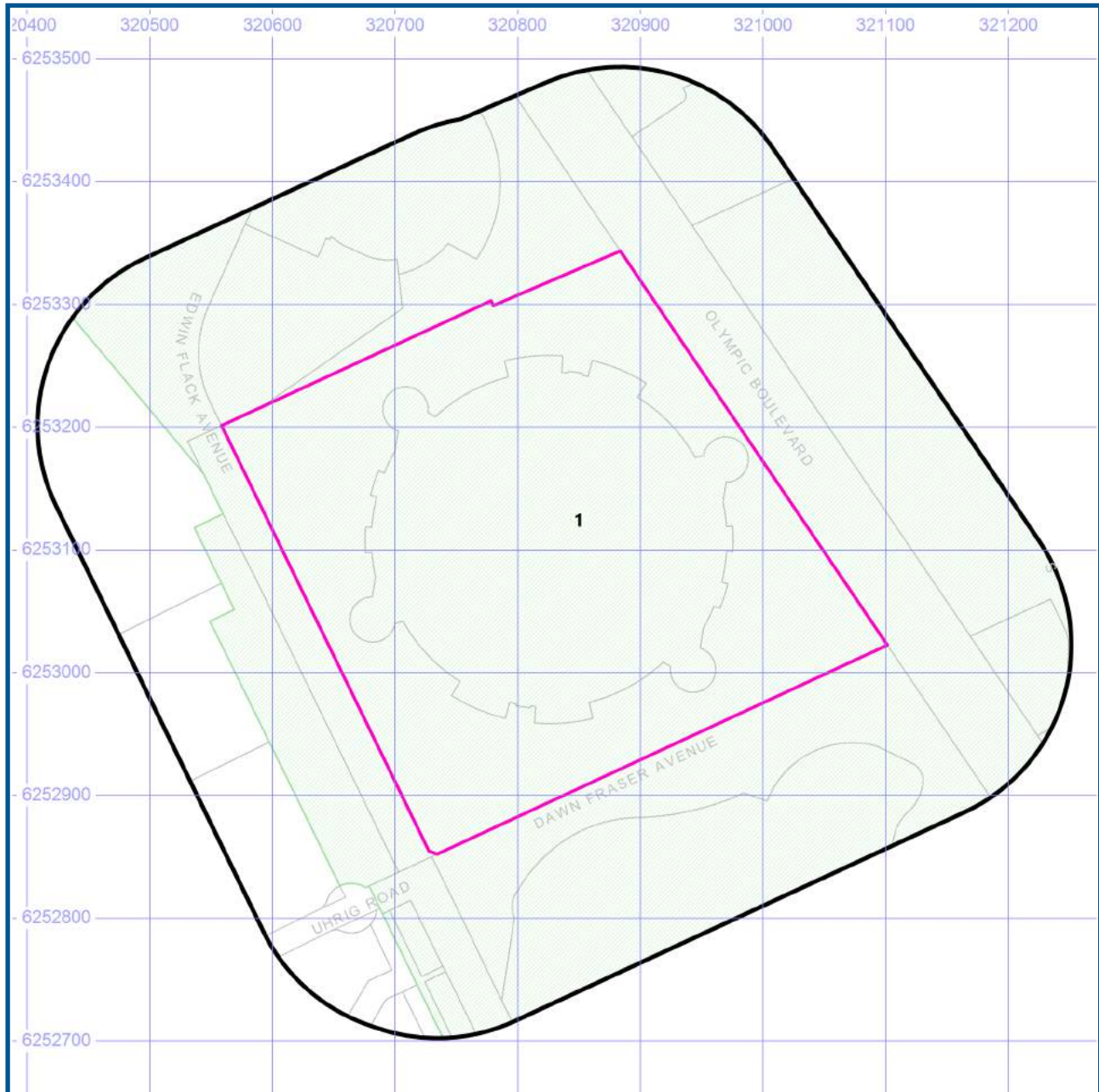
Business Directory Content Derived from Universal Business Directories (UBD) - Licensed from Hardie Grant


Historical Business Directories

15 Edwin Flack Avenue, Sydney Olympic Park, NSW 2127







1965 Business Directory Records



-  Site Boundary
-  Buffer 150m
-  Property Boundaries

Projected Coordinate System:
GDA94 MGA Zone 56

-  Business directory records mapped to a specific premise
-  Business directory records mapped to a road intersection
-  Business directory records mapped to a road corridor
-  Business directory records mapped to a general area

Data Sources: Universal Business Directories (UBD), derived data, licensed from Hardie Grant.
Property Boundaries © NSW Department Finance, Services & Innovation 2019



Historical Business Directories

15 Edwin Flack Avenue, Sydney Olympic Park, NSW 2127

1965 Business Directory Records Premise or Road Intersection Matches

Records from the 1965 UBD Business Directory, mapped to a premise or road intersection, within the dataset buffer:

Map Id	Business Activity	Premise	Ref No.	Location Confidence	Distance to Property Boundary or Road Intersection	Direction
	No records in buffer					

Business Directory Content Derived from Universal Business Directories (UBD) - Licensed from Hardie Grant

1965 Business Directory Records Road or Area Matches

Records from the 1965 UBD Business Directory, mapped to a road or an area, within the dataset buffer. Records are mapped to the road when a building number is not supplied, cannot be found, or the road has been renumbered since the directory was published:

Map Id	Business Activity	Premise	Ref No.	Location Confidence	Distance to Road Corridor or Area
1	Bacon & Ham Curers	Barnes Bacon Co. Pty. Ltd., Abattoirs, Homebush	49052	Area Match	0m
	SMALLGOODS MANUFACTURERS &/OR WHOLESALERS	Barnes Bacon Co. Pty. Ltd., Abattoirs, Homebush	145179	Area Match	0m
	Butchers' - Wholesale	Casino Wholesalers Co. Pty. Ltd., Homebush Abattoirs	59658	Area Match	0m
	Butchers' - Wholesale	Cleary, T., State Abattoirs, Homebush	59660	Area Match	0m
	Meat Canners	Colonial Wholesale Meat Co. Pty. Ltd., Abattoirs, Homebush	110489	Area Match	0m
	Butchers' - Wholesale	Doherty, R., Meat Hall, Homebush	59664	Area Match	0m
	Butchers' - Wholesale	Gunning, W. & Co. Pty. Ltd., State Abattoirs, Homebush	59673	Area Match	0m
	Butchers' - Wholesale	Humphrey's, H., Abattoirs Meat Hall, Homebush	59677	Area Match	0m
	Canners & Canned Food Specialists	Intercontinental Packers Pty. Ltd., Abattoirs, Homebush	61821	Area Match	0m
	Food Exporters	Intercontinental Packers Pty. Ltd., Abattoirs, Homebush	88168	Area Match	0m
	Meat Canners	Intercontinental Packers Pty. Ltd., Abattoirs, Homebush	110490	Area Match	0m
	Butchers' - Wholesale	Knapp, R. A. Pty. Ltd., State Abattoirs, Homebush Bay	59679	Area Match	0m
	Canners & Canned Food Specialists	Mayfair Distributors Pty. Ltd., Abattoirs, Homebush	61830	Area Match	0m
	Exporters	Mayfair Distributors Pty. Ltd., Abattoirs, Homebush	85119	Area Match	0m
	Freezing Companies	Mayfair Distributors Pty. Ltd., Abattoirs, Homebush	89598	Area Match	0m
	Food Processors/Packers	Mayfair Distributors Pty. Ltd., State Abattoirs, Homebush	88367	Area Match	0m

Map Id	Business Activity	Premise	Ref No.	Location Confidence	Distance to Road Corridor or Area
1	Meat Canners	Mayfair Distributors Pty. Ltd., State Abattoirs, Homebush	110492	Area Match	0m
	Meat Extract Mfrs.	Mayfair Distributors Pty. Ltd., State Abattoirs, Homebush	110583	Area Match	0m
	Poultry Dealers - W'Sale	Mayfair Distributors Pty. Ltd., State Abattoirs, Homebush	135540	Area Match	0m
	SMALLGOODS MANUFACTURERS &/OR WHOLESALERS	Mayfair Distributors Pty. Ltd., State Abattoirs, Homebush	145196	Area Match	0m
	Associations - Employers - Indust. & Professional	Meat Traders' Protective Association, Wholesale, New Meat Hall., Abattoirs, Homebush	47374	Area Match	0m
	TALLOW MERCHANTS &/OR REFINERS	Metropolitan Meat Industry Board (The), State Abattoirs & Meat Works, Homebush	149932	Area Match	0m
	POULTRY FOOD MFRS./DIST.	Metropolitan Meat Industry Board (The), State Abattoirs & Meat Works, Homebush	135593	Area Match	0m
	ABATTOIRS	Metropolitan Meat Industry Commissioner, Abattoirs, Homebush	43242	Area Match	0m
	ABATTOIRS	N.S.W. State Abattoirs, Homebush	43243	Area Match	0m
	Butchers' - Wholesale	Ryan, T. J. & Son (Carcase Butchers) Pty. Ltd., Meat Hall, Abattoirs, Homebush	59700	Area Match	0m
	Meat Cartage Contractors	Ryan, T. J. & Son (Carcase Butchers) Pty. Ltd., Meat Hall, Abattoirs, Homebush	110504	Area Match	0m
	STOCK FOODS MANUFACTURERS &/OR DISTRIBUTORS	Stockman Arthur (1939) Pty. Ltd., Dessicator Rd., Abattoirs Area, Homebush	149013	Area Match	0m
	Produce Merch. - W'Sale	Stockman, Arthur (1939) Pty. Ltd., Dessicator Rd., Abattoirs Area, Homebush	136962	Area Match	0m
	Butchers' - Wholesale	Walker, F. J. (Wholesale) Pty. Ltd., Country Meat Hall, Abattoirs Homebush	59713	Area Match	0m
	Butchers' - Wholesale	White, J. L. (Meat Co.) Pty. Ltd., Abattoir St., Homebush	59715	Area Match	0m
	ABATTOIRS	Woodham, T. G. Abattoirs, Homebush	43249	Area Match	0m

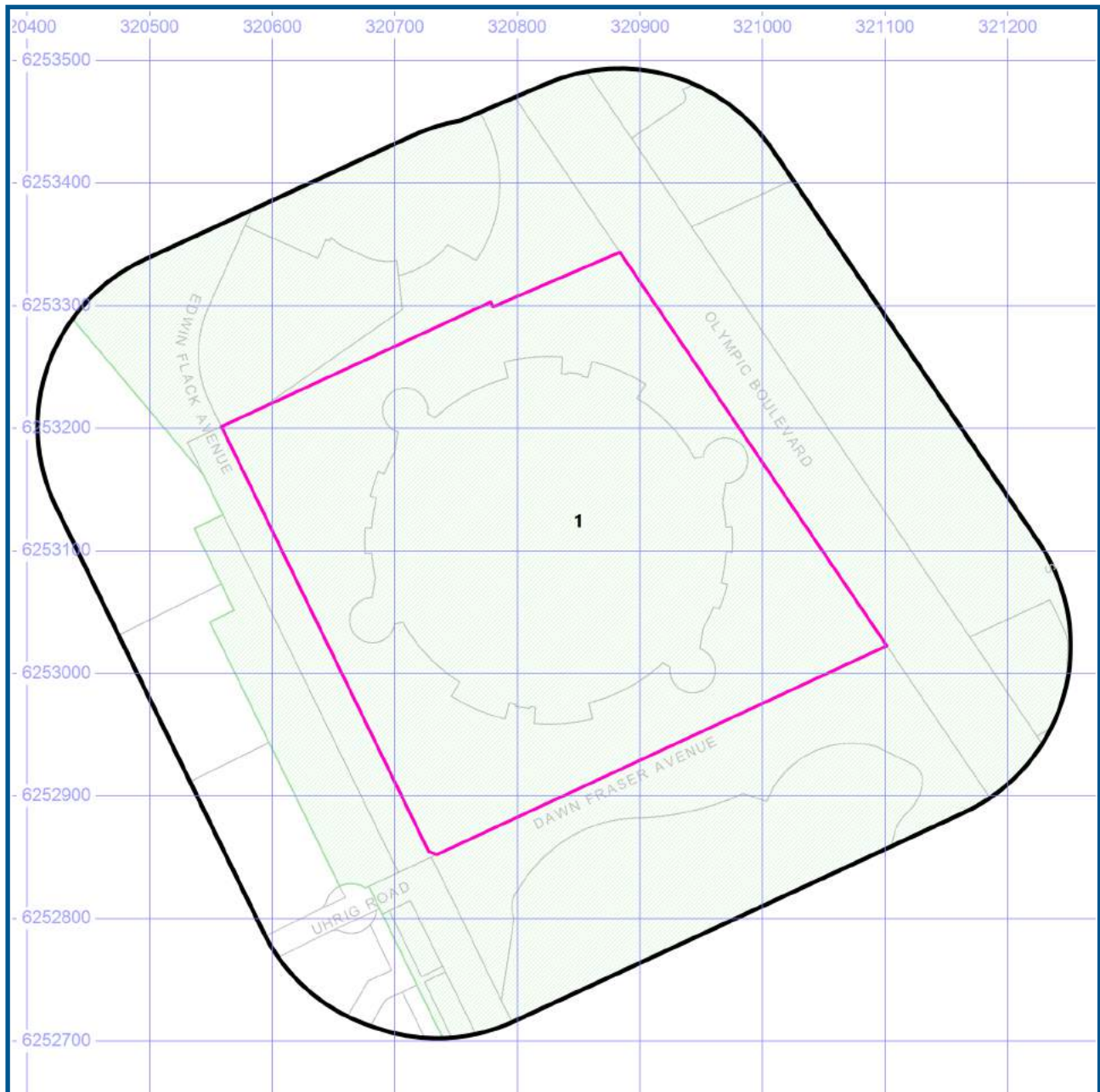
Business Directory Content Derived from Universal Business Directories (UBD) - Licensed from Hardie Grant

Historical Business Directories

15 Edwin Flack Avenue, Sydney Olympic Park, NSW 2127



1961 Business Directory Records



- Site Boundary
- Buffer 150m
- Property Boundaries

- Business directory records mapped to a specific premise
- Business directory records mapped to a road intersection
- Business directory records mapped to a road corridor
- Business directory records mapped to a general area



Projected Coordinate System:
GDA94 MGA Zone 56

Data Sources: Universal Business Directories (UBD), derived data, licensed from Hardie Grant.
Property Boundaries © NSW Department Finance, Services & Innovation 2019

Historical Business Directories

15 Edwin Flack Avenue, Sydney Olympic Park, NSW 2127

1961 Business Directory Records Premise or Road Intersection Matches

Records from the 1961 UBD Business Directory, mapped to a premise or road intersection, within the dataset buffer:

Map Id	Business Activity	Premise	Ref No.	Location Confidence	Distance to Property Boundary or Road Intersection	Direction
	No records in buffer					

Business Directory Content Derived from Universal Business Directories (UBD) - Licensed from Hardie Grant

1961 Business Directory Records Road or Area Matches

Records from the 1961 UBD Business Directory, mapped to a road or an area, within the dataset buffer. Records are mapped to the road when a building number is not supplied, cannot be found, or the road has been renumbered since the directory was published:

Map Id	Business Activity	Premise	Ref No.	Location Confidence	Distance to Road Corridor or Area
1	BUTCHERS-WHOLESALE	Amory Meat Co. Pty. Ltd., State Abattoirs, Homebush	281439	Area Match	0m
	ABATTOIRS	Ashcroft, E. J. & Sons Pty. Ltd., Homebush	264441	Area Match	0m
	BACON & HAM CURERS	Barnes Bacon Co. Pty. Ltd., Abattoirs, Homebush	270703	Area Match	0m
	SMALLGOODS MANUFACTURERS &/OR WHOLESALE	Barnes Bacon Co. Pty. Ltd., Abattoirs, Homebush	250786	Area Match	0m
	ABATTOIRS	Bawn, J. H. & Co. Pty. Ltd., Abattoirs, Homebush	264442	Area Match	0m
	ABATTOIRS	City Wholesale Meat Co. Pty. Ltd., Meat Hall, Homebush	264446	Area Match	0m
	BUTCHERS-WHOLESALE	City Wholesale Meat Pty. Ltd., Abattoirs, Homebush	281458	Area Match	0m
	MEAT CANNERS	Colonial Wholesale Meat Co. Pty. Ltd., Abattoirs, Homebush	334322	Area Match	0m
	BUTCHERS-WHOLESALE	Doherty, R., Meat Hall, Homebush	281464	Area Match	0m
	BUTCHERS-WHOLESALE	Gunning, W., State Abattoirs, Homebush	281471	Area Match	0m
	ABATTOIRS	Harvey, Little & Co. Ltd., Homebush Abattoirs	264448	Area Match	0m
	BUTCHERS-WHOLESALE	Humphrey's, H., Abattoirs Meat Hall., Homebush	281479	Area Match	0m
	CANNERS & CANNED FOOD SPECIALISTS	Intercontinental Packers Pty. Ltd., Abattoirs, Homebush	283562	Area Match	0m
	FOOD EXPORTERS	Intercontinental Packers Pty. Ltd., Abattoirs, Homebush	312384	Area Match	0m
	MEAT CANNERS	Intercontinental Packers Pty. Ltd., Abattoirs, Homebush	334324	Area Match	0m
	BUTCHERS-WHOLESALE	Knapp, R. A., State Abattoirs, Homebush Bay	281483	Area Match	0m

Map Id	Business Activity	Premise	Ref No.	Location Confidence	Distance to Road Corridor or Area
1	VETERINARY SURGEONS	Marshall, A. C., Abattoirs, Homebush Bay	261100	Area Match	0m
	CANNERS & CANNED FOOD SPECIALISTS	Mayfair Distributors Pty. Ltd., Abattoirs, Homebush	283575	Area Match	0m
	EXPORTERS	Mayfair Distributors Pty. Ltd., Abattoirs, Homebush	309291	Area Match	0m
	FREEZING COMPANIES	Mayfair Distributors Pty. Ltd., Abattoirs, Homebush	313822	Area Match	0m
	FOOD PROCESSORS/PACKERS	Mayfair Distributors Pty. Ltd., State Abattoirs, Homebush	312540	Area Match	0m
	MEAT CANNERS	Mayfair Distributors Pty. Ltd., State Abattoirs, Homebush	334327	Area Match	0m
	MEAT EXTRACT MFRS.	Mayfair Distributors Pty. Ltd., State Abattoirs, Homebush	334381	Area Match	0m
	POULTRY DEALERS-W'SALE	Mayfair Distributors Pty. Ltd., State Abattoirs, Homebush	361536	Area Match	0m
	SMALLGOODS MANUFACTURERS &/OR WHOLESALE	Mayfair Distributors Pty. Ltd., State Abattoirs, Homebush	250804	Area Match	0m
	ABATTOIRS	Metropolitan Meat Industry Commissioner., Abattoirs., Homebush	264449	Area Match	0m
	ABATTOIRS	N.S.W. State Abattoirs, Homebush	264450	Area Match	0m
	BUTCHERS-WHOLESALE	O'Gorman Bros Abattoirs., Homebush	281496	Area Match	0m
	BUTCHERS-WHOLESALE	Oldham, G., Meat Hall, Homebush	281497	Area Match	0m
	ABATTOIRS	Rogers Meat Co. Pty. Ltd., Abattoirs, Homebush	264452	Area Match	0m
	BUTCHERS-WHOLESALE	Ryan, T. J. & Sons Pty. Ltd., Abattoirs, Homebush	281505	Area Match	0m
	ABATTOIRS	Saulan Pty. Ltd., State Abattoirs, Homebush	264453	Area Match	0m
	BUTCHERS-WHOLESALE	Smith, H. C. L., Abattoirs, Homebush	281509	Area Match	0m
	BUTCHERS-WHOLESALE	Tancred, S. C., Government Meat Hall, Homebush Bay	281516	Area Match	0m
	VETERINARY SURGEONS	Thorpe, G. K., State Abattoirs, Homebush	261134	Area Match	0m
	ABATTOIRS	Woodham, T. G., Abattoirs, Homebush	264457	Area Match	0m

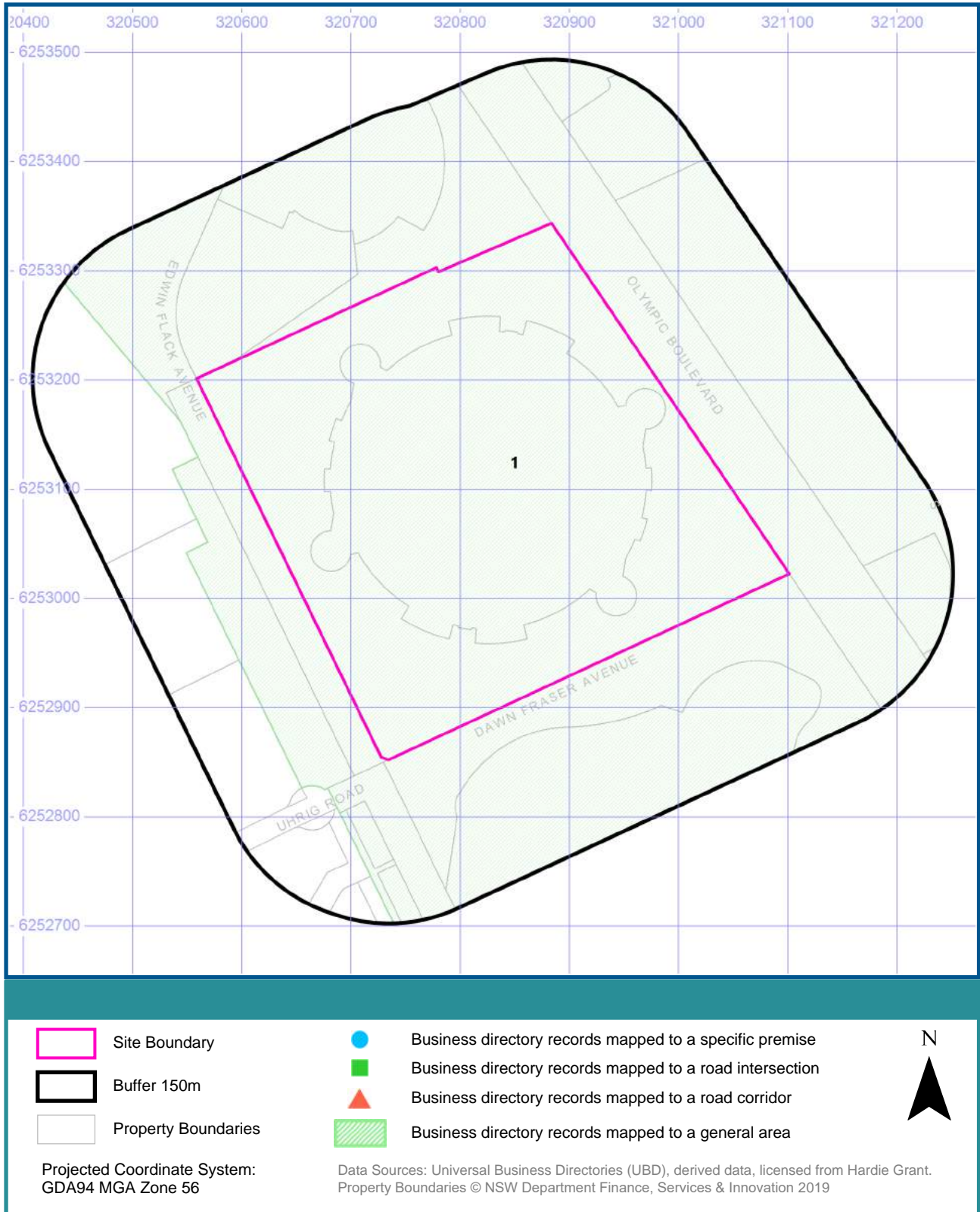
Business Directory Content Derived from Universal Business Directories (UBD) - Licensed from Hardie Grant

Historical Business Directories

15 Edwin Flack Avenue, Sydney Olympic Park, NSW 2127



1950 Business Directory Records



Historical Business Directories

15 Edwin Flack Avenue, Sydney Olympic Park, NSW 2127

1950 Business Directory Records Premise or Road Intersection Matches

Records from the 1950 UBD Business Directory, mapped to a premise or road intersection, within the dataset buffer:

Map Id	Business Activity	Premise	Ref No.	Location Confidence	Distance to Property Boundary or Road Intersection	Direction
	No records in buffer					

Business Directory Content Derived from Universal Business Directories (UBD) - Licensed from Hardie Grant

1950 Business Directory Records Road or Area Matches

Records from the 1950 UBD Business Directory, mapped to a road or an area, within the dataset buffer. Records are mapped to the road when a building number is not supplied, cannot be found, or the road has been renumbered since the directory was published:

Map Id	Business Activity	Premise	Ref No.	Location Confidence	Distance to Road Corridor or Area
1	ABATTOIRS	Adlam, R., Homebush Abattoirs, Homebush.	2	Area Match	0m
	BUTCHERS-WHOLESALE	Amory, A., State Abattoirs, Homebush	14583	Area Match	0m
	ABATTOIRS	Ashcroft, E. J. and Sons Pty. Ltd., Homebush	3	Area Match	0m
	BUTCHERS-WHOLESALE	Austin, T. Pty. Ltd., Homebush Bay	14588	Area Match	0m
	BACON & HAM CURERS	Barnes Bacon Co. Pty. Ltd., Homebush	4948	Area Match	0m
	SMALLGOODS MFRS. &/OR WHOLESALE	Barnes Bacon Coy. Pty. Ltd., Homebush	103037	Area Match	0m
	ABATTOIRS	Bawn, J. H. and Co., Homebush	4	Area Match	0m
	BUTCHERS-WHOLESALE	Beach, J., Homebush	14595	Area Match	0m
	ABATTOIRS	Borthwick, Thos. and Sons (A/sia) Ltd., Abattoirs, Homebush	8	Area Match	0m
	BUTCHERS-WHOLESALE	Cleary, T., Homebush	14600	Area Match	0m
	ABATTOIRS	Colonial Wholesale Meat Co Pty. Ltd., Abattoirs, Homebush.	1	Area Match	0m
	MEAT CANNERS	Colonial Wholesale Meat Co. Pty. Ltd., Abattoirs, Homebush	72238	Area Match	0m
	ABATTOIRS	Field, T. A. Ltd., Homebush	12	Area Match	0m
	ABATTOIRS	Forrest, A. E., Homebush	13	Area Match	0m
	ABATTOIRS	Harvey Little and Co. Ltd., Homebush	14	Area Match	0m
	BUTCHERS-WHOLESALE	Knapp, R. A., State Abattoirs, Homebush Bay	14625	Area Match	0m
	ABATTOIRS	Lincoln, T. A., Homebush	15	Area Match	0m
	ABATTOIRS	McDonald Bros. Ltd., Abattoirs, Homebush	20	Area Match	0m

Map Id	Business Activity	Premise	Ref No.	Location Confidence	Distance to Road Corridor or Area
1	ABATTOIRS	Metropolitan Meat Industry Commissioner, Homebush	22	Area Match	0m
	BUTCHERS-RETAIL	Miler and Co., Homebush Bay, Homebush	13961	Area Match	0m
	ABATTOIRS	Murphy, John Pty. Ltd., Homebush	23	Area Match	0m
	ABATTOIRS	N.S.W. State Abattoirs, Homebush	24	Area Match	0m
	BUTCHERS-WHOLESALE	O'Brien Bros., Meat Depot, Homebush	14638	Area Match	0m
	BUTCHERS-WHOLESALE	O'Connor, O., Abattoirs, Homebush	14640	Area Match	0m
	BUTCHERS-WHOLESALE	O'Gorman Bros., Abattoirs, Homebush	14641	Area Match	0m
	BUTCHERS-WHOLESALE	Oldham, G., Abattoirs, Homebush	14642	Area Match	0m
	BUTCHERS-RETAIL	Paterson, T. A., Homebush Bay	14091	Area Match	0m
	BUTCHERS-WHOLESALE	Pistole, T., Abattoirs, Homebush	14643	Area Match	0m
	BUTCHERS-RETAIL	Playfair, Thomas Ltd., Abattoirs	14136	Area Match	0m
	ABATTOIRS	Quinn and Westbrook, Homebush	25	Area Match	0m
	ABATTOIRS	Rogers Meat Co. Pty. Ltd., Abattoirs, Homebush	28	Area Match	0m
	ABATTOIRS	Russell Bros., Homebush	29	Area Match	0m
	ABATTOIRS	Ryan, G. C. and Sons, Abattoirs, Homebush	31	Area Match	0m
	BUTCHERS-WHOLESALE	Ryan, G. C. and Sons, Abattoirs, Homebush	14650	Area Match	0m
	BUTCHERS-RETAIL	Ryan, T. J., Homebush Abattoirs, Homebush	14262	Area Match	0m
	BUTCHERS-WHOLESALE	Scott, G. M. and Son, Depot, State Abattoirs, Homebush Bay	14651	Area Match	0m
	ABATTOIRS	Scott, G. M. and Son, Homebush	33	Area Match	0m
	ABATTOIRS	Smith, J. T., Homebush	34	Area Match	0m
	BUTCHERS-WHOLESALE	Smith, T., Abattoirs, Homebush	14655	Area Match	0m
	BRICK, PIPE & TILE MANUFACTURERS	State Brickworks, Homebush	11307	Area Match	0m
	ABATTOIRS	Stewart Bros. (Carcase Butchers) Pty. Ltd., Homebush	35	Area Match	0m
	ABATTOIRS	Swift Australian Co. Pty. Ltd., Homebush	36	Area Match	0m
	BUTCHERS-WHOLESALE	Tancred, S. C., Government Meat Hall, Homebush Bay	14663	Area Match	0m
	MEDICAL PRACTITIONERS	Templeman, C., G., Homebush	73941	Area Match	0m
	BUTCHERS-WHOLESALE	Williams, R. and Sons, Abattoirs, Homebush	14669	Area Match	0m
	BUTCHERS-WHOLESALE	Woodham, T. G., Abattoirs, Homebush	14671	Area Match	0m
	ABATTOIRS	Woodham, T. G., Homebush	41	Area Match	0m

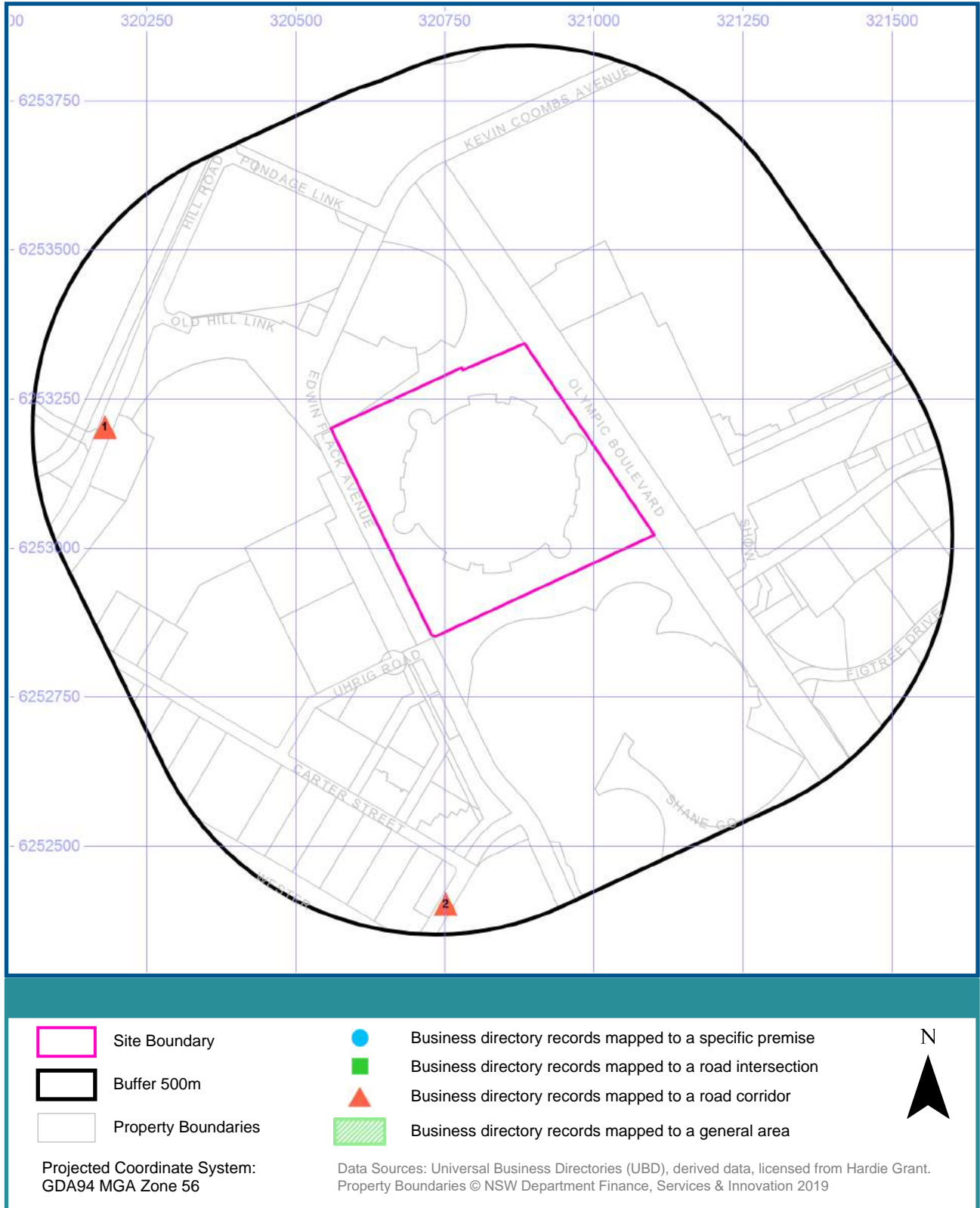
Business Directory Content Derived from Universal Business Directories (UBD) - Licensed from Hardie Grant

Historical Business Directories

15 Edwin Flack Avenue, Sydney Olympic Park, NSW 2127



Dry Cleaners, Motor Garages & Service Stations (1948-1993)



Historical Business Directories

15 Edwin Flack Avenue, Sydney Olympic Park, NSW 2127

Dry Cleaners, Motor Garages & Service Stations Premise or Road Intersection Matches (1948-1993)

Dry Cleaners, Motor Garages & Service Stations from UBD Business Directories, mapped to a premise or road intersection, within the dataset buffer.

Note: The Universal Business Directories were published between 1948 and 1993. Dry Cleaners, Motor Garages & Service Stations have been extracted from all of these directories except the following years 1951, 1955, 1957, 1960, 1963, 1973, 1974, 1977, 1987.

Map Id	Business Activity	Premise	Ref No.	Year	Location Confidence	Distance to Property Boundary or Road Intersection	Direction
	No records in buffer						

Business Directory Content Derived from Universal Business Directories (UBD) - Licensed from Hardie Grant

Dry Cleaners, Motor Garages & Service Stations Road or Area Matches (1948-1993)

Dry Cleaners, Motor Garages & Service Stations from UBD Business Directories, mapped to a road or an area, within the dataset buffer. Records are mapped to the road when a building number is not supplied, cannot be found, or the road has been renumbered since the directory was published.

Note: The Universal Business Directories were published between 1948 and 1993. Dry Cleaners, Motor Garages & Service Stations have been extracted from all of these directories except the following years 1951, 1955, 1957, 1960, 1963, 1973, 1974, 1977, 1987.

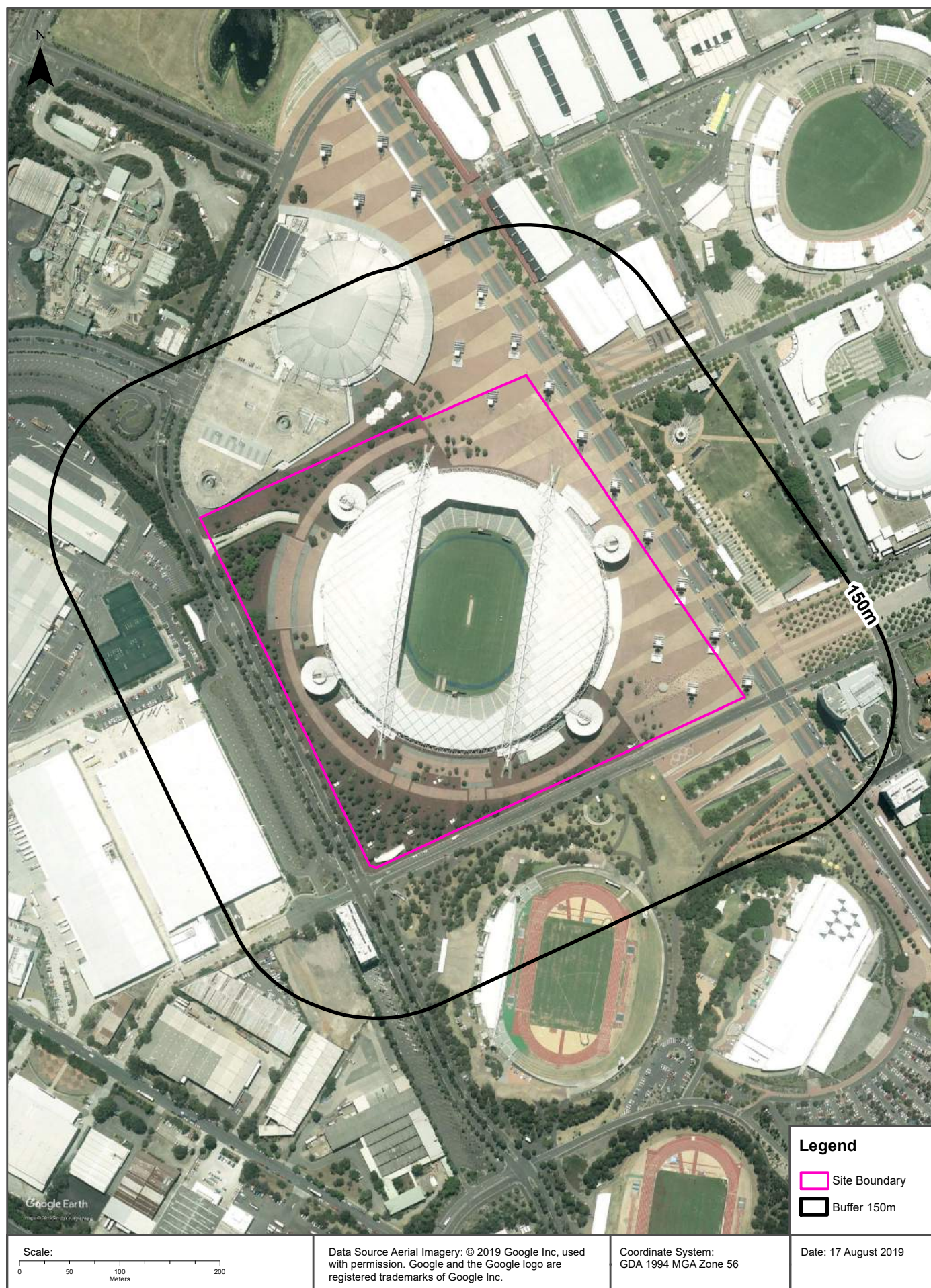
Map Id	Business Activity	Premise	Ref No.	Year	Location Confidence	Distance to Road Corridor or Area
1	MOTOR GARAGES & SERVICE STATIONS.	Abattoir Mechanical Services, Hill Rd., Lidcombe. 2141	5764	1990	Road Match	336m
	MOTOR GARAGE & SERVICE STATIONS.	Abattoir Mechanical Services, Hill Rd., Lidcombe. 2141	64249	1989	Road Match	336m
	MOTOR GARAGES & SERVICE STATIONS.	Abattoir Mechanical Services, Hill Rd., Lidcombe. 2141	53346	1988	Road Match	336m
	MOTOR GARAGES & SERVICE STATIONS.	Abattoir Mechanical Services, Hill Rd., Lidcombe. 2140	63849	1986	Road Match	336m
	MOTOR GARAGES & SERVICE STATIONS.	Abattoir Mechanical Services, Hill Rd., Lidcombe. 2140	38863	1985	Road Match	336m
2	MOTOR GARAGES & SERVICE STATIONS.	N.R.M.A. Smash Repairs Pty. Ltd., Birnie Ave., Lidcombe. 2141	59691	1988	Road Match	390m
	MOTOR GARAGES & SERVICE STATIONS.	N.R.M.A. Smash Repairs Pty. Ltd., Birnie Ave., Lidcombe. 2141	45267	1985	Road Match	390m
	MOTOR GARAGES &/OR ENGINEERS &/OR SERVICE STATIONS.	N.R.M.A. Smash Repairs Pty. Ltd., Birnie Ave., Lidcombe. 2141	33845	1984	Road Match	390m
	MOTOR GARAGES &/OR ENGINEERS &/OR SERVICE STATIONS.	N.R.M.A. Smash Repairs Pty. Ltd., Birnie Ave., Lidcombe 2141	15196	1983	Road Match	390m
	MOTOR GARAGES &/OR ENGINEERS &/OR SERVICE STATIONS. (M6860)	N.R.M.A. Smash Repairs, Birnie Ave., Lidcombe. 2141.	57273	1982	Road Match	390m
	MOTOR GARAGES &/OR ENGINEERS &/OR SERVICE STATIONS.	Car Repairs Pty. Ltd., Birnie Ave., Lidcombe. 2141	51660	1980	Road Match	390m
	MOTOR GARAGES &/OR ENGINEERS &/OR SERVICE STATIONS.	Car Repairs Pty. Ltd., Birnie Ave., Lidcombe. 2141.	41229	1979	Road Match	390m
	MOTOR GARAGES &/OR ENGINEERS &/OR SERVICE STATIONS.	Car Repairs Pty. Ltd., Birnie Ave., Lidcombe. 2141	49759	1978	Road Match	390m
	MOTOR GARAGES &/OR ENGINEERS &/OR SERVICE STATIONS.	Car Repairs Pty.Ltd., Birnie Ave., Lidcombe 2141	29689	1976	Road Match	390m
	MOTOR GARAGES &/OR ENGINEERS.	Car Repairs Pty. Ltd., Birnie Ave., Lidcombe.2141	58631	1975	Road Match	390m
	MOTOR GARAGES &/OR ENGINEERS.	Car Repairs Pty. Ltd., Birnie Ave Lidcombe	12494	1972	Road Match	390m
	MOTOR GARAGES &/OR ENGINEERS.	Car Repairs Pty. Ltd., Birnie Ave Lidcombe	62177	1971	Road Match	390m
	MOTOR GARAGES & ENGINEERS(M6S6)	Car Repairs Pty. Ltd., Birnie Ave., LIDCOMBE	337526	1970	Road Match	390m
	MOTOR GARAGES & ENGINEERS.	Car Repairs Pty. Ltd., Birnie Ave Lidcombe	42527	1969	Road Match	390m
	MOTOR GARAGES & ENGINEERS	Car Repairs Pty. Ltd., Birnie Ave Lidcombe	26017	1968	Road Match	390m
	MOTOR GARAGES & ENGINEERS.	Car Repairs Pty. Ltd., Birnie Ave Lidcombe	10513	1967	Road Match	390m
	MOTOR GARAGES & ENGINEERS.	Car Repairs Pty. Ltd., Birnie Ave., Lidcombe	60258	1966	Road Match	390m
	Motor Garages & Engineers	Car Repairs Pty. Ltd., Birnie Ave. Lidcombe	122911	1965	Road Match	390m

Map Id	Business Activity	Premise	Ref No.	Year	Location Confidence	Distance to Road Corridor or Area
2	MOTOR GARAGES & ENGINEERS	Car Repairs Pty. Ltd., Birnie Ave Lidcombe	48185	1964	Road Match	390m
	MOTOR GARAGES & ENGINEERS.	Car Repairs Pty. Ltd., Birnie Ave Lidcombe	32840	1962	Road Match	390m

Business Directory Content Derived from Universal Business Directories (UBD) - Licensed from Hardie Grant

Aerial Imagery 2009

15 Edwin Flack Avenue, Sydney Olympic Park, NSW 2127



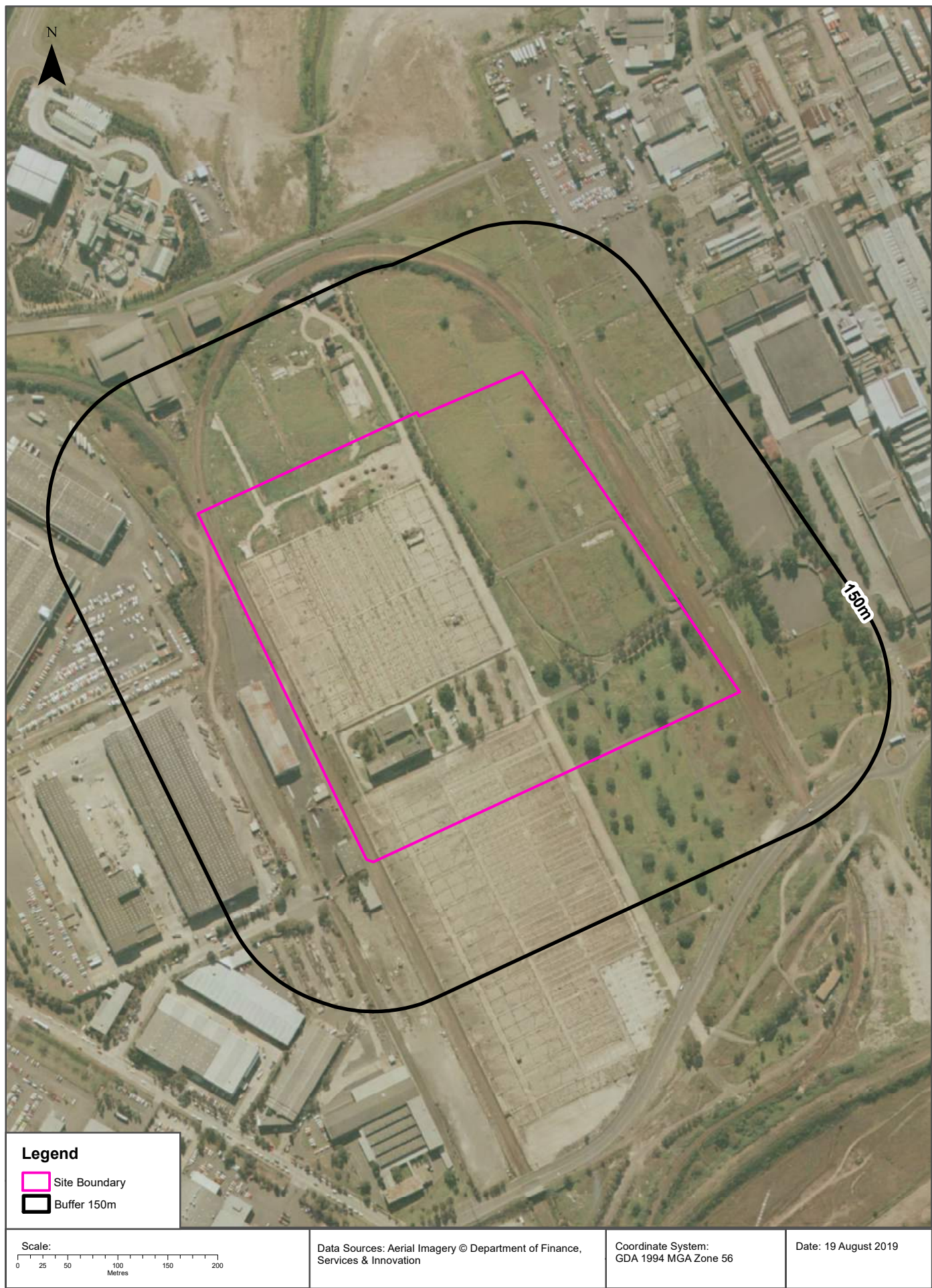
Aerial Imagery 2003

15 Edwin Flack Avenue, Sydney Olympic Park, NSW 2127



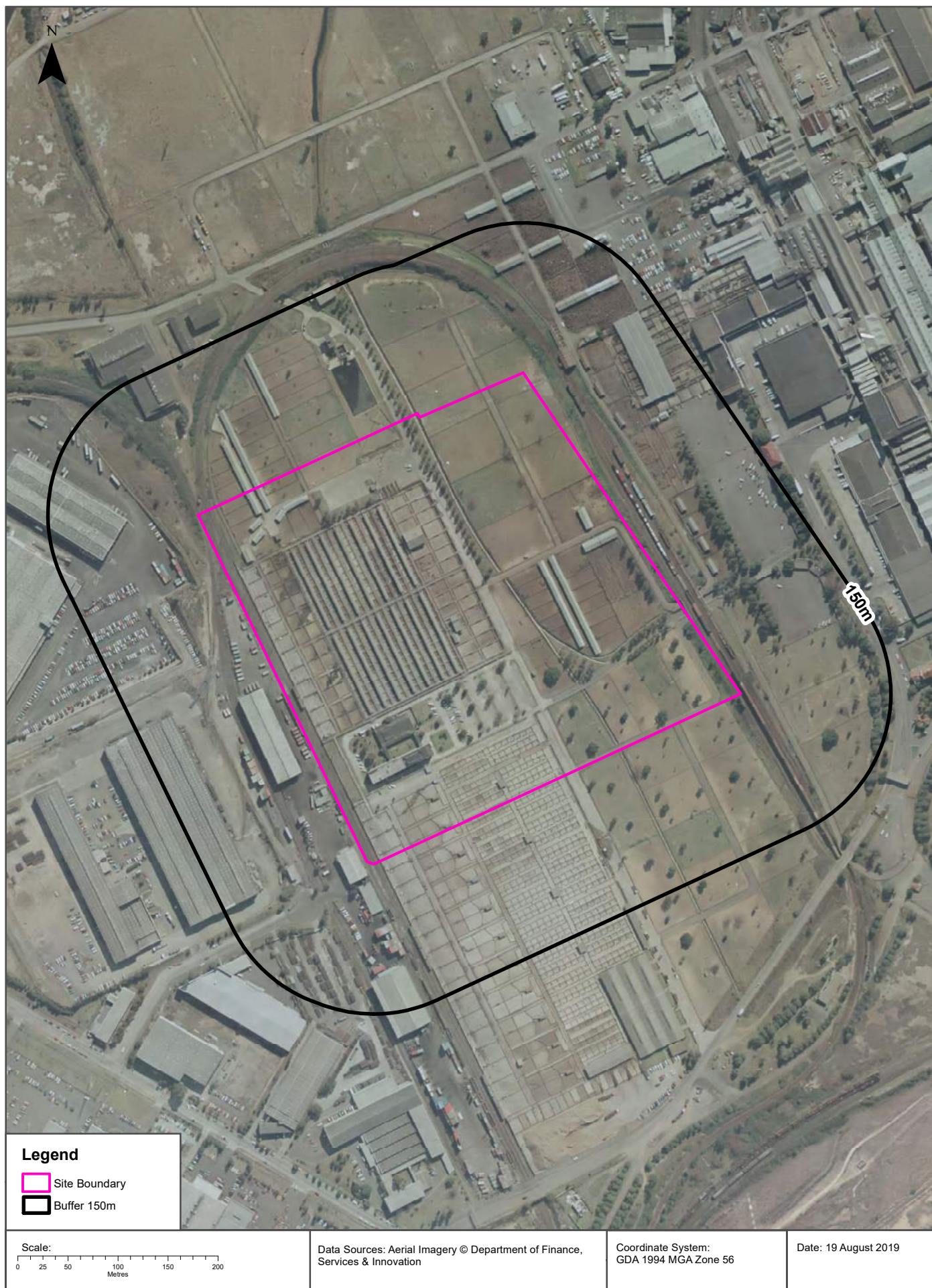
Aerial Imagery 1991

15 Edwin Flack Avenue, Sydney Olympic Park, NSW 2127




Aerial Imagery 1982

15 Edwin Flack Avenue, Sydney Olympic Park, NSW 2127



Aerial Imagery 1970

15 Edwin Flack Avenue, Sydney Olympic Park, NSW 2127



Aerial Imagery 1965

15 Edwin Flack Avenue, Sydney Olympic Park, NSW 2127



<p>Scale:</p> <p>0 50 100 200</p> <p>Meters</p>	<p>Data Source Aerial Imagery:</p> <p>© NSW Department of Finance, Services & Innovation</p>	<p>Coordinate System:</p> <p>GDA 1994 MGA Zone 56</p>	<p>Date: 19 August 2019</p>
-------------------------------------------------	--------------------------------------------------------------------------------------------------	-------------------------------------------------------	-----------------------------

Aerial Imagery 1961

15 Edwin Flack Avenue, Sydney Olympic Park, NSW 2127



Aerial Imagery 1955

15 Edwin Flack Avenue, Sydney Olympic Park, NSW 2127



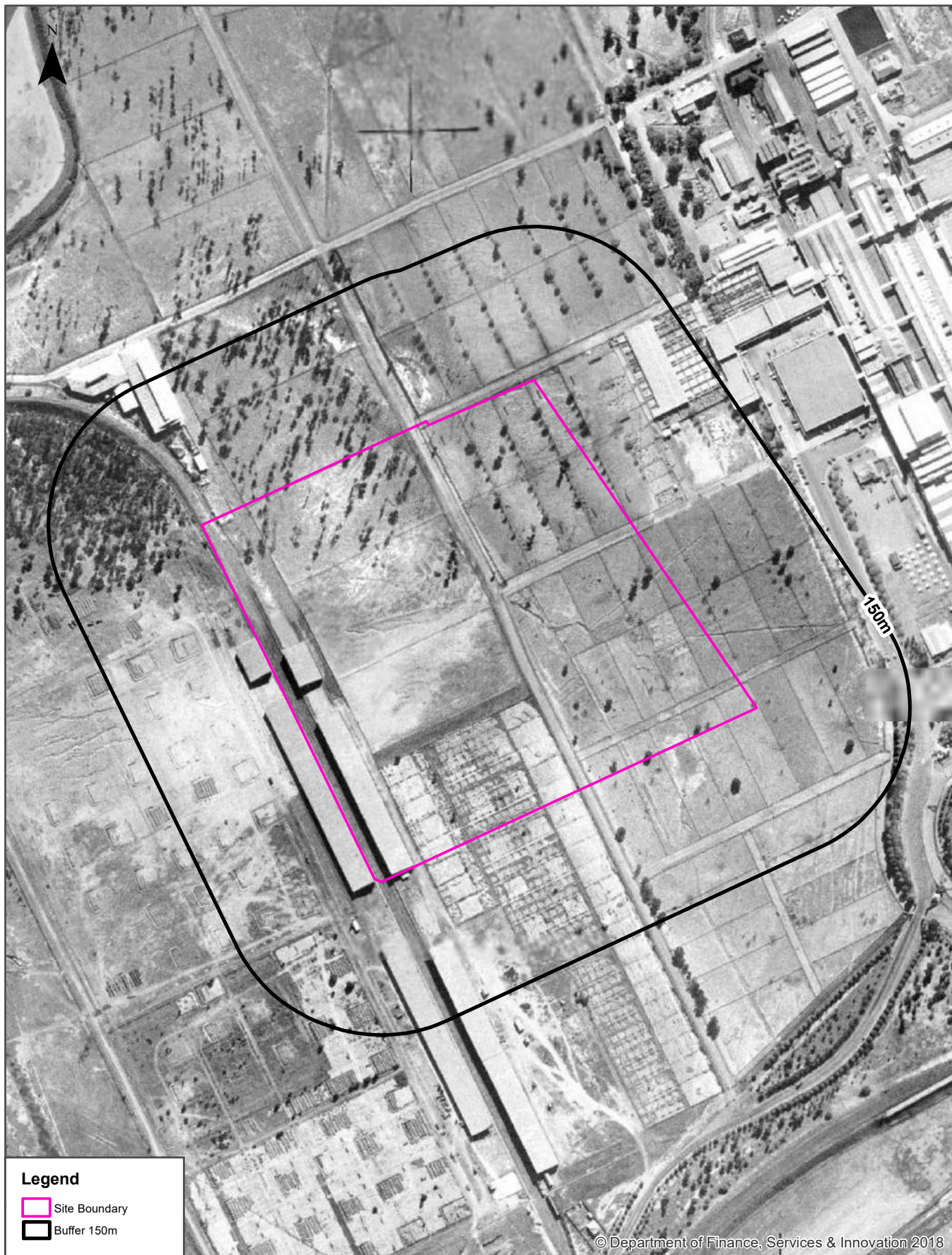
Aerial Imagery 1951

15 Edwin Flack Avenue, Sydney Olympic Park, NSW 2127





Aerial Imagery 1943

15 Edwin Flack Avenue, Sydney Olympic Park, NSW 2127



Legend

 Site Boundary

 Buffer 150m

Scale:

0 25 50 100 150 200

Metres

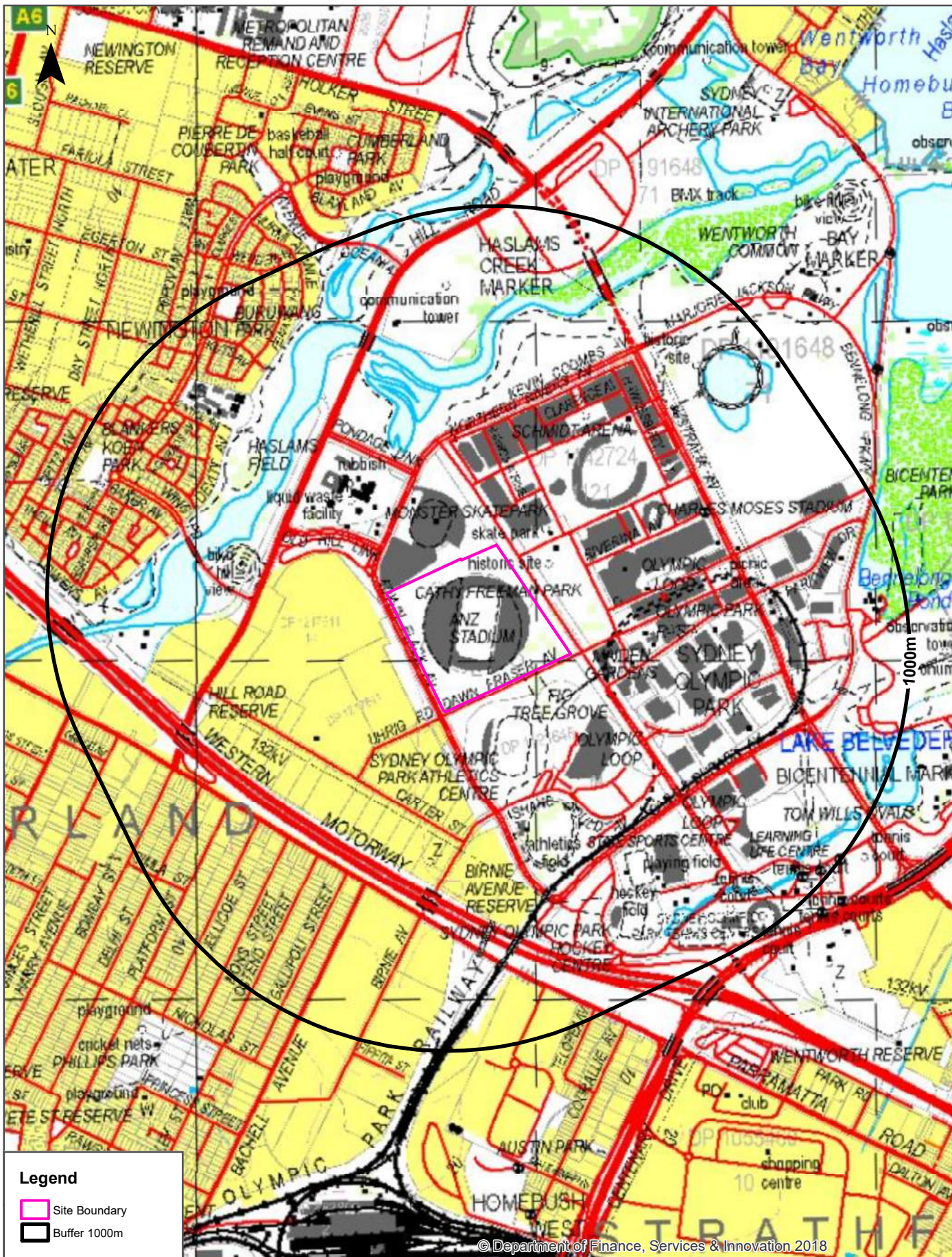
Data Sources: Aerial Imagery © Department of Finance, Services & Innovation

Coordinate System:
GDA 1994 MGA Zone 56

Date: 19 August 2019

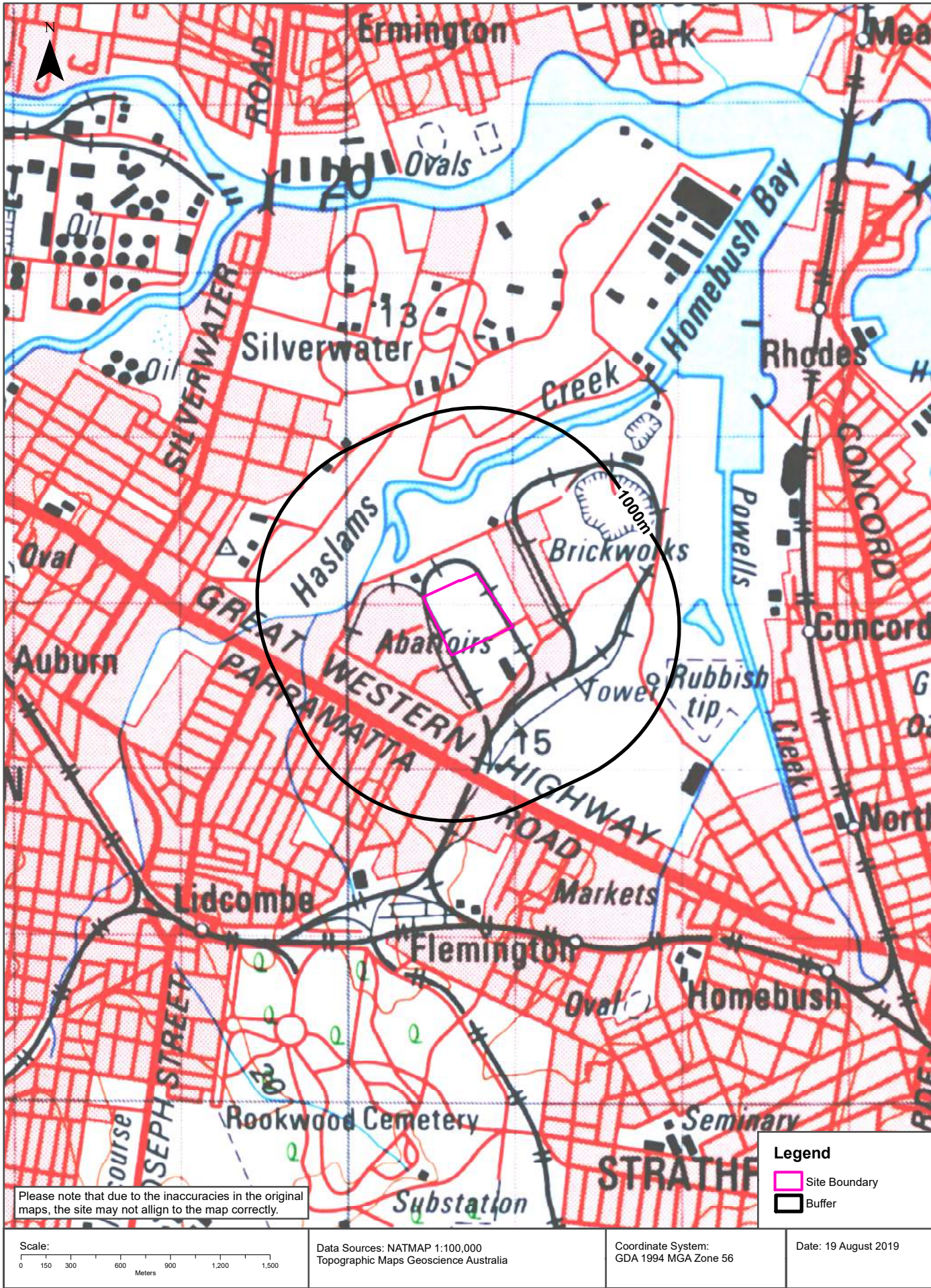
Topographic Map 2015

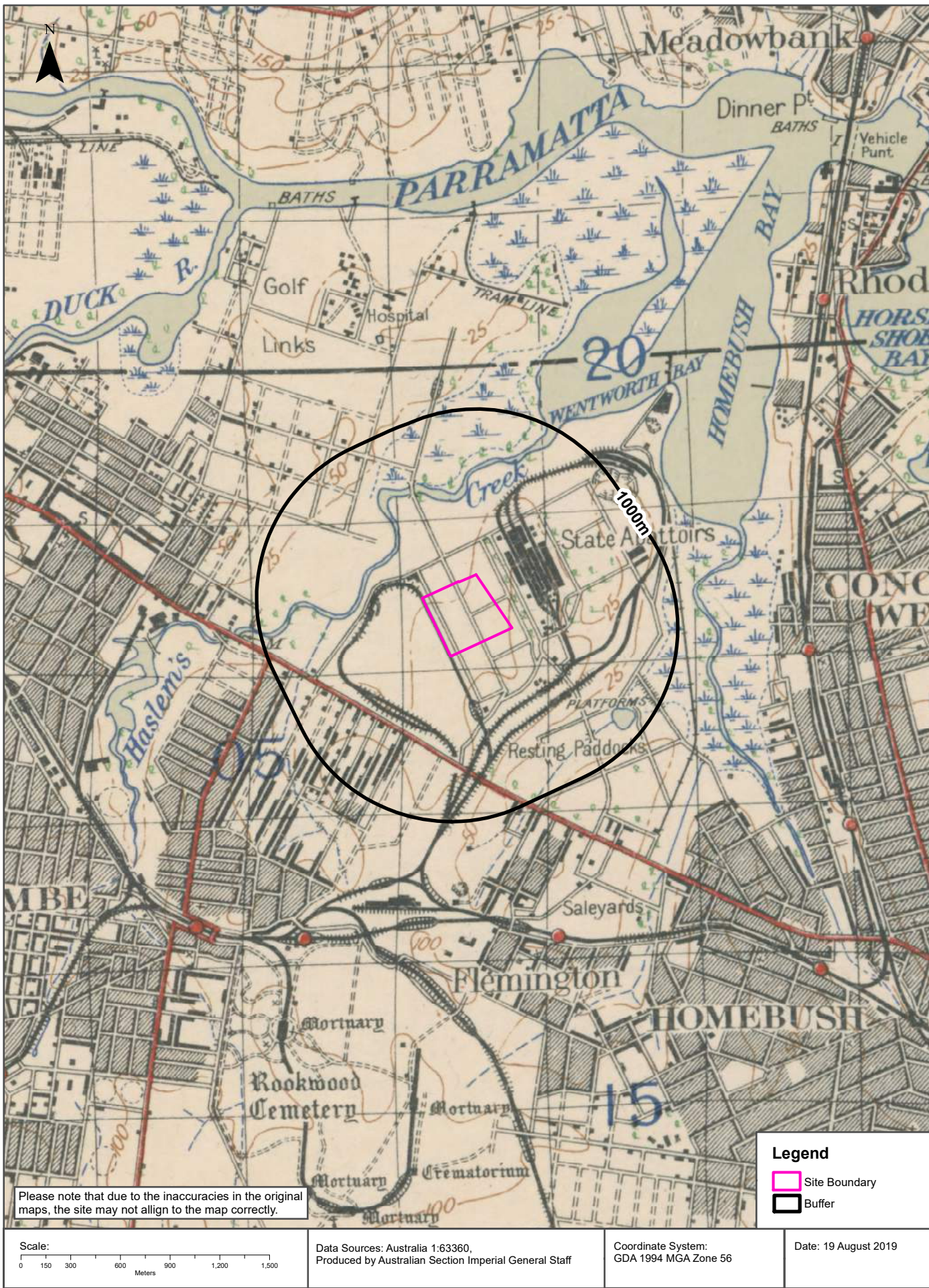
15 Edwin Flack Avenue, Sydney Olympic Park, NSW 2127



Historical Map 1975

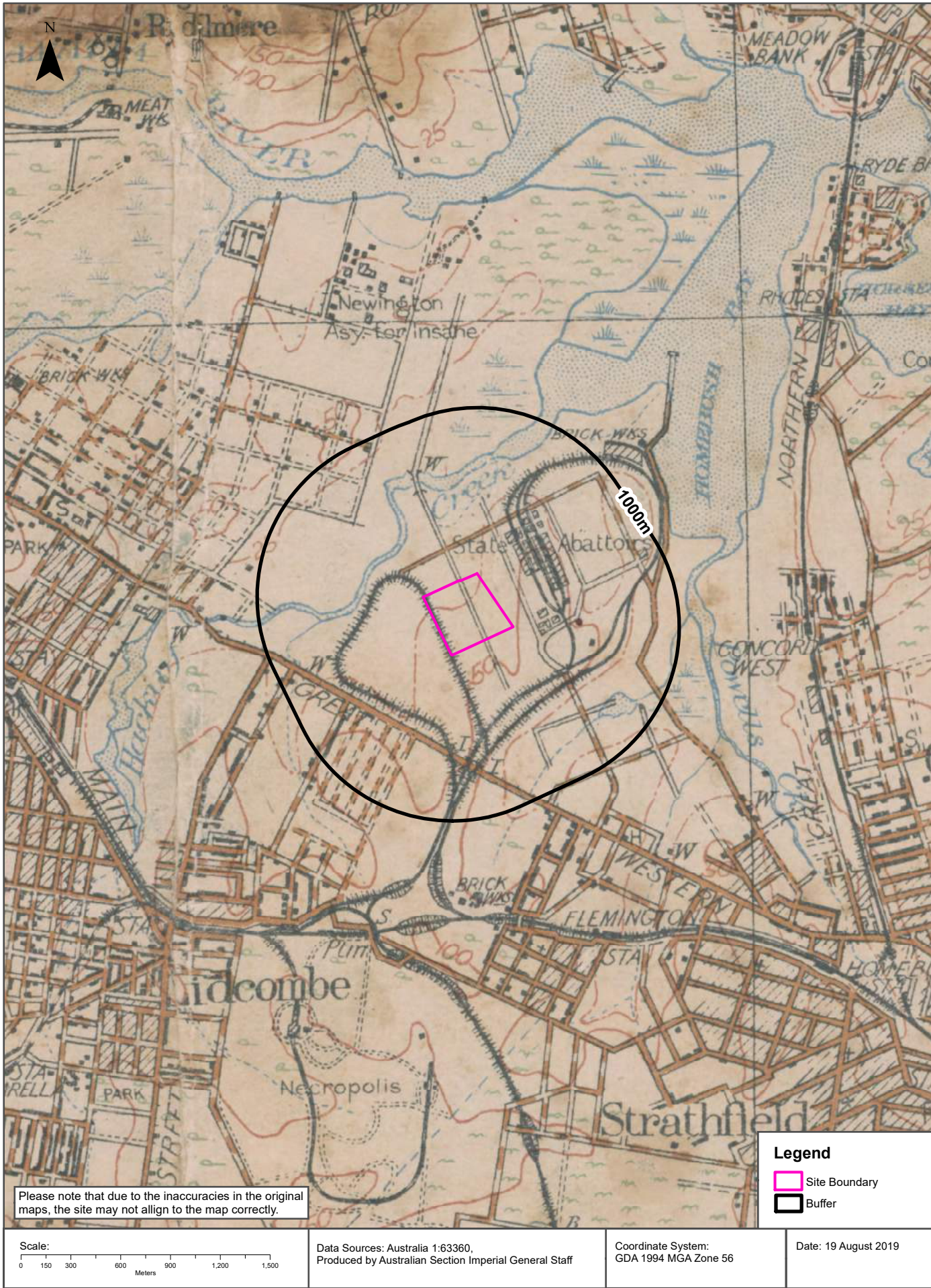
15 Edwin Flack Avenue, Sydney Olympic Park, NSW 2127





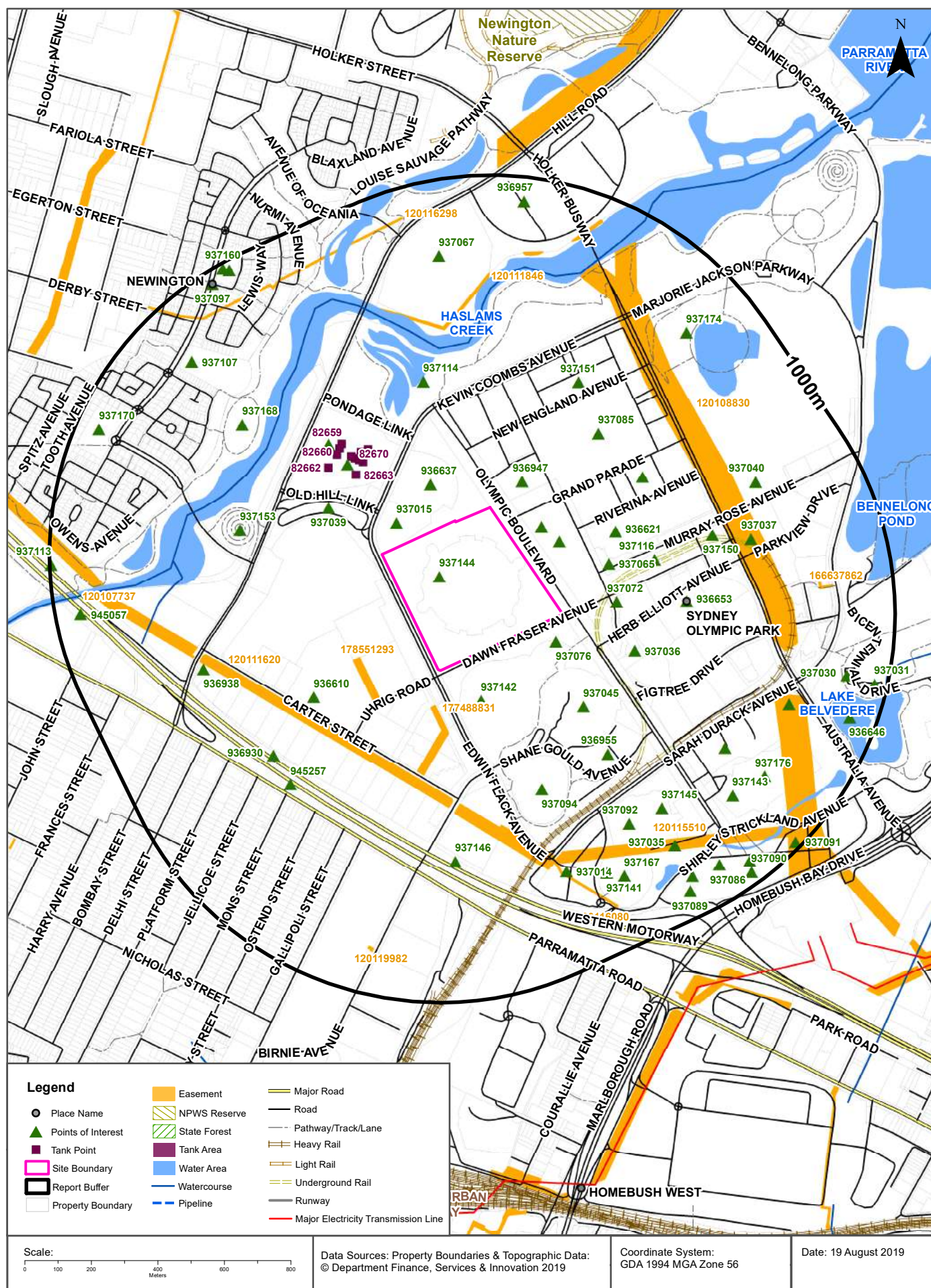
Historical Map c.1917

15 Edwin Flack Avenue, Sydney Olympic Park, NSW 2127



Topographic Features

15 Edwin Flack Avenue, Sydney Olympic Park, NSW 2127



Topographic Features

15 Edwin Flack Avenue, Sydney Olympic Park, NSW 2127

Points of Interest

What Points of Interest exist within the dataset buffer?

Map Id	Feature Type	Label	Distance	Direction
937144	Sports Centre	ANZ STADIUM	0m	Onsite
937015	Parking Area	Parking Area	67m	North West
937076	Park	FIG TREE GROVE	67m	South East
937163	Historic Site	OLYMPIC CAULDRON AT SYDNEY OLYMPIC PARK	94m	North East
937099	Park	CATHY FREEMAN PARK	114m	North East
936947	Sports Centre	MONSTER SKATEPARK	123m	North East
936637	Tourist Attraction	QUDOS BANK ARENA	130m	North
937142	Sports Centre	SYDNEY OLYMPIC PARK ATHLETICS CENTRE	134m	South
937072	Park	MAIDEN GARDENS	166m	East
937065	Tourist Information Centre	SYDNEY OLYMPIC PARK VISITOR CENTRE	200m	East
937039	Parking Area	Parking Area	213m	North West
937036	Parking Area	Parking Area	243m	East
936621	Community Facility	THE DOME	271m	East
937045	Swimming Pool Facility	SYDNEY OLYMPIC PARK AQUATIC CENTRE	280m	South East
937155	Rubbish Depot	LIQUID WASTE FACILITY	289m	North West
937116	Railway Station	OLYMPIC PARK RAILWAY STATION	320m	East
937173	Rubbish Depot	AUBURN RESOURCE RECOVERY CENTRE	368m	North West
936610	Community Facility	NSW RURAL FIRE SERVICE HEADQUARTERS	373m	South West
936653	Urban Place	SYDNEY OLYMPIC PARK	374m	East
937085	Showground	SYDNEY SHOWGROUND	393m	North East
937114	Wharf	HASLAM'S PIER	427m	North
937175	Sports Field	CHARLES MOSES STADIUM	430m	North East
937153	Lookout	BIKE HILL VIEW	433m	West
936955	Parking Area	Parking Area	440m	South East
937094	Sports Field	ATHLETICS FIELD	453m	South
937151	Sports Court	SCHMIDT ARENA	460m	North East
937150	Picnic Area	Picnic Area	509m	East
936930	Roadside Emergency Telephone	320	559m	South West
945257	Roadside Emergency Telephone	319	563m	South West
937168	Sports Field	HASLAM'S FIELD	573m	North West

Map Id	Feature Type	Label	Distance	Direction
937146	Park	BIRNIE AVENUE RESERVE	577m	South
937037	Parking Area	Parking Area	608m	East
936954	Parking Area	Parking Area	633m	South East
936938	Park	HILL ROAD RESERVE	634m	West
937092	Sports Field	PLAYING FIELD	657m	South East
937145	Sports Centre	STATE SPORTS CENTRE	657m	South East
937040	Parking Area	Parking Area	702m	East
937014	Parking Area	SOUTHERN CAR PARK	708m	South
937068	Mountain/Hill/Peak	BICENTENNIAL MARKER	732m	East
937143	Sports Centre	LEARNING LIFE CENTRE	749m	South East
937141	Sports Centre	SYDNEY OLYMPIC PARK HOCKEY CENTRE	763m	South East
937067	Mountain/Hill/Peak	HASLAM'S CREEK MARKER	772m	North
937035	Parking Area	Parking Area	774m	South East
937176	Sports Field	TOM WILLS OVALS	780m	South East
937174	Historic Site	THE BRICKPIT	789m	North East
937167	Sports Field	HOCKEY FIELD	794m	South East
937107	Primary School	NEWINGTON PUBLIC SCHOOL	814m	North West
937030	Parking Area	Parking Area	873m	East
937087	Sports Court	TENNIS COURT	881m	South East
937086	Sports Court	TENNIS COURT	890m	South East
936646	Manmade Waterbody	LAKE BELVEDERE	917m	East
937089	Sports Court	TENNIS COURTS	918m	South East
945057	Roadside Emergency Telephone	321	923m	West
936957	Parking Area	Parking Area	927m	North
937170	Park	BLANKERS KOEN PARK	930m	North West
937063	Sports Centre	SYDNEY OLYMPIC PARK TENNIS CENTRE	931m	South East
937031	Parking Area	Parking Area	961m	East
937097	Suburb	NEWINGTON	961m	North West
937090	Sports Court	TENNIS COURT	962m	South East
936639	Park	BURUWANG PARK	972m	North West
937091	Sports Court	TENNIS COURTS	980m	South East
937160	Park	PLAYGROUND	984m	North West
937113	Roadside Emergency Telephone	322	995m	West

Topographic Data Source: © Land and Property Information (2015)

Creative Commons 3.0 © Commonwealth of Australia <http://creativecommons.org/licenses/by/3.0/au/deed.en>

Topographic Features

15 Edwin Flack Avenue, Sydney Olympic Park, NSW 2127

Tanks (Areas)

What are the Tank Areas located within the dataset buffer?

Note. The large majority of tank features provided by LPI are derived from aerial imagery & are therefore primarily above ground tanks.

Map Id	Tank Type	Status	Name	Feature Currency	Distance	Direction
	No records in buffer					

Tanks (Points)

What are the Tank Points located within the dataset buffer?

Note. The large majority of tank features provided by LPI are derived from aerial imagery & are therefore primarily above ground tanks.

Map Id	Tank Type	Status	Name	Feature Currency	Distance	Direction
82663	Undefined	Operational		13/07/2018	250m	North West
82667	Undefined	Operational		13/07/2018	276m	North West
82668	Undefined	Operational		13/07/2018	287m	North West
82665	Undefined	Operational		13/07/2018	294m	North West
82669	Undefined	Operational		13/07/2018	297m	North West
82666	Undefined	Operational		13/07/2018	305m	North West
82664	Undefined	Operational		13/07/2018	306m	North West
82670	Undefined	Operational		13/07/2018	306m	North West
82662	Undefined	Operational		13/07/2018	307m	North West
82661	Undefined	Operational		13/07/2018	330m	North West
82660	Undefined	Operational		13/07/2018	343m	North West
82659	Undefined	Operational		13/07/2018	353m	North West

Tanks Data Source: © Land and Property Information (2015)

Creative Commons 3.0 © Commonwealth of Australia <http://creativecommons.org/licenses/by/3.0/au/deed.en>

Major Easements

What Major Easements exist within the dataset buffer?

Note. Easements provided by LPI are not at the detail of local governments. They are limited to major easements such as Right of Carriageway, Electrical Lines (66kVa etc.), Easement to drain water & Significant subterranean pipelines (gas, water etc.).

Map Id	Easement Class	Easement Type	Easement Width	Distance	Direction
177488831	Primary	Right of way	20 & VAR	108m	South
178551293	Primary	Right of way	20m	196m	South West

Map Id	Easement Class	Easement Type	Easement Width	Distance	Direction
120111620	Primary	Undefined		315m	North
120116080	Primary	Undefined		315m	South West
120111846	Primary	Undefined		552m	North
120108830	Primary	Undefined		553m	East
120115510	Primary	Undefined		650m	South East
166637862	Primary	Right of way	4m	776m	East
120107737	Primary	Undefined		843m	West
120119982	Primary	Undefined		858m	South
120116298	Primary	Undefined		864m	North West

Easements Data Source: © Land and Property Information (2015)

Creative Commons 3.0 © Commonwealth of Australia <http://creativecommons.org/licenses/by/3.0/au/deed.en>

Topographic Features

15 Edwin Flack Avenue, Sydney Olympic Park, NSW 2127

State Forest

What State Forest exist within the dataset buffer?

State Forest Number	State Forest Name	Distance	Direction
N/A	No records in buffer		

State Forest Data Source: © NSW Department of Finance, Services & Innovation (2018)

Creative Commons 3.0 © Commonwealth of Australia <http://creativecommons.org/licenses/by/3.0/au/deed.en>

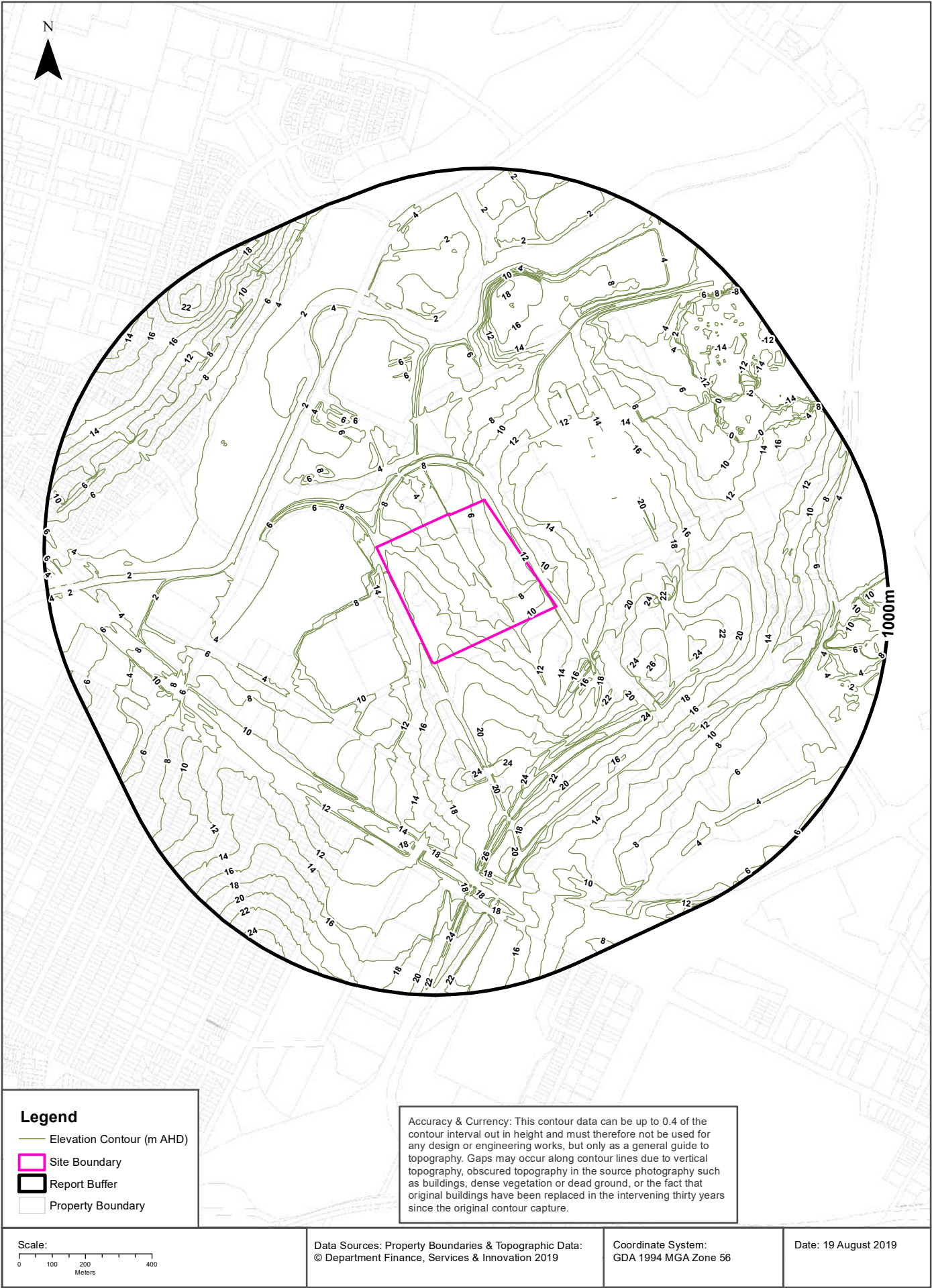
National Parks and Wildlife Service Reserves

What NPWS Reserves exist within the dataset buffer?

Reserve Number	Reserve Type	Reserve Name	Gazetted Date	Distance	Direction
N/A	No records in buffer				

NPWS Data Source: © NSW Department of Finance, Services & Innovation (2018)

Creative Commons 3.0 © Commonwealth of Australia <http://creativecommons.org/licenses/by/3.0/au/deed.en>



Hydrogeology & Groundwater

15 Edwin Flack Avenue, Sydney Olympic Park, NSW 2127

Hydrogeology

Description of aquifers on-site:

Description
Porous, extensive aquifers of low to moderate productivity

Description of aquifers within the dataset buffer:

Description
Porous, extensive aquifers of low to moderate productivity

Hydrogeology Map of Australia : Commonwealth of Australia (Geoscience Australia)

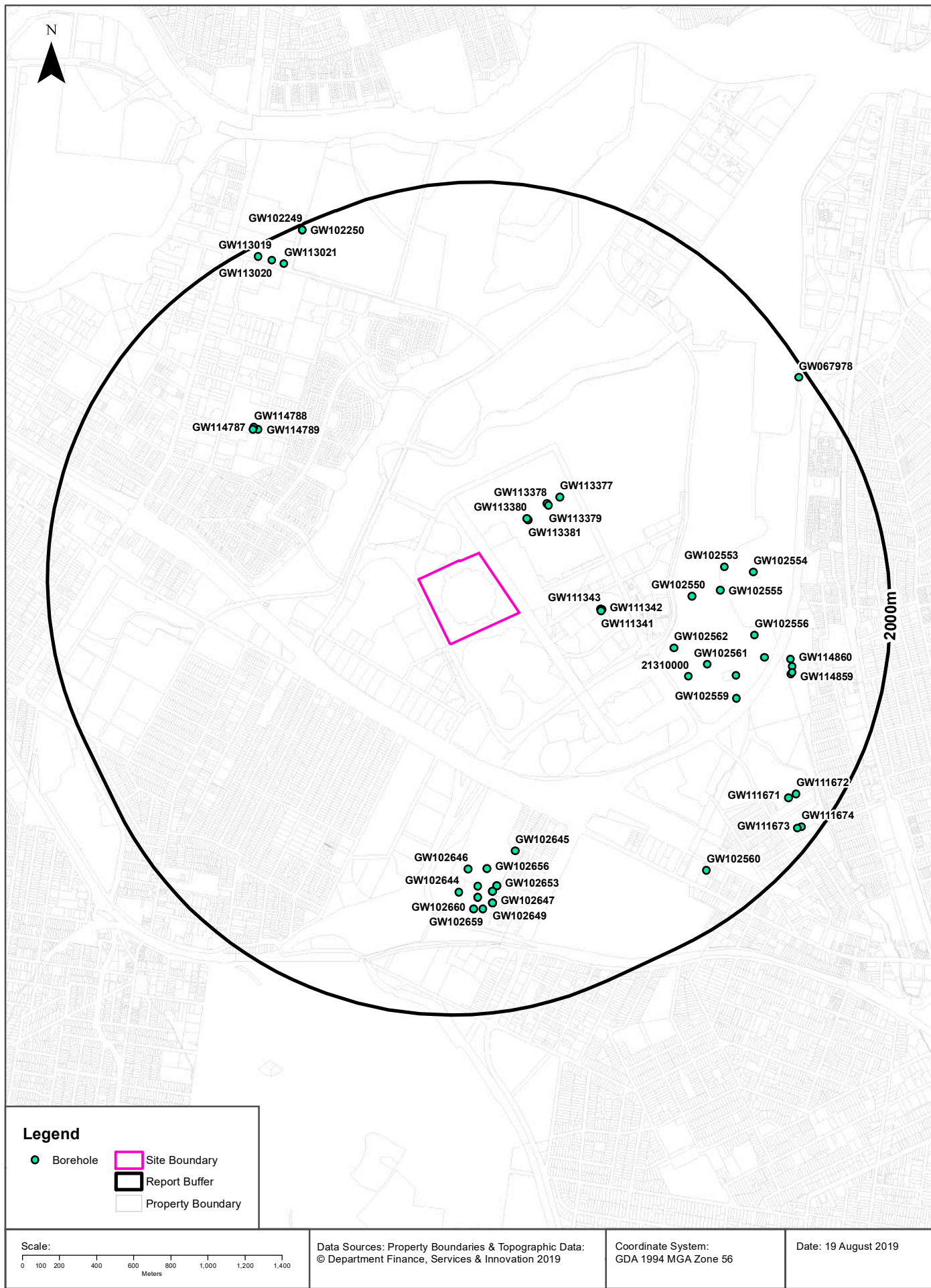
Creative Commons 3.0 © Commonwealth of Australia <http://creativecommons.org/licenses/by/3.0/au/deed.en>

Botany Groundwater Management Zones

Groundwater management zones relating to the Botany Sand Beds aquifer within the dataset buffer:

Management Zone No.	Restriction	Distance	Direction
N/A	No records in buffer		

Botany Groundwater Management Zones Data Source : NSW Department of Primary Industries



Hydrogeology & Groundwater

15 Edwin Flack Avenue, Sydney Olympic Park, NSW 2127

Groundwater Boreholes

Boreholes within the dataset buffer:

GW No.	Licence No	Work Type	Owner Type	Authorised Purpose	Intended Purpose	Name	Complete Date	Final Depth (m)	Drilled Depth (m)	Salinity (mg/L)	SWL (m)	Yield (L/s)	Elev (AHD)	Dist	Dir
GW113 380	10BL603 181	Bore	Other Govt	Monitoring Bore	Monitoring Bore	Sydney Olympic Park Authority	31/07/2009	5.50	5.50					318m	North East
GW113 381	10BL603 181	Bore	Other Govt	Monitoring Bore	Monitoring Bore	Sydney Olympic Park Authority	03/07/2009	4.50	4.50					320m	North East
GW111 343	10BL604 349	Bore	Other Govt	Monitoring Bore	Monitoring Bore		06/11/2010	8.00	8.00					439m	East
GW111 341	10BL604 349	Bore	Other Govt	Monitoring Bore	Monitoring Bore		06/11/2010	8.00	8.00					443m	East
GW111 342	10BL604 349	Bore	Other Govt	Monitoring Bore	Monitoring Bore		06/11/2010	8.00	8.00					446m	East
GW113 378	10BL603 181	Bore	Other Govt	Monitoring Bore	Monitoring Bore	Sydney Olympic Park Authority	30/07/2009	6.50	6.50					454m	North East
GW113 379	10BL603 181	Bore	Other Govt	Monitoring Bore	Monitoring Bore	Sydney Olympic Park Authority	30/07/2009	4.50	4.50					457m	North East
GW113 377	10BL603 181	Bore	Other Govt	Monitoring Bore	Monitoring Bore	Sydney Olympic Park Authority	24/08/2010	8.00	8.00					531m	North East
GW102 562	10BL157 703	Bore		Monitoring Bore	Monitoring Bore		01/01/1996	4.00	4.00		1.83			856m	East
GW102 550	10BL157 703	Bore		Monitoring Bore	Monitoring Bore		01/01/1996	4.00	4.00		1.80			936m	East
213100 00					UNK								8.05	977m	East
GW102 561	10BL157 703	Bore		Monitoring Bore	Monitoring Bore		01/01/1996	4.00	4.00		1.83			1054m	East
GW102 555	10BL157 703	Bore		Monitoring Bore	Monitoring Bore		01/01/1996	4.00	4.00		1.83			1092m	East
GW102 553	10BL157 703	Bore		Monitoring Bore	Monitoring Bore		01/01/1996	4.00	4.00		1.83			1135m	East
GW102 645	10BL150 044	Bore		Monitoring Bore	Monitoring Bore		21/05/1992	10.00	10.00	13300				1169m	South
GW114 789	10BL605 674	Bore	Private	Monitoring Bore	Monitoring Bore	AUSTRALIAN BAKELS PTY LTD	06/01/2015	9.00	9.00					1182m	North West
GW114 787	10BL605 674	Bore	Private	Monitoring Bore	Monitoring Bore	AUSTRALIAN BAKELS PTY LTD	06/01/2015	10.00	10.00					1201m	North West
GW114 788	10BL605 674	Bore	Private	Monitoring Bore	Monitoring Bore	AUSTRALIAN BAKELS PTY LTD	06/01/2015	9.00	9.00					1207m	North West
GW102 646	10BL150 044	Bore		Monitoring Bore	Monitoring Bore		20/05/1992	25.00	25.00					1217m	South
GW102 558	10BL157 703	Bore		Monitoring Bore	Monitoring Bore		01/01/1996	4.00	4.00		1.83			1219m	East
GW102 656	10BL150 044	Bore		Monitoring Bore	Monitoring Bore		19/05/1992	25.00	25.00	1640				1228m	South

GW No.	Licence No	Work Type	Owner Type	Authorised Purpose	Intended Purpose	Name	Complete Date	Final Depth (m)	Drilled Depth (m)	Salinity (mg/L)	SWL (m)	Yield (L/s)	Elev (AHD)	Dist	Dir
GW102 559	10BL157 703	Bore		Monitoring Bore	Monitoring Bore		01/01/1996	4.00	4.00		1.83			1262m	East
GW102 556	10BL157 703	Bore		Monitoring Bore	Monitoring Bore		01/01/1996	4.00	4.00		1.83			1276m	East
GW102 554	10BL157 703	Bore		Monitoring Bore	Monitoring Bore		01/01/1996	4.00	4.00		1.83			1282m	East
GW102 654	10BL150 044	Bore		Monitoring Bore	Monitoring Bore		15/05/1992	10.00	10.00	6430				1313m	South
GW102 653	10BL150 044	Bore		Monitoring Bore	Monitoring Bore		18/05/1992	25.00	25.00					1327m	South
GW102 652	10BL150 044	Bore		Monitoring Bore	Monitoring Bore		18/05/1992	10.00	10.00	14600				1327m	South
GW102 644	10BL150 044	Bore		Monitoring Bore	Monitoring Bore		15/05/1992	25.00	25.00	1360				1339m	South
GW102 557	10BL157 703	Bore		Monitoring Bore	Monitoring Bore		01/01/1996	4.00	4.00					1346m	East
GW102 650	10BL150 044	Bore		Monitoring Bore	Monitoring Bore		08/05/1992	10.00	10.00	4570				1353m	South
GW102 651	10BL150 044	Bore		Monitoring Bore	Monitoring Bore		08/05/1992	25.00	25.00	24700				1353m	South
GW102 657	10BL150 044	Bore	Private	Monitoring Bore	Monitoring Bore		21/05/1992	8.00	8.00	10900	1.00			1375m	South
GW102 658	10BL150 044	Bore	Private	Monitoring Bore	Monitoring Bore		25/05/1992	12.00	12.00	19300	1.00			1375m	South
GW102 649	10BL150 044	Bore		Monitoring Bore	Monitoring Bore		13/05/1992	25.00	25.00					1414m	South
GW102 647	10BL150 044	Bore		Monitoring Bore	Monitoring Bore		20/05/1992	10.00	10.00	2000				1414m	South
GW102 660	10BL150 044	Bore		Monitoring Bore	Monitoring Bore		29/05/1992	8.00	8.00	1460				1434m	South
GW102 659	10BL150 044	Bore		Monitoring Bore	Monitoring Bore		29/05/1992	10.00	10.00	2620				1439m	South
GW114 860	10BL605 531	Bore	Local Govt	Monitoring Bore	Monitoring Bore	City of Canada Bay - Powell's Creek Reserve	15/04/2014	2.30	2.30					1486m	East
GW114 861	10BL605 531	Bore	Local Govt	Monitoring Bore	Monitoring Bore	City of Canada Bay - Powell's Creek Reserve	15/04/2014	5.60	5.60	30000	1.90	0.010		1502m	East
GW114 858	10BL605 531	Bore	Local Govt	Monitoring Bore	Monitoring Bore	City of Canada Bay - Powell's Creek Reserve	15/04/2014	1.90	3.80					1503m	East
GW114 859	10BL605 531	Bore	Private	Monitoring Bore	Monitoring Bore	City of Canada Bay - Powell's Creek Reserve	15/04/2014	2.00	2.00	4700	1.30			1508m	East
GW102 560	10BL157 703	Bore		Monitoring Bore	Monitoring Bore		01/01/1996	4.00	4.00		1.83			1719m	South East
GW111 671	10BL602 925	Bore	Private	Monitoring Bore	Monitoring Bore		09/02/2009	5.30	5.30		0.68			1763m	South East
GW111 672	10BL602 925	Bore	Private	Monitoring Bore	Monitoring Bore		09/02/2009	5.40	5.40		1.35			1786m	South East
GW113 021	10BL602 629	Bore	Private	Monitoring Bore	Monitoring Bore		18/11/2004	8.00	8.00					1847m	North West
GW113 020	10BL602 629	Bore	Private	Monitoring Bore	Monitoring Bore		18/11/2004	8.00	8.00					1891m	North West
GW111 673	10BL602 953	Bore	Private	Monitoring Bore	Monitoring Bore		09/02/2009	5.30	5.30		0.68			1900m	South East
GW111 674	10BL602 953	Bore	Private	Monitoring Bore	Monitoring Bore		09/02/2009	5.40	5.40		1.35			1911m	South East

GW No.	Licence No	Work Type	Owner Type	Authorised Purpose	Intended Purpose	Name	Complete Date	Final Depth (m)	Drilled Depth (m)	Salinity (mg/L)	SWL (m)	Yield (L/s)	Elev (AHD)	Dist	Dir
GW113 019	10BL602 629	Bore	Private	Monitoring Bore	Monitoring Bore		18/11/2004	8.00	8.00					1942m	North West
GW067 978	10BL145 562	Bore	Private	Test Bore	Irrigation, Test Bore		05/05/1992	180.00	180.00	12000	0.00	3.000		1959m	North East
GW102 250	10BL158 457	Bore	Private	Monitoring Bore	Monitoring Bore		28/02/1998	11.00	11.00		0.25			1972m	North West
GW102 249	10BL158 457	Bore	Private	Monitoring Bore	Monitoring Bore		28/02/1998	9.10	9.10		1.49			1972m	North West

Borehole Data Source : NSW Department of Primary Industries - Office of Water / Water Administration Ministerial Corporation for all bores prefixed with GW. All other bores © Commonwealth of Australia (Bureau of Meteorology) 2015. Creative Commons 3.0 © Commonwealth of Australia <http://creativecommons.org/licenses/by/3.0/au/deed.en>

Hydrogeology & Groundwater

15 Edwin Flack Avenue, Sydney Olympic Park, NSW 2127

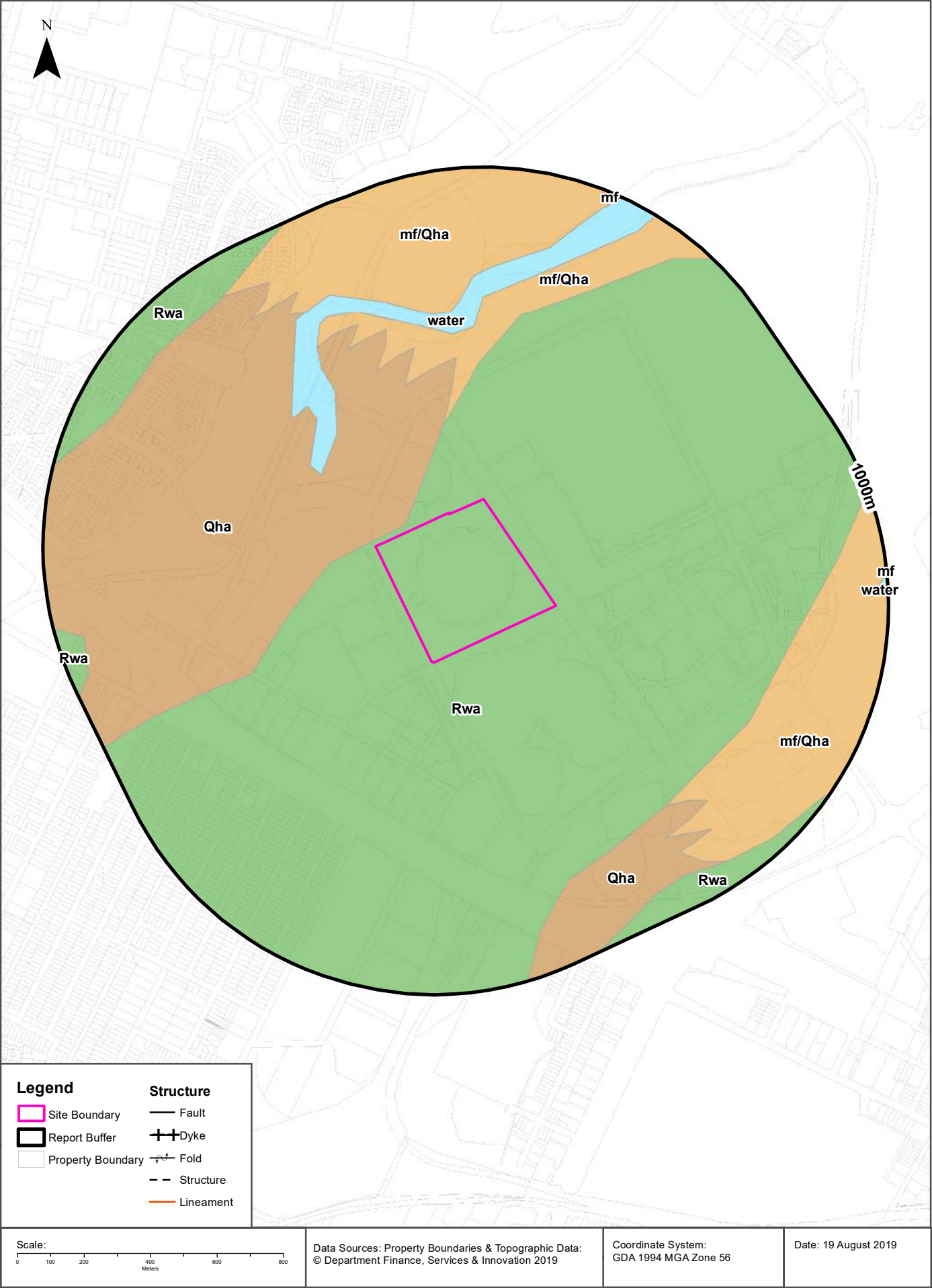
Driller's Logs

Drill log data relevant to the boreholes within the dataset buffer:

Groundwater No	Drillers Log	Distance	Direction
GW111343	0.00m-0.20m BITUMEN 0.20m-0.40m GRAVELLY ROAD BASE,GREY/BROWN 0.40m-0.60m CLAY BROWN,GRAVELS MOIST 0.60m-8.00m SHALE,BROWN,HARD,DRY	439m	East
GW111341	0.00m-0.20m BITUMEN 0.20m-0.40m GRAVELLY ROAD BASE,GREY/BROWN 0.40m-0.60m CLAY BROWN,GRAVELS MOIST 0.60m-8.00m SHALE BROWN,HARD,DRY	443m	East
GW111342	0.00m-0.20m BITUMEN 0.20m-0.40m GRAVELLY ROAD BASE,GREY BROWN,MOIST 0.40m-0.60m CLAY BROWN,ANGULAR GRAVELS,MOIST 0.60m-8.00m SHALE BROWN,HARD,DRY	446m	East
GW102645	0.00m-5.00m SHALE WEATHERED 5.00m-10.00m SHALE	1169m	South
GW114789	0.00m-0.05m BITUMEN 0.05m-0.20m ROADBASE,GRAVEL 0.20m-0.80m CLAY,RED/GREY/FIRM/STREAKED 0.80m-1.80m CLAY,GREY,FIRM 1.80m-3.80m CLAY,RED/GREY 3.80m-9.00m SHALE,DARK GREY	1182m	North West
GW114787	0.00m-0.10m CONCRETE 0.10m-0.80m CLAY DARK BROWN,GRAVEL FINE TO MED. 0.80m-1.20m CLAY RED FIRM 1.20m-3.50m CLAY RED GREY FIRM 3.50m-5.60m SHALE GREY 5.60m-8.00m SHALE DARK BROWN GREY 8.00m-8.50m SHALE GREY HARD 8.50m-10.00m SHALE GREY	1201m	North West
GW114788	0.00m-0.20m ROADBASE, GRAVEL 0.20m-0.50m CLAY,FIRM,GRAVELLY (ROAD BASE) 0.50m-2.50m CLAY,RED FIRM 2.50m-9.00m SHALE,BROWN,GREY RED	1207m	North West
GW102646	0.00m-5.00m CLAY 5.00m-7.00m SILTSTONE WEATHERED 7.00m-25.00m SILTSTONE	1217m	South
GW102656	0.00m-6.00m CLAY 6.00m-25.00m SILTSTONE	1228m	South
GW102654	0.00m-7.00m CLAY 7.00m-10.00m SILTSTONE	1313m	South
GW102652	0.00m-9.00m CLAY 9.00m-10.00m SILTSTONE	1327m	South
GW102653	0.00m-9.00m CLAY 9.00m-25.00m SILTSTONE	1327m	South
GW102644	0.00m-5.00m SILTSTONE WEATHERED 5.00m-25.00m SILTSTONE	1339m	South
GW102650	0.00m-4.00m CLAY 4.00m-5.00m SHALE WEATHERED 5.00m-7.00m CLAY 7.00m-10.00m SHALE	1353m	South
GW102651	0.00m-5.00m CLAY 5.00m-25.00m SHALE	1353m	South
GW102657	0.00m-1.00m CLAY 1.00m-8.00m WASTE	1375m	South
GW102658	0.00m-1.00m CLAY 1.00m-12.00m WASTE	1375m	South
GW102647	0.00m-7.00m CLAY 7.00m-10.00m SILTSTONE	1414m	South
GW102649	0.00m-7.00m CLAY 7.00m-25.00m SILTSTONE	1414m	South

Groundwater No	Drillers Log	Distance	Direction
GW102660	0.00m-7.00m CLAY 7.00m-8.00m SHALE	1434m	South
GW102659	0.00m-7.00m CLAY 7.00m-10.00m SHALE	1439m	South
GW114860	0.00m-0.20m TOPSOIL BROWN 0.20m-1.00m SILTY GRAVELLY SAND LIGHT BROWN 1.00m-1.70m SILTY GRAVELLY SAND LIGHT BROWN 1.70m-2.30m SHALE GREY HARD	1486m	East
GW114861	0.00m-0.30m TOPSOIL DARK BROWN 0.30m-0.70m SILTY SAND 0.70m-1.30m FILL WASTE DARK GREY 1.30m-3.80m SILTY CLAY DARK GREY SOFT 3.80m-5.60m SILTY CLAY DARK GREY STIFF.	1502m	East
GW114858	0.00m-0.30m TOPSOIL DARK BROWN 0.30m-0.70m SILTY SAND 0.70m-1.30m FILL DARK GREY 1.30m-3.80m SILTY CLAY DARK GREY SOFT	1503m	East
GW114859	0.00m-0.20m TOPSOIL BROWN 0.20m-0.40m SAND LIGHT BROWN 0.40m-1.30m FILL WASTE DARK BROWN 1.30m-2.00m SILTY CLAY DARK GREY,SOFT	1508m	East
GW111671	0.00m-0.60m FILL 0.60m-5.30m CLAY	1763m	South East
GW111672	0.00m-1.50m FILL 1.50m-5.40m CLAY	1786m	South East
GW111673	0.00m-0.60m FILL 0.60m-5.30m CLAY	1900m	South East
GW111674	0.00m-1.50m FILL 1.50m-5.40m CLAY	1911m	South East
GW067978	0.00m-1.80m SOIL, CLAY 1.80m-12.70m WEATHERED SHALE 12.70m-29.50m SHALE, MICACEOUS, SILTY 29.50m-45.00m I/B FIG GREY SST AND SH 45.00m-59.50m WH CALC SST, AND SLST 51-55M 59.50m-78.00m I/B BR SST AND THIN SLST CALCAREOUS TO 70M 78.00m-121.00m WH F.G. SST, MORE SILTY 96-113, MASSIVE 90-96 AND 113-121M 121.00m-142.00m GREY F.G. SLST AND SH 142.00m-156.00m WL/GREY KAOL F.G. SST WITH SH, AND CGLAT 154M 156.00m-180.00m NO SAMPLE RECOVERY	1959m	North East
GW102249	0.00m-0.40m ASPHELT/CRUSHED ROCK ? 0.40m-1.80m FILL, SANDY CLAY 1.80m-3.50m SANDY CLAY 3.50m-9.10m CLAY	1972m	North West
GW102250	0.00m-0.80m FILL, GRAVELLY CLAY 0.80m-1.80m FILL, SANDY CLAY 1.80m-6.50m CLAY 6.50m-11.00m SHALE BEDROCK	1972m	North West

Drill Log Data Source: NSW Department of Primary Industries - Office of Water / Water Administration Ministerial Corp
Creative Commons 3.0 © Commonwealth of Australia <http://creativecommons.org/licenses/by/3.0/au/deed.en>



Geology

15 Edwin Flack Avenue, Sydney Olympic Park, NSW 2127

Geological Units

What are the Geological Units onsite?

Symbol	Description	Unit Name	Group	Sub Group	Age	Dom Lith	Map Sheet	Dataset
Rwa	Black to dark grey shale and laminate	Ashfield Shale	Wianamatta Group		Triassic		Sydney	1:100,000

What are the Geological Units within the dataset buffer?

Symbol	Description	Unit Name	Group	Sub Group	Age	Dom Lith	Map Sheet	Dataset
mf	Man-made fill. Dredged estuarine sand and mud, demolition rubble, industrial and household waste.				Quaternary		Sydney	1:100,000
mf/Qha	Man-made fill (dredged estuarine sand and mud, demolition rubble, industrial and household waste) overlying silty to peaty quartz sand, silt and clay with ferruginous & humic cementation in places and common shell layers				Quaternary		Sydney	1:100,000
Qha	Silty to peaty quartz sand, silt, and clay. Ferruginous and humic cementation in places. Common shell layers				Quaternary		Sydney	1:100,000
Rwa	Black to dark grey shale and laminate	Ashfield Shale	Wianamatta Group		Triassic		Sydney	1:100,000
water							Sydney	1:100,000

Geological Structures

What are the Geological Structures onsite?

Feature	Name	Description	Map Sheet	Dataset
No features				1:100,000

What are the Geological Structures within the dataset buffer?

Feature	Name	Description	Map Sheet	Dataset
No features				1:100,000

Geological Data Source : NSW Department of Industry, Resources & Energy

© State of New South Wales through the NSW Department of Industry, Resources & Energy

Naturally Occurring Asbestos Potential

15 Edwin Flack Avenue, Sydney Olympic Park, NSW 2127

Naturally Occurring Asbestos Potential

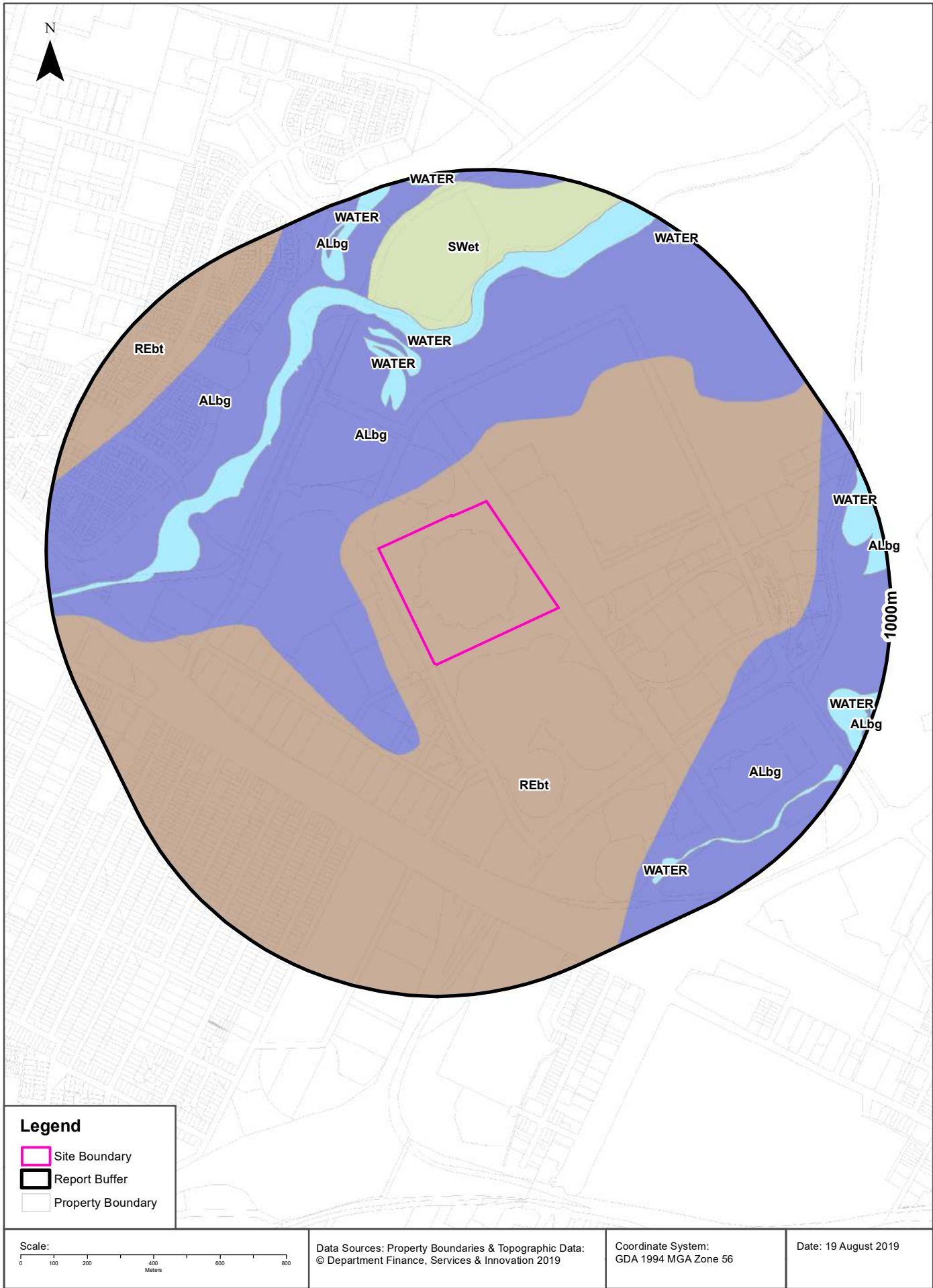
Naturally Occurring Asbestos Potential within the dataset buffer:

Potential	Sym	Strat Name	Group	Formation	Scale	Min Age	Max Age	Rock Type	Dom Lith	Description	Dist	Dir
No records in buffer												

Mining Subsidence District Data Source: © State of New South Wales through NSW Department of Industry, Resources & Energy

Soil Landscapes

15 Edwin Flack Avenue, Sydney Olympic Park, NSW 2127



Soils

15 Edwin Flack Avenue, Sydney Olympic Park, NSW 2127

Soil Landscapes

What are the onsite Soil Landscapes?

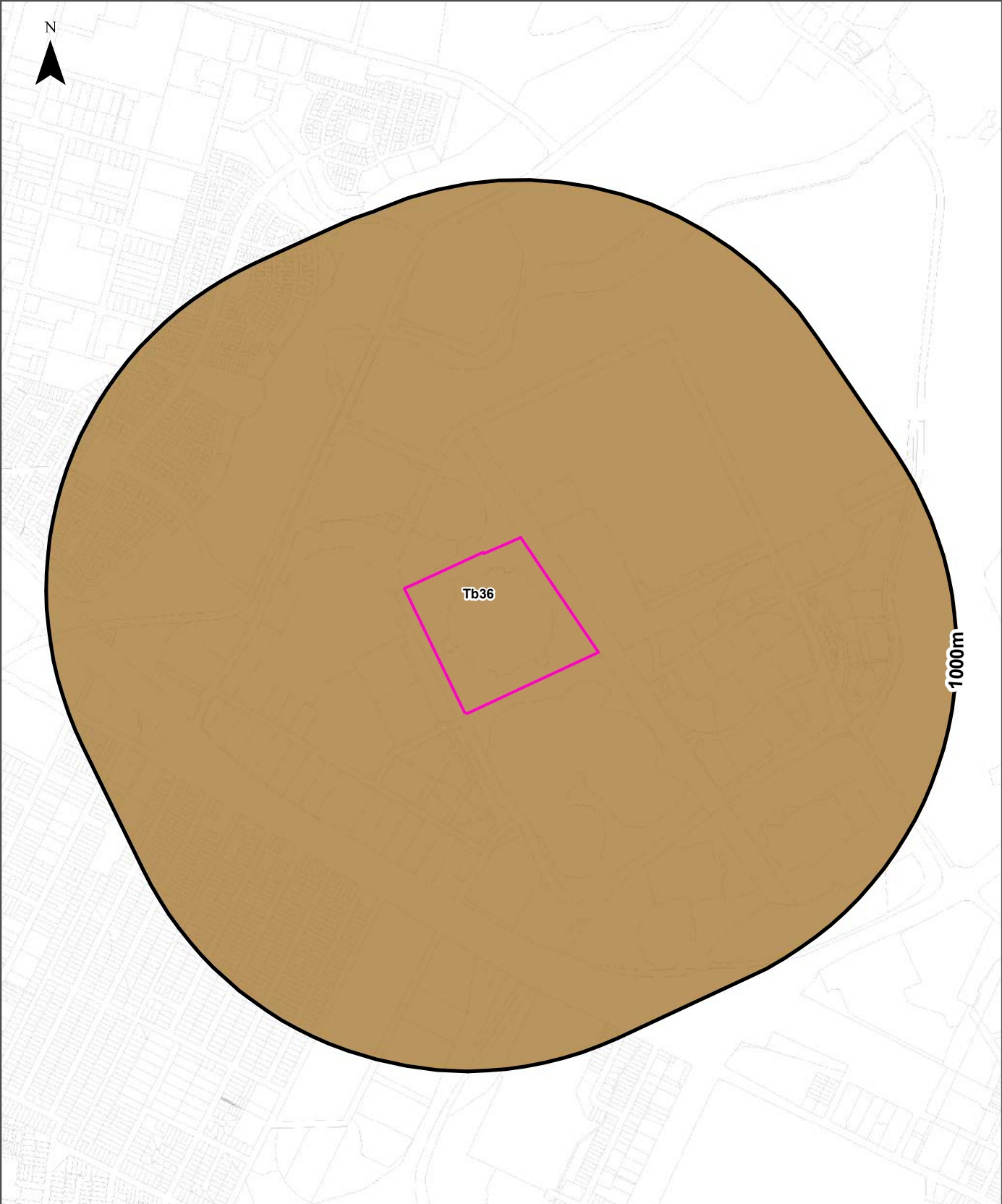
Soil Code	Name	Group	Process	Map Sheet	Scale
REbt	BLACKTOWN		RESIDUAL	Sydney	1:100,000

What are the Soil Landscapes within the dataset buffer?

Soil Code	Name	Group	Process	Map Sheet	Scale
ALbg	BIRRONG		ALLUVIAL	Sydney	1:100,000
REbt	BLACKTOWN		RESIDUAL	Sydney	1:100,000
SWet	ETTALONG		SWAMP	Sydney	1:100,000
WATER	WATER		WATER	Sydney	1:100,000

Soils Landscapes Data Source : NSW Office of Environment and Heritage

Creative Commons 3.0 © Commonwealth of Australia <http://creativecommons.org/licenses/by/3.0/au/deed.en>



Legend

- Site Boundary
- Report Buffer
- Property Boundary

Australian Soil Classification Orders

Anthroposol	Dermosol	Kandosol	Podosol	Tenosol	No Data
Calcarosol	Ferrosol	Kurosol	Rudosol	Vertosol	
Chromosol	Hydrosol	Organosol	Sodosol	Lake	

Scale:

0 100 200 400 600 800 Meters

Data Sources: Property Boundaries & Topographic Data:
© Department Finance, Services & Innovation 2019

Coordinate System:
GDA 1994 MGA Zone 56

Date: 19 August 2019

Soils

15 Edwin Flack Avenue, Sydney Olympic Park, NSW 2127

Atlas of Australian Soils

Soil mapping units and Australian Soil Classification orders within the dataset buffer:

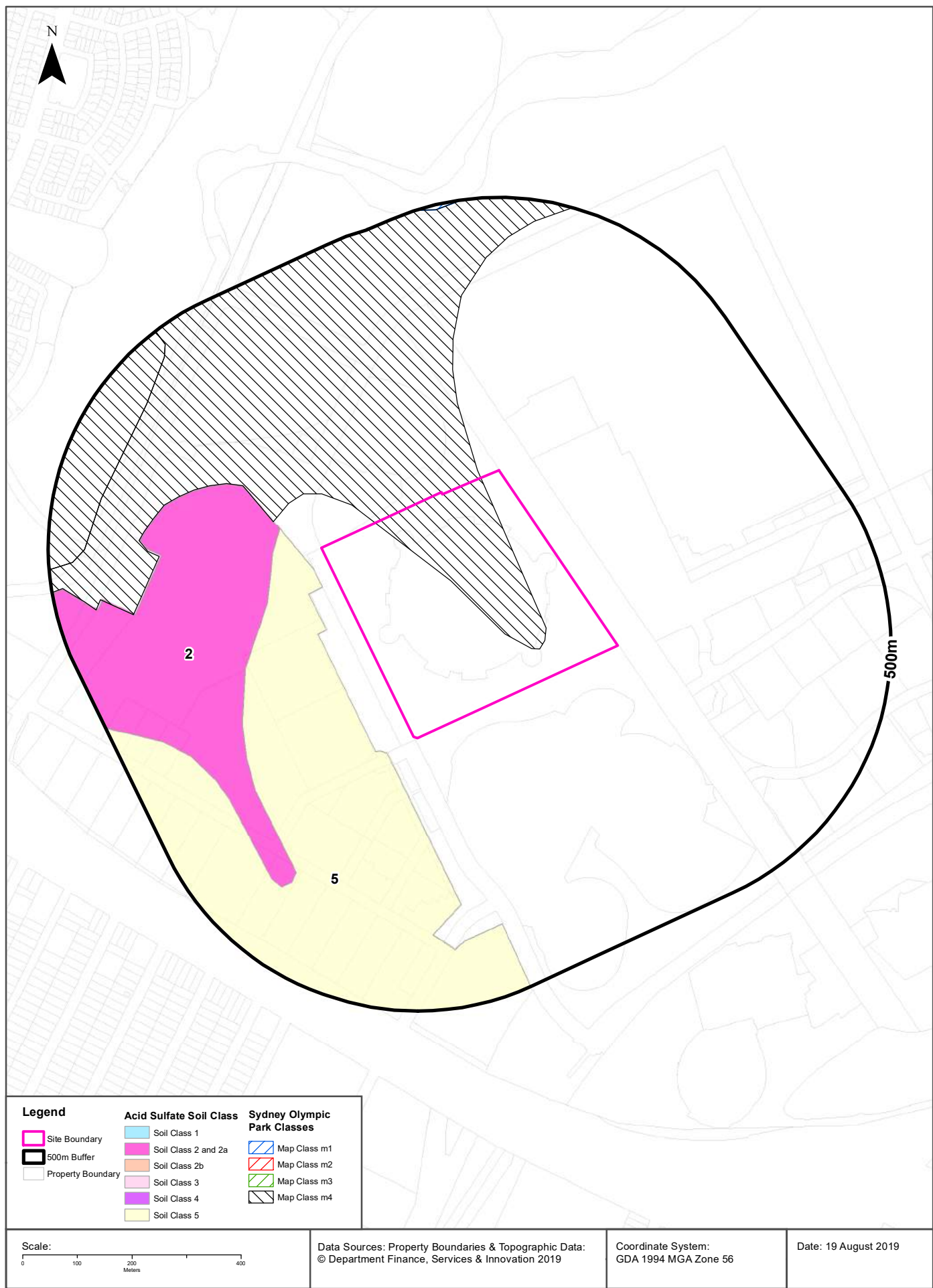
Map Unit Code	Soil Order	Map Unit Description	Distance
Tb36	Sodosol	Undulating: chief soils are hard acidic yellow mottled soils (Dy3.41) usually containing some ironstone gravels throughout the profile. Associated are small areas of units Pb12 and Pb13.	0m

Atlas of Australian Soils Data Source: CSIRO

Creative Commons 4.0 © Commonwealth of Australia <http://creativecommons.org/licenses/by/4.0/au/deed.en>

Acid Sulfate Soils

15 Edwin Flack Avenue, Sydney Olympic Park, NSW 2127



Acid Sulfate Soils

15 Edwin Flack Avenue, Sydney Olympic Park, NSW 2127

Environmental Planning Instrument - Acid Sulfate Soils

What is the on-site Acid Sulfate Soil Plan Class that presents the largest environmental risk?

Soil Class	Description	EPI Name
N/A		

If the on-site Soil Class is 5, what other soil classes exist within 500m?

Soil Class	Description	EPI Name	Distance	Direction
N/A				

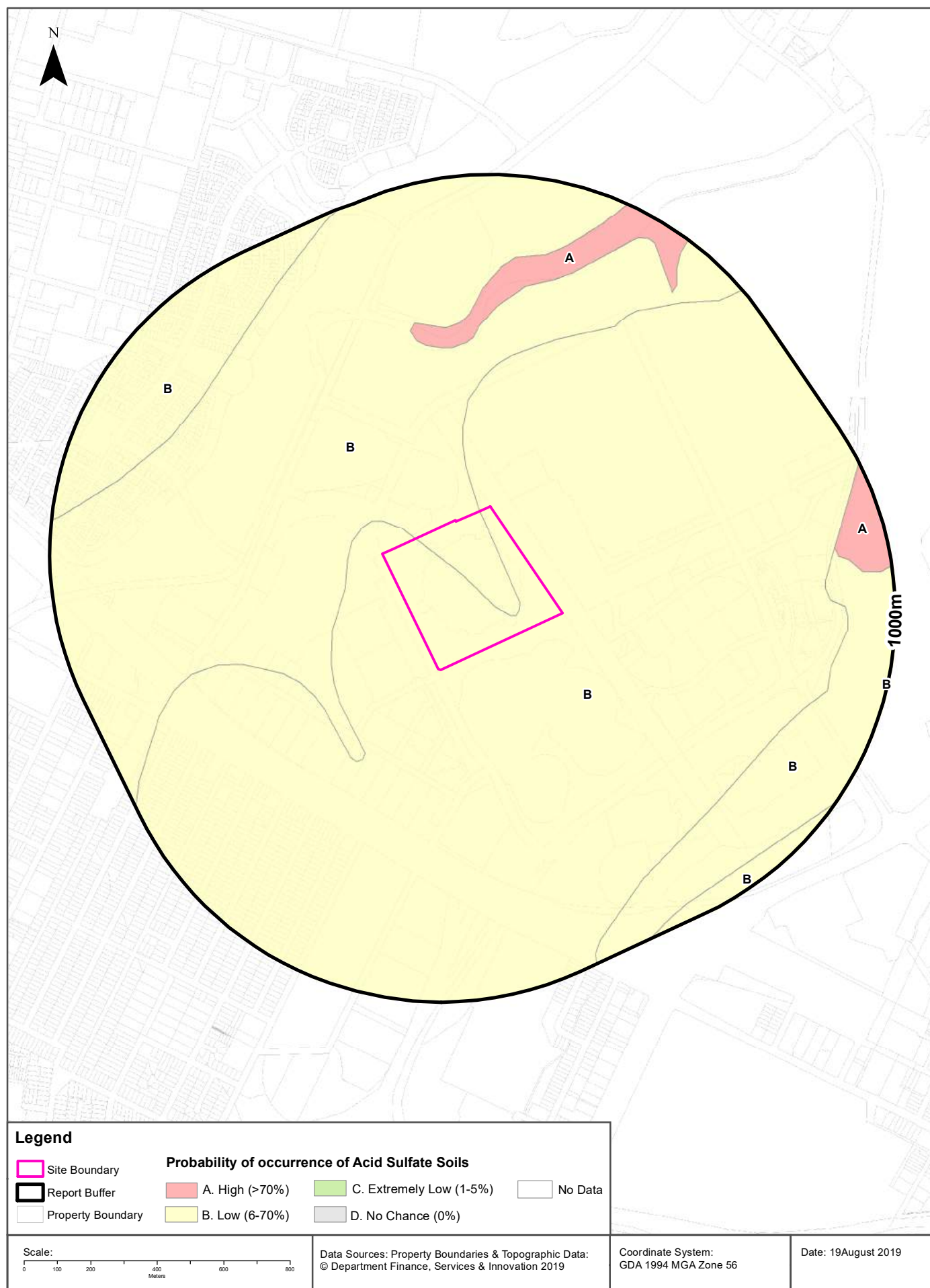
What Sydney Olympic Park Acid Sulfate map classes exist within 500m?

Map Class	Description	EPI Name	Distance	Direction
m4	Disturbed terrain	State Environmental Planning Policy (State Significant Precincts) 2005	0m	Onsite
m1	High probability at or near the ground surface	State Environmental Planning Policy (State Significant Precincts) 2005	490m	North East

Acid Sulfate Data Source Accessed 23/10/2018: NSW Crown Copyright - Planning and Environment
Creative Commons 4.0 © Commonwealth of Australia <https://creativecommons.org/licenses/by/4.0/>

Atlas of Australian Acid Sulfate Soils

15 Edwin Flack Avenue, Sydney Olympic Park, NSW 2127



Acid Sulfate Soils

15 Edwin Flack Avenue, Sydney Olympic Park, NSW 2127

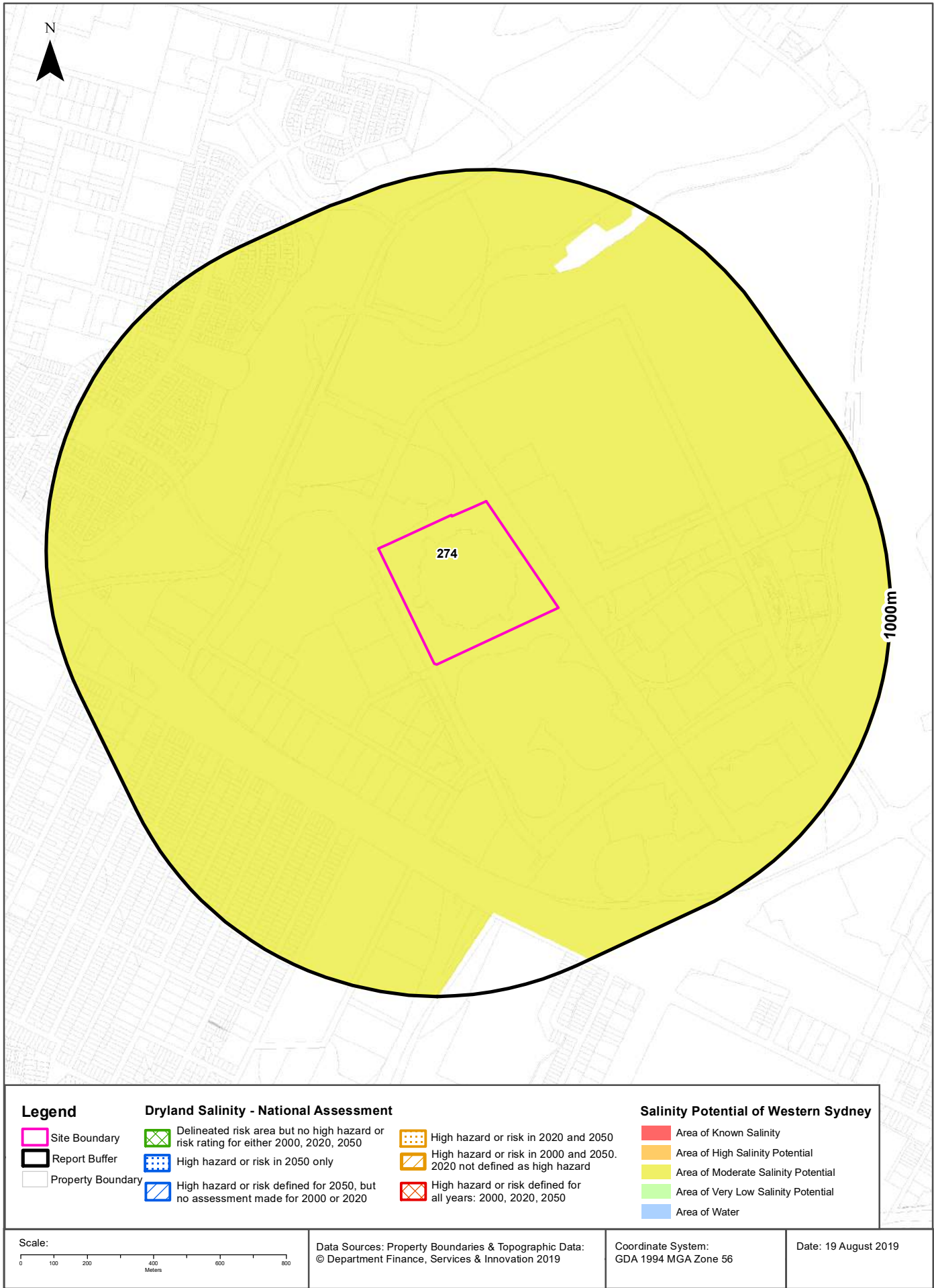
Atlas of Australian Acid Sulfate Soils

Atlas of Australian Acid Sulfate Soil categories within the dataset buffer:

Class	Description	Distance
B	Low Probability of occurrence. 6-70% chance of occurrence.	0m
A	High Probability of occurrence. >70% chance of occurrence.	491m

Atlas of Australian Acid Sulfate Soils Data Source: CSIRO

Creative Commons 3.0 © Commonwealth of Australia <http://creativecommons.org/licenses/by/3.0/au/deed.en>



Dryland Salinity

15 Edwin Flack Avenue, Sydney Olympic Park, NSW 2127

Dryland Salinity - National Assessment

Is there Dryland Salinity - National Assessment data onsite?

No

Is there Dryland Salinity - National Assessment data within the dataset buffer?

No

What Dryland Salinity assessments are given?

Assessment 2000	Assessment 2020	Assessment 2050	Distance	Direction
N/A	N/A	N/A	N/A	N/A

Dryland Salinity Data Source : National Land and Water Resources Audit

The Commonwealth and all suppliers of source data used to derive the maps of "Australia, Forecast Areas Containing Land of High Hazard or Risk of Dryland Salinity from 2000 to 2050" do not warrant the accuracy or completeness of information in this product. Any person using or relying upon such information does so on the basis that the Commonwealth and data suppliers shall bear no responsibility or liability whatsoever for any errors, faults, defects or omissions in the information. Any persons using this information do so at their own risk.

In many cases where a high risk is indicated, less than 100% of the area will have a high hazard or risk.

Dryland Salinity Potential of Western Sydney

Dryland Salinity Potential of Western Sydney within the dataset buffer?

Feature Id	Classification	Description	Distance	Direction
274	MODERATE	Area of Moderate Salinity Potential	0m	Onsite

Dryland Salinity Potential of Western Sydney Data Source : NSW Office of Environment and Heritage

Creative Commons 3.0 © Commonwealth of Australia <http://creativecommons.org/licenses/by/3.0/au/deed.en>

Mining Subsidence Districts

15 Edwin Flack Avenue, Sydney Olympic Park, NSW 2127

Mining Subsidence Districts

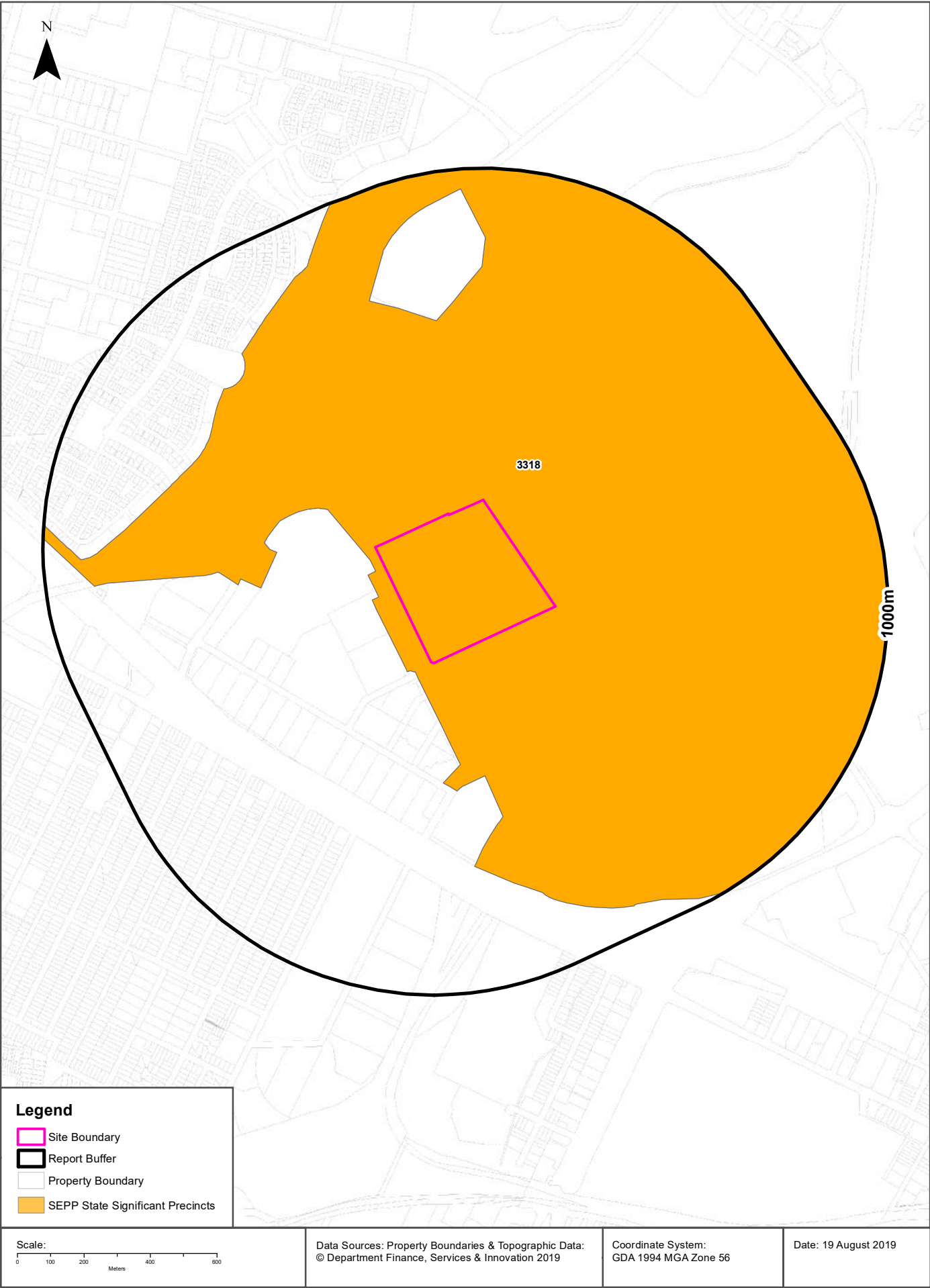
Mining Subsidence Districts within the dataset buffer:

District	Distance	Direction
There are no Mining Subsidence Districts within the report buffer		

Mining Subsidence District Data Source: © Land and Property Information (2016)
Creative Commons 3.0 © Commonwealth of Australia <http://creativecommons.org/licenses/by/3.0/au/deed.en>

SEPP State Significant Precincts

15 Edwin Flack Avenue, Sydney Olympic Park, NSW 2127



State Environmental Planning Policy

15 Edwin Flack Avenue, Sydney Olympic Park, NSW 2127

State Significant Precincts

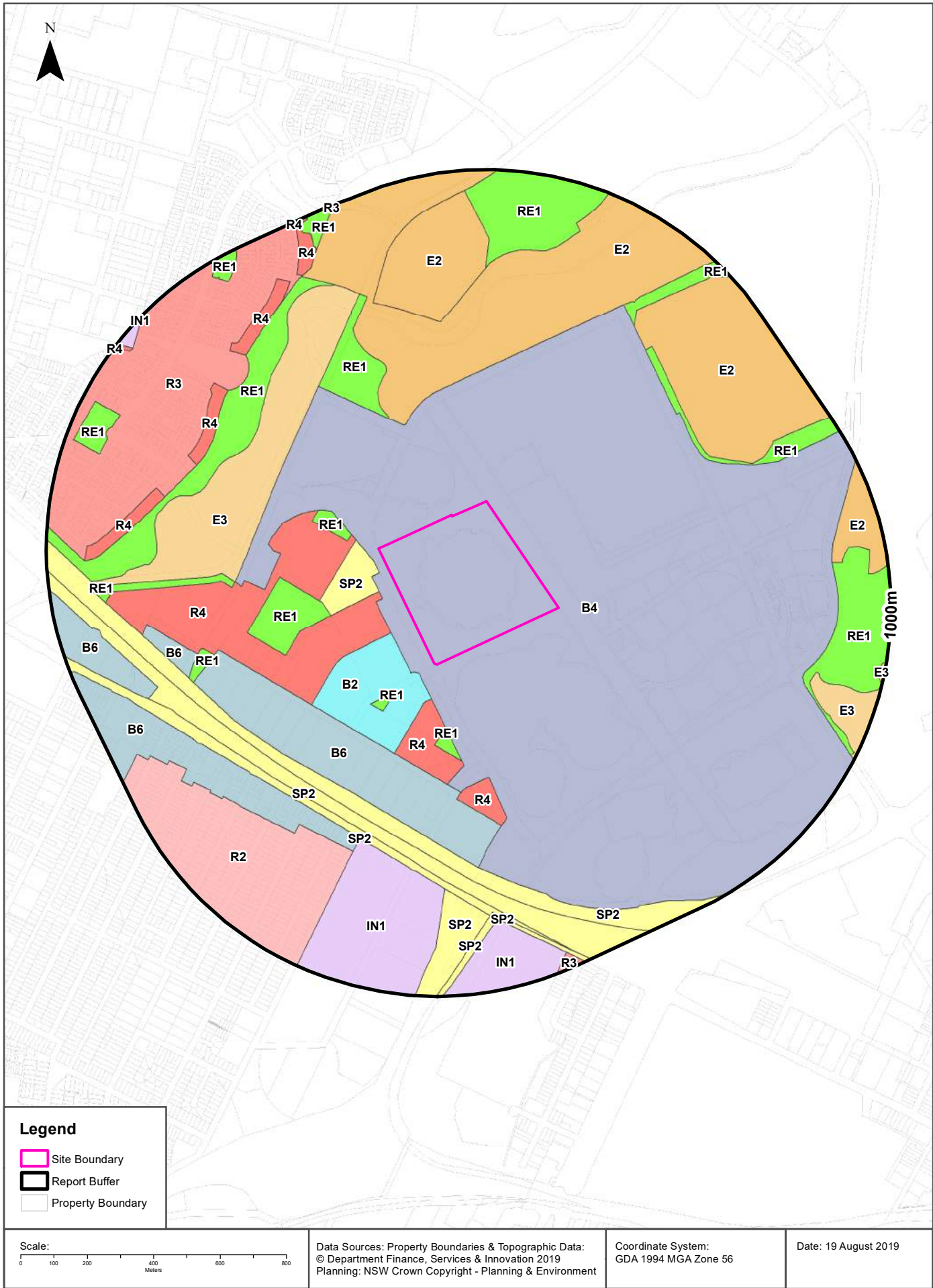
What SEPP State Significant Precincts exist within the dataset buffer?

Map Id	Precinct	EPI Name	Published Date	Commenced Date	Currency Date	Amendment	Distance	Direction
3318	Sydney Olympic Park	State Environmental Planning Policy (State Significant Precincts) 2005	31/08/2018	31/08/2018	31/08/2018	State Environmental Planning Policy (State Significant Precincts) Amendment (Sydney Olympic Park) 2017	0m	Onsite

State Environment Planning Policy Data Source: NSW Crown Copyright - Planning & Environment
Creative Commons 4.0 © Commonwealth of Australia <https://creativecommons.org/licenses/by/4.0/>

EPI Planning Zones

15 Edwin Flack Avenue, Sydney Olympic Park, NSW 2127



Environmental Planning Instrument

15 Edwin Flack Avenue, Sydney Olympic Park, NSW 2127

Land Zoning

What EPI Land Zones exist within the dataset buffer?

Zone	Description	Purpose	EPI Name	Published Date	Commenced Date	Currency Date	Amendment	Distance	Direction
B4	Mixed Use		State Environmental Planning Policy (State Significant Precincts) 2005	24/03/2016	24/03/2016	24/03/2016	State Environmental Planning Policy (Major Development) Amendment (State Significant Precincts) 2016	0m	Onsite
SP2	Infrastructure	School	Auburn Local Environmental Plan 2010	27/11/2015	27/11/2015	06/07/2018	State Environmental Planning Policy Amendment (Carter Street Priority Precinct) 2015	30m	West
R4	High Density Residential		Auburn Local Environmental Plan 2010	27/11/2015	27/11/2015	06/07/2018	State Environmental Planning Policy Amendment (Carter Street Priority Precinct) 2015	56m	West
B2	Local Centre		Auburn Local Environmental Plan 2010	27/11/2015	27/11/2015	06/07/2018	State Environmental Planning Policy Amendment (Carter Street Priority Precinct) 2015	57m	South West
RE1	Public Recreation		Auburn Local Environmental Plan 2010	27/11/2015	27/11/2015	06/07/2018	State Environmental Planning Policy Amendment (Carter Street Priority Precinct) 2015	93m	North West
R4	High Density Residential		Auburn Local Environmental Plan 2010	27/11/2015	27/11/2015	06/07/2018	State Environmental Planning Policy Amendment (Carter Street Priority Precinct) 2015	105m	South
RE1	Public Recreation		Auburn Local Environmental Plan 2010	27/11/2015	27/11/2015	06/07/2018	State Environmental Planning Policy Amendment (Carter Street Priority Precinct) 2015	151m	South West
RE1	Public Recreation		Auburn Local Environmental Plan 2010	27/11/2015	27/11/2015	06/07/2018	State Environmental Planning Policy Amendment (Carter Street Priority Precinct) 2015	190m	South

Zone	Description	Purpose	EPI Name	Published Date	Commenced Date	Currency Date	Amendment	Distance	Direction
RE1	Public Recreation		Auburn Local Environmental Plan 2010	27/11/2015	27/11/2015	06/07/2018	State Environmental Planning Policy Amendment (Carter Street Priority Precinct) 2015	218m	West
B6	Enterprise Corridor		Auburn Local Environmental Plan 2010	27/11/2015	27/11/2015	06/07/2018	State Environmental Planning Policy Amendment (Carter Street Priority Precinct) 2015	295m	South West
E2	Environmental Conservation		State Environmental Planning Policy (State Significant Precincts) 2005	24/03/2016	24/03/2016	24/03/2016	State Environmental Planning Policy (Major Development) Amendment (State Significant Precincts) 2016	305m	North East
RE1	Public Recreation		State Environmental Planning Policy (State Significant Precincts) 2005	24/03/2016	24/03/2016	24/03/2016	State Environmental Planning Policy (Major Development) Amendment (State Significant Precincts) 2016	341m	North West
E3	Environmental Management		State Environmental Planning Policy (State Significant Precincts) 2005	24/03/2016	24/03/2016	24/03/2016	State Environmental Planning Policy (Major Development) Amendment (State Significant Precincts) 2016	363m	North West
R4	High Density Residential		Auburn Local Environmental Plan 2010	27/11/2015	27/11/2015	06/07/2018	State Environmental Planning Policy Amendment (Carter Street Priority Precinct) 2015	373m	South
RE1	Public Recreation		Auburn Local Environmental Plan 2010	27/11/2015	27/11/2015	06/07/2018	State Environmental Planning Policy Amendment (Carter Street Priority Precinct) 2015	445m	West
SP2	Infrastructure	Motorway	Auburn Local Environmental Plan 2010	29/10/2010	29/10/2010	06/07/2018		461m	West
RE1	Public Recreation		State Environmental Planning Policy (State Significant Precincts) 2005	24/03/2016	24/03/2016	24/03/2016	State Environmental Planning Policy (Major Development) Amendment (State Significant Precincts) 2016	500m	North West
SP2	Infrastructure	Motorway	Auburn Local Environmental Plan 2010	29/10/2010	29/10/2010	06/07/2018		508m	West
SP2	Infrastructure	Road	Auburn Local Environmental Plan 2010	29/10/2010	29/10/2010	06/07/2018		544m	West
E2	Environmental Conservation		Auburn Local Environmental Plan 2010	29/10/2010	29/10/2010	06/07/2018		559m	North

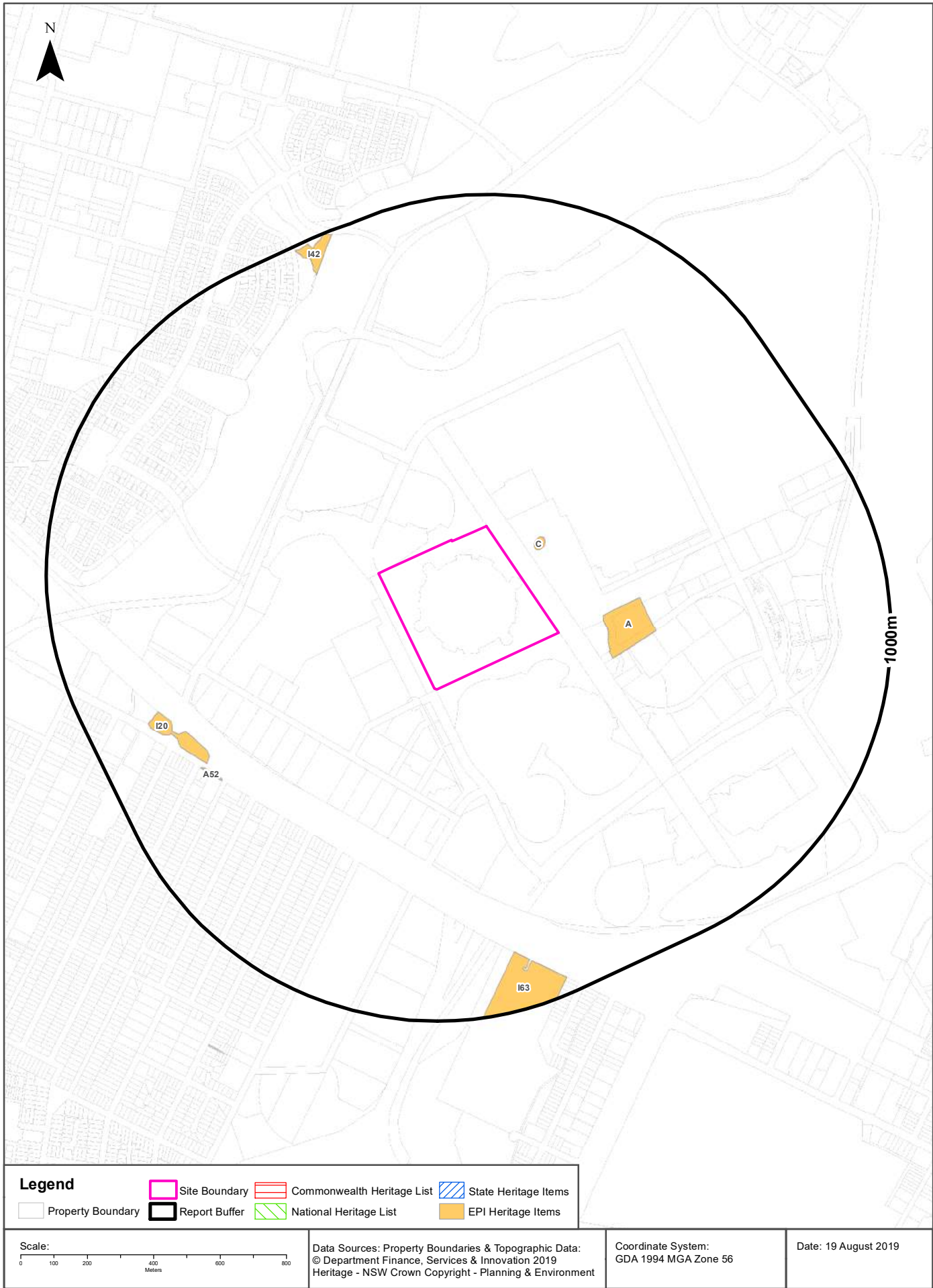
Zone	Description	Purpose	EPI Name	Published Date	Commenced Date	Currency Date	Amendment	Distance	Direction
B6	Enterprise Corridor		Auburn Local Environmental Plan 2010	29/10/2010	29/10/2010	06/07/2018		567m	West
IN1	General Industrial		Auburn Local Environmental Plan 2010	29/10/2010	29/10/2010	06/07/2018		572m	South
RE1	Public Recreation		Auburn Local Environmental Plan 2010	29/10/2010	29/10/2010	06/07/2018		587m	West
R4	High Density Residential		Auburn Local Environmental Plan 2010	29/10/2010	29/10/2010	06/07/2018		594m	North West
R3	Medium Density Residential		Auburn Local Environmental Plan 2010	29/10/2010	29/10/2010	06/07/2018		604m	North West
RE1	Public Recreation		State Environmental Planning Policy (State Significant Precincts) 2005	24/03/2016	24/03/2016	24/03/2016	State Environmental Planning Policy (Major Development) Amendment (State Significant Precincts) 2016	612m	North East
R2	Low Density Residential		Auburn Local Environmental Plan 2010	29/10/2010	29/10/2010	06/07/2018		616m	South West
B6	Enterprise Corridor		Auburn Local Environmental Plan 2010	27/11/2015	27/11/2015	06/07/2018	State Environmental Planning Policy Amendment (Carter Street Priority Precinct) 2015	630m	West
R4	High Density Residential		Auburn Local Environmental Plan 2010	29/10/2010	29/10/2010	06/07/2018		663m	West
SP2	Infrastructure	Railway	Auburn Local Environmental Plan 2010	29/10/2010	29/10/2010	06/07/2018		676m	South West
RE1	Public Recreation		State Environmental Planning Policy (State Significant Precincts) 2005	24/03/2016	24/03/2016	24/03/2016	State Environmental Planning Policy (Major Development) Amendment (State Significant Precincts) 2016	688m	North East
RE1	Public Recreation		State Environmental Planning Policy (State Significant Precincts) 2005	24/03/2016	24/03/2016	24/03/2016	State Environmental Planning Policy (Major Development) Amendment (State Significant Precincts) 2016	704m	North
R4	High Density Residential		Auburn Local Environmental Plan 2010	29/10/2010	29/10/2010	06/07/2018		707m	North West
RE1	Public Recreation		State Environmental Planning Policy (State Significant Precincts) 2005	24/03/2016	24/03/2016	24/03/2016	State Environmental Planning Policy (Major Development) Amendment (State Significant Precincts) 2016	761m	East
SP2	Infrastructure	Classified Road	Strathfield Local Environmental Plan 2012	15/03/2013	29/03/2013	19/07/2019		763m	South East
SP2	Infrastructure	Rail Infrastructure	Strathfield Local Environmental Plan 2012	15/03/2013	29/03/2013	19/07/2019		772m	South
B6	Enterprise Corridor		Auburn Local Environmental Plan 2010	29/10/2010	29/10/2010	06/07/2018		781m	West
IN1	General Industrial		Strathfield Local Environmental Plan 2012	15/03/2013	29/03/2013	19/07/2019		783m	South

Zone	Description	Purpose	EPI Name	Published Date	Commenced Date	Currency Date	Amendment	Distance	Direction
E3	Environmental Management		State Environmental Planning Policy (State Significant Precincts) 2005	24/03/2016	24/03/2016	24/03/2016	State Environmental Planning Policy (Major Development) Amendment (State Significant Precincts) 2016	786m	East
R4	High Density Residential		Auburn Local Environmental Plan 2010	29/10/2010	29/10/2010	06/07/2018		843m	North West
RE1	Public Recreation		Auburn Local Environmental Plan 2010	29/10/2010	29/10/2010	06/07/2018		877m	North West
RE1	Public Recreation		Auburn Local Environmental Plan 2010	29/10/2010	29/10/2010	06/07/2018		896m	North West
RE1	Public Recreation		Auburn Local Environmental Plan 2010	29/10/2010	29/10/2010	06/07/2018		925m	North West
R3	Medium Density Residential		Strathfield Local Environmental Plan 2012	15/03/2013	29/03/2013	19/07/2019		950m	South
IN1	General Industrial		Auburn Local Environmental Plan 2010	29/10/2010	29/10/2010	06/07/2018		955m	North West
R4	High Density Residential		Auburn Local Environmental Plan 2010	29/10/2010	29/10/2010	06/07/2018		955m	North West
E3	Environmental Management		State Environmental Planning Policy (State Significant Precincts) 2005	24/03/2016	24/03/2016	24/03/2016	State Environmental Planning Policy (Major Development) Amendment (State Significant Precincts) 2016	978m	East
R4	High Density Residential		Auburn Local Environmental Plan 2010	29/10/2010	29/10/2010	06/07/2018		986m	North West

Environmental Planning Instrument Data Source: NSW Crown Copyright - Planning & Environment
Creative Commons 4.0 © Commonwealth of Australia <https://creativecommons.org/licenses/by/4.0/>

Heritage Items

15 Edwin Flack Avenue, Sydney Olympic Park, NSW 2127



Heritage

15 Edwin Flack Avenue, Sydney Olympic Park, NSW 2127

Commonwealth Heritage List

What are the Commonwealth Heritage List Items located within the dataset buffer?

Place Id	Name	Address	Place File No	Class	Status	Register Date	Distance	Direction
N/A	No records in buffer							

Heritage Data Source: Australian Government Department of the Environment and Energy - Heritage Branch
Creative Commons 3.0 © Commonwealth of Australia <https://creativecommons.org/licenses/by/3.0/au/deed.en>

National Heritage List

What are the National Heritage List Items located within the dataset buffer?

Note. Please click on Place Id to activate a hyperlink to online website.

Place Id	Name	Address	Place File No	Class	Status	Register Date	Distance	Direction
N/A	No records in buffer							

Heritage Data Source: Australian Government Department of the Environment and Energy - Heritage Branch
Creative Commons 3.0 © Commonwealth of Australia <https://creativecommons.org/licenses/by/3.0/au/deed.en>

State Heritage Register - Curtilages

What are the State Heritage Register Items located within the dataset buffer?

Map Id	Name	Address	LGA	Listing Date	Listing No	Plan No	Distance	Direction
N/A	No records in buffer							

Heritage Data Source: NSW Crown Copyright - Office of Environment & Heritage
Creative Commons 4.0 © Commonwealth of Australia <https://creativecommons.org/licenses/by/4.0/>

Environmental Planning Instrument - Heritage

What are the EPI Heritage Items located within the dataset buffer?

Map Id	Name	Classification	Significance	EPI Name	Published Date	Commenced Date	Currency Date	Distance	Direction
C	Olympic Cauldron	Item - General	State	State Environmental Planning Policy (State Significant Precincts) 2005	31/08/2018	31/08/2018	31/08/2018	82m	North East
A	State Abattoirs	Conservation Area - General	State	State Environmental Planning Policy (State Significant Precincts) 2005	31/08/2018	31/08/2018	31/08/2018	138m	East

Map Id	Name	Classification	Significance	EPI Name	Published Date	Commenced Date	Currency Date	Distance	Direction
A52	Parramatta Road Milestone	Item - Archaeological	Local	Auburn Local Environmental Plan 2010	29/10/2010	29/10/2010	29/10/2010	696m	South West
I20	Stand of Eucalyptus longifolia	Item - Landscape	Local	Auburn Local Environmental Plan 2010	29/10/2010	29/10/2010	29/10/2010	699m	South West
I63	Former Ford Factory Building (brick façade)	Item - General	Local	Strathfield Local Environmental Plan 2012	15/03/2013	29/03/2013	18/11/2016	824m	South
I42	Explosives Store	Item - General	Local	Auburn Local Environmental Plan 2010	29/10/2010	29/10/2010	29/10/2010	896m	North West

Heritage Data Source: NSW Crown Copyright - Planning & Environment

Creative Commons 4.0 © Commonwealth of Australia <https://creativecommons.org/licenses/by/4.0/>

Natural Hazards

15 Edwin Flack Avenue, Sydney Olympic Park, NSW 2127

Bush Fire Prone Land

What are the nearest Bush Fire Prone Land Categories that exist within the dataset buffer?

Bush Fire Prone Land Category	Distance	Direction
No records within buffer		

NSW Bush Fire Prone Land - © NSW Rural Fire Service under Creative Commons 4.0 International Licence



Ecological Constraints

15 Edwin Flack Avenue, Sydney Olympic Park, NSW 2127

Native Vegetation

What native vegetation exists within the dataset buffer?

Map ID	Map Unit Name	Threatened Ecological Community NSW	Threatened Ecological Community EPBC Act	Understorey	Disturbance	Disturbance Index	Dominant Species	Dist	Direction
Urban_E/N	Urban_E/N: Urban Exotic/Native			00: Not assessed	00: Not assessed	0: Not assessed	Urban Exotic/Native	15m	South
Art_WL	Art_WL: Artificial Wetland			00: Not assessed	00: Not assessed	0: Not assessed	Artificial wetland	351m	North
Plant_n	Plant_n: Plantation (native and/or exotic)			27: Plantings of native and exotic	20: Previously cleared 1943	3: High	Native or Exotic Plantations	362m	North West
S_SW02	S_SW02: Estuarine Saltmarsh	Coastal Saltmarsh	Subtropical and Temperate Coastal Saltmarsh (possible)	00: Not assessed	00: Not assessed	0: Not assessed	S.repens/S.quinqueflora/S.virginicus/J.kraussii	427m	North West
Water	Water			00: Not assessed	00: Not assessed	0: Not assessed	Water	439m	North West
S_FoW08	S_FoW08: Estuarine Swamp Oak Forest	Swamp Oak Floodplain Forest		31: Saltmarsh	20: Previously cleared 1943	3: High	C.glauca	475m	North
S_SW01	S_SW01: Estuarine Mangrove Forest			00: Not assessed	20: Previously cleared 1943	3: High	Mangroves	486m	North
Weed_Ex	Weed_Ex: Weeds and Exotics			00: Not assessed	00: Not assessed	0: Not assessed	Exotic Species >90%cover	697m	North
S_FrW06	S_FrW06: Estuarine Reedland	Swamp Oak Floodplain Forest		00: Not assessed	00: Not assessed	0: Not assessed	P.australis/B.juncus	840m	East

Native Vegetation of the Sydney Metropolitan Area : NSW Office of Environment and Heritage

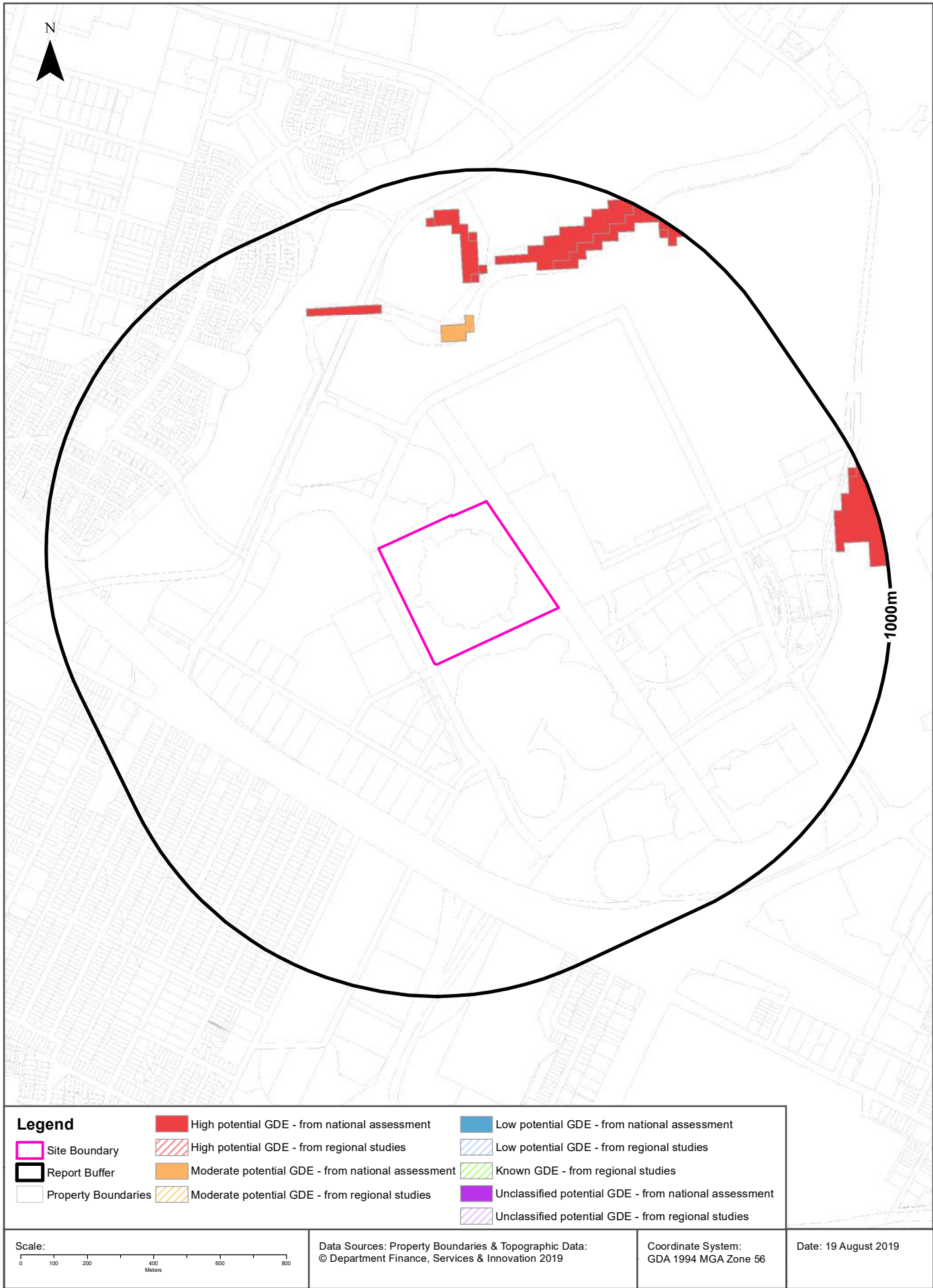
Creative Commons 3.0 © Commonwealth of Australia <http://creativecommons.org/licenses/by/3.0/au/deed.en>

Ramsar Wetlands

What Ramsar Wetland areas exist within the dataset buffer?

Map Id	Ramsar Name	Wetland Name	Designation Date	Source	Distance	Direction
N/A	No records in buffer					

Ramsar Wetlands Data Source: © Commonwealth of Australia - Department of Environment



Ecological Constraints

15 Edwin Flack Avenue, Sydney Olympic Park, NSW 2127

Groundwater Dependent Ecosystems Atlas

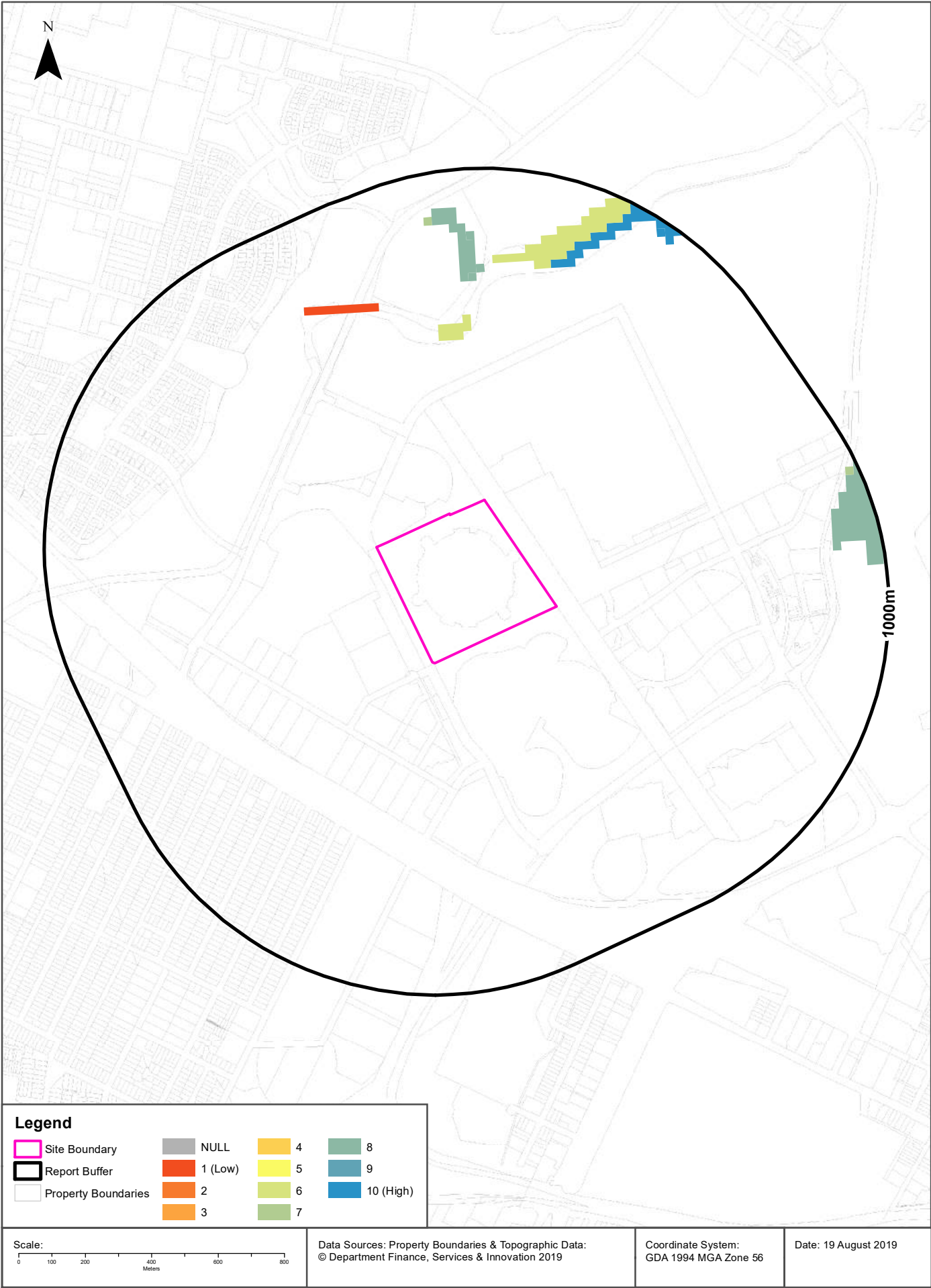
Type	GDE Potential	Geomorphology	Ecosystem Type	Aquifer Geology	Distance
Terrestrial	Moderate potential GDE - from national assessment	Undulating to low hilly country, mainly on shale.	Vegetation		486m
Terrestrial	High potential GDE - from national assessment	Undulating to low hilly country, mainly on shale.	Vegetation	Consolidated sedimentary	644m

Groundwater Dependent Ecosystems Atlas Data Source: The Bureau of Meteorology

Creative Commons 3.0 © Commonwealth of Australia <http://creativecommons.org/licenses/by/3.0/au/deed.en>

Ecological Constraints - Inflow Dependent Ecosystems Likelihood

15 Edwin Flack Avenue, Sydney Olympic Park, NSW 2127



Ecological Constraints

15 Edwin Flack Avenue, Sydney Olympic Park, NSW 2127

Inflow Dependent Ecosystems Likelihood

Type	IDE Likelihood	Geomorphology	Ecosystem Type	Aquifer Geology	Distance
Terrestrial	6	Undulating to low hilly country, mainly on shale.	Vegetation		486m
Terrestrial	1	Undulating to low hilly country, mainly on shale.	Vegetation	Consolidated sedimentary	644m
Terrestrial	8	Undulating to low hilly country, mainly on shale.	Vegetation	Consolidated sedimentary	660m
Terrestrial	10	Undulating to low hilly country, mainly on shale.	Vegetation		726m
Terrestrial	7	Undulating to low hilly country, mainly on shale.	Vegetation	Consolidated sedimentary	842m

Inflow Dependent Ecosystems Likelihood Data Source: The Bureau of Meteorology
Creative Commons 3.0 © Commonwealth of Australia <http://creativecommons.org/licenses/by/3.0/au/deed.en>

Ecological Constraints

15 Edwin Flack Avenue, Sydney Olympic Park, NSW 2127

NSW BioNet Atlas

Species on the NSW BioNet Atlas that have a NSW or federal conservation status, a NSW sensitivity status, or are listed under a migratory species agreement, and are within 10km of the site?

Kingdom	Class	Scientific	Common	NSW Conservation Status	NSW Sensitivity Class	Federal Conservation Status	Migratory Species Agreements
Animalia	Amphibia	Litoria aurea	Green and Golden Bell Frog	Endangered	Not Sensitive	Vulnerable	
Animalia	Amphibia	Pseudophryne australis	Red-crowned Toadlet	Vulnerable	Not Sensitive	Not Listed	
Animalia	Aves	Actitis hypoleucos	Common Sandpiper	Not Listed	Not Sensitive	Not Listed	ROKAMBA;CAMBA; JAMBA
Animalia	Aves	Anseranas semipalmata	Magpie Goose	Vulnerable	Not Sensitive	Not Listed	
Animalia	Aves	Anthochaera phrygia	Regent Honeyeater	Critically Endangered	Not Sensitive	Critically Endangered	
Animalia	Aves	Apus pacificus	Fork-tailed Swift	Not Listed	Not Sensitive	Not Listed	ROKAMBA;CAMBA; JAMBA
Animalia	Aves	Ardea ibis	Cattle Egret	Not Listed	Not Sensitive	Not Listed	CAMBA;JAMBA
Animalia	Aves	Ardenna carneipes	Flesh-footed Shearwater	Vulnerable	Not Sensitive	Not Listed	ROKAMBA;JAMBA
Animalia	Aves	Ardenna pacificus	Wedge-tailed Shearwater	Not Listed	Not Sensitive	Not Listed	JAMBA
Animalia	Aves	Ardenna tenuirostris	Short-tailed Shearwater	Not Listed	Not Sensitive	Not Listed	ROKAMBA;JAMBA
Animalia	Aves	Arenaria interpres	Ruddy Turnstone	Not Listed	Not Sensitive	Not Listed	ROKAMBA;CAMBA; JAMBA
Animalia	Aves	Artamus cyanopterus cyanopterus	Dusky Woodswallow	Vulnerable	Not Sensitive	Not Listed	
Animalia	Aves	Botaurus poiciloptilus	Australasian Bittern	Endangered	Not Sensitive	Endangered	
Animalia	Aves	Burhinus grallarius	Bush Stone-curlew	Endangered	Not Sensitive	Not Listed	
Animalia	Aves	Calidris acuminata	Sharp-tailed Sandpiper	Not Listed	Not Sensitive	Not Listed	ROKAMBA;CAMBA; JAMBA
Animalia	Aves	Calidris canutus	Red Knot	Not Listed	Not Sensitive	Endangered	ROKAMBA;CAMBA; JAMBA
Animalia	Aves	Calidris ferruginea	Curlew Sandpiper	Endangered	Not Sensitive	Critically Endangered	ROKAMBA;CAMBA; JAMBA
Animalia	Aves	Calidris mauri	Western Sandpiper	Not Listed	Not Sensitive	Not Listed	JAMBA
Animalia	Aves	Calidris melanotos	Pectoral Sandpiper	Not Listed	Not Sensitive	Not Listed	ROKAMBA;JAMBA
Animalia	Aves	Calidris ruficollis	Red-necked Stint	Not Listed	Not Sensitive	Not Listed	ROKAMBA;CAMBA; JAMBA
Animalia	Aves	Calidris tenuirostris	Great Knot	Vulnerable	Not Sensitive	Critically Endangered	ROKAMBA;CAMBA; JAMBA
Animalia	Aves	Callocephalon fimbriatum	Gang-gang Cockatoo	Endangered Population, Vulnerable	Category 3	Not Listed	
Animalia	Aves	Callocephalon fimbriatum	Gang-gang Cockatoo	Vulnerable	Category 3	Not Listed	
Animalia	Aves	Calyptorhynchus banksii samueli	Red-tailed Black-Cockatoo (inland subspecies)	Vulnerable	Category 2	Not Listed	
Animalia	Aves	Calyptorhynchus lathami	Glossy Black-Cockatoo	Vulnerable	Category 2	Not Listed	
Animalia	Aves	Carterornis leucotis	White-eared Monarch	Vulnerable	Not Sensitive	Not Listed	

Kingdom	Class	Scientific	Common	NSW Conservation Status	NSW Sensitivity Class	Federal Conservation Status	Migratory Species Agreements
Animalia	Aves	Charadrius leschenaultii	Greater Sand-plover	Vulnerable	Not Sensitive	Vulnerable	ROKAMBA;CAMBA; JAMBA
Animalia	Aves	Charadrius veredus	Oriental Plover	Not Listed	Not Sensitive	Not Listed	ROKAMBA;JAMBA
Animalia	Aves	Chlidonias leucopterus	White-winged Black Tern	Not Listed	Not Sensitive	Not Listed	ROKAMBA;CAMBA; JAMBA
Animalia	Aves	Circus assimilis	Spotted Harrier	Vulnerable	Not Sensitive	Not Listed	
Animalia	Aves	Daphoenositta chrysoptera	Varied Sittella	Vulnerable	Not Sensitive	Not Listed	
Animalia	Aves	Ephippiorhynchus asiaticus	Black-necked Stork	Endangered	Not Sensitive	Not Listed	
Animalia	Aves	Epthianura albifrons	White-fronted Chat	Endangered Population, Vulnerable	Not Sensitive	Not Listed	
Animalia	Aves	Falco hypoleucos	Grey Falcon	Endangered	Category 2	Not Listed	
Animalia	Aves	Falco subniger	Black Falcon	Vulnerable	Not Sensitive	Not Listed	
Animalia	Aves	Gallinago hardwickii	Latham's Snipe	Not Listed	Not Sensitive	Not Listed	ROKAMBA;CAMBA; JAMBA
Animalia	Aves	Gelochelidon nilotica	Gull-billed Tern	Not Listed	Not Sensitive	Not Listed	CAMBA
Animalia	Aves	Glossopsitta pusilla	Little Lorikeet	Vulnerable	Not Sensitive	Not Listed	
Animalia	Aves	Haematopus longirostris	Pied Oystercatcher	Endangered	Not Sensitive	Not Listed	
Animalia	Aves	Haliaeetus leucogaster	White-bellied Sea-Eagle	Vulnerable	Not Sensitive	Not Listed	CAMBA
Animalia	Aves	Hieraaetus morphnoides	Little Eagle	Vulnerable	Not Sensitive	Not Listed	
Animalia	Aves	Hirundapus caudacutus	White-throated Needletail	Not Listed	Not Sensitive	Not Listed	ROKAMBA;CAMBA; JAMBA
Animalia	Aves	Hydroprogne caspia	Caspian Tern	Not Listed	Not Sensitive	Not Listed	CAMBA;JAMBA
Animalia	Aves	Ixobrychus flavicollis	Black Bittern	Vulnerable	Not Sensitive	Not Listed	
Animalia	Aves	Lathamus discolor	Swift Parrot	Endangered	Category 3	Critically Endangered	
Animalia	Aves	Limicola falcinellus	Broad-billed Sandpiper	Vulnerable	Not Sensitive	Not Listed	ROKAMBA;CAMBA; JAMBA
Animalia	Aves	Limosa lapponica	Bar-tailed Godwit	Not Listed	Not Sensitive	Not Listed	ROKAMBA;CAMBA; JAMBA
Animalia	Aves	Limosa limosa	Black-tailed Godwit	Vulnerable	Not Sensitive	Not Listed	ROKAMBA;CAMBA; JAMBA
Animalia	Aves	Lophochroa leadbeateri	Major Mitchell's Cockatoo	Vulnerable	Category 2	Not Listed	
Animalia	Aves	Manorina melanotis	Black-eared Miner	Critically Endangered	Not Sensitive	Endangered	
Animalia	Aves	Melithreptus gularis gularis	Black-chinned Honeyeater (eastern subspecies)	Vulnerable	Not Sensitive	Not Listed	
Animalia	Aves	Merops ornatus	Rainbow Bee-eater	Not Listed	Not Sensitive	Not Listed	JAMBA
Animalia	Aves	Motacilla flava	Yellow Wagtail	Not Listed	Not Sensitive	Not Listed	ROKAMBA;CAMBA; JAMBA
Animalia	Aves	Neophema pulchella	Turquoise Parrot	Vulnerable	Category 3	Not Listed	
Animalia	Aves	Ninox connivens	Barking Owl	Vulnerable	Category 3	Not Listed	
Animalia	Aves	Ninox strenua	Powerful Owl	Vulnerable	Category 3	Not Listed	
Animalia	Aves	Numenius madagascariensis	Eastern Curlew	Not Listed	Not Sensitive	Critically Endangered	ROKAMBA;CAMBA; JAMBA
Animalia	Aves	Numenius minutus	Little Curlew	Not Listed	Not Sensitive	Not Listed	ROKAMBA;CAMBA; JAMBA
Animalia	Aves	Numenius phaeopus	Whimbrel	Not Listed	Not Sensitive	Not Listed	ROKAMBA;CAMBA; JAMBA

Kingdom	Class	Scientific	Common	NSW Conservation Status	NSW Sensitivity Class	Federal Conservation Status	Migratory Species Agreements
Animalia	Aves	Onychoprion fuscata	Sooty Tern	Vulnerable	Not Sensitive	Not Listed	
Animalia	Aves	Pandion cristatus	Eastern Osprey	Vulnerable	Category 3	Not Listed	
Animalia	Aves	Petroica boodang	Scarlet Robin	Vulnerable	Not Sensitive	Not Listed	
Animalia	Aves	Petroica phoenicea	Flame Robin	Vulnerable	Not Sensitive	Not Listed	
Animalia	Aves	Philomachus pugnax	Ruff	Not Listed	Not Sensitive	Not Listed	ROKAMBA;CAMBA; JAMBA
Animalia	Aves	Plegadis falcinellus	Glossy Ibis	Not Listed	Not Sensitive	Not Listed	CAMBA
Animalia	Aves	Pluvialis fulva	Pacific Golden Plover	Not Listed	Not Sensitive	Not Listed	ROKAMBA;CAMBA; JAMBA
Animalia	Aves	Pluvialis squatarola	Grey Plover	Not Listed	Not Sensitive	Not Listed	ROKAMBA;CAMBA; JAMBA
Animalia	Aves	Polytelis anthopeplus monarchoides	Regent Parrot (eastern subspecies)	Endangered	Category 3	Vulnerable	
Animalia	Aves	Polytelis swainsonii	Superb Parrot	Vulnerable	Category 3	Vulnerable	
Animalia	Aves	Ptilinopus regina	Rose-crowned Fruit-Dove	Vulnerable	Not Sensitive	Not Listed	
Animalia	Aves	Ptilinopus superbus	Superb Fruit-Dove	Vulnerable	Not Sensitive	Not Listed	
Animalia	Aves	Rostratula australis	Australian Painted Snipe	Endangered	Not Sensitive	Endangered	
Animalia	Aves	Sterna hirundo	Common Tern	Not Listed	Not Sensitive	Not Listed	ROKAMBA;CAMBA; JAMBA
Animalia	Aves	Sternula albifrons	Little Tern	Endangered	Not Sensitive	Not Listed	ROKAMBA;CAMBA; JAMBA
Animalia	Aves	Stictonetta naevosa	Freckled Duck	Vulnerable	Not Sensitive	Not Listed	
Animalia	Aves	Tringa brevipes	Grey-tailed Tattler	Not Listed	Not Sensitive	Not Listed	ROKAMBA;CAMBA; JAMBA
Animalia	Aves	Tringa glareola	Wood Sandpiper	Not Listed	Not Sensitive	Not Listed	ROKAMBA;CAMBA; JAMBA
Animalia	Aves	Tringa nebularia	Common Greenshank	Not Listed	Not Sensitive	Not Listed	ROKAMBA;CAMBA; JAMBA
Animalia	Aves	Tringa stagnatilis	Marsh Sandpiper	Not Listed	Not Sensitive	Not Listed	ROKAMBA;CAMBA; JAMBA
Animalia	Aves	Tyto longimembris	Eastern Grass Owl	Vulnerable	Category 3	Not Listed	
Animalia	Aves	Tyto novaehollandiae	Masked Owl	Vulnerable	Category 3	Not Listed	
Animalia	Aves	Tyto tenebricosa	Sooty Owl	Vulnerable	Category 3	Not Listed	
Animalia	Aves	Xenus cinereus	Terek Sandpiper	Vulnerable	Not Sensitive	Not Listed	ROKAMBA;CAMBA; JAMBA
Animalia	Gastropoda	Meridolum corneovirens	Cumberland Plain Land Snail	Endangered	Not Sensitive	Not Listed	
Animalia	Gastropoda	Pommerhelix duralensis	Dural Land Snail	Endangered	Not Sensitive	Endangered	
Animalia	Mammalia	Arctocephalus forsteri	New Zealand Fur-seal	Vulnerable	Not Sensitive	Not Listed	
Animalia	Mammalia	Cercartetus nanus	Eastern Pygmy-possum	Vulnerable	Not Sensitive	Not Listed	
Animalia	Mammalia	Dasyurus maculatus	Spotted-tailed Quoll	Vulnerable	Not Sensitive	Endangered	
Animalia	Mammalia	Dasyurus viverrinus	Eastern Quoll	Endangered	Not Sensitive	Endangered	
Animalia	Mammalia	Falsistrellus tasmaniensis	Eastern False Pipistrelle	Vulnerable	Not Sensitive	Not Listed	
Animalia	Mammalia	Macrotis lagotis	Bilby	Presumed Extinct	Not Sensitive	Vulnerable	
Animalia	Mammalia	Micronomus norfolkensis	Eastern Coastal Free-tailed Bat	Vulnerable	Not Sensitive	Not Listed	
Animalia	Mammalia	Miniopterus australis	Little Bent-winged Bat	Vulnerable	Not Sensitive	Not Listed	

Kingdom	Class	Scientific	Common	NSW Conservation Status	NSW Sensitivity Class	Federal Conservation Status	Migratory Species Agreements
Animalia	Mammalia	Miniopterus orianae oceanensis	Large Bent-winged Bat	Vulnerable	Not Sensitive	Not Listed	
Animalia	Mammalia	Myotis macropus	Southern Myotis	Vulnerable	Not Sensitive	Not Listed	
Animalia	Mammalia	Perameles nasuta	Long-nosed Bandicoot	Endangered Population	Not Sensitive	Not Listed	
Animalia	Mammalia	Petauroides volans	Greater Glider	Not Listed	Not Sensitive	Vulnerable	
Animalia	Mammalia	Phascogale tapoatafa	Brush-tailed Phascogale	Vulnerable	Not Sensitive	Not Listed	
Animalia	Mammalia	Phascolarctos cinereus	Koala	Vulnerable	Not Sensitive	Vulnerable	
Animalia	Mammalia	Pteropus poliocephalus	Grey-headed Flying-fox	Vulnerable	Not Sensitive	Vulnerable	
Animalia	Mammalia	Saccolaimus flaviventris	Yellow-bellied Sheath-tail-bat	Vulnerable	Not Sensitive	Not Listed	
Animalia	Mammalia	Scoteanax rueppellii	Greater Broad-nosed Bat	Vulnerable	Not Sensitive	Not Listed	
Animalia	Reptilia	Antaresia stimsoni	Stimson's Python	Vulnerable	Not Sensitive	Not Listed	
Animalia	Reptilia	Aspidites ramsayi	Woma	Vulnerable	Not Sensitive	Not Listed	
Animalia	Reptilia	Caretta caretta	Loggerhead Turtle	Endangered	Not Sensitive	Endangered	
Animalia	Reptilia	Chelonia mydas	Green Turtle	Vulnerable	Not Sensitive	Vulnerable	
Animalia	Reptilia	Lucasium stenodactylum	Crowned Gecko	Vulnerable	Not Sensitive	Not Listed	
Animalia	Reptilia	Pseudonaja modesta	Ringed Brown Snake	Endangered	Not Sensitive	Not Listed	
Animalia	Reptilia	Uvidicolus sphyrurus	Border Thick-tailed Gecko	Vulnerable	Not Sensitive	Vulnerable	
Plantae	Flora	Acacia bynoeana	Bynoe's Wattle	Endangered	Not Sensitive	Vulnerable	
Plantae	Flora	Acacia clunies-rossiae	Kanangra Wattle	Vulnerable	Not Sensitive	Not Listed	
Plantae	Flora	Acacia pubescens	Downy Wattle	Vulnerable	Not Sensitive	Vulnerable	
Plantae	Flora	Callistemon linearifolius	Netted Bottle Brush	Vulnerable	Category 3	Not Listed	
Plantae	Flora	Darwinia biflora		Vulnerable	Not Sensitive	Vulnerable	
Plantae	Flora	Dillwynia tenuifolia		Endangered Population, Vulnerable	Not Sensitive	Not Listed	
Plantae	Flora	Dillwynia tenuifolia		Vulnerable	Not Sensitive	Not Listed	
Plantae	Flora	Epacris purpurascens var. purpurascens		Vulnerable	Not Sensitive	Not Listed	
Plantae	Flora	Eucalyptus leucoxylon subsp. pruinosa	Yellow Gum	Vulnerable	Not Sensitive	Not Listed	
Plantae	Flora	Eucalyptus nicholii	Narrow-leaved Black Peppermint	Vulnerable	Not Sensitive	Vulnerable	
Plantae	Flora	Eucalyptus scoparia	Wallangarra White Gum	Endangered	Not Sensitive	Vulnerable	
Plantae	Flora	Genoplesium baueri	Bauer's Midge Orchid	Endangered	Category 2	Endangered	
Plantae	Flora	Grammitis stenophylla	Narrow-leaf Finger Fern	Endangered	Category 3	Not Listed	
Plantae	Flora	Grevillea beadleana	Beadle's Grevillea	Endangered	Category 3	Endangered	
Plantae	Flora	Hibbertia spanantha	Julian's Hibbertia	Critically Endangered	Category 2	Critically Endangered	
Plantae	Flora	Isotoma fluviatilis subsp. fluviatilis		Not Listed	Not Sensitive	Extinct	
Plantae	Flora	Leptospermum deanei		Vulnerable	Not Sensitive	Vulnerable	

Kingdom	Class	Scientific	Common	NSW Conservation Status	NSW Sensitivity Class	Federal Conservation Status	Migratory Species Agreements
Plantae	Flora	Macadamia integrifolia	Macadamia Nut	Not Listed	Not Sensitive	Vulnerable	
Plantae	Flora	Macadamia tetraphylla	Rough-shelled Bush Nut	Vulnerable	Not Sensitive	Vulnerable	
Plantae	Flora	Marsdenia viridiflora subsp. viridiflora	Native Pear	Endangered Population	Not Sensitive	Not Listed	
Plantae	Flora	Melaleuca deanei	Deane's Paperbark	Vulnerable	Not Sensitive	Vulnerable	
Plantae	Flora	Persoonia hirsuta	Hairy Geebung	Endangered	Category 3	Endangered	
Plantae	Flora	Persoonia nutans	Nodding Geebung	Endangered	Not Sensitive	Endangered	
Plantae	Flora	Pimelea curviflora var. curviflora		Vulnerable	Not Sensitive	Vulnerable	
Plantae	Flora	Pimelea spicata	Spiked Rice-flower	Endangered	Not Sensitive	Endangered	
Plantae	Flora	Pomaderris prunifolia	Plum-leaf Pomaderris	Endangered Population	Not Sensitive	Not Listed	
Plantae	Flora	Prostanthera marifolia	Seaforth Mintbush	Critically Endangered	Category 3	Critically Endangered	
Plantae	Flora	Pultenaea parviflora		Endangered	Not Sensitive	Vulnerable	
Plantae	Flora	Pultenaea pedunculata	Matted Bush-pea	Endangered	Not Sensitive	Not Listed	
Plantae	Flora	Rhodamnia rubescens	Scrub Turpentine	Critically Endangered	Not Sensitive	Not Listed	
Plantae	Flora	Syzygium paniculatum	Magenta Lilly Pilly	Endangered	Not Sensitive	Vulnerable	
Plantae	Flora	Tetradlea glandulosa		Vulnerable	Not Sensitive	Not Listed	
Plantae	Flora	Tetradlea juncea	Black-eyed Susan	Vulnerable	Not Sensitive	Vulnerable	
Plantae	Flora	Triplarina imbricata	Creek Triplarina	Endangered	Not Sensitive	Endangered	
Plantae	Flora	Wahlenbergia multicaulis	Tadgell's Bluebell	Endangered Population	Not Sensitive	Not Listed	
Plantae	Flora	Wilsonia backhousei	Narrow-leafed Wilsonia	Vulnerable	Not Sensitive	Not Listed	
Plantae	Flora	Zannichellia palustris		Endangered	Not Sensitive	Not Listed	

Data does not include NSW category 1 sensitive species.

NSW BioNet: © State of NSW and Office of Environment and Heritage

Data obtained 19/08/2019

USE OF REPORT - APPLICABLE TERMS

The following terms apply to any person (End User) who is given the Report by the person who purchased the Report from Lotsearch Pty Ltd (ABN: 89 600 168 018) (Lotsearch) or who otherwise has access to the Report (Terms). The contract terms that apply between Lotsearch and the purchaser of the Report are specified in the order form pursuant to which the Report was ordered and the terms set out below are of no effect as between Lotsearch and the purchaser of the Report.

1. End User acknowledges and agrees that:
 - (a) the Report is compiled from or using content (**Third Party Content**) which is comprised of:
 - (i) content provided to Lotsearch by third party content suppliers with whom Lotsearch has contractual arrangements or content which is freely available or methodologies licensed to Lotsearch by third parties with whom Lotsearch has contractual arrangements (**Third Party Content Suppliers**); and
 - (ii) content which is derived from content described in paragraph (i);
 - (b) Neither Lotsearch nor Third Party Content Suppliers takes any responsibility for or give any warranty in relation to the accuracy or completeness of any Third Party Content included in the Report including any contaminated land assessment or other assessment included as part of a Report;
 - (c) the Third Party Content Suppliers do not constitute an exhaustive set of all repositories or sources of information available in relation to the property which is the subject of the Report (**Property**) and accordingly neither Lotsearch nor Third Party Content Suppliers gives any warranty in relation to the accuracy or completeness of the Third Party Content incorporated into the report including any contaminated land assessment or other assessment included as part of a Report;
 - (d) Reports are generated at a point in time (as specified by the date/time stamp appearing on the Report) and accordingly the Report is based on the information available at that point in time and Lotsearch is not obliged to undertake any additional reporting to take into consideration any information that may become available between the point in time specified by the date/time stamp and the date on which the Report was provided by Lotsearch to the purchaser of the Report;
 - (e) Reports must be used or reproduced in their entirety and End User must not reproduce or make available to other persons only parts of the Report;
 - (f) Lotsearch has not undertaken any physical inspection of the property;
 - (g) neither Lotsearch nor Third Party Content Suppliers warrants that all land uses or features whether past or current are identified in the Report;
 - (h) the Report does not include any information relating to the actual state or condition of the Property;
 - (i) the Report should not be used or taken to indicate or exclude actual fitness or unfitness of Land or Property for any particular purpose
 - (j) the Report should not be relied upon for determining saleability or value or making any other decisions in relation to the Property and in particular should not be taken to be a rating or assessment of the desirability or market value of the property or its features; and
 - (k) the End User should undertake its own inspections of the Land or Property to satisfy itself that there are no defects or failures
2. The End User may not make the Report or any copies or extracts of the report or any part of it available to any other person. If End User wishes to provide the Report to any other person or make extracts or copies of the Report, it must contact the purchaser of the Report before doing so to ensure the proposed use is consistent with the contract terms between Lotsearch and the purchaser.
3. Neither Lotsearch (nor any of its officers, employees or agents) nor any of its Third Party Content Suppliers will have any liability to End User or any person to whom End User provides the Report and End User must not represent that Lotsearch or any of its Third Party Content Suppliers accepts liability to any such person or make any other representation to any such person on behalf of Lotsearch or any Third Party Content Supplier.
4. The End User hereby to the maximum extent permitted by law:
 - (a) acknowledges that the Lotsearch (nor any of its officers, employees or agents), nor any of its Third Party Content Supplier have any liability to it under or in connection with the

- Report or these Terms;
- (b) waives any right it may have to claim against Third Party Content Supplier in connection with the Report, or the negotiation of, entry into, performance of, or termination of these Terms; and
 - (c) releases each Third Party Content Supplier from any claim it may have otherwise had in connection with the Report, or the negotiation of, entry into, performance of, or termination of these Terms.
5. The End User acknowledges that any Third Party Supplier shall be entitled to plead the benefits conferred on it under clause 4, despite not being a party to these terms.
 6. End User must not remove any copyright notices, trade marks, digital rights management information, other embedded information, disclaimers or limitations from the Report or authorise any person to do so.
 7. End User acknowledges and agrees that Lotsearch and Third Party Content Suppliers retain ownership of all copyright, patent, design right (registered or unregistered), trade marks (registered or unregistered), database right or other data right, moral right or know how or any other intellectual property right in any Report or any other item, information or data included in or provided as part of a Report.
 8. To the extent permitted by law and subject to paragraph 9, all implied terms, representations and warranties whether statutory or otherwise relating to the subject matter of these Terms other than as expressly set out in these Terms are excluded.
 9. Subject to paragraph 6, Lotsearch excludes liability to End User for loss or damage of any kind, however caused, due to Lotsearch's negligence, breach of contract, breach of any law, in equity, under indemnities or otherwise, arising out of all acts, omissions and events whenever occurring.
 10. Lotsearch acknowledges that if, under applicable State, Territory or Commonwealth law, End User is a consumer certain rights may be conferred on End User which cannot be excluded, restricted or modified. If so, and if that law applies to Lotsearch, then, Lotsearch's liability is limited to the greater of an amount equal to the cost of resupplying the Report and the maximum extent permitted under applicable laws.
 11. Subject to paragraph 9, neither Lotsearch nor the End User is liable to the other for:
 - (a) any indirect, incidental, consequential, special or exemplary damages arising out of or in relation to the Report or these Terms; or
 - (b) any loss of profit, loss of revenue, loss of interest, loss of data, loss of goodwill or loss of business opportunities, business interruption arising directly or indirectly out of or in relation to the Report or these Terms,
 irrespective of how that liability arises including in contract or tort, liability under indemnity or for any other common law, equitable or statutory cause of action or otherwise.
 12. These Terms are subject to New South Wales law.

PLANNING CERTIFICATE

CERTIFICATE UNDER SECTION 10.7

Environmental Planning and Assessment Act, 1979 as amended

Certificate No: 2019/3622
Fee: \$133.00
Issue Date: 15 August 2019
Receipt No: 5698112
Applicant Ref: LS008027:108807

DESCRIPTION OF LAND

Address: ANZ Stadium
15 Edwin Flack Avenue
SYDNEY OLYMPIC PARK NSW 2127
Lot Details: Lot 4000 DP 1004512

SECTION A

The following Environmental Planning Instrument to which this certificate relates applies to the land:

State Environmental Planning Policy (State Significant Precincts) 2005.

For the purpose of **Section 10.7(2)** it is advised that as the date of this certificate the abovementioned land is affected by the matters referred to as follows:

Contact us:

council@cityofparramatta.nsw.gov.au | 02 9806 5050
@cityofparramatta | PO Box 32, Parramatta, NSW 2124
ABN 49 907 174 773 | cityofparramatta.nsw.gov.au

The land is zoned: MD SEPP (State Significant Precincts) 2005

State Environmental Planning Policy (State Significant Precincts) 2005

The land is excluded land under Auburn Local Environmental Plan 2010. The land zoning and land use provisions of State Environmental Planning Policy (State Significant Precincts) 2005 apply to the land.

The State Environmental Planning Policy (State Significant Precincts) 2005 may be obtained via the internet from www.legislation.nsw.gov.au or by contacting NSW Department of Planning.

SECTION B

State Policies and Regional Environmental Plans

The land is affected by State Environmental Planning Policies and Regional Environmental Plans as detailed in Annexure "B1".

Draft Local Environmental Plan

The land is not affected by a Draft Local Environmental Plan which has been placed on Public Exhibition and has not yet been published.

Development Control Plan

The land is affected by the Sydney Olympic Park Master Plan 2030 (2018 Review).

The Minister for Planning has issued directions that provisions of an EPI do not apply to certain Part 4 development where a concept plan has been approved under Part 3A.

Development Contribution Plan

The land is not affected by the Auburn Council Development Contributions Plan 2007.

Heritage Item/Heritage Conservation Area

The land has not been identified as containing an item of environmental heritage significance under the provisions of State Environmental Planning Policy (State Significant Precincts) 2005.

The land is not located within a Heritage Conservation Area under the provisions of State Environmental Planning Policy (State Significant Precincts) 2005.

The land is located within an Environmental Conservation Area under the provisions of State Environmental Planning Policy (State Significant Precincts) 2005.

Road Widening

The land is not affected by road widening or road realignment under:

- (a) Division 2 of Part 3 of the Roads Act 1993.
- (b) Any Environmental Planning Instrument.
- (c) Any Resolution of Council.

Land Reservation Acquisition

The land is not affected by Land Reservation Acquisition in the State Environmental Planning Policy (State Significant Precincts) 2005.

Site Compatibility Certificate (Seniors Housing, Infrastructure and Affordable Rental Housing) At the date of issue of this certificate Council is not aware of any

- a. Site compatibility certificate (affordable rental housing),
- a. Site compatibility certificate (infrastructure) or site compatibility certificate (schools or TAFE establishments),
- b. Site compatibility certificate (seniors housing)

in respect to the land issued pursuant to the Environmental Planning & Assessment Amendment (Site Compatibility Certificates) Regulation 2009 (NSW).

Contamination

Matters contained in Clause 59(2) as amended in the Contaminated Land Management Act 1997 – as listed:

Clause 59(2)(a) - is the land to which the certificate relates is significantly contaminated land?

NO

Clause 59(2)(b) - is the land to which the certificate relates is subject to a management order?

NO

Clause 59(2)(c) - is the land to which the certificate relates is the subject of an approved voluntary management proposal?

NO

Clause 59(2)(d) - is the land to which the certificate relates is subject to an ongoing maintenance order?

NO

Clause 59(2)(e) - is the land to which the certificate relates is the subject of a site audit statement?

NO

Tree Preservation

The land is excluded land under Auburn Local Environmental Plan 2010 and the applicant should refer to State Environmental Planning Policy (State Significant Precincts) 2005 on www.legislation.nsw.gov.au.

Council has not been notified of an order under the Trees (Disputes Between Neighbours) Act 2006 to carry out work in relation to a tree on the land.

Coastal Protection

Has the owner (or any previous owner) of the land been consented in writing to the land being subject to annual charges under section 496B of the Local Government Act 1993 for coastal protection services that relate to existing coastal protection works (within the meaning of section 553B of that Act)?

NO

Council Policy

The land is excluded land under Auburn Local Environmental Plan 2010 and the applicant should refer to State Environmental Planning Policy (State Significant Precincts) 2005 on www.legislation.nsw.gov.au.

The land is not affected by a policy that has been adopted by Council that restricts the development of the land because of the likelihood of land slip, bushfire, tidal inundation, subsidence, acid sulphate soils or any other risk.

Council has adopted a policy covering the entire City of Parramatta to restrict development of any land by reason of the likelihood of flooding.

Council has adopted by resolution a policy on contaminated land that applies to all land within the City of Parramatta. The Policy will restrict the development of the land if the circumstances set out in the policy prevail. A copy of the policy is available on Councils website at www.cityofparramatta.nsw.gov.au or from the Customer Service Centre

Council has not been notified of any policies adopted by other public authorities that restrict development of the land because of the likelihood of land slip, bushfire, flooding, tidal inundation, subsidence or other risk.

Council has been notified that the Department of Planning has adopted the New South Wales Coastal Planning Guideline: Adapting to Sea Level Rise (August 2010). The guideline can be viewed at www.planning.nsw.gov.au.

The applicant should also refer to projected sea level rise low, medium and high scenario maps on

http://www.ozcoasts.org.au/climate/Map_images/Sydney/mapLevel2.jsp for further information.

Mine Subsidence

The land is not affected by the Coal Mine Subsidence Compensation Act 2017 proclaiming land to be a Mine Subsidence District.

Bushfire Land

The land is not bushfire prone land.

Threatened Species

The Environment Agency Head with responsibility for the Biodiversity Conservation Act 2016 has not advised Council that the land includes or comprises an area of outstanding biodiversity value.

Biodiversity certified land

The land is not biodiversity certified land under Part 8 of the Biodiversity Conservation Act 2016.

Note. *Biodiversity certified land includes land certified under Part 7AA of the Threatened Species Conservation Act 1995 that is taken to be certified under Part 8 of the Biodiversity Conservation Act 2016.*

Biodiversity stewardship sites

The Chief Executive of the Office of Environment and Heritage has not notified the Council if the land is a biodiversity stewardship site under a biodiversity stewardship agreement under Part 5 of the Biodiversity Conservation Act 2016.

Note: Biodiversity stewardship agreements include biobanking agreements under Part 7A of the Threatened Species Conservation Act 1995 that are taken to be biodiversity stewardship agreements under Part 5 of the Biodiversity Conservation Act 2016.

Native vegetation clearing set asides

Council has not been notified of the land containing a set aside area under section 60ZC of the Local Land Services Act 2013.

Property vegetation plans

Council has not been notified of the existence of the property vegetation plan approved under Part 4 of the Native Vegetation Act 2003 on the land.

Paper Subdivision information

The land is not subject to any development plan adopted by a relevant authority or that is proposed to be subject to a consent ballot. A subdivision order does not apply to the land.

Note: Words and expressions used in this clause have the same meaning as they have in Part 16C of the Environmental Planning and Assessment Regulation 2000.

Loose-Fill Asbestos Register

Council has not been notified by NSW Fair Trading of the property being listed on the loose-fill asbestos insulation register maintained by the Secretary of NSW Fair Trading.

Site verification certificates

Council is not aware of whether there is a current site verification certificate in respect of the land.

Affected Building Notices and Building Product Rectification Orders

Council is not aware of whether there is any affected building notice, building product rectification order or notice of intention to make a building product rectification order that is in force in respect of the land.

Note: *affected building notice* has the same meaning as in the *Building Products (Safety) Act 2017*. *building product rectification order* has the same meaning as in the *Building Products (Safety) Act 2017*.

**State Environmental Planning Policy
(Exempt and Complying Development Codes) 2008**

**This does not constitute a Complying Development Certificate under section 4.27 of
the EP&A Act**

This information only addresses matters raised in **Clauses 1.17A (1) (c) to (e), (2), (3) and (4), 1.18 (1)(c3) and 1.19** of State Environmental Planning Policy (Exempt and Complying Development Codes) 2008.

It is your responsibility to ensure that you comply with the general requirements of the State Environmental Planning Policy (Exempt and Complying Development Codes) 2008. Failure to comply with these provisions may mean that a Complying Development Certificate issued under the provisions of State Environmental Planning Policy (Exempt and Complying Development Codes) 2008 is invalid.

3. Complying Development

- (1) The extent to which the land is land on which complying development may be carried out under each of the codes for complying development because of the provisions of clauses 1.17A (1) (c) to (e), (2), (3) and (4), 1.18 (1) (c3) and 1.19 of State Environmental Planning Policy (Exempt and Complying Development Codes) 2008.*
- (2) The extent to which complying development may not be carried out on that land because of the provisions of clauses 1.17A (1) (c) to (e), (2), (3) and (4), 1.18 (1) (c3) and 1.19 of that Policy and the reasons why it may not be carried out under those clauses.*

Housing Code

- (1) or (2) Refer to State Environmental Planning Policy (State Significant Precincts) 2005.

Rural Housing Code

- (1) or (2) Refer to State Environmental Planning Policy (State Significant Precincts) 2005.

Housing Alterations Code and Industrial Alterations Code

- (1) or (2) Refer to State Environmental Planning Policy (State Significant Precincts) 2005.

General Development Code

- (1) or (2) Refer to State Environmental Planning Policy (State Significant Precincts) 2005.

Commercial and Industrial (New Buildings and Additions) Code

(1) or (2)

Refer to State Environmental Planning Policy (State Significant Precincts) 2005.

Subdivisions Code

(1) or (2)

Refer to State Environmental Planning Policy (State Significant Precincts) 2005.

Demolition Code

(1) or (2)

Refer to State Environmental Planning Policy (State Significant Precincts) 2005.

Fire Services Code

(1) or (2)

Refer to State Environmental Planning Policy (State Significant Precincts) 2005.

Container Recycling Facilities Code

(1) or (2)

Refer to State Environmental Planning Policy (State Significant Precincts) 2005.

(3) *If the council does not have sufficient information to ascertain the extent to which complying development may or may not be carried out on the land, a statement that a restriction applies to the land, but it may not apply to all of the land, and that council does not have sufficient information to ascertain the extent to which complying development may or may not be carried out on the land.*

(3) Council does not have sufficient information to ascertain the extent to which complying development may or may not be carried out on the land when a land based restriction applies to the land, but it may not apply to all of the land.

SPECIAL NOTES

The land is excluded land under Auburn Local Environmental Plan 2010 and the applicant should refer to State Environmental Planning Policy (State Significant Precincts) 2005 on www.legislation.nsw.gov.au.

Applicants for Sections 10.7 Certificates are advised that Council does not hold sufficient information to fully detail the effect of any encumbrances on the title of the subject land. The information available to Council is provided on the basis that neither Council nor its servants hold out advice or warrant to you in any way its accuracy, nor shall Council or its servants, be liable for any negligence in the preparation of that information. Further information should be sought from relevant Statutory Departments.

SECTION C**The following additional information is issued under Section 10.7(5)**

Pursuant to S10.7(5) the Council supplies information as set out below on the basis that the Council takes no responsibility for the accuracy of the information. The information if material should be independently checked by the applicant.

Flood Information

The land is considered by Council TO BE ABOVE the 1 in 100 year mainstream flood level.

This information is based on data available to the Council. It is provided on the basis that neither Council nor its servants hold out advice or warrant to you in any way its accuracy, nor shall the Council or its servants, be liable for any negligence in the preparation of that information.

Sydney Olympic Park Authority Act 2001

The land is located within Sydney Olympic Park and is affected by the Sydney Olympic Park Authority Act, 2001.

Note: Advisory Information Regarding Proximity to the Sydney Olympic Park Precinct

The land is within proximity to the Sydney Olympic Park precinct. The nature and scale of facilities within that precinct, and events that it supports, may affect the use and enjoyment of the land as a result of operating hours, noise, lighting, traffic and measures associated with event management. The Sydney Olympic Park precinct also includes a liquid waste treatment plant which operates 24 hours a day except Sundays when operating hours are 7am until 4pm.

Note: Advisory Information regarding Combustible Cladding

External combustible cladding on multi-storey buildings has been identified in local government areas including the City of Parramatta. Combustible cladding is a material that is capable of readily burning.

You should make your own enquiries as to the type of materials that have been used to construct the building. It is recommended that the purchaser obtain a building report from an appropriately qualified person to determine if any cladding type material may pose a risk to the building's occupants. Council may issue orders to rectify a building where combustible cladding is found.

Properties that have combustible cladding on buildings are listed in the NSW Government Combustible Cladding Register. Please refer to <https://www.claddingregistration.nsw.gov.au/> or call 1300 305 695 for further information regarding the NSW Government Combustible Cladding Register.

There is potential for combustible cladding to be present on buildings that are not listed on the Register.

Note: Advisory Information regarding Loose-Fill asbestos Insulation

Research undertaken by the Loose-Fill Asbestos Insulation Taskforce has determined that there is a potential for loose-fill asbestos insulation to be found in residential dwellings constructed prior to 1980 in 28 local government areas including the City of Parramatta.

Some residential homes located in the City of Parramatta may contain loose-fill asbestos insulation, for example in the roof space. NSW Fair Trading maintains a Register of homes that are affected by loose-fill asbestos insulation.

You should make your own enquiries as to the age of the buildings on the land to which this certificate relates and, if it contains a building constructed prior to 1980, the council strongly recommends that any potential purchaser obtain advice from a licensed asbestos assessor to determine whether loose fill asbestos is present in any building on the land and, if so, the health risks (if any) this may pose for the building's occupants.

Please Contact NSW Fair Trading for further information.

This information has been provided pursuant to section 10.7(5) of the Environmental Planning and Assessment Act, 1979 as amended.

ANNEXURE "B1"

Issued pursuant to Section 10.7 of the Environmental Planning and Assessment Act 1979. Note: The following information is supplied in respect of Section 10.7 and embodies the requirements of Department of Planning Circular No. A2 dated 17 March 1989 and the Ministerial Notification dated 15 December 1986.

STATE ENVIRONMENTAL PLANNING POLICY NO.1 - Development Standards

STATE ENVIRONMENTAL PLANNING POLICY NO.19 - Bushland in Urban Areas

STATE ENVIRONMENTAL PLANNING POLICY NO.21 – Caravan Parks

STATE ENVIRONMENTAL PLANNING POLICY NO. 30 - Intensive Agriculture

STATE ENVIRONMENTAL PLANNING POLICY NO.33 - Hazardous and Offensive Development

STATE ENVIRONMENTAL PLANNING POLICY NO. 50—Canal Estate Development

STATE ENVIRONMENTAL PLANNING POLICY NO.55 - Remediation of Land

STATE ENVIRONMENTAL PLANNING POLICY NO. 62—Sustainable Aquaculture

STATE ENVIRONMENTAL PLANNING POLICY NO.64 - Advertising and Signage

STATE ENVIRONMENTAL PLANNING POLICY NO.65 – Design Quality of Residential
Flat Development.

STATE ENVIRONMENTAL PLANNING POLICY NO.70 – Affordable Housing (Revised
Schemes)

STATE ENVIRONMENTAL PLANNING POLICY – (Housing for Seniors or People with a Disability)
2004

STATE ENVIRONMENTAL PLANNING POLICY – (Building Sustainability Index: BASIX) 2004

STATE ENVIRONMENTAL PLANNING POLICY – (State Significant Precincts) 2005

STATE ENVIRONMENTAL PLANNING POLICY – (Mining, Petroleum Production and Extractive
Industries) 2007

STATE ENVIRONMENTAL PLANNING POLICY (Miscellaneous Consent Provisions) 2007

STATE ENVIRONMENTAL PLANNING POLICY (Infrastructure) 2007

STATE ENVIRONMENTAL PLANNING POLICY (Exempt and Complying Development Codes) 2008

STATE ENVIRONMENTAL PLANNING POLICY (Affordable Rental Housing) 2009

STATE ENVIRONMENTAL PLANNING POLICY (State and Regional Development) 2011

STATE ENVIRONMENTAL PLANNING POLICY (Vegetation in Non-Rural Areas) 2017

STATE ENVIRONMENTAL PLANNING POLICY (Educational Establishments and Child Care
Facilities) 2017

STATE ENVIRONMENTAL PLANNING POLICY (Concurrences) 2018

STATE ENVIRONMENTAL PLANNING POLICY (Primary Production and Rural Development) 2019

SYDNEY REGIONAL ENVIRONMENTAL PLAN – (Sydney Harbour Catchment) 2005

DRAFT STATE ENVIRONMENTAL PLANNING POLICY (Competition) 2010

DRAFT STATE ENVIRONMENTAL PLANNING POLICY TO AMEND STATE ENVIRONMENTAL
PLANNING POLICY (SYDNEY REGION GROWTH CENTRES) 2006 – Amendment to include the
Greater Parramatta Priority Growth Area as a Growth Centre

DRAFT STATE ENVIRONMENTAL PLANNING POLICY– Environment

N.B. All enquiries as to the application of Draft, State and Regional Environmental Planning Policies
should be directed to The Department of Planning and Infrastructure – 23-33 Bridge Street Sydney
NSW 2000.

Rik Hart
Acting Chief Executive Officer

per



dated 15 August 2019

APPENDIX C

LAND TITLES



ADVANCE LEGAL SEARCHERS PTY LTD

(ACN 147 943 842)

ABN 82 147 943 842

18/36 Osborne Road,
Manly NSW 2095

Telephone: +612 9977 6713

Mobile: 0412 169 809

Email: search@alsearchers.com.au

16th August 2019

LOTSEARCH PTY LTD

**Level 3, 68 Alfred Street,
MILSONS POINT, NSW 2061**

Attention: Nell,

RE:

**15 Edwin Flack Avenue,
Olympic Park**

Reference: LS008027_EP

Note 1: Lot 4000 DP1004512 (page 1)

Note 1: Lot 4001 DP1004512 (page 6)

Note 1:

Current Search

Folio Identifier 4000/1004512 (title attached)

DP 1004512 (plan attached)

Dated 15th August 2019

Registered Proprietor:

OLYMPIC CO-ORDINATION AUTHORITY

Title Tree
Lot 4000 DP 1004512

Folio Identifier 4000/1004512

Folio Identifier 3010/879226

Folio Identifier 1020/875723

Folio Identifier 89/870992

Folio Identifier 102/849975

Folio Identifier 1/831539

Certificate of Title Volume 6129 Folio 216

Certificate of Title Volume 5326 Folio 143

Certificate of Title Volume 5056 Folio 217

Certificate of Title Volume 4553 Folio 104

Certificate of Title Volume 2106 Folio 53

Part Portion 238 Parish Concord
Granted to D'Arcy Wentworth dated 1st January 1810

Summary of proprietor(s) Lot 4000 DP 1004512

Year	Proprietor(s)
	(Lot 4000 DP 1004512)
1999 – todate	Olympic Co-ordination Authority
<i>(1999 – todate)</i>	<i>(various current leases shown on Folio Identifier 4000/1004512)</i>
	(Lot 3010 DP 879226)
1999 – 1999	Olympic Co-ordination Authority
	(Lot 1020 DP 875723)
1998 – 1999	Olympic Co-ordination Authority
	(Lot 89 DP 870992)
1997 – 1998	Olympic Co-ordination Authority
	(Lot 102 DP 849975)
1995 – 1997	Olympic Co-ordination Authority
1995 – 1995	Homebush Bay Development Corporation
	(Lot 1 DP 831539)
1993 – 1995	Homebush Bay Development Corporation
	(Part Portion 238 Parish Concord – Area 940 Acres 2 Roods 5 ½ Perches – CTVol 6129 Fol 216)
1993 – 1993	Homebush Bay Development Corporation
<i>(1992 – 1995)</i>	<i>(lease to Sydney Electricity of substation no. 6673)</i>
<i>(1980 – 1993)</i>	<i>(lease to Intercal Pty Limited of ‘The By-Products Treatment Rooms’ annexed to Export Boning Room no. 1, Mutton Lane)</i>
<i>(1988 – 1993)</i>	<i>(lease to Bermria Pty Limited of premises being Cold Stores 1 to 12)</i>
<i>(1985 – 1993)</i>	<i>(lease to Brian Rodney Keys, of shop 3, Country Meat Market, Barnes Road in The State Abattoir, Homebush)</i>
<i>(1985 – 1993)</i>	<i>(lease to The Homebush Meat Industries Club Limited of The Saleyards Restaurant with The Homebush Abattoir)</i>
<i>(1984 – 1993)</i>	<i>(lease to Ligon Twenty-Five Pty Limited)</i>
<i>(1984 – 1993)</i>	<i>(lease to Silvers Meat Trading Co. Pty Limited of Silvers Meat Building, Barnes Road, Homebush with the State Abattoirs)</i>
<i>(1983 – 1993)</i>	<i>(lease to Australian Bile Processors Pty Ltd of building known as Mayfairs of the State Abattoirs)</i>
<i>(1983 – 1993)</i>	<i>(lease to Arthur Fterniatis and Soula Fterniatis of part)</i>

Cont.

Cont.

1980 – 1993	Homebush Abattoir Corporation
(1978 – 1993)	<i>(lease to Newcastle Cargo Services Pty Limited)</i>
(1978 – 1993)	<i>(lease to Spiros Augoustimos, canteen proprietor and Mary Augoustimos, his wife of “Mutton Lane Canteen”)</i>
(1965 – 1993)	<i>(lease to Canadian Bacon Industries Pty. Limited of part)</i>
(1975 – 1976)	<i>(lease to Scotts Foods (Aust) Pty. Limited of part)</i>
(1968 – 1993)	<i>(lease to Swift Australian Company (Pty) Limited of part)</i>
(1963 – 1984)	<i>(lease to Radio 2UE Sydney Pty. Limited of part)</i>
(1961 – 1993)	<i>(lease to Barnes Bacon Company Pty Limited of part)</i>
(1961 – 1981)	<i>(lease to Australian Meat Packing Corporation Pty. Limited of part)</i>
(1958 – 1993)	<i>(lease to Wilcox Mofflin Limited of part)</i>
(1958 – 1993)	<i>(lease to Intercontinental Packers Pty. Limited of part)</i>
(1957 – 1966)	<i>(lease to Commonwealth Broadcasting Corporation Pty. Limited of part)</i>
(1956 – 1963)	<i>(lease to Radio 2UE Sydney Pty. Limited of part)</i>
(1956 – 1963)	<i>(lease to Wormald Brothers Industries Limited of part)</i>
(1954 – 1961)	<i>(lease to Barnes Bacon Company Pty Limited of part)</i>
(1953 – 1993)	<i>(lease to Hastings Deering Building Limited of part)</i>
1951 – 1980	The Metropolitan Meat Industry Board
1950 – 1951	The Metropolitan Meat Industry Commissioner
(1951 – 1958)	<i>(lease to Intercontinental Packers Pty. Limited of part)</i>
(1939 – 1964)	<i>(lease to The Sydney County Council of part)</i>
(1948 – 1951)	<i>(lease to Intercontinental Packers Pty. Limited of part)</i>
(1949 – 1954)	<i>(lease to Barnes Ricon Company Pty. Limited)</i>
(1948 – 1957)	<i>(lease to Commonwealth Broadcasting Corporation Pty. Limited of part)</i>
(1947 – 1956)	<i>(lease to Wilcox Mofflin Limited of part)</i>
(1943 – 1964)	<i>(lease to The Colonial Wholesale Meat Pty. Limited of part)</i>
(1950 – 1961)	<i>(lease to Barnes Bacon Company Pty Limited of part)</i>
(1939 – 1964)	<i>(lease to John Clifford, merchant of part)</i>

Cont.

Cont.

	(Part Portion 238 Parish Concord – Area 940 Acres 2 Roods 5 ½ Perches – CTVol 5326 Fol 143)
1942 – 1950	The Metropolitan Meat Industry Commissioner
(1949 – 1950)	<i>(lease to Intercontinental Packers Pty. Limited of part)</i>
(1949 – 1950)	<i>(lease to Barnes Bacon Company Pty Limited of part)</i>
(1948 – 1950)	<i>(lease to Commonwealth Broadcasting Corporation Pty. Limited of part)</i>
(1947 – 1950)	<i>(lease to Wilcox Mofflin Limited of part)</i>
(1943 – 1950)	<i>(lease to The Colonial Wholesale Meat Pty. Limited of part)</i>
(1941 – 1949)	<i>(lease to Barnes Bacon Company Pty Limited of part)</i>
(1939 – 1950)	<i>(lease to The Sydney County Council of part)</i>
(1939 – 1950)	<i>(lease to John Clifford, merchant of part)</i>
	(Part Portion 238 Parish Concord – Area 939 Acres 1 Rood 31 ¾ Perches – CTVol 5056 Fol 217)
1939 – 1942	The Metropolitan Meat Industry Commissioner
(1934 – 1942)	<i>(lease to Barnes Bacon Company Pty Limited of part)</i>
(1937 – 1942)	<i>(lease to The Sydney County Council of part)</i>
(1939 – 1942)	<i>(lease to John Clifford, merchant of part)</i>
(1936 – 1939)	<i>(lease to Brickworks Limited of part)</i>
(1934 – 1942)	<i>(lease to Harry Leonie Limited of part)</i>
	(Part Portion 238 Parish Concord – Area 1031 Acres 1 Rood 10 ¼ Perches – CTVol 4553 Fol 104)
1933 – 1939	The Metropolitan Meat Industry Commissioner
(1937 – 1939)	<i>(lease to The Sydney County Council of part)</i>
(1936 – 1939)	<i>(lease to Brickworks Limited of part)</i>
(1934 – 1939)	<i>(lease to Barnes Bacon Company Pty Limited of part)</i>
(1934 – 1939)	<i>(lease to Harry Leonie Limited of part)</i>
1932 – 1933	Metropolitan Meat Industry Board
	(Part Portion 238 Parish Concord – Area 1042 Acres – CTVol 2106 Fol 53)
1929 – 1932	Metropolitan Meat Industry Board
1910 – 1929	The Minister for Public Works of the State of New South Wales

Note 2:

Current Search

Folio Identifier 4001/1004512 (title attached)
DP 1004512 (plan attached)
Dated 16th August 2019
Registered Proprietor:
OLYMPIC CO-ORDINATION AUTHORITY

Title Tree
Lot 4001 DP 1004512

Folio Identifier 4001/1004512

Folio Identifier 3010/879226

Folio Identifier 1020/875723

Folio Identifier 89/870992

Folio Identifier 102/849975

Folio Identifier 1/831539

Certificate of Title Volume 6129 Folio 216

Certificate of Title Volume 5326 Folio 143

Certificate of Title Volume 5056 Folio 217

Certificate of Title Volume 4553 Folio 104

Certificate of Title Volume 2106 Folio 53

Part Portion 238 Parish Concord
Granted to D'Arcy Wentworth dated 1st January 1810

Summary of proprietor(s)
Lot 4001 DP 1004512

Year	Proprietor(s)
	(Lot 4001 DP 1004512)
1999 – todate	Olympic Co-ordination Authority
<i>(1999 – todate)</i>	<i>(various current leases shown on Folio Identifier 4001/1004512)</i>
	(Lot 3010 DP 879226)
1999 – 1999	Olympic Co-ordination Authority
	(Lot 1020 DP 875723)
1998 – 1999	Olympic Co-ordination Authority
	(Lot 89 DP 870992)
1997 – 1998	Olympic Co-ordination Authority
	(Lot 102 DP 849975)
1995 – 1997	Olympic Co-ordination Authority
1995 – 1995	Homebush Bay Development Corporation
	(Lot 1 DP 831539)
1993 – 1995	Homebush Bay Development Corporation
	(Part Portion 238 Parish Concord – Area 940 Acres 2 Roods 5 ½ Perches – CTVol 6129 Fol 216)
1993 – 1993	Homebush Bay Development Corporation
<i>(1992 – 1995)</i>	<i>(lease to Sydney Electricity of substation no. 6673)</i>
<i>(1980 – 1993)</i>	<i>(lease to Intercal Pty Limited of “The By-Products Treatment Rooms” annexed to Export Boning Room no. 1, Mutton Lane)</i>
<i>(1988 – 1993)</i>	<i>(lease to Bermria Pty Limited of premises being Cold Stores 1 to 12)</i>
<i>(1985 – 1993)</i>	<i>(lease to Brian Rodney Keys, of shop 3, Country Meat Market, Barnes Road in The State Abattoir, Homebush)</i>
<i>(1985 – 1993)</i>	<i>(lease to The Homebush Meat Industries Club Limited of The Saleyards Restaurant with The Homebush Abattoir)</i>
<i>(1984 – 1993)</i>	<i>(lease to Ligon Twenty-Five Pty Limited)</i>
<i>(1984 – 1993)</i>	<i>(lease to Silvers Meat Trading Co. Pty Limited of Silvers Meat Building, Barnes Road, Homebush with the State Abattoirs)</i>
<i>(1983 – 1993)</i>	<i>(lease to Australian Bile Processors Pty Ltd of building known as Mayfairs of the State Abattoirs)</i>
<i>(1983 – 1993)</i>	<i>(lease to Arthur Fterniatis and Soula Fterniatis of part)</i>

Cont.

Cont.

1980 – 1993	Homebush Abattoir Corporation
(1978 – 1993)	(lease to Newcastle Cargo Services Pty Limited)
(1978 – 1993)	(lease to Spiros Augoustimos, canteen proprietor and Mary Augoustimos, his wife of “Mutton Lane Canteen”)
(1965 – 1993)	(lease to Canadian Bacon Industries Pty. Limited of part)
(1975 – 1976)	(lease to Scotts Foods (Aust) Pty. Limited of part)
(1968 – 1993)	(lease to Swift Australian Company (Pty) Limited of part)
(1963 – 1984)	(lease to Radio 2UE Sydney Pty. Limited of part)
(1961 – 1993)	(lease to Barnes Bacon Company Pty Limited of part)
(1961 – 1981)	(lease to Australian Meat Packing Corporation Pty. Limited of part)
(1958 – 1993)	(lease to Wilcox Mofflin Limited of part)
(1958 – 1993)	(lease to Intercontinental Packers Pty. Limited of part)
(1957 – 1966)	(lease to Commonwealth Broadcasting Corporation Pty. Limited of part)
(1956 – 1963)	(lease to Radio 2UE Sydney Pty. Limited of part)
(1956 – 1963)	(lease to Wormald Brothers Industries Limited of part)
(1954 – 1961)	(lease to Barnes Bacon Company Pty Limited of part)
(1953 – 1993)	(lease to Hastings Deering Building Limited of part)
1951 – 1980	The Metropolitan Meat Industry Board
1950 – 1951	The Metropolitan Meat Industry Commissioner
(1951 – 1958)	(lease to Intercontinental Packers Pty. Limited of part)
(1939 – 1964)	(lease to The Sydney County Council of part)
(1948 – 1951)	(lease to Intercontinental Packers Pty. Limited of part)
(1949 – 1954)	(lease to Barnes Ricon Company Pty. Limited)
(1948 – 1957)	(lease to Commonwealth Broadcasting Corporation Pty. Limited of part)
(1947 – 1956)	(lease to Wilcox Mofflin Limited of part)
(1943 – 1964)	(lease to The Colonial Wholesale Meat Pty. Limited of part)
(1950 – 1961)	(lease to Barnes Bacon Company Pty Limited of part)
(1939 – 1964)	(lease to John Clifford, merchant of part)

Cont.

Cont.

	(Part Portion 238 Parish Concord – Area 940 Acres 2 Roods 5 ½ Perches – CTVol 5326 Fol 143)
1942 – 1950	The Metropolitan Meat Industry Commissioner
(1949 – 1950)	<i>(lease to Intercontinental Packers Pty. Limited of part)</i>
(1949 – 1950)	<i>(lease to Barnes Bacon Company Pty Limited of part)</i>
(1948 – 1950)	<i>(lease to Commonwealth Broadcasting Corporation Pty. Limited of part)</i>
(1947 – 1950)	<i>(lease to Wilcox Mofflin Limited of part)</i>
(1943 – 1950)	<i>(lease to The Colonial Wholesale Meat Pty. Limited of part)</i>
(1941 – 1949)	<i>(lease to Barnes Bacon Company Pty Limited of part)</i>
(1939 – 1950)	<i>(lease to The Sydney County Council of part)</i>
(1939 – 1950)	<i>(lease to John Clifford, merchant of part)</i>
	(Part Portion 238 Parish Concord – Area 939 Acres 1 Rood 31 ¾ Perches – CTVol 5056 Fol 217)
1939 – 1942	The Metropolitan Meat Industry Commissioner
(1934 – 1942)	<i>(lease to Barnes Bacon Company Pty Limited of part)</i>
(1937 – 1942)	<i>(lease to The Sydney County Council of part)</i>
(1939 – 1942)	<i>(lease to John Clifford, merchant of part)</i>
(1936 – 1939)	<i>(lease to Brickworks Limited of part)</i>
(1934 – 1942)	<i>(lease to Harry Leonie Limited of part)</i>
	(Part Portion 238 Parish Concord – Area 1031 Acres 1 Rood 10 ¼ Perches – CTVol 4553 Fol 104)
1933 – 1939	The Metropolitan Meat Industry Commissioner
(1937 – 1939)	<i>(lease to The Sydney County Council of part)</i>
(1936 – 1939)	<i>(lease to Brickworks Limited of part)</i>
(1934 – 1939)	<i>(lease to Barnes Bacon Company Pty Limited of part)</i>
(1934 – 1939)	<i>(lease to Harry Leonie Limited of part)</i>
1932 – 1933	Metropolitan Meat Industry Board
	(Part Portion 238 Parish Concord – Area 1042 Acres – CTVol 2106 Fol 53)
1929 – 1932	Metropolitan Meat Industry Board
1910 – 1929	The Minister for Public Works of the State of New South Wales

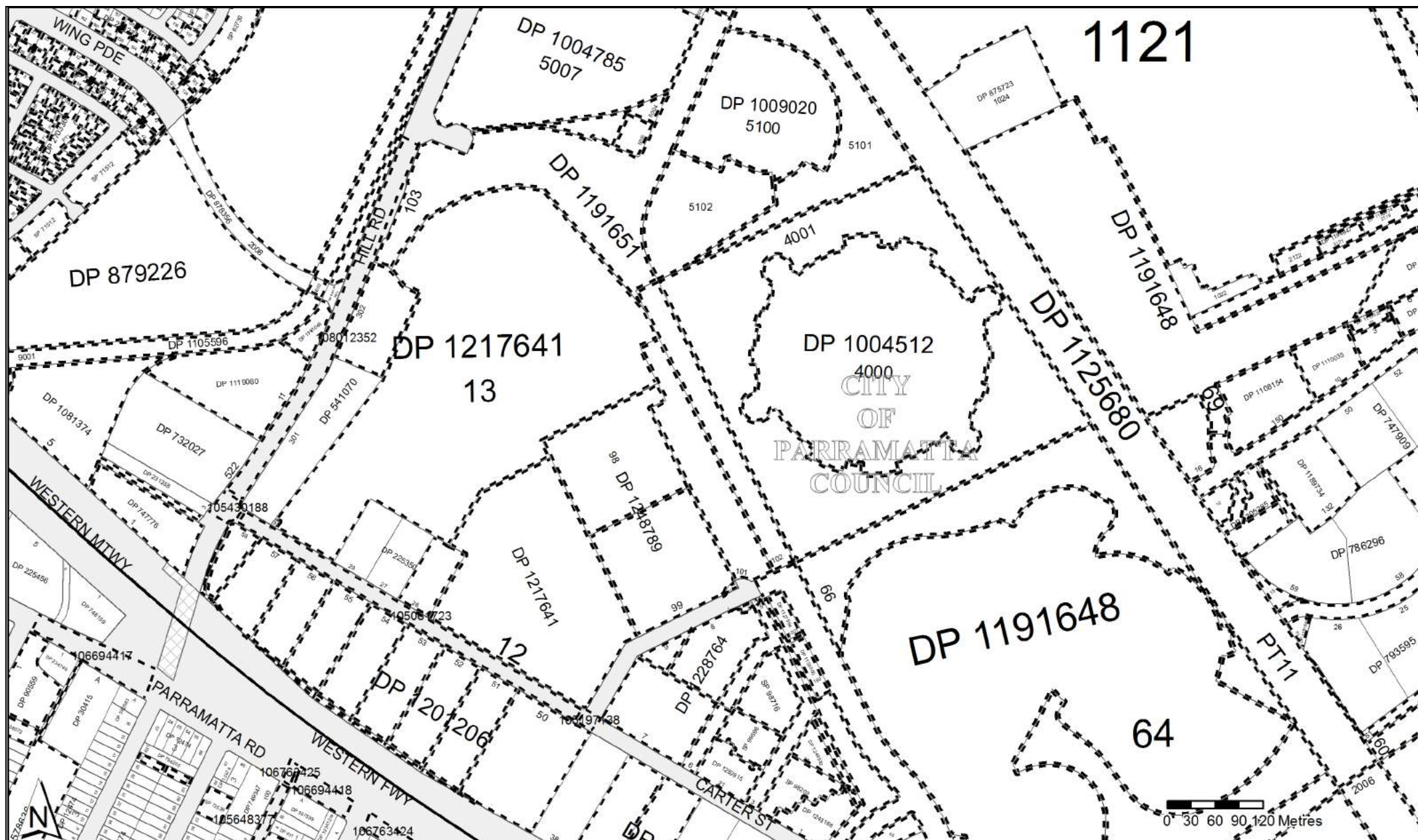
-10-
































Locality : SYDNEY OLYMPIC PARK

Parish : CONCORD

LGA : CITY OF PARRAMATTA


































County : CUMBERLAND



	Status	Surv/Comp	Purpose
DP12474 Lot(s): 27, 62 Section : 3  DP1169787	REGISTERED	COMPILATION	EASEMENT
DP90559 Lot(s): 1  DP1176305	PRE-ALLOCATED	UNAVAILABLE	CONSOLIDATION
DP225350 Lot(s): 26  DP1124208	REGISTERED	SURVEY	EASEMENT
DP225351 Lot(s): 36  DP1103019	REGISTERED	SURVEY	EASEMENT
Lot(s): 37  DP1035409	REGISTERED	SURVEY	EASEMENT
DP270217 Lot(s): 116, 117, 118, 125, 126, 127, 128, 129, 130, 131, 132, 133, 134, 135, 136, 138, 140  DP270336	REGISTERED	SURVEY	COMMUNITY PLAN
 DP1018864	REGISTERED	SURVEY	EASEMENT
Lot(s): 1, 116, 117, 118, 125, 126, 127, 128, 129, 130, 131, 132, 133, 134, 135, 136, 138, 140, 153, 161, 163  DP883573	HISTORICAL	SURVEY	SUBDIVISION
 DP1007722	HISTORICAL	SURVEY	SUBDIVISION
 DP1011458	HISTORICAL	SURVEY	SUBDIVISION
Lot(s): 161, 163  DP270217	HISTORICAL	SURVEY	COMMUNITY PLAN
Lot(s): 1  DP270217	REGISTERED	SURVEY	COMMUNITY SUBDIVISION PLAN
 DP270217	REGISTERED	SURVEY	COMMUNITY ADDITIONAL SHEET
 DP1051469	REGISTERED	SURVEY	EASEMENT
 SP62730	REGISTERED	COMPILATION	STRATA PLAN
 SP62731	REGISTERED	COMPILATION	STRATA PLAN
DP270336 Lot(s): 1, 5, 6, 7, 8, 9, 10, 11, 12, 13, 14, 16, 17, 18, 19, 24, 25, 26, 27, 28, 29, 30, 31, 32, 33, 34, 35, 36, 37, 38, 39, 40, 41, 42, 43, 44, 45, 46, 47, 48, 49, 50, 51, 52, 53, 54, 55, 56, 57, 58, 59, 60, 61, 62, 63, 64, 65, 66, 67, 68, 69, 70, 71, 72, 73, 74, 75, 76, 77, 78, 79, 80, 82, 142, 333, 465  DP883573	HISTORICAL	SURVEY	SUBDIVISION
 DP1007722	HISTORICAL	SURVEY	SUBDIVISION
 DP1011458	HISTORICAL	SURVEY	SUBDIVISION
Lot(s): 1, 465  DP270336	HISTORICAL	SURVEY	COMMUNITY SUBDIVISION PLAN
Lot(s): 333, 465  DP270336	HISTORICAL	SURVEY	COMMUNITY PLAN
Lot(s): 1  DP108307	HISTORICAL	SURVEY	UNRESEARCHED
 DP270336	REGISTERED	SURVEY	COMMUNITY REPLACEMENT SHEET
 DP270336	REGISTERED	SURVEY	COMMUNITY ADDITIONAL SHEET
 DP1084936	REGISTERED	SURVEY	EASEMENT
 SP71512	REGISTERED	COMPILATION	STRATA PLAN
 SP72202	REGISTERED	COMPILATION	STRATA PLAN
DP541070 Lot(s): 302  DP1049306	REGISTERED	SURVEY	EASEMENT
DP578636 Lot(s): 2  DP1187543	REGISTERED	SURVEY	EASEMENT
DP740790 Lot(s): 3  DP1046981	REGISTERED	SURVEY	LEASE
DP747776 Lot(s): 1  DP1222303	REGISTERED	SURVEY	ROADS ACT, 1993



































Caution: This information is provided as a searching aid only. Whilst every endeavour is made to ensure that current map, plan and titling information is accurately reflected, the Registrar General cannot guarantee the information provided. For **ALL**

ACTIVITY PRIOR TO SEPTEMBER 2002 you must refer to the RGs Charting and Reference Maps.












































	Status	Surv/Comp	Purpose
DP773763 Lot(s): 56			
 DP1018017	REGISTERED	SURVEY	LEASE
DP836072 Lot(s): 20			
 DP1176305	PRE-ALLOCATED	UNAVAILABLE	CONSOLIDATION
DP875723 Lot(s): 1025			
 DP1004785	REGISTERED	SURVEY	RESUMPTION OR ACQUISITION
 DP1036982	REGISTERED	SURVEY	EASEMENT
 DP1147230	REGISTERED	SURVEY	BUILDING STRATUM SUBDIVISION
 DP1169474	REGISTERED	SURVEY	SUBDIVISION
 DP1194947	REGISTERED	SURVEY	SUBDIVISION
 DP1240366	REGISTERED	SURVEY	EASEMENT
DP879226 Lot(s): 3020			
 DP1011458	REGISTERED	SURVEY	SUBDIVISION
 DP1011588	REGISTERED	SURVEY	EASEMENT
 DP1025885	REGISTERED	SURVEY	EASEMENT
 DP1036982	REGISTERED	SURVEY	EASEMENT
DP1001943 Lot(s): 1			
 DP831	HISTORICAL	COMPILATION	UNRESEARCHED
DP1004512 Lot(s): 4000, 4001			
 DP879226	HISTORICAL	SURVEY	SUBDIVISION
 DP1014732	REGISTERED	SURVEY	EASEMENT
DP1004785 Lot(s): 5007			
 DP1049709	REGISTERED	SURVEY	LEASE
Lot(s): 5004, 5006, 5007			
 DP1020855	REGISTERED	SURVEY	EASEMENT
 DP1062946	REGISTERED	SURVEY	EASEMENT
Lot(s): 5004, 5005, 5007			
 DP1009021	REGISTERED	SURVEY	SUBDIVISION
DP1009020 Lot(s): 5100, 5101			
 DP1012824	REGISTERED	SURVEY	EASEMENT
Lot(s): 5100, 5101, 5102			
 DP1004785	HISTORICAL	SURVEY	RESUMPTION OR ACQUISITION
DP1081374 Lot(s): 4, 5			
 DP1160886	REGISTERED	SURVEY	EASEMENT
DP1105596 Lot(s): 9001, 9002, 9003			
 DP88056	HISTORICAL	COMPILATION	UNRESEARCHED
DP1108154 Lot(s): 150			
 DP740600	HISTORICAL	SURVEY	RESUMPTION OR ACQUISITION
 DP774130	HISTORICAL	SURVEY	SUBDIVISION
 DP787402	HISTORICAL	COMPILATION	SUBDIVISION
 DP1004785	HISTORICAL	SURVEY	RESUMPTION OR ACQUISITION
 DP1009020	HISTORICAL	SURVEY	SUBDIVISION
 DP1009021	HISTORICAL	SURVEY	SUBDIVISION
 DP1018860	HISTORICAL	SURVEY	SUBDIVISION
 DP1045522	HISTORICAL	COMPILATION	RESUMPTION OR ACQUISITION
 DP1063407	HISTORICAL	SURVEY	SUBDIVISION
 DP1110035	REGISTERED	SURVEY	SUBDIVISION

Caution: This information is provided as a searching aid only. Whilst every endeavour is made to ensure that current map, plan and titling information is accurately reflected, the Registrar General cannot guarantee the information provided. For **ALL**

ACTIVITY PRIOR TO SEPTEMBER 2002 you must refer to the RGs Charting and Reference Maps.




































	Status	Surv/Comp	Purpose
DP1110035			
Lot(s): 10, 11			
 DP740600	HISTORICAL	SURVEY	RESUMPTION OR ACQUISITION
 DP774130	HISTORICAL	SURVEY	SUBDIVISION
 DP787402	HISTORICAL	COMPILATION	SUBDIVISION
 DP875562	HISTORICAL	SURVEY	SUBDIVISION
 DP1004785	HISTORICAL	SURVEY	RESUMPTION OR ACQUISITION
 DP1009020	HISTORICAL	SURVEY	SUBDIVISION
 DP1009021	HISTORICAL	SURVEY	SUBDIVISION
 DP1018860	HISTORICAL	SURVEY	SUBDIVISION
 DP1045522	HISTORICAL	COMPILATION	RESUMPTION OR ACQUISITION
 DP1063407	HISTORICAL	SURVEY	SUBDIVISION
 DP1108154	HISTORICAL	SURVEY	SUBDIVISION
DP1119080			
Lot(s): 11			
 DP815210	HISTORICAL	SURVEY	SUBDIVISION
DP1121474			
Lot(s): 1, 2			
 NSW GAZ.	16-05-2008	Folio : 3912	
CLOSED ROAD			
LOTS 1-2 DP1121474			
DP1125680			
Lot(s): 11			
 DP849975	HISTORICAL	SURVEY	SUBDIVISION
 DP1045522	HISTORICAL	COMPILATION	RESUMPTION OR ACQUISITION
 DP1255926	PRE-EXAM	SURVEY	CONSOLIDATION
Lot(s): 11, 16			
 DP1212234	REGISTERED	SURVEY	EASEMENT
Lot(s): 10			
 DP786296	HISTORICAL	SURVEY	SUBDIVISION
 DP1134933	REGISTERED	SURVEY	SUBDIVISION
Lot(s): 10, 11, 15, 16			
 DP1004785	HISTORICAL	SURVEY	RESUMPTION OR ACQUISITION
 DP1009020	HISTORICAL	SURVEY	SUBDIVISION
 DP1009021	HISTORICAL	SURVEY	SUBDIVISION
 DP1114423	WITHDRAWN	SURVEY	SUBDIVISION
Lot(s): 10, 11, 15			
 DP740600	HISTORICAL	SURVEY	RESUMPTION OR ACQUISITION
 DP774130	HISTORICAL	SURVEY	SUBDIVISION
 DP787402	HISTORICAL	COMPILATION	SUBDIVISION
 DP875562	HISTORICAL	SURVEY	SUBDIVISION
 DP1018860	HISTORICAL	SURVEY	SUBDIVISION
 DP1045522	HISTORICAL	COMPILATION	RESUMPTION OR ACQUISITION
 DP1063407	HISTORICAL	SURVEY	SUBDIVISION
 DP1108154	HISTORICAL	SURVEY	SUBDIVISION
 DP1110035	HISTORICAL	SURVEY	SUBDIVISION
 NSW GAZ.	25-07-2008	Folio : 7325	
ACQUIRED			
FOR THE PURPOSES FOR THE SYDNEY OLYMPIC PARK AUTHORITY ACT 2001 - LOT 50 DP1045522, LOT 1 DP1122970 AND LOT 1 DP1122971			
Lot(s): 10, 16			
 DP882168	HISTORICAL	SURVEY	RESUMPTION OR ACQUISITION

Caution: This information is provided as a searching aid only. Whilst every endeavour is made to ensure that current map, plan and titling information is accurately reflected, the Registrar General cannot guarantee the information provided. For **ALL** **ACTIVITY PRIOR TO SEPTEMBER 2002** you must refer to the RGs Charting and Reference Maps.

	Status	Surv/Comp	Purpose
DP1127564			
Lot(s): 1001			
 DP740600	HISTORICAL	SURVEY	RESUMPTION OR ACQUISITION
 DP774130	HISTORICAL	SURVEY	SUBDIVISION
 DP787402	HISTORICAL	COMPILATION	SUBDIVISION
 DP875562	HISTORICAL	SURVEY	SUBDIVISION
 DP1004785	HISTORICAL	SURVEY	RESUMPTION OR ACQUISITION
 DP1009020	HISTORICAL	SURVEY	SUBDIVISION
 DP1009021	HISTORICAL	SURVEY	SUBDIVISION
 DP1018860	HISTORICAL	SURVEY	SUBDIVISION
 DP1045522	HISTORICAL	COMPILATION	RESUMPTION OR ACQUISITION
 DP1063407	HISTORICAL	SURVEY	SUBDIVISION
 DP1108154	HISTORICAL	SURVEY	SUBDIVISION
 DP1110035	HISTORICAL	SURVEY	SUBDIVISION
 DP1125680	HISTORICAL	SURVEY	BUILDING STRATUM SUBDIVISION
DP1130359			
Lot(s): 3, 4, 6			
 DP740600	HISTORICAL	SURVEY	RESUMPTION OR ACQUISITION
 DP774130	HISTORICAL	SURVEY	SUBDIVISION
 DP787402	HISTORICAL	COMPILATION	SUBDIVISION
 DP875562	HISTORICAL	SURVEY	SUBDIVISION
 DP1004785	HISTORICAL	SURVEY	RESUMPTION OR ACQUISITION
 DP1009020	HISTORICAL	SURVEY	SUBDIVISION
 DP1009021	HISTORICAL	SURVEY	SUBDIVISION
 DP1018860	HISTORICAL	SURVEY	SUBDIVISION
 DP1045522	HISTORICAL	COMPILATION	RESUMPTION OR ACQUISITION
 DP1063407	HISTORICAL	SURVEY	SUBDIVISION
 DP1108154	HISTORICAL	SURVEY	SUBDIVISION
 DP1110035	HISTORICAL	SURVEY	SUBDIVISION
DP1134933			
Lot(s): 77			
 DP1130359	REGISTERED	SURVEY	SUBDIVISION
 DP1191656	PRE-ALLOCATED	UNAVAILABLE	SUBDIVISION
Lot(s): 72			
 DP1122971	HISTORICAL	COMPILATION	ROADS ACT, 1993
 DP1125680	HISTORICAL	SURVEY	BUILDING STRATUM SUBDIVISION
 NSW GAZ. 25-07-2008 Folio : 7325 ACQUIRED FOR THE PURPOSES FOR THE SYDNEY OLYMPIC PARK AUTHORITY ACT 2001 - LOT 50 DP1045522, LOT 1 DP1122970 AND LOT 1 DP1122971			
Lot(s): 72, 77			
 DP740600	HISTORICAL	SURVEY	RESUMPTION OR ACQUISITION
 DP774130	HISTORICAL	SURVEY	SUBDIVISION
 DP787402	HISTORICAL	COMPILATION	SUBDIVISION
 DP875562	HISTORICAL	SURVEY	SUBDIVISION
 DP1004785	HISTORICAL	SURVEY	RESUMPTION OR ACQUISITION
 DP1009020	HISTORICAL	SURVEY	SUBDIVISION
 DP1009021	HISTORICAL	SURVEY	SUBDIVISION
 DP1018860	HISTORICAL	SURVEY	SUBDIVISION
 DP1045522	HISTORICAL	COMPILATION	RESUMPTION OR ACQUISITION
 DP1063407	HISTORICAL	SURVEY	SUBDIVISION
 DP1108154	HISTORICAL	SURVEY	SUBDIVISION
 DP1110035	HISTORICAL	SURVEY	SUBDIVISION
 DP1114423	WITHDRAWN	SURVEY	SUBDIVISION
















































Caution: This information is provided as a searching aid only. Whilst every endeavour is made to ensure that current map, plan and titling information is accurately reflected, the Registrar General cannot guarantee the information provided. For **ALL**

ACTIVITY PRIOR TO SEPTEMBER 2002 you must refer to the RGs Charting and Reference Maps.

	Status	Surv/Comp	Purpose
DP1142724			
Lot(s): 1121			
 DP875723	HISTORICAL	SURVEY	SUBDIVISION
 DP1147230	REGISTERED	SURVEY	BUILDING STRATUM SUBDIVISION
 DP1147878	REGISTERED	SURVEY	EASEMENT
 DP1199732	REGISTERED	SURVEY	EASEMENT
 DP1240366	REGISTERED	SURVEY	EASEMENT
 DP1241026	REGISTERED	SURVEY	EASEMENT
DP1147230			
Lot(s): 2000			
 DP875723	HISTORICAL	SURVEY	SUBDIVISION
 DP1142724	HISTORICAL	SURVEY	SUBDIVISION
 DP1169474	REGISTERED	SURVEY	SUBDIVISION
 DP1240366	REGISTERED	SURVEY	EASEMENT
DP1155500			
Lot(s): 160			
 DP740600	HISTORICAL	SURVEY	RESUMPTION OR ACQUISITION
 DP774130	HISTORICAL	SURVEY	SUBDIVISION
 DP787402	HISTORICAL	COMPILATION	SUBDIVISION
 DP875562	HISTORICAL	SURVEY	SUBDIVISION
 DP1004785	HISTORICAL	SURVEY	RESUMPTION OR ACQUISITION
 DP1009020	HISTORICAL	SURVEY	SUBDIVISION
 DP1009021	HISTORICAL	SURVEY	SUBDIVISION
 DP1018860	HISTORICAL	SURVEY	SUBDIVISION
 DP1045522	HISTORICAL	COMPILATION	RESUMPTION OR ACQUISITION
 DP1063407	HISTORICAL	SURVEY	SUBDIVISION
 DP1108154	HISTORICAL	SURVEY	SUBDIVISION
 DP1110035	HISTORICAL	SURVEY	SUBDIVISION
 DP1125680	HISTORICAL	SURVEY	BUILDING STRATUM SUBDIVISION
 DP1127564	HISTORICAL	SURVEY	SUBDIVISION
 DP1180465	REGISTERED	SURVEY	EASEMENT
DP1169474			
Lot(s): 2119			
 DP875723	HISTORICAL	SURVEY	SUBDIVISION
 DP1142724	HISTORICAL	SURVEY	SUBDIVISION
 DP1147230	HISTORICAL	SURVEY	BUILDING STRATUM SUBDIVISION
 DP1194947	REGISTERED	SURVEY	SUBDIVISION
 DP1199732	REGISTERED	SURVEY	EASEMENT
 DP1240366	REGISTERED	SURVEY	EASEMENT
DP1189734			
Lot(s): 132			
 DP749222	HISTORICAL	COMPILATION	SUBDIVISION
DP1191648			
Lot(s): 60			
 DP1255926	PRE-EXAM	SURVEY	CONSOLIDATION
Lot(s): 71			
 DP1217984	REGISTERED	SURVEY	EASEMENT
 DP1238599	REGISTERED	SURVEY	EASEMENT



































Caution: This information is provided as a searching aid only. Whilst every endeavour is made to ensure that current map, plan and titling information is accurately reflected, the Registrar General cannot guarantee the information provided. For **ALL**

ACTIVITY PRIOR TO SEPTEMBER 2002 you must refer to the RGs Charting and Reference Maps.































	Status	Surv/Comp	Purpose
Lot(s): 60, 61, 63, 64, 65, 66, 67, 69, 70, 71			
 DP740600	HISTORICAL	SURVEY	RESUMPTION OR ACQUISITION
 DP774130	HISTORICAL	SURVEY	SUBDIVISION
 DP778665	HISTORICAL	SURVEY	RESUMPTION OR ACQUISITION
 DP787402	HISTORICAL	COMPILATION	SUBDIVISION
 DP875562	HISTORICAL	SURVEY	SUBDIVISION
 DP1004785	HISTORICAL	SURVEY	RESUMPTION OR ACQUISITION
 DP1009020	HISTORICAL	SURVEY	SUBDIVISION
 DP1009021	HISTORICAL	SURVEY	SUBDIVISION
 DP1018860	HISTORICAL	SURVEY	SUBDIVISION
 DP1036979	HISTORICAL	SURVEY	SUBDIVISION
 DP1041756	HISTORICAL	SURVEY	SUBDIVISION
 DP1045522	HISTORICAL	COMPILATION	RESUMPTION OR ACQUISITION
 DP1063407	HISTORICAL	SURVEY	SUBDIVISION
 DP1108154	HISTORICAL	SURVEY	SUBDIVISION
 DP1110035	HISTORICAL	SURVEY	SUBDIVISION
 DP1125680	HISTORICAL	SURVEY	BUILDING STRATUM SUBDIVISION
 DP1127564	HISTORICAL	SURVEY	SUBDIVISION
 DP1155500	HISTORICAL	SURVEY	SUBDIVISION
 DP1192085	HISTORICAL	SURVEY	SUBDIVISION
 DP1212261	REGISTERED	SURVEY	EASEMENT
Lot(s): 69			
 DP1191656	PRE-ALLOCATED	UNAVAILABLE	SUBDIVISION
 DP1212234	REGISTERED	SURVEY	EASEMENT
 DP1242296	PRE-ALLOCATED	UNAVAILABLE	SUBDIVISION
Lot(s): 60, 64			
 DP849975	HISTORICAL	SURVEY	SUBDIVISION
Lot(s): 60, 66			
 DP1225671	REGISTERED	SURVEY	SURVEY INFORMATION ONLY
DP1191651			
Lot(s): 101, 102, 103			
 DP740600	HISTORICAL	SURVEY	RESUMPTION OR ACQUISITION
 DP774130	HISTORICAL	SURVEY	SUBDIVISION
 DP778665	HISTORICAL	SURVEY	RESUMPTION OR ACQUISITION
 DP787402	HISTORICAL	COMPILATION	SUBDIVISION
 DP875562	HISTORICAL	SURVEY	SUBDIVISION
 DP1004785	HISTORICAL	SURVEY	RESUMPTION OR ACQUISITION
 DP1009020	HISTORICAL	SURVEY	SUBDIVISION
 DP1009021	HISTORICAL	SURVEY	SUBDIVISION
 DP1018860	HISTORICAL	SURVEY	SUBDIVISION
 DP1036979	HISTORICAL	SURVEY	SUBDIVISION
 DP1041756	HISTORICAL	SURVEY	SUBDIVISION
 DP1045522	HISTORICAL	COMPILATION	RESUMPTION OR ACQUISITION
 DP1063407	HISTORICAL	SURVEY	SUBDIVISION
 DP1108154	HISTORICAL	SURVEY	SUBDIVISION
 DP1110035	HISTORICAL	SURVEY	SUBDIVISION
 DP1125680	HISTORICAL	SURVEY	BUILDING STRATUM SUBDIVISION
 DP1127564	HISTORICAL	SURVEY	SUBDIVISION
 DP1155500	HISTORICAL	SURVEY	SUBDIVISION
 DP1191648	HISTORICAL	SURVEY	SUBDIVISION
 DP1192085	HISTORICAL	SURVEY	SUBDIVISION
 DP1212261	REGISTERED	SURVEY	EASEMENT
Lot(s): 102			
 DP1225671	REGISTERED	SURVEY	SURVEY INFORMATION ONLY

Caution: This information is provided as a searching aid only. Whilst every endeavour is made to ensure that current map, plan and titling information is accurately reflected, the Registrar General cannot guarantee the information provided. For **ALL**

ACTIVITY PRIOR TO SEPTEMBER 2002 you must refer to the RGs Charting and Reference Maps.









































	Status	Surv/Comp	Purpose
DP1192085			
Lot(s): 2006			
 DP778665	HISTORICAL	SURVEY	RESUMPTION OR ACQUISITION
 DP1036979	HISTORICAL	SURVEY	SUBDIVISION
 DP1041756	HISTORICAL	SURVEY	SUBDIVISION
 DP1182602	REGISTERED	SURVEY	SUBDIVISION
 DP1248495	PRE-EXAM	SURVEY	BUILDING STRATUM SUBDIVISION
 DP1255926	PRE-EXAM	SURVEY	CONSOLIDATION
DP1194947			
Lot(s): 2122			
 DP1241026	REGISTERED	SURVEY	EASEMENT
Lot(s): 2121, 2122			
 DP875723	HISTORICAL	SURVEY	SUBDIVISION
 DP1142724	HISTORICAL	SURVEY	SUBDIVISION
 DP1147230	HISTORICAL	SURVEY	BUILDING STRATUM SUBDIVISION
 DP1169474	HISTORICAL	SURVEY	SUBDIVISION
 DP1240366	REGISTERED	SURVEY	EASEMENT
DP1201206			
Lot(s): 50, 59			
 DP883068	HISTORICAL	COMPILATION	CONSOLIDATION
Lot(s): 55, 56, 64, 65			
 DP560429	HISTORICAL	SURVEY	SUBDIVISION
Lot(s): 51, 52, 53, 54, 57, 58, 60, 61, 62, 63, 66, 67, 68			
 DP225351	HISTORICAL	SURVEY	SUBDIVISION
Lot(s): 68			
 NSW GAZ.	21-11-2014		Folio : 3862
ACQUIRED FOR COUNCIL PURPOSES			
LOT 68 DP1201206			
DP1205285			
Lot(s): 1, 2, 3, 5			
 DP740600	HISTORICAL	SURVEY	RESUMPTION OR ACQUISITION
 DP749222	HISTORICAL	COMPILATION	SUBDIVISION
 DP774130	HISTORICAL	SURVEY	SUBDIVISION
 DP786296	HISTORICAL	SURVEY	SUBDIVISION
 DP787402	HISTORICAL	COMPILATION	SUBDIVISION
 DP1004785	HISTORICAL	SURVEY	RESUMPTION OR ACQUISITION
 DP1009020	HISTORICAL	SURVEY	SUBDIVISION
 DP1009021	HISTORICAL	SURVEY	SUBDIVISION
 DP1018860	HISTORICAL	SURVEY	SUBDIVISION
 DP1045522	HISTORICAL	COMPILATION	RESUMPTION OR ACQUISITION
 DP1063407	HISTORICAL	SURVEY	SUBDIVISION
 DP1108154	HISTORICAL	SURVEY	SUBDIVISION
 DP1110035	HISTORICAL	SURVEY	SUBDIVISION
 DP1125680	HISTORICAL	SURVEY	BUILDING STRATUM SUBDIVISION
 DP1189734	HISTORICAL	SURVEY	SUBDIVISION
Lot(s): 1, 2, 3			
 NSW GAZ.	25-07-2008		Folio : 7325
ACQUIRED FOR THE PURPOSES FOR THE SYDNEY OLYMPIC PARK AUTHORITY ACT 2001 - LOT 50 DP1045522, LOT 1 DP1122970 AND LOT 1 DP1122971			
DP1217641			
Lot(s): 13			
 DP234801	HISTORICAL	SURVEY	SUBDIVISION
Lot(s): 12			
 DP225350	HISTORICAL	SURVEY	SUBDIVISION

Caution: This information is provided as a searching aid only. Whilst every endeavour is made to ensure that current map, plan and titling information is accurately reflected, the Registrar General cannot guarantee the information provided. For **ALL** **ACTIVITY PRIOR TO SEPTEMBER 2002** you must refer to the RGs Charting and Reference Maps.

	Status	Surv/Comp	Purpose
DP1217982			
Lot(s): 9			
 DP740600	HISTORICAL	SURVEY	RESUMPTION OR ACQUISITION
 DP774130	HISTORICAL	SURVEY	SUBDIVISION
 DP778665	HISTORICAL	SURVEY	RESUMPTION OR ACQUISITION
 DP787402	HISTORICAL	COMPILATION	SUBDIVISION
 DP875562	HISTORICAL	SURVEY	SUBDIVISION
 DP1004785	HISTORICAL	SURVEY	RESUMPTION OR ACQUISITION
 DP1009020	HISTORICAL	SURVEY	SUBDIVISION
 DP1009021	HISTORICAL	SURVEY	SUBDIVISION
 DP1018860	HISTORICAL	SURVEY	SUBDIVISION
 DP1036979	HISTORICAL	SURVEY	SUBDIVISION
 DP1041756	HISTORICAL	SURVEY	SUBDIVISION
 DP1045522	HISTORICAL	COMPILATION	RESUMPTION OR ACQUISITION
 DP1063407	HISTORICAL	SURVEY	SUBDIVISION
 DP1108154	HISTORICAL	SURVEY	SUBDIVISION
 DP1110035	HISTORICAL	SURVEY	SUBDIVISION
 DP1125680	HISTORICAL	SURVEY	BUILDING STRATUM SUBDIVISION
 DP1127564	HISTORICAL	SURVEY	SUBDIVISION
 DP1155500	HISTORICAL	SURVEY	SUBDIVISION
 DP1182602	HISTORICAL	SURVEY	SUBDIVISION
 DP1192085	HISTORICAL	SURVEY	SUBDIVISION
 DP1212261	REGISTERED	SURVEY	EASEMENT
 DP1222350	REGISTERED	SURVEY	SURVEY INFORMATION ONLY
 DP1225587	REJECTED	SURVEY	SUBDIVISION
 DP1248495	PRE-EXAM	SURVEY	BUILDING STRATUM SUBDIVISION
 DP1249079	UNREGISTERED	SURVEY	SUBDIVISION
 DP1255255	PRE-EXAM	SURVEY	EASEMENT
DP1228764			
Lot(s): 3, 10, 11			
 DP1249532	REGISTERED	SURVEY	REDEFINITION
Lot(s): 5, 6			
 DP1247549	REGISTERED	SURVEY	EASEMENT
Lot(s): 6, 7			
 DP1160458	HISTORICAL	SURVEY	CONSOLIDATION
Lot(s): 3, 5, 6, 7, 8, 9, 10, 11			
 DP225350	HISTORICAL	SURVEY	SUBDIVISION




















Caution: This information is provided as a searching aid only. Whilst every endeavour is made to ensure that current map, plan and titling information is accurately reflected, the Registrar General cannot guarantee the information provided. For **ALL**

ACTIVITY PRIOR TO SEPTEMBER 2002 you must refer to the RGs Charting and Reference Maps.

	Status	Surv/Comp	Purpose
DP1228905			
Lot(s): 20			
 DP740600	HISTORICAL	SURVEY	RESUMPTION OR ACQUISITION
 DP774130	HISTORICAL	SURVEY	SUBDIVISION
 DP787402	HISTORICAL	COMPILATION	SUBDIVISION
 DP855929	HISTORICAL	SURVEY	SUBDIVISION
 DP875562	HISTORICAL	SURVEY	SUBDIVISION
 DP1004785	HISTORICAL	SURVEY	RESUMPTION OR ACQUISITION
 DP1009020	HISTORICAL	SURVEY	SUBDIVISION
 DP1009021	HISTORICAL	SURVEY	SUBDIVISION
 DP1018860	HISTORICAL	SURVEY	SUBDIVISION
 DP1030022	HISTORICAL	SURVEY	SUBDIVISION
 DP1045522	HISTORICAL	COMPILATION	RESUMPTION OR ACQUISITION
 DP1045522	HISTORICAL	COMPILATION	RESUMPTION OR ACQUISITION
 DP1063407	HISTORICAL	SURVEY	SUBDIVISION
 DP1108154	HISTORICAL	SURVEY	SUBDIVISION
 DP1110035	HISTORICAL	SURVEY	SUBDIVISION
 DP1122971	HISTORICAL	COMPILATION	ROADS ACT, 1993
 DP1125680	HISTORICAL	SURVEY	BUILDING STRATUM SUBDIVISION
 DP1134933	HISTORICAL	SURVEY	SUBDIVISION
 DP1185060	HISTORICAL	SURVEY	SUBDIVISION
 DP1191656	PRE-ALLOCATED	UNAVAILABLE	SUBDIVISION
 DP1228907	REGISTERED	COMPILATION	EASEMENT
 DP1255926	PRE-EXAM	SURVEY	CONSOLIDATION
 NSW GAZ.	25-07-2008	Folio : 7325	
ACQUIRED			
FOR THE PURPOSES FOR THE SYDNEY OLYMPIC PARK AUTHORITY ACT 2001 - LOT 50 DP1045522, LOT 1 DP1122970 AND LOT 1 DP1122971			
DP1243168			
Lot(s): 1			
 DP225350	HISTORICAL	SURVEY	SUBDIVISION
 DP1228764	HISTORICAL	SURVEY	SUBDIVISION
DP1248789			
Lot(s): 98, 99			
 DP225350	HISTORICAL	SURVEY	SUBDIVISION
 DP234801	HISTORICAL	SURVEY	SUBDIVISION
 DP1217641	HISTORICAL	SURVEY	SUBDIVISION
 DP1239610	PRE-ALLOCATED	UNAVAILABLE	SUBDIVISION
DP1249532			
Lot(s): 20			
 DP225350	HISTORICAL	SURVEY	SUBDIVISION
 DP1228764	HISTORICAL	SURVEY	SUBDIVISION
DP1252815			
Lot(s): 21			
 DP225350	HISTORICAL	SURVEY	SUBDIVISION
 DP1228764	HISTORICAL	SURVEY	SUBDIVISION
 DP1247218	HISTORICAL	SURVEY	SUBDIVISION
 SP99696	REGISTERED	COMPILATION	STRATA PLAN
SP62730			
 DP270217	HISTORICAL	SURVEY	COMMUNITY PLAN
 DP883573	HISTORICAL	SURVEY	SUBDIVISION
 DP1007722	HISTORICAL	SURVEY	SUBDIVISION
 DP1011458	HISTORICAL	SURVEY	SUBDIVISION
 DP1061923	REGISTERED	SURVEY	EASEMENT

Caution: This information is provided as a searching aid only. Whilst every endeavour is made to ensure that current map, plan and titling information is accurately reflected, the Registrar General cannot guarantee the information provided. For **ALL**

ACTIVITY PRIOR TO SEPTEMBER 2002 you must refer to the RGs Charting and Reference Maps.

		Status	Surv/Comp	Purpose
SP71512				
	DP270336	HISTORICAL	SURVEY	COMMUNITY PLAN
	DP883573	HISTORICAL	SURVEY	SUBDIVISION
	DP1007722	HISTORICAL	SURVEY	SUBDIVISION
	DP1011458	HISTORICAL	SURVEY	SUBDIVISION
SP72202				
	DP270336	HISTORICAL	SURVEY	COMMUNITY PLAN
	DP883573	HISTORICAL	SURVEY	SUBDIVISION
	DP1007722	HISTORICAL	SURVEY	SUBDIVISION
	DP1011458	HISTORICAL	SURVEY	SUBDIVISION
SP73539				
	DP12474	HISTORICAL	SURVEY	UNRESEARCHED
	DP1038001	HISTORICAL	SURVEY	CONSOLIDATION
SP98202				
	DP225350	HISTORICAL	SURVEY	SUBDIVISION
	DP1228764	HISTORICAL	SURVEY	SUBDIVISION
	DP1243168	HISTORICAL	SURVEY	BUILDING STRATUM SUBDIVISION
SP98716				
	DP225350	HISTORICAL	SURVEY	SUBDIVISION
	DP1228764	HISTORICAL	SURVEY	SUBDIVISION
	DP1247218	HISTORICAL	SURVEY	SUBDIVISION
SP99696				
	DP225350	HISTORICAL	SURVEY	SUBDIVISION
	DP1228764	HISTORICAL	SURVEY	SUBDIVISION
	DP1247218	HISTORICAL	SURVEY	SUBDIVISION
	DP1252815	HISTORICAL	SURVEY	BUILDING STRATUM SUBDIVISION
Road				
Polygon Id(s): 105648377				
	EX-SUR 25/13 DP983496			
Polygon Id(s): 106694417				
	EX-SUR 30/04 DP983359			
Polygon Id(s): 106694418, 106763424				
	EX-SUR 2013/18			
Polygon Id(s): 105061723, 105197138, 105430188, 108012352				
	DP1222334	REGISTERED	SURVEY	SURVEY INFORMATION ONLY
Polygon Id(s): 105033203, 105648377, 106694418, 106717420, 106763425				
	EX-SUR 55/28 DP981075			

Caution: This information is provided as a searching aid only. Whilst every endeavour is made to ensure that current map, plan and titling information is accurately reflected, the Registrar General cannot guarantee the information provided. For **ALL** **ACTIVITY PRIOR TO SEPTEMBER 2002** you must refer to the RGs Charting and Reference Maps.

Plan	Surv/Comp	Purpose
DP831	COMPILATION	UNRESEARCHED
DP8683	SURVEY	UNRESEARCHED
DP12474	SURVEY	UNRESEARCHED
DP16382	SURVEY	UNRESEARCHED
DP30415	SURVEY	UNRESEARCHED
DP90559	SURVEY	UNRESEARCHED
DP225350	SURVEY	SUBDIVISION
DP225351	SURVEY	SUBDIVISION
DP225456	SURVEY	ROAD OR MOTORWAY
DP231358	SURVEY	SUBDIVISION
DP234799	SURVEY	OLD SYSTEM CONVERSION
DP234801	SURVEY	SUBDIVISION
DP270217	SURVEY	COMMUNITY PLAN
DP270217	SURVEY	COMMUNITY ADDITIONAL SHEET
DP270217	SURVEY	COMMUNITY SUBDIVISION PLAN
DP270336	SURVEY	COMMUNITY PLAN
DP270336	SURVEY	COMMUNITY REPLACEMENT SHEET
DP270336	SURVEY	COMMUNITY ADDITIONAL SHEET
DP270336	SURVEY	COMMUNITY SUBDIVISION PLAN
DP307914	SURVEY	UNRESEARCHED
DP314118	COMPILATION	UNRESEARCHED
DP323412	COMPILATION	UNRESEARCHED
DP392583	SURVEY	UNRESEARCHED
DP397339	SURVEY	UNRESEARCHED
DP541070	COMPILATION	SUBDIVISION
DP574894	SURVEY	RESUMPTION OR ACQUISITION
DP578636	SURVEY	SUBDIVISION
DP632266	SURVEY	SUBDIVISION
DP732027	SURVEY	SUBDIVISION
DP740790	SURVEY	SUBDIVISION
DP747776	COMPILATION	CONSOLIDATION
DP747909	SURVEY	SUBDIVISION
DP748159	COMPILATION	CONSOLIDATION
DP749347	SURVEY	CONSOLIDATION
DP773763	COMPILATION	SUBDIVISION
DP786296	SURVEY	SUBDIVISION
DP787402	COMPILATION	SUBDIVISION
DP793595	COMPILATION	SUBDIVISION
DP794205	COMPILATION	CONSOLIDATION
DP836072	COMPILATION	CONSOLIDATION
DP875723	SURVEY	SUBDIVISION
DP878356	SURVEY	SUBDIVISION
DP879226	SURVEY	SUBDIVISION
DP1001943	SURVEY	SUBDIVISION
DP1004785	SURVEY	RESUMPTION OR ACQUISITION
DP1081374	SURVEY	RESUMPTION OR ACQUISITION
DP1105596	SURVEY	SUBDIVISION
DP1108154	SURVEY	SUBDIVISION
DP1110035	SURVEY	SUBDIVISION
DP1119080	COMPILATION	CONSOLIDATION
DP1121474	SURVEY	ROADS ACT, 1993
DP1125680	SURVEY	SUBDIVISION
DP1125680	SURVEY	BUILDING STRATUM SUBDIVISION
DP1127564	SURVEY	SUBDIVISION
DP1134933	SURVEY	SUBDIVISION
DP1147230	SURVEY	SUBDIVISION
DP1147230	SURVEY	BUILDING STRATUM SUBDIVISION
DP1189734	SURVEY	SUBDIVISION
DP1191648	SURVEY	SUBDIVISION
DP1191648	UNRESEARCHED	SUBDIVISION
DP1191651	SURVEY	SUBDIVISION
DP1191651	UNRESEARCHED	SUBDIVISION
DP1192085	SURVEY	SUBDIVISION
DP1192085	UNRESEARCHED	SUBDIVISION
DP1201206	SURVEY	ROADS ACT, 1993


Caution: This information is provided as a searching aid only. Whilst every endeavour is made to ensure that current map, plan and titling information is accurately reflected, the Registrar General cannot guarantee the information provided. For **ALL**

ACTIVITY PRIOR TO SEPTEMBER 2002 you must refer to the RGs Charting and Reference Maps.

Plan	Surv/Comp	Purpose
DP1217641	SURVEY	SUBDIVISION
DP1217641	UNRESEARCHED	SUBDIVISION
DP1217982	SURVEY	SUBDIVISION
DP1217982	UNRESEARCHED	SUBDIVISION
DP1228764	SURVEY	SUBDIVISION
DP1228764	UNRESEARCHED	SUBDIVISION
DP1228905	SURVEY	SUBDIVISION
DP1228905	UNRESEARCHED	SUBDIVISION
DP1243168	SURVEY	BUILDING STRATUM SUBDIVISION
DP1243168	UNRESEARCHED	BUILDING STRATUM SUBDIVISION
DP1248789	SURVEY	SUBDIVISION
DP1248789	UNRESEARCHED	SUBDIVISION
DP1249532	SURVEY	REDEFINITION
DP1249532	UNRESEARCHED	REDEFINITION
SP62730	COMPILATION	STRATA PLAN
SP71512	COMPILATION	STRATA PLAN
SP72202	COMPILATION	STRATA PLAN
SP73539	COMPILATION	STRATA PLAN
SP98202	COMPILATION	STRATA PLAN
SP98716	COMPILATION	STRATA PLAN
SP99696	COMPILATION	STRATA PLAN

Caution: This information is provided as a searching aid only. Whilst every endeavour is made to ensure that current map, plan and titling information is accurately reflected, the Registrar General cannot guarantee the information provided. For **ALL**

ACTIVITY PRIOR TO SEPTEMBER 2002 you must refer to the RGs Charting and Reference Maps.



10081046

NEW SOUTH WALES

CERTIFICATE OF TITLE
PROPERTY ACT, 1900, as amended.



Vol. **10081** Fol. **46**

1st Edition issued 12-8-1965.

CANCELLED

Appln. No. 5247
Prior Title Vol. 6129 Fol. 216

I certify that the person described in the First Schedule is the registered proprietor of the undermentioned estate in the land within described subject nevertheless to such exceptions encumbrances and interests as are shown in the Second Schedule.

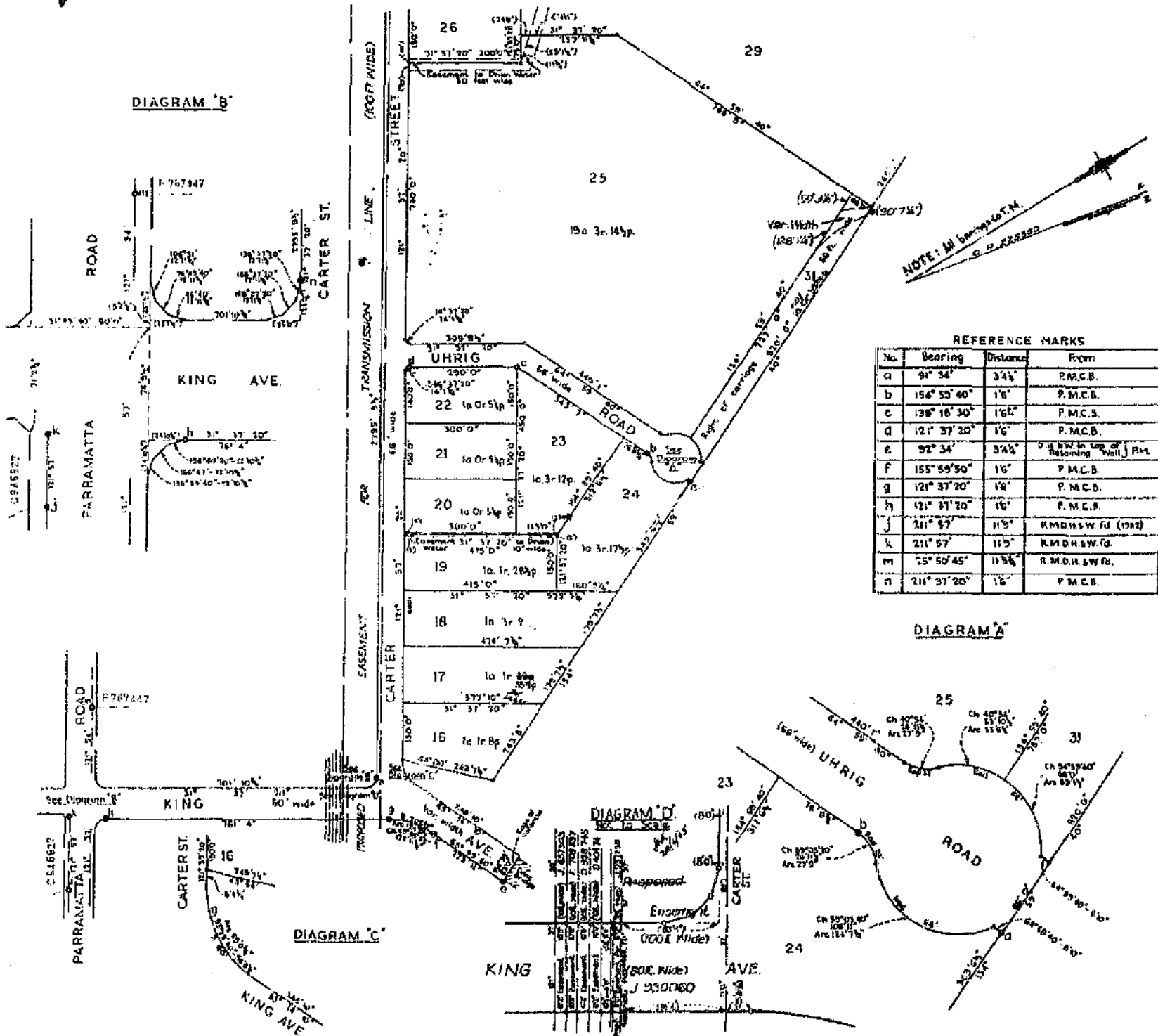
Witness

J. Charles

John Lawson
Registrar General.



PLAN SHOWING LOCATION OF LAND



ESTATE AND LAND REFERRED TO.

Estate in Fee Simple in Lot **31** in Deposited Plan 225350 at Lidcombe in the Municipality of Auburn Parish of Concord and County of Cumberland being part of Portion 238 granted to D'Arcy Wentworth on 1-1-1810 excepting thereout the mines and deposits as specified by Section 134 of the Public Works Act 1900.

FIRST SCHEDULE (Continued overleaf)

~~THE METROPOLITAN MEAT INDUSTRY BOARD.~~

John Lawson
Registrar General.

SECOND SCHEDULE (Continued overleaf)

1. Right of carriageway affecting the whole of the land above described created by the registration of Deposited Plan 225350. See K55393.

John Lawson
Registrar General.

PERSONS ARE CAUTIONED AGAINST ALTERING OR ADDING TO THIS CERTIFICATE OR ANY NOTIFICATION HEREON

WARNING: THIS DOCUMENT MUST NOT BE REMOVED FROM THE LAND TITLES OFFICE.

NOTE: ENTRIES RULED THROUGH AND AUTHENTICATED BY THE SEAL OF THE REGISTRAR GENERAL ARE CANCELLED

Homelash Abbeor Corporation

REGISTERED PROPRIETOR

FIRST SCHEDULE (continued)

INSTRUMENT		
NATURE	NUMBR	DATE

ENTERED

Registrar General

Post

9641320

1

26-9-1960

1

CANCELLED

SECRET

SECOND SCHEDULE (continued)

INSTRUMENT		
NATURE	NUMBER	DATE

PARTICULARS

ENTERED

Registar General

CANCELLATION

88375 2891967

Handwritten	K 819375	28.9.1907
Handwritten	M 375085	20.5.1917

Mighty & terrifyingly - as more fully set out in the said environment, affecting ~~that~~
of the said author recorded.

2000

1

Agreement for Railway Purchase, is more fully set out in the said instrument & appended to the land in Certificate of Title Volume 10081 Folio 40, affecting that part of the land known as "Bir. North" in the plan thereon annexed to M395085

11-71

[Signature]

CT 20

天

1

3

100

641320

CROWN INSTRUMENT NOT LIABLE TO
STAMP DUTY

J K LEWIS

GENERAL MANAGER
PROPERTY MANAGEMENT DIVISION
PROPERTY SERVICES GROUP
PER: *M. Monahan*



FOR COPIES
SEE
ANNEXURES
A AND B



I
378526 V

APPLICATION

REAL PROPERTY ACT, 1900

(See Instructions for Completion on back of form)

AP

23

\$ 50

DESCRIPTION OF LAND

Note (a)

Torrens Title Reference	If Part Only, Delete Whole and Give Details	Location
SEE ANNEXURE "A" HERETO	WHOLE	

REGISTERED DEALING

Note (b)

Type of Dealing	Registered Number	Torrens Title Reference

PRESENT REGISTERED PROPRIETOR

Note (c)

THE HOMEBUSH ABATTOIR CORPORATION, being the same legal entity as the Metropolitan Meat Industry Board (see Section 51 and Schedule 6 clause 3 of the Meat Industry Act 1978)	OFFICE USE ONLY N
-------------------------------------------------------------------------------------------------------------------------------------------------------------------------------	----------------------

Note (d)

is presently recorded as REGISTERED PROPRIETOR of the ~~land above described~~ ~~above mentioned registered dealing~~. Application is hereby made to record

NEW REGISTERED PROPRIETOR(S)

Note (e)

HOMEBUSH BAY DEVELOPMENT CORPORATION	OFFICE USE ONLY
--------------------------------------	-----------------

Note (f)

as REGISTERED PROPRIETOR of the ~~land above described~~ ~~above mentioned registered dealing~~.

Note (g)

- (a) pursuant to Section 5 of the Homebush Abattoir Corporation (Dissolution and Transfer) Act 1991, Parts 1 and 2 of which commenced on the date of assent to the Act on 27 November 1991 and the remainder of which commenced on 1 January 1992 the above land described was vested in the Homebush Bay Ministerial Corporation; and
- (b) pursuant to an Instrument of Transfer and Delegation, a copy of which is lodged herewith and marked with the letter "A" made by the Minister for Planning and Minister for Housing for and on behalf of the Homebush Bay Ministerial Corporation in pursuance of the provisions of Section 4 of the Homebush Abattoir Corporation (Dissolution and Transfer) Act 1991.

DATE 27 May 1993

EXECUTION

Note (h)

I hereby certify this dealing to be correct for the purposes of the Real Property Act, 1900.

Signed in my presence by the applicant who is personally known to me
SIGNED by me ANDREW CAPPIE WOOD for
and on behalf of the Homebush Bay
Development Corporation as duly
appointed delegate but not so as to
incur personal liability in the
presence of:

Signature of Witness

Name of Witness (BLOCK LETTERS)

Address and occupation of Witness

Andrew Dicker - SOLICITOR

[Signature]
Signature of Applicant

TO BE COMPLETED BY LODGING PARTY

Notes (h)
and (i)

LODGED BY MALLESONS STEPHEN JAUQUES <i>JAC</i> Delivery Box Number <i>447</i>		LOCATION OF DOCUMENTS CT OTHER Herewith In R.G.O. with Produced by	
Checked <i>RM</i> <i>254</i>	Passed	REGISTERED - 19	
Signed	Extra Fee	Registrar General	

OFFICE USE ONLY

CIRECTION-PROP No. OF NAMES		FOLIO IDENTIFIER		FOLIO IDENTIFIER FOR REGD. DEALING & FOLIO IDENTIFIER		DIRECTION		(H) TYPE		DEALING NUMBER		DETAILS												
(A)	(B) No.	(C) SHARE	(D) 1	(E)	(F)	(G)	(H)	(I)	(J)	(K)	(L)	(M)												
FIRST SCHEDULE DIRECTIONS OFFICE USE ONLY (1) Should there be insufficient space for execution of this application, use an annexure sheet. (2) The certificate of execution under the Real Property Act, 1900, must be signed by the applicant who should execute the dealing in the presence of an adult witness to whom he is personally known. (3) If the application is executed by an attorney for the applicant, the form of execution must be signed by the attorney (not that of the firm) to be represented or printed adjacent to his signature. Any person duly or negligently carrying out the certificate on behalf of the applicant, the solicitor provided by section 117 of the Real Property Act, 1900. (4) If the application is executed by an attorney for the applicant, the form of execution must be signed by the attorney (not that of the firm) to be represented or printed adjacent to his signature. Any person duly or negligently carrying out the certificate on behalf of the applicant, the solicitor provided by section 117 of the Real Property Act, 1900. (5) If the application is executed by a corporation, the form of execution must include a statement that the seal has been properly affixed, e.g., in accordance with the Articles of Association of the corporation. Each person executing the seal must state his position (e.g., director, secretary) in the corporation. (6) Insert the name, postal address, Document Exchange reference, telephone number and delivery box number of the lodging party. (7) List, in an abbreviated form, other documents lodged, e.g., stat. dec. for statutory declaration.													FOLIO IDENTIFIER		FOLIO IDENTIFIER FOR REGD. DEALING & FOLIO IDENTIFIER		DIRECTION		(H) TYPE		DEALING NUMBER		DETAILS	
													FOLIO IDENTIFIER		FOLIO IDENTIFIER FOR REGD. DEALING & FOLIO IDENTIFIER		DIRECTION		(H) TYPE		DEALING NUMBER		DETAILS	

INSTRUCTIONS FOR COMPLETION

This form is to be used only if no other approved form is appropriate for the purpose, e.g., Application under section 46 (c) Real Property Act, 1900; Application under section 12 (4) Trustees Act, 1925-1942.

When so required under the Stamp Duties Act, 1920, this dealing should be marked by the Commissioner of Stamp Duties before lodgment at the Registrar General's Office.

Typewriting and handwriting should be clear, legible and in permanent black non-copying ink.

Alterations are not to be made by erasure; the words rejected are to be ruled through and initialed by the applicant.

If the space provided is insufficient, additional sheets of the same size and quality of paper, and having the same margins as this form should be used. Each additional sheet must be identified as an annexure and signed by the applicant and the attending witness.

Rule up all blanks.

The following instructions relate to the side notes on the form:

(a) Description of land. (If the application is only in respect of a registered dealing, rule through this panel.)

(b) Registered dealing. (If the application is only in respect of a certificate of title, rule through this panel.)

(c) Show the full name of the registered proprietor as recorded on the Register.

(d) Strike out "and above described" or "above mentioned registered dealing", whichever does not apply.

(e) Show the full name, address and occupation or description of the person(s) to be registered as proprietor(s).

(f) Set out the terms of the request, e.g., consequent upon the appointment of, etc.

(g) Execution.

GENERALLY

(1) Should there be insufficient space for execution of this application, use an annexure sheet.

(2) The certificate of execution under the Real Property Act, 1900, must be signed by the applicant who should execute the dealing in the presence of an adult witness to whom he is personally known.

(3) If the application is executed by an attorney for the applicant, the form of execution must be signed by the attorney (not that of the firm) to be represented or printed adjacent to his signature. Any person duly or negligently carrying out the certificate on behalf of the applicant, the solicitor provided by section 117 of the Real Property Act, 1900.

(4) If the application is executed by an attorney for the applicant, the form of execution must be signed by the attorney (not that of the firm) to be represented or printed adjacent to his signature. Any person duly or negligently carrying out the certificate on behalf of the applicant, the solicitor provided by section 117 of the Real Property Act, 1900.

(5) If the application is executed by a corporation, the form of execution must include a statement that the seal has been properly affixed, e.g., in accordance with the Articles of Association of the corporation. Each person executing the seal must state his position (e.g., director, secretary) in the corporation.

(6) Insert the name, postal address, Document Exchange reference, telephone number and delivery box number of the lodging party.

(7) List, in an abbreviated form, other documents lodged, e.g., stat. dec. for statutory declaration.

(8) Should there be insufficient space for execution of this application, use an annexure sheet.

(9) The certificate of execution under the Real Property Act, 1900, must be signed by the applicant who should execute the dealing in the presence of an adult witness to whom he is personally known.

(10) If the application is executed by an attorney for the applicant, the form of execution must be signed by the attorney (not that of the firm) to be represented or printed adjacent to his signature. Any person duly or negligently carrying out the certificate on behalf of the applicant, the solicitor provided by section 117 of the Real Property Act, 1900.

(11) If the application is executed by an attorney for the applicant, the form of execution must be signed by the attorney (not that of the firm) to be represented or printed adjacent to his signature. Any person duly or negligently carrying out the certificate on behalf of the applicant, the solicitor provided by section 117 of the Real Property Act, 1900.

(12) If the application is executed by a corporation, the form of execution must include a statement that the seal has been properly affixed, e.g., in accordance with the Articles of Association of the corporation. Each person executing the seal must state his position (e.g., director, secretary) in the corporation.

(13) Insert the name, postal address, Document Exchange reference, telephone number and delivery box number of the lodging party.

(14) List, in an abbreviated form, other documents lodged, e.g., stat. dec. for statutory declaration.

I378526

B

ANNEXURE "A"

Folio Identifier 540/710562
Folio Identifier 541/710562
Folio Identifier 542/710562
Folio Identifier 22/787402
Folio Identifier 24/787402
Folio Identifier 25/793595
Folio Identifier 26/793595
Folio Identifier 3/740790
Folio Identifier 54/749222
Folio Identifier 60/786296
Folio Identifier 50/747909
Folio Identifier 52/747909
Folio Identifier 56/773763
Folio Identifier 57/773763
Folio Identifier 4/774130
Folio Identifier 59/786296
Folio Identifier 58/786296
Auto Consol 13040-22
Folio Identifier 31/225350
Volume 6129 Folio 216
Folio Identifier 8/774130

all of which are located at Homebush

THIS IS THE ANNEXURE MARKED "A" REFERRED TO IN APPLICATION BY HOMEBUSH BAY
DEVELOPMENT CORPORATION DATED 27 May 1993.


.....
ANDREW CAPPIE-WOOD


.....
(WITNESS) **JOHN DICER**

B

I 378 526

EXHIBIT A WITH APPLICATION BY HOMEBUSH BAY DEVELOPMENT CORPORATION

INSTRUMENT OF TRANSFER AND DELEGATION

I, ROBERT WEBSTER, Minister for Planning and Minister for Housing, being the Minister administering the Homebush Abattoir Corporation (Dissolution and Transfer) Act 1991, in pursuance of the provisions of that Act and for and on behalf of the Homebush Bay Ministerial Corporation, make the following orders:

- (1) **I HEREBY TRANSFER** all of the assets, rights and liabilities of the Homebush Bay Ministerial Corporation to the Homebush Bay Development Corporation, such transfer to take effect on and from 1 November 1992.
- (2) **I HEREBY DELEGATE** to the persons holding for the time being the offices within the Property Services Group specified in the schedule hereto severally power to carry out the functions and to exercise all rights and duties of the Homebush Bay Ministerial Corporation and to affix the seal of the Homebush Bay Ministerial Corporation and execute any document on its behalf for the foregoing purposes. This delegation shall expire on 1 November 1992.

SCHEDULE

Managing Director
Director, Urban Redevelopment Division
Director, Finance
Director, Asset Management Division
Director, Property Management Division



**Minister for Planning and
Minister for Housing**

Sgn. 21/9/92.

B

I378526

RP 88A

OFFICE USE ONLY

REGISTRATION DIRECTION ANNEXURE

Use this side only for ^{FIRST} ~~Second~~ Schedule directions.

DO NOT USE BOTH SIDES OF THE FORM

^{FIRST} ~~SECOND~~ SCHEDULE AND OTHER DIRECTIONS



(1) FOLIO IDENTIFIER	(2) DIRECTION	(3) NOTFN TYPE	(4) DEALING NUMBER	(5) DETAILS
540/710562	S			
541/710562				
542/710562				
22/787402				
24/787402				
25/793595				
26/793595				
3/740790 - 2W		S		HOMEBUSH BAY DEVELOPMENT CORPORATION
54/749222				
60/786296				
50/747909				
52/747909				
56/773763				
57/773763				
4/774130				
59/786296				
58/786296				
13040-22 (A/C)				
31/225350				
8/774130				
6129 - 216	S			HOMEBUSH BAY DEVELOPMENT CORPORATION AS TO THE RESIDUE.
541/710562	2U		0P831539	
540/710562				
542/710562				
22/787402, 24/787402	41J			
25/793595, 26/793595				
54/749222, 50/747909				
52/747909, 56/773763				
57/773763, 4/774130				
59/786296, 58/786296				
13040-22 (A/C), 31/225350				
8/774130, 60/786296				
3/740790	786E			

RP#1

CROWN INSTRUMENT NOT LIABLE TO
STAMP DUTY

J K LEWIS

GENERAL MANAGER,
PROPERTY MANAGEMENT DIVISION
PROPERTY SERVICES GROUP
PER: *[Signature]*

B



378526 V

APPLICATION

ANNEXURE "A"

REAL PROPERTY ACT, 1900

(See Instructions for Completion on back of form)

AP

\$ 50

4/4

Torrents Title Reference	If Part Only, Delete Whole and Give Details	Location
SEE ANNEXURE "A" HERETO	WHOLE	

DESCRIPTION
OF LAND

Note (a)

REGISTERED
DEALING

Note (b)

Type of Dealing	Registered Number	Torrents Title Reference

PRESENT
REGISTERED
PROPRIETOR

Note (c)

THE HOMEBUSH ABATTOIR CORPORATION, being the same legal entity as
the Metropolitan Meat Industry Board (see Section 51 and Schedule
6 clause 3 of the Meat Industry Act 1978)

OFFICE USE ONLY

N

Note (d)

is presently recorded as REGISTERED PROPRIETOR of the ~~land above described.~~
~~above mentioned registered dealing.~~ Application is hereby made to record

NEW
REGISTERED
PROPRIETOR(S)

Note (e)

HOMEBUSH BAY DEVELOPMENT CORPORATION

OFFICE USE ONLY

OVER

Note (d)

as REGISTERED PROPRIETOR of the ~~land above described.~~
~~above mentioned registered dealing.~~

Note (f)

- (a) pursuant to Section 5 of the Homebush Abattoir Corporation (Dissolution and Transfer) Act 1991, Parts 1 and 2
of which commenced on the date of assent to the Act on 27 November 1991 and the remainder of which commenced
on 1 January 1992 the above land described was vested in the Homebush Bay Ministerial Corporation; and
- (b) pursuant to an Instrument of Transfer and Delegation, a copy of which is lodged herewith and marked with the
letter "A" made by the Minister for Planning and Minister for Housing for and on behalf of the Homebush Bay
Ministerial Corporation in pursuance of the provisions of Section 4 of the Homebush Abattoir Corporation
(Dissolution and Transfer) Act 1991.

DATE 27 May 1993

EXECUTION

Note (g)

I hereby certify this dealing to be correct for the purposes of the Real Property Act, 1900.

Signed in my presence by the applicant who is personally known to me
SIGNED by me ANDREW CAPPIC-WOOD for
and on behalf of the Homebush Bay

Development Corporation as duly
appointed delegate but not so as to
incur personal liability in the
presence of:

[Signature]
JOHN DICER - SOLICITOR

[Signature]
Signature of Applicant

TO BE COMPLETED
BY LODGING PARTY

Notes (h)
and (i)

LODGED BY		LOCATION OF DOCUMENTS	
MALLESONS STEPHEN JAUQUES		CT	OTHER
JAC			
Delivery Box Number 44			
Checked RM RF4	Passed	Herewith.	
Signed	Extra Fee	In R.G.O. with	
REGISTERED - 19		Produced by	
Registrar General			

I378526

B

ANNEXURE "A"

~~Folio Identifier 540/710562~~

~~Folio Identifier 541/710562~~

~~Folio Identifier 542/710562~~

Folio Identifier 22/787402

~~Folio Identifier 24/787402~~

Folio Identifier 25/793595

Folio Identifier 26/793595

Folio Identifier 3/740790

Folio Identifier 54/749222

Folio Identifier 60/786296

Folio Identifier 50/747909

Folio Identifier 52/747909

Folio Identifier 56/773763

Folio Identifier 57/773763

Folio Identifier 4/774130

Folio Identifier 59/786296

Folio Identifier 58/786296

~~Auto Consol 13040-22~~

Folio Identifier 31/225350

~~Volume 6129 Folio 216~~

~~Folio Identifier 8/774130~~

all of which are located at Homebush

THIS IS THE ANNEXURE MARKED "A" REFERRED TO IN APPLICATION BY HOMEBUSH BAY
DEVELOPMENT CORPORATION DATED 27 May 1993.


ANDREW CAPPIE-WOOD


(WITNESS) JOHN DICER

OFFICE USE ONLY

Use this side only for Second Schedule directions.

DO NOT USE BOTH SIDES OF THE FORM

(A) FOLD IDENTIFIER	(B) DIRECTION	(C) NOTFN TYPE	(D) DEALING NUMBER	(E) DETAILS
22/787402	S			HOMEBUSH BAY DEVELOPMENT CORPORATION
25-26/793595 (incl)				
3/740790				
54/749222				
60/786296				
50/747909				
52/747909				
56-57/773763 (incl)				
4/774130				
58-59/786296 (incl)				
22/78740	H.I.S.			
25-26/793595				
54/749222				
50/747909				
56-57/773763				
4/774130				
58-60/786296				
3/740790			786E	

RP81

CROWN INSTRUMENT NOT LIABLE TO
STAMP DUTY

J K LEWIS

GENERAL MANAGER,
PROPERTY MANAGEMENT DIVISION
PROPERTY SERVICES GROUP
PER: *[Signature]*



APPLICATION

REAL PROPERTY ACT, 1900

(See Instructions for Completion on back of form)

AP

ANNEXURE

\$ 50

378526 V

B

4/4

DESCRIPTION OF LAND

Note (a)

Torrens Title Reference	If Part Only, Delete Whole and Give Details	Location
AUTOCONSOL 13040-22 SEE ANNEXURE "A" HERETO 8/774130 24/787402	WHOLE 540-542/710562 31/225350	

REGISTERED DEALING

Note (b)

Type of Dealing	Registered Number	Torrens Title Reference

PRESENT REGISTERED PROPRIETOR

Note (c)

THE HOMEBUSH ABATTOIR CORPORATION, being the same legal entity as the Metropolitan Meat Industry Board (see Section 51 and Schedule 6 clause 3 of the Meat Industry Act 1978)

OFFICE USE ONLY

N

Note (d)

is presently recorded as REGISTERED PROPRIETOR of the land above described.
~~above mentioned registered dealing.~~ Application is hereby made to record

NEW REGISTERED PROPRIETOR(S)

Note (e)

HOMEBUSH BAY DEVELOPMENT CORPORATION

OFFICE USE ONLY

Over

Note (f)

as REGISTERED PROPRIETOR of the land above described.
~~above mentioned registered dealing.~~

Note (g)

- (a) pursuant to Section 5 of the Homebush Abattoir Corporation (Dissolution and Transfer) Act 1991, Parts 1 and 2 of which commenced on the date of assent to the Act on 27 November 1991 and the remainder of which commenced on 1 January 1992 the above land described was vested in the Homebush Bay Ministerial Corporation; and
- (b) pursuant to an Instrument of Transfer and Delegation, a copy of which is lodged herewith and marked with the letter "A" made by the Minister for Planning and Minister for Housing for and on behalf of the Homebush Bay Ministerial Corporation in pursuance of the provisions of Section 4 of the Homebush Abattoir Corporation (Dissolution and Transfer) Act 1991.

DATE

27 May 1993

EXECUTION

Note (g)

I hereby certify this dealing to be correct for the purposes of the Real Property Act, 1900.

Signed in my presence by the applicant who is personally known to me
SIGNED by me ANDREW CAPPIC-WOOD for
and on behalf of the Homebush Bay

Development Corporation as duly
appointed delegate but not so as to

incur personal liability in the
presence of:

[Signature]
Address and designation of Witness

[Signature]
JOHN DICKER - SOLICITOR

[Signature]
Signature of Applicant

TO BE COMPLETED BY LODGING PARTY

Notes (h)
and (i)

LODGED BY		LOCATION OF DOCUMENTS	
MALLESONS STEPHEN JAKES		CT	OTHER
JAC			
Delivery Box Number 41J			
Checked	Passed	Herewith.	
RM		In R.G.O. with	
2FL		Produced by	
Signed	Extra Fee		
REGISTERED - -19			
Registrar General			

OFFICE USE ONLY

OFFICE USE ONLY

P

T 378526

11/11/2016

DO NOT USE BOTH SIDES OF THE FORM

SECOND SCHEDULE AND OTHER DIRECTIONS

[illegible]

97-11R



REQUEST

Real Property Act 1900




0
738097 N

SEE COPIES 'A' + 'B'

(A) **STAMP DUTY**

If applicable.



(B) **TITLE**

Show no more than 20.

SEE ANNEXURE "A"

(C) **REGISTERED DEALING**

If applicable.

(D) **LODGED BY**

L.T.O. Box	Name, Address or DX and Telephone	Dealing Code
786E	SHAW McDONALD, 8th Floor, 179 Elizabeth Street, Sydney DX 916 Sydney. Tel: 264 9111 REFERENCE (max 15 characters): Olympic TE:883686	R

(E) **APPLICANT**

OLYMPIC CO-ORDINATION AUTHORITY

(F) **REQUEST**

HOMEBUSH BAY DEVELOPMENT CORPORATION is presently recorded as registered proprietor of the land above described. The Applicant requests the Registrar General to record OLYMPIC CO-ORDINATION AUTHORITY as registered proprietor of the land above described pursuant to Section 39 and, in particular, clauses 7 and 9 of Part 2 Division 2 and clauses 11, 12 and 13 of Part 2 Division 3 of Schedule 2, of the Olympic Co-Ordination Authority Act 1995 which was assented to on 9 June, 1995 and which was proclaimed to commence on 30 June, 1995.

CHECKED BY (office use only)

Em23
Ow

Caveats Y543831 + Y624370 do not prevent registration

"A"

THIS IS THE ANNEXURE MARKED WITH THE LETTER "A" REFERRED TO IN THE
ATTACHED REQUEST DATED *20th NOVEMBER* , 1995 MADE BY THE OLYMPIC
CO-ORDINATION AUTHORITY

TORRENS TITLE REFERENCES

FOLIO IDENTIFIERS 101/849975; 102/849975; 2/831539; 4/831539; 5/831539;
6/831539; 7/831539; 1/840154; 11/831538; 50/747909; 52/747909; 56/773763;
57/773763; 58/786296; 59/786296; 60/786296; 70/818981; 71/818981;
72/818981; 73/818981; 74/818981; 22/787402; 24/787402; 3/740790;
54/749222; 25/793595; 26/793595; 302/541070; 4/774130; 6/774130;
7/774130 AND 8/774130.

Signed in my presence by the
Director-General who is
personally known to me

[Signature]
.....
Signature of Witness

TERRY HUKINS.
.....
Name of Witness (BLOCK LETTERS)

OCA OFFICES ANTHEBUSH.
.....
Address of Witness

[Signature]
.....

Signature of Director-General
OLYMPIC CO-ORDINATION AUTHORITY


(G)

STANDARD EXECUTION

Certified correct for the purposes of the Real Property Act 1900.

DATE 20th November, 1995.

Signed in my presence by the ~~Director-General~~ ~~Applicant~~ who is personally known to me.



Signature of Witness

TERRY JENKINS

Name of Witness (BLOCK LETTERS)

CCA OFFICES HOMEBUSH.

Address of Witness



Signature of ~~Director-General~~ ~~Applicant~~

OLYMPIC CO-ORDINATION AUTHORITY

EXECUTION INCLUDING STATUTORY DECLARATION

I make this solemn declaration conscientiously believing the same to be true and by virtue of the Oaths Act 1900, and I certify this Application correct for the purposes of the Real Property Act 1900. Made and subscribed at
in the State of on 19 in the presence of

Signature of Witness

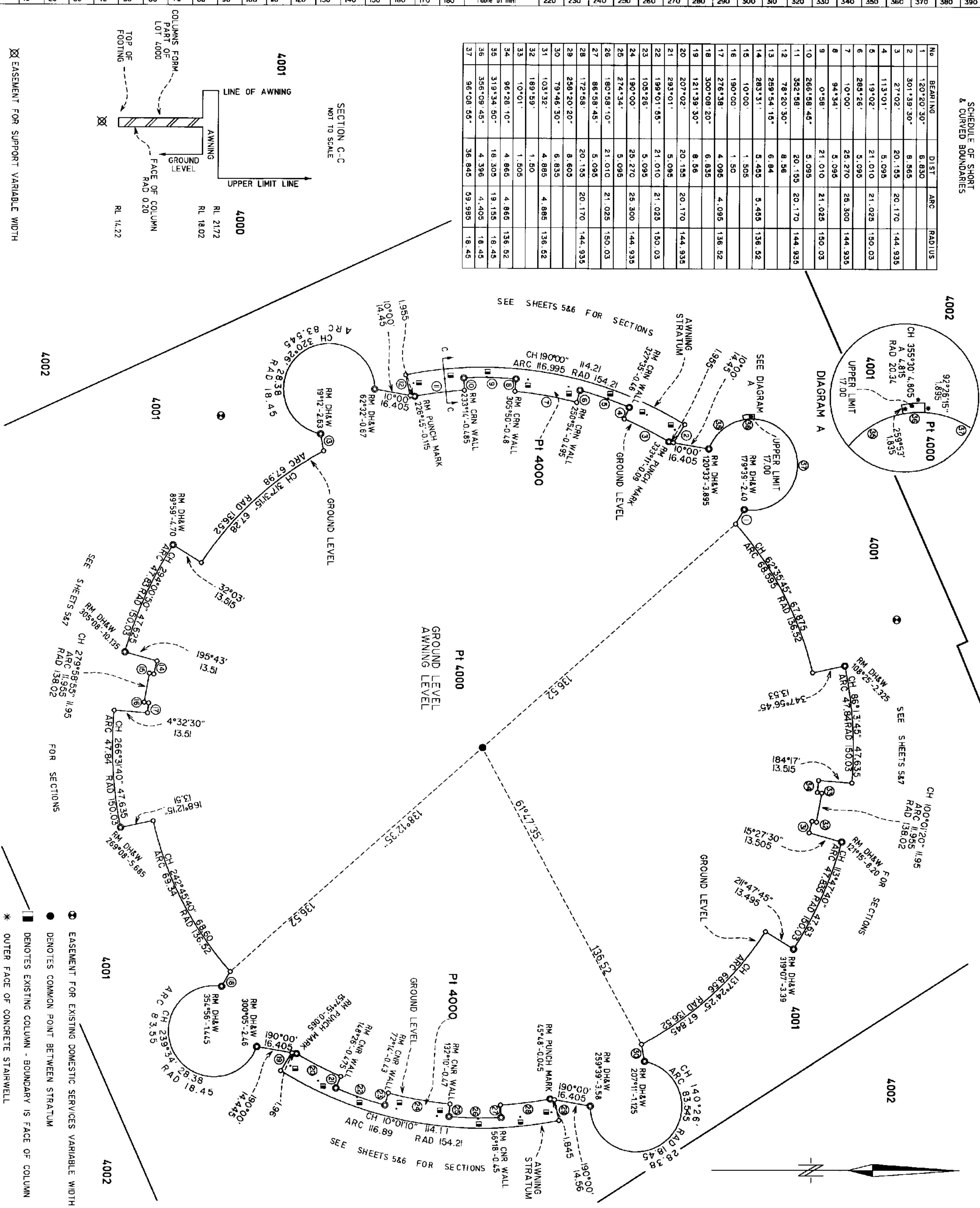
Name of Witness (BLOCK LETTERS)

Address and Qualification of Witness

Signature of Applicant

SCHEDULE OF SHORT & CURVED BOUNDARIES

No	BEARING	DIST	ARC	RADIUS
1	120°20'30"	6.830		
2	301°39'30"	8.565		
3	27°02'	20.135	20.170	144.935
4	113°01'	5.095		
5	19°02'	21.010	21.025	150.03
6	289°26'	5.095		
7	10°00'	25.270	25.300	144.935
8	94°34'	5.095		
9	0°58'	21.010	21.025	150.03
10	265°58'45"	5.095		
11	352°58'	20.135	20.170	144.935
12	78°20'30"	8.565		
13	259°54'15"	6.84		
14	283°31'	5.455	5.455	136.52
15	10°00'	1.505		
16	190°00'	1.50		
17	276°38'	4.095	4.095	136.52
18	300°08'20"	6.835		
19	121°39'30"	8.56		
20	207°02'	20.135	20.170	144.935
21	293°01'	5.095		
22	199°01'55"	21.010	21.025	150.03
23	105°26'	5.095		
24	190°00'	25.270	25.300	144.935
25	274°34'	5.095		
26	180°58'10"	21.010	21.025	150.03
27	86°58'45"	5.095		
28	172°58'	20.135	20.170	144.935
29	236°20'20"	8.603		
30	73°46'30"	6.835		
31	103°32'	4.885	4.885	136.52
32	189°59'	1.50		
33	10°01'	1.505		
34	96°28'10"	4.865	4.865	136.52
35	319°34'50"	18.305	19.155	18.45
36	356°09'45"	4.396	4.405	18.45
37	96°08'55"	36.845	39.985	18.45



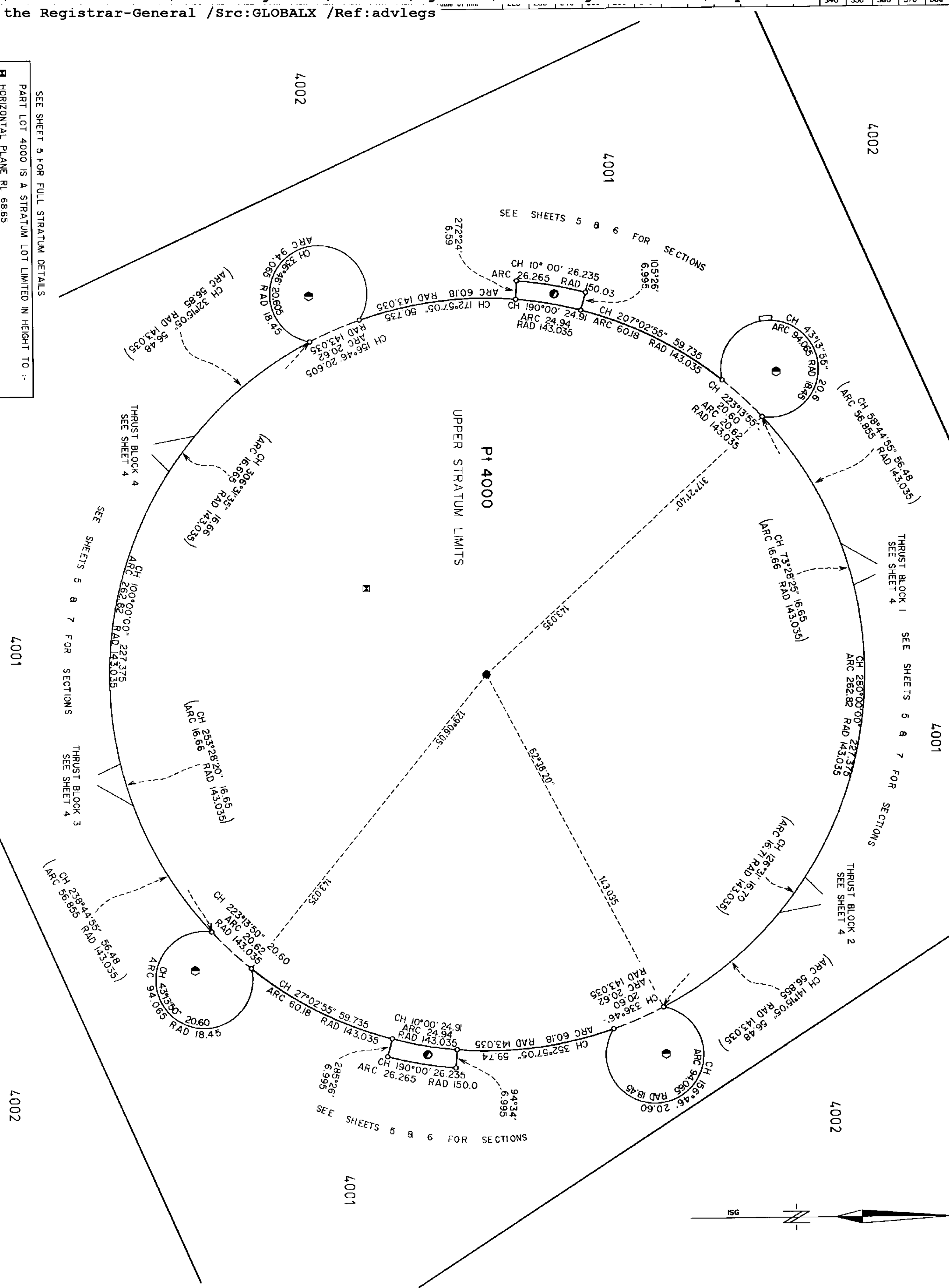
DP1004512
Registered: 28.07.1999
This is sheet 2 of my plan of 12 sheets
dated 25/6/99
P. Hapfles
Surveyor registered under Surveyors Act 1952
This is sheet 2 of my plan of 12 sheets
dated 25/6/99
5/1/99

Director - Cleveland
For use where space is insufficient to any special Plan Form 2

Reduction Ratio 1: 1000
SURVEYOR'S REFERENCE: S220206 (20206) REV J

PLAN FORM 3
To be used in conjunction with Plan Form 2
WARNING: CREASING OR FOLDING WILL LEAD TO REJECTION
CORNERS NOT MARKED - UPPER STRATUM LIMITS

ALL LEVELS RELATE TO AUSTRALIAN HEIGHT DATUM
ORIGIN OF LEVELS PM 1258 RL 27.441 AHD.



SEE SHEET 5 FOR FULL STRATUM DETAILS
PART LOT 4000 IS A STRATUM LOT LIMITED IN HEIGHT TO :-
HORIZONTAL PLANE RL 68.65
HORIZONTAL PLANE RL 49.62
HORIZONTAL PLANE RL 30.10
DENOTES COMMON POINT BETWEEN STRATUMS

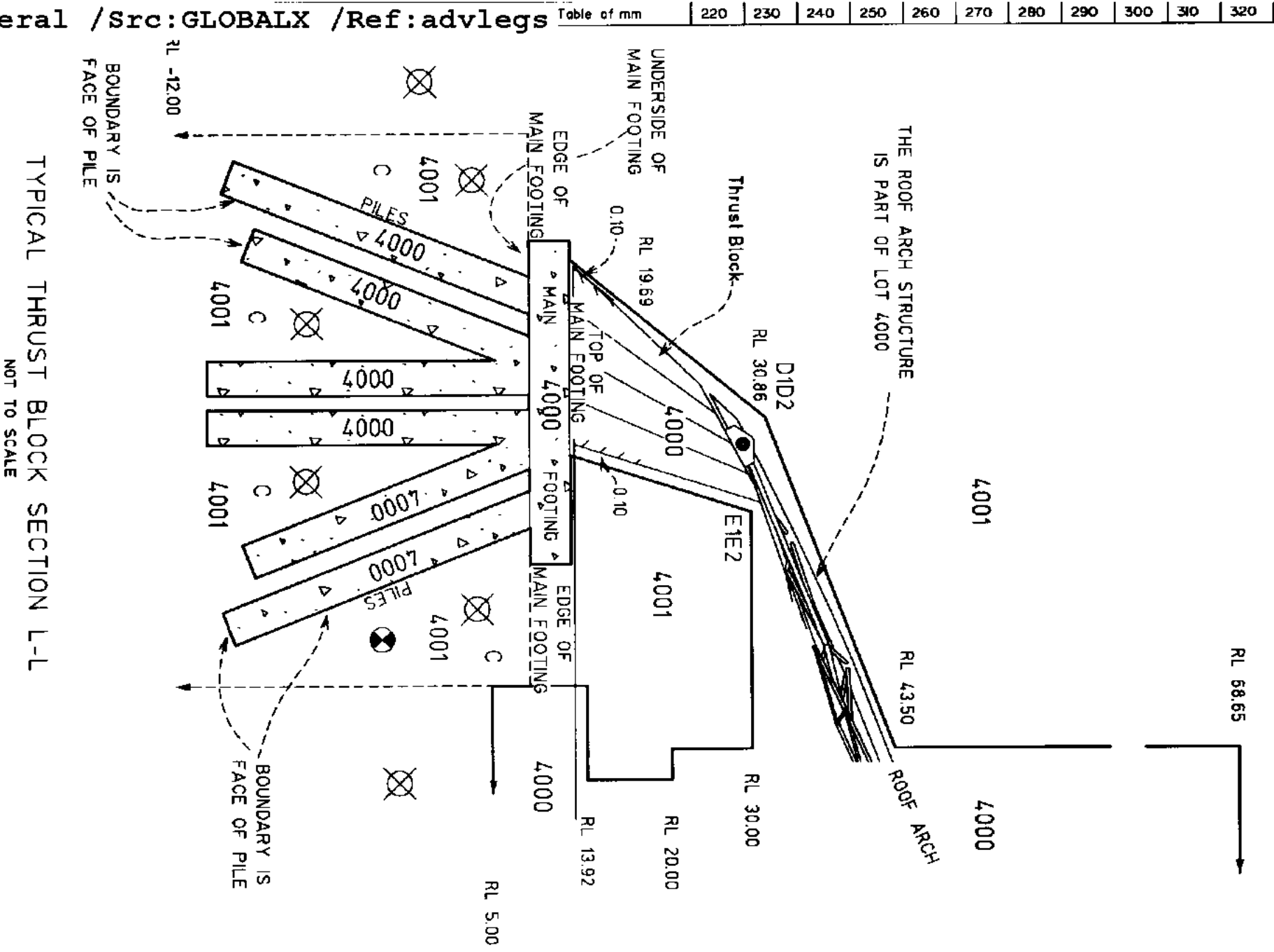
DP1004512

Registered: 28.07.1999

This is sheet 3 of my plan in 12 sheets
dated 28/6/99
P. Hoffberg
Survey registered under Survey Act 1989
This is sheet 3 of my plan in 12 sheets
dated 28/6/99
57/99
Director, General
For any other queries is requested in my plan on Plan
Form 2

SEE SHEET 1 FOR LOCATION OF EXCAVATION ENTITLEMENT WITHIN EASEMENT FOR SUPPORT VARIABLE WIDTH (THRUST BLOCKS). SEE SHEET 3 FOR LOCATION OF THRUST BLOCKS.

- A1 EXCAVATION ENTITLEMENT WITHIN EASEMENT FOR SUPPORT VARIABLE WIDTH.
- C EXCAVATION ENTITLEMENT WITHIN EASEMENT FOR SUPPORT VARIABLE WIDTH.
- ⊗ EASEMENT FOR SUPPORT VARIABLE WIDTH
- ⊙ EASEMENT FOR EXISTING DOMESTIC SERVICES VARIABLE WIDTH

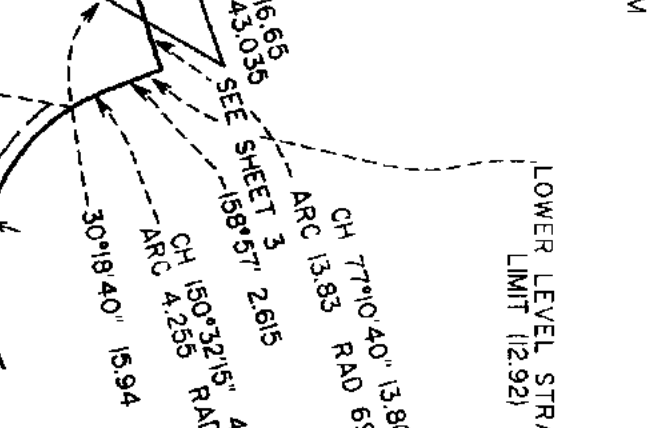
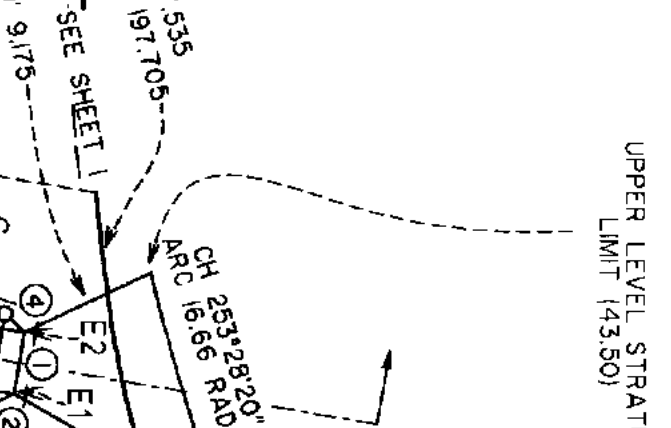

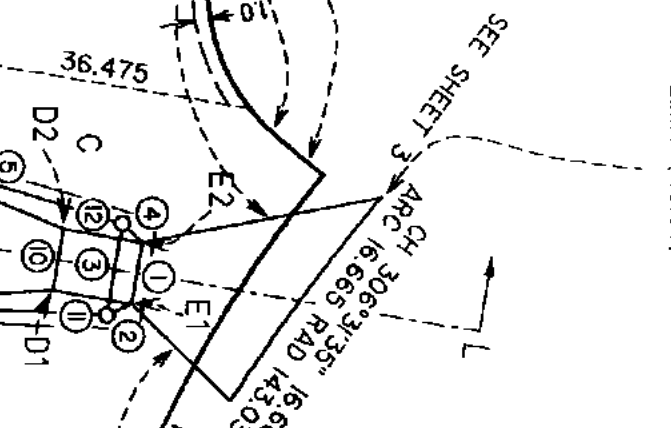
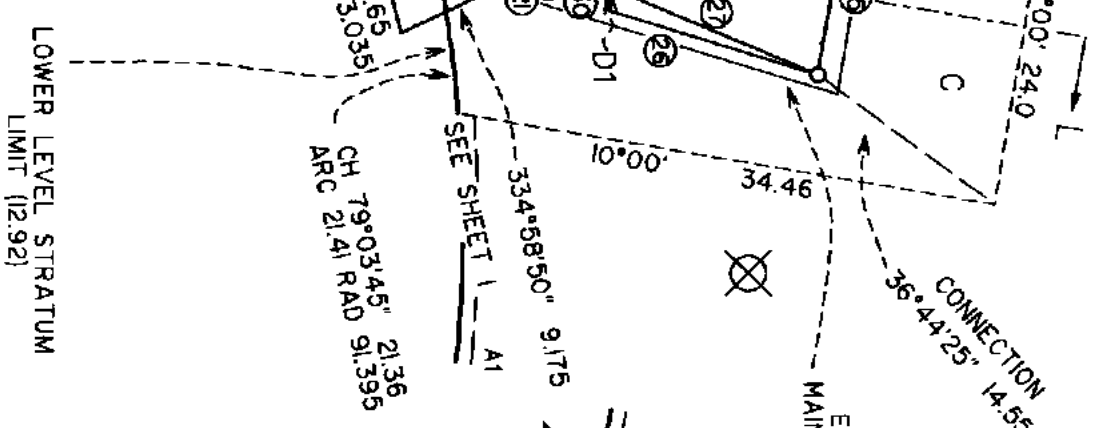
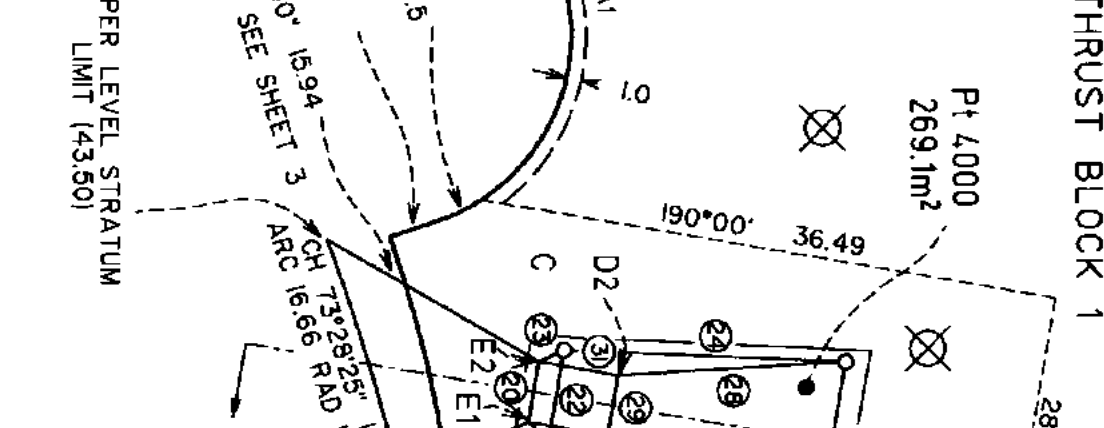


SCHEDULE OF SHORT LINES

No.	BEARING	DIST
1	100°00'	4.10
2	155°23'30"	1.82
3	280°00'	6.17
4	44°36'15"	1.82
5	197°17'	18.65
6	100°00'	10.90
7	2°42'50"	18.65
8	356°58'30"	15.09
9	23°01'20"	15.09
10	100°00'	4.10
11	10°00'	5.30
12	10°00'	5.30

SCHEDULE OF SHORT LINES

No.	BEARING	DIST
20	100°00'	4.10
21	44°36'15"	1.82
22	280°00'	6.17
23	155°23'30"	1.82
24	2°42'50"	18.65
25	100°00'	10.90
26	197°17'	18.65
27	203°01'20"	15.09
28	176°58'30"	15.09
29	100°00'	4.10
30	190°00'	5.30
31	190°00'	5.30



NOTES FOR EASEMENT & PILES SECTION L-L
ALL PILES & PERMANENT ROCK ANCHORS WHICH FORM PART OF THE THRUST BLOCK STRUCTURES ARE PART OF LOT 4000.

THRUST BLOCKS MARKED AT GROUND LEVEL ONLY

Plan Drawing only to appear in this space

DP1004512

Registered: 28.07.1999

This is sheet 12 of my plan is 12 sheets

28/6/99

F. HARTMAN

Surveyor registered under Surveyors Act 1989

This is sheet 12 of my plan is 12 sheets

28/6/99

F. HARTMAN

Surveyor registered under Surveyors Act 1989

Reduction Ratio: NOT TO SCALE

NORTH & SOUTH SIDE MIRROR IMAGE FOR HEIGHTS & SECTIONS
EAST & WEST SIDE MIRROR IMAGE FOR HEIGHTS & SECTIONS

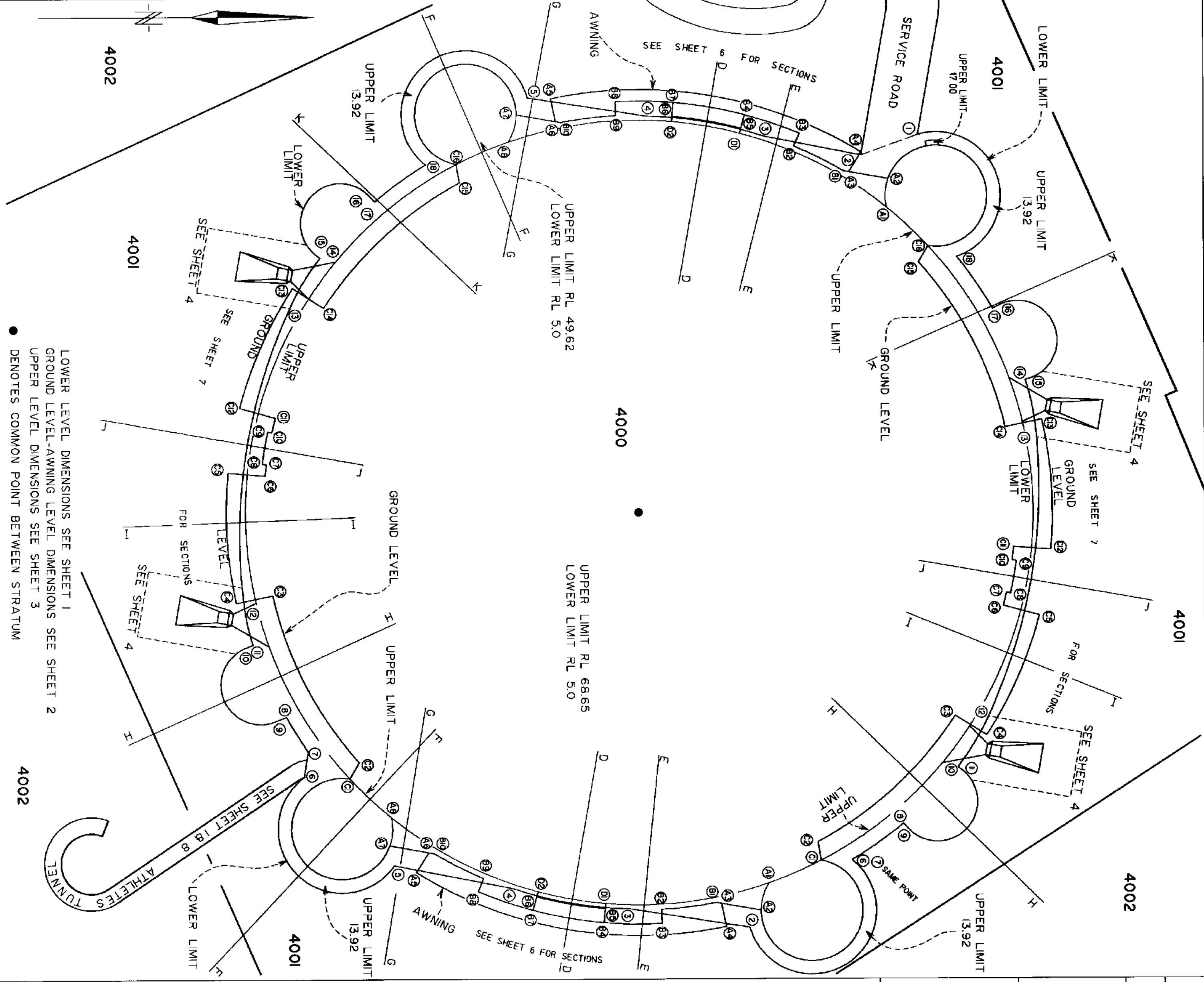
LOT 4002 IS UNLIMITED IN HEIGHT & DEPTH
AND EXCLUDES THE ATHLETES TUNNEL.

LOT 4001 IS UNLIMITED IN HEIGHT & DEPTH EXCEPT
WHERE LOT 4000 IS CONTAINED WITHIN

LOT 4000 IS A STRATUM LOT LIMITED IN
HEIGHT & DEPTH AS DEFINED IN THE STRATUM
SCHEDULE BELOW AND INCLUDES THE FILES
WHICH EXTEND BELOW THE LOWER STRATUM
LEVEL OF RL 5.0 WHICH FORM PART OF THE
STADIUM SUPPORT STRUCTURE BUT EXCLUDES
THE SOIL BETWEEN.

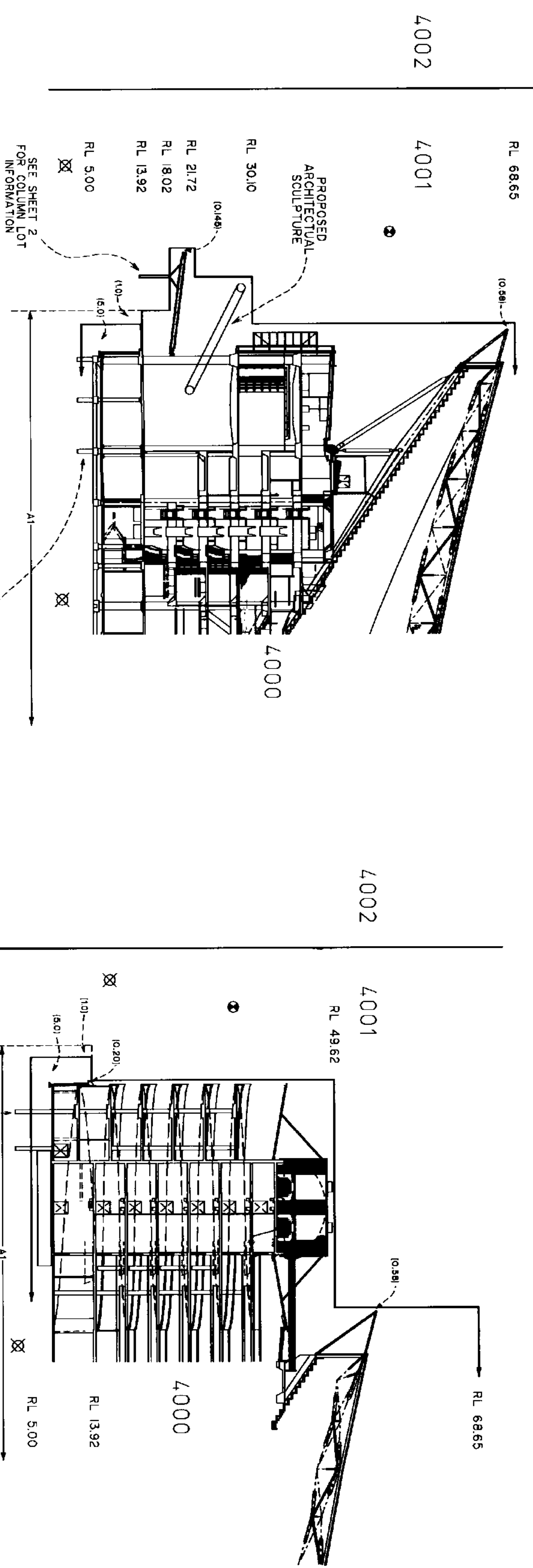
STRATUM SCHEDULE

PART LOT 4000 IS A STRATUM LOT LIMITED IN DEPTH TO A
HORIZONTAL PLANE RL 5.00 AHD - SEE SHEET 1
PART LOT 4000 IS A STRATUM LOT LIMITED IN DEPTH TO A
HORIZONTAL PLANE RL 10.92 AHD - SEE SHEET 8 (VIP ENTRY)
PART LOT 4000 IS A STRATUM LOT LIMITED IN DEPTH AS INDICATED
ON SHEET 8 SECTION AA & BB (ATHLETES TUNNEL).
PART LOT 4000 IS A STRATUM LOT LIMITED IN DEPTH AS INDICATED
ON SHEET 8 SECTION XX & YY (SERVICES ROAD).
PART LOT 4000 IS LIMITED TO VARIOUS HORIZONTAL PLANES
PART LOT 4000 IS A STRATUM LIMITED IN DEPTH IN THE
4 THRUST BLOCK AREAS AS IS MORE PARTICULARLY SHOWN
SECTION L-L SHEET 4
HORIZONTAL PLANE WITH RL 13.92 CORNERS AT
(BOTH EAST & WEST SIDE) -
2, 3, 4, 5, A7, B10, B9, B8, B7, B6, B5, B4, B3, B2, B1, A2, 2
HORIZONTAL PLANE WITH RL 18.02 CORNERS AT
(BOTH EAST & WEST SIDE)
B1, A3, A4, A5, A6, B10, B9, B8, B7, B6, B5, B4, B3, B2, B1
HORIZONTAL PLANE WITH RL 21.72 CORNERS AT
(BOTH EAST & WEST SIDE)
A1, A2, A3, A4, A5, A6, A7, A8, D2, B7, B5, D1, A1
HORIZONTAL PLANE WITH RL 13.92 CORNERS AT
(BOTH NORTH & SOUTH SIDE)
6, 7, 8, 9, 10, 11, 12, 13, 14, 15, 16, 17, 18, C16, C15, C14, C13, C12, C11,
C10, C9, C8, C7, C6, C5, C4, C3, C2, C1, 6
HORIZONTAL PLANE WITH RL 18.02 CORNERS AT
(BOTH NORTH & SOUTH SIDE)
C1, C2, C3, C4, C5, C6, C7, C8, C9, C10, C11, C12, C13, C14, C15, C16, C1
HORIZONTAL PLANE WITH RL 30.1 CORNERS AT
B5, B6, D2, D1, B5, (ARCHITECTURAL SCULPTURE)
PART LOT 4000 IS A STRATUM LOT LIMITED IN HEIGHT TO
RL 68.65 & RL 49.62 - SEE SHEET 3
PART LOT 4000 IS A STRATUM LOT LIMITED IN HEIGHT TO
RL 15.42 - SEE SHEET 8 (VIP ENTRY)
PART LOT 4000 IS A STRATUM LOT LIMITED IN HEIGHT AS INDICATED
ON SHEET 8 SECTION AA & BB (ATHLETES TUNNEL).
PART LOT 4000 IS A STRATUM LOT LIMITED IN HEIGHT AS INDICATED
ON SHEET 8 SECTION XX & YY (SERVICES ROAD).
PART LOT 4000 IS A STRATUM LIMITED IN HEIGHT IN THE 4 THRUST BLOCK
AREAS AS IS MORE PARTICULARLY SHOWN IN SECTION L-L SHEET 4.

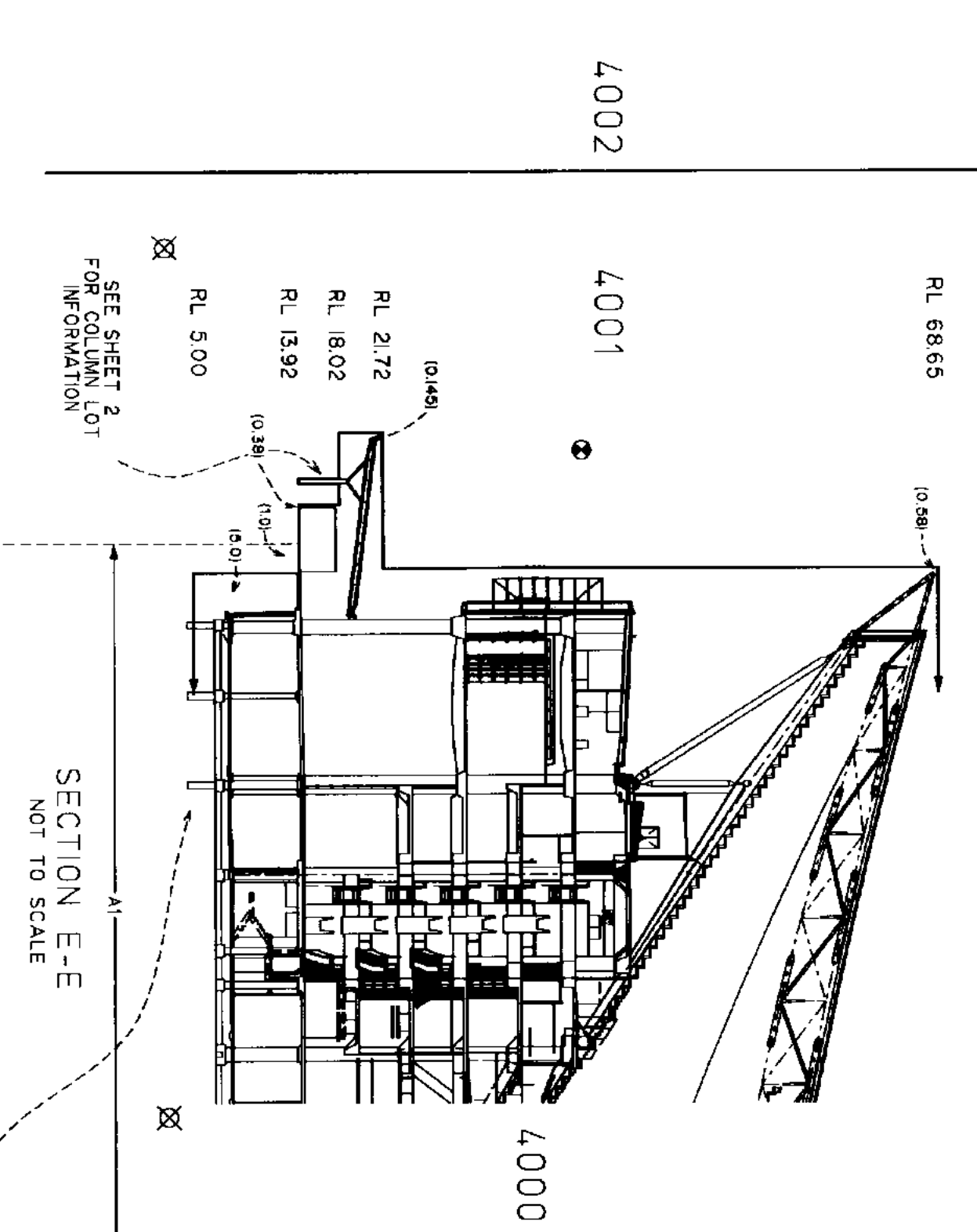


Registered: 28.07.1999	DP1004512
This is sheet 5 of my plan in 12 sheets dated 28/6/99	
Surveyor registered under Surveyors Act 1929	
This is sheet 5 of my plan in 12 sheets dated 28/6/99	
For use where space is insufficient in any part of the Form 2	
Reduction Ratio: 1:100	
SURVEYOR'S REFERENCE: 5520206 (20206) rev J	

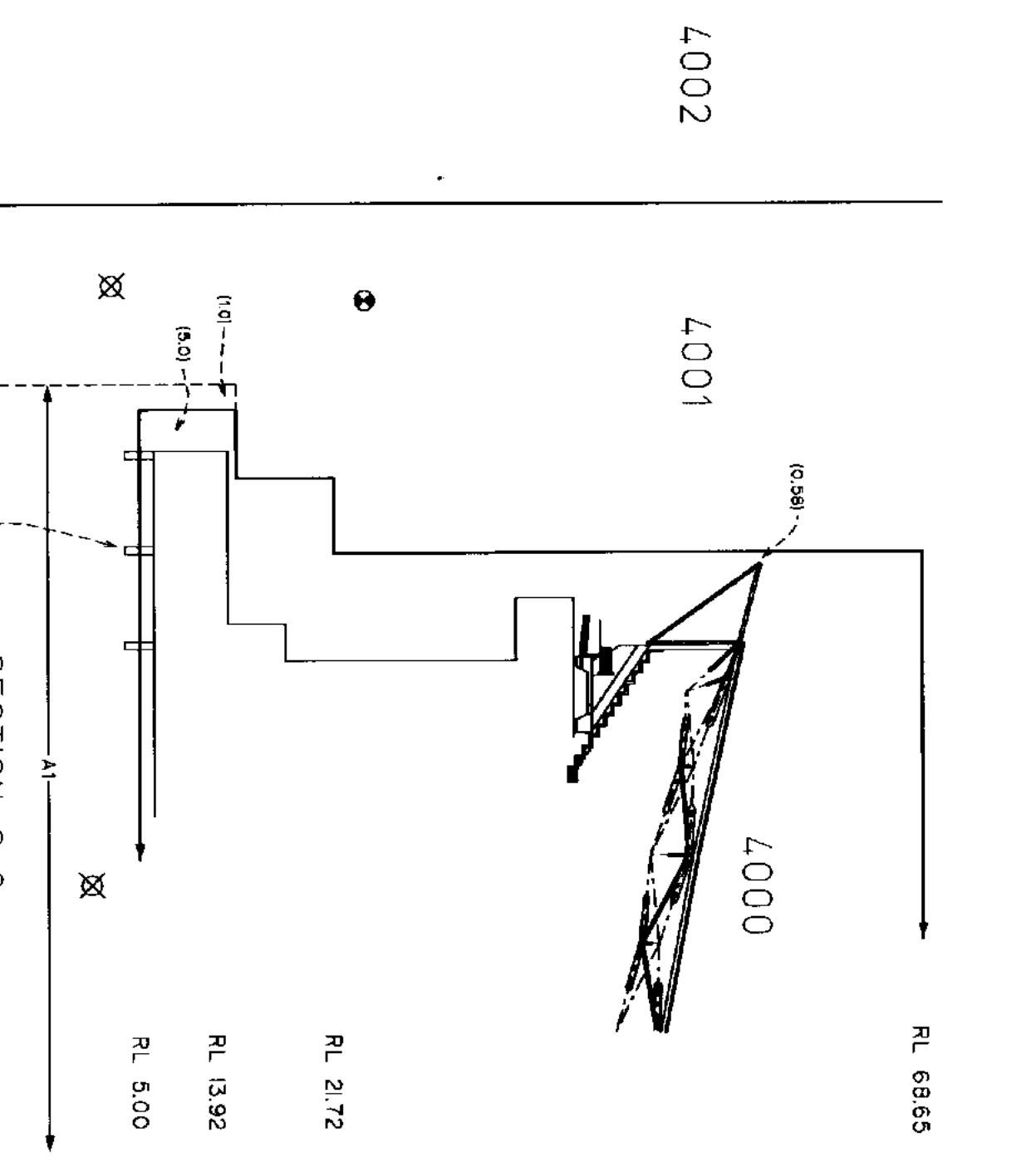
A1 EXCAVATION ENTITLEMENT WITHIN EASEMENT
FOR SUPPORT VARIABLE WIDTH



PILES WHICH EXTEND BELOW
RL 5.00 ARE PART OF LOT 4000
(EXCLUDES THE SOIL BETWEEN THE PILES)



⊙ EASEMENT FOR EXISTING DOMESTIC SERVICES VARIABLE WIDTH
⊗ EASEMENT FOR SUPPORT VARIABLE WIDTH



PILES WHICH EXTEND BELOW
RL 5.00 ARE PART OF LOT 4000
(EXCLUDES THE SOIL BETWEEN THE PILES)

DP1004512

Registered: 28.07.1999

This is sheet 6 of my plan in 12 sheets
dated 25/6/99

P. Hoffberger

Surveyor registered under Surveyors Act 1992

This is sheet 6 of my plan in 12 sheets
dated 25/6/99

Colleen
Director - Civil
-Australia-

For use where space is insufficient in any point on Plan
Form 2

Reduction Ratio: NOT TO SCALE

NORTH & SOUTH SECTIONS
SEE SHEET 5 FOR SECTION LOCATIONS

A1 EXCAVATION ENTITLEMENT WITHIN EASEMENT
FOR SUPPORT VARIABLE WIDTH.

DP1004512

Registered: 28.07.1999

This is sheet 7 of my plan in 12 sheets
dated 25/6/99

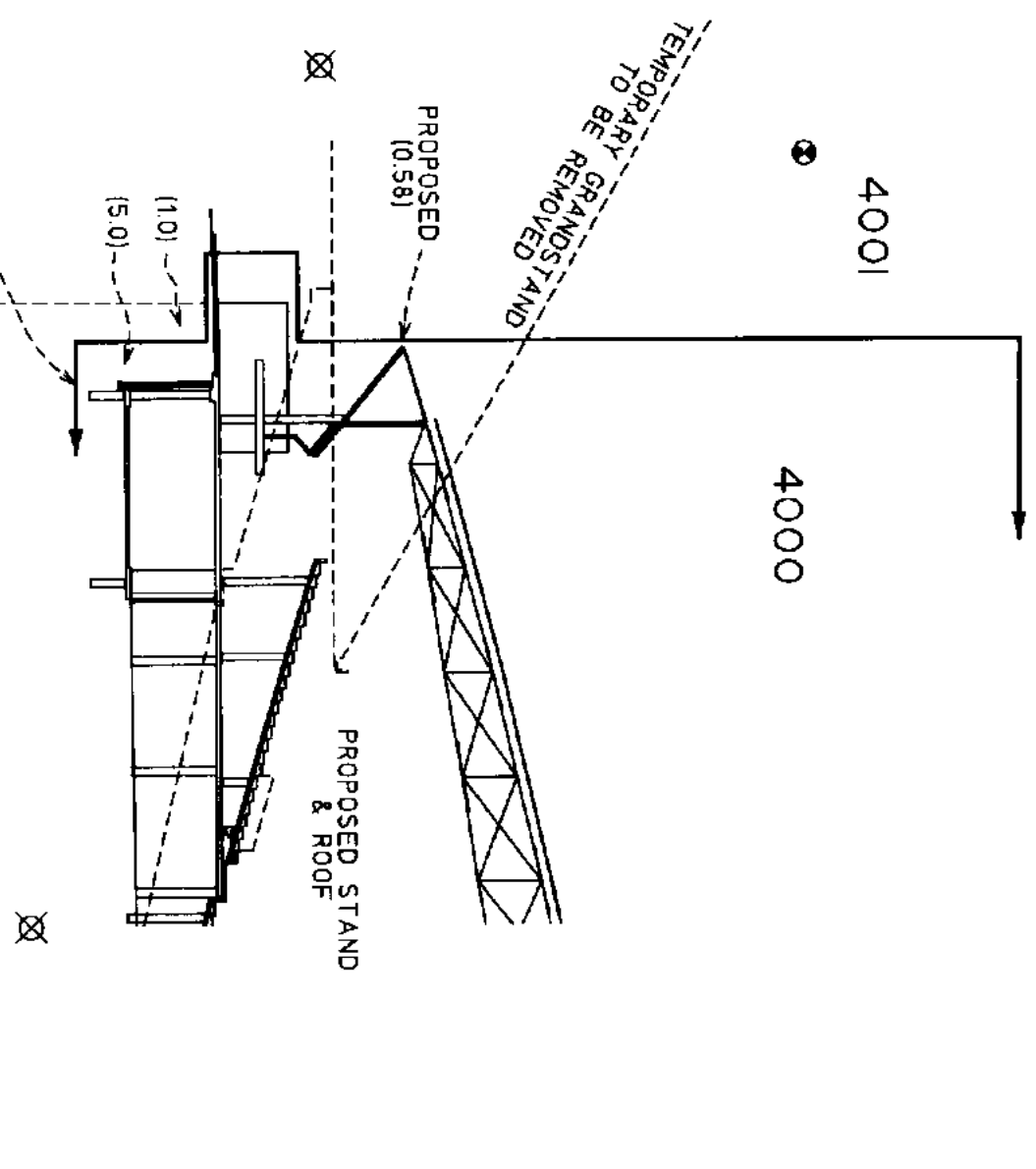
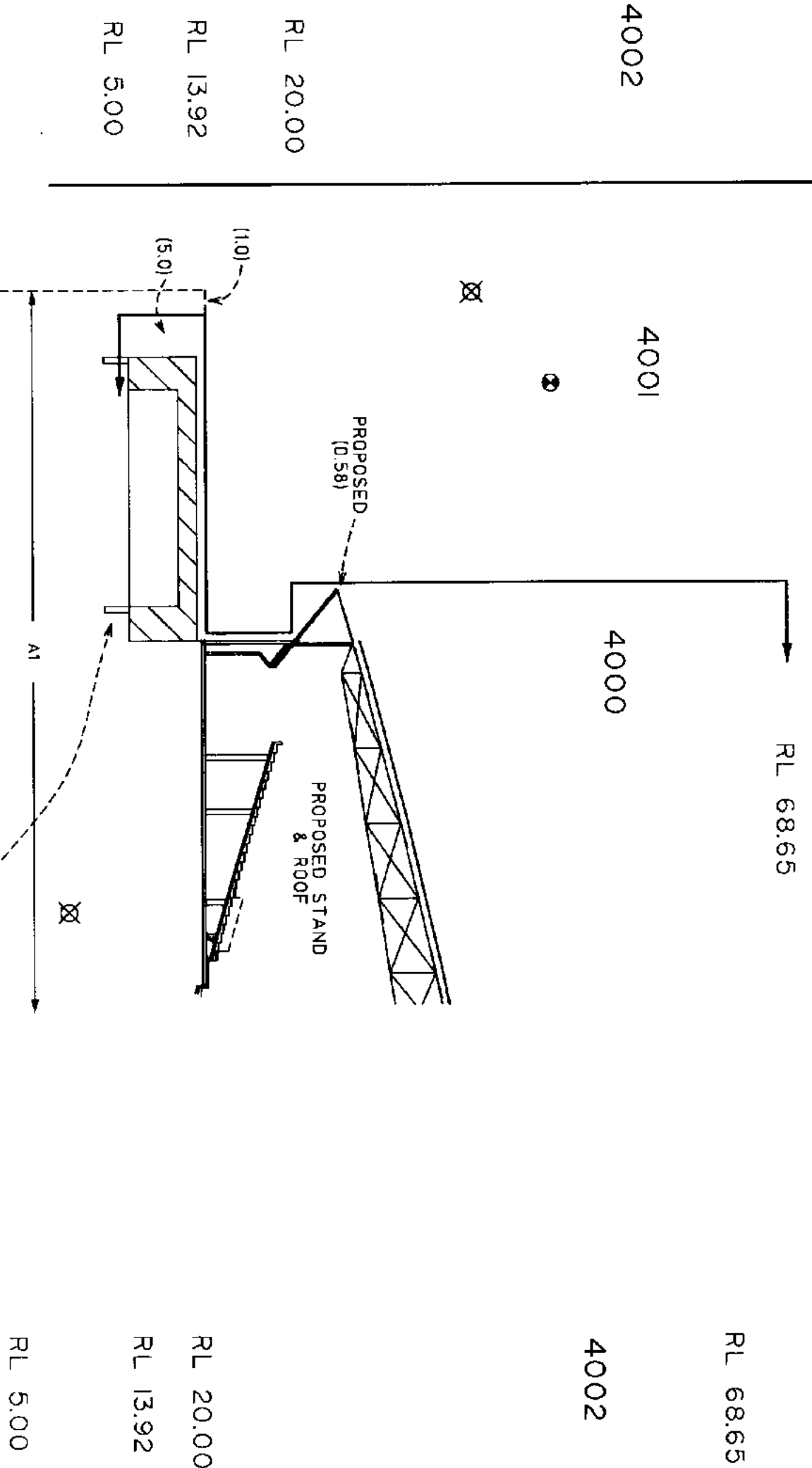
P. Harbours

Surveyor registered under Surveyors Act 1993

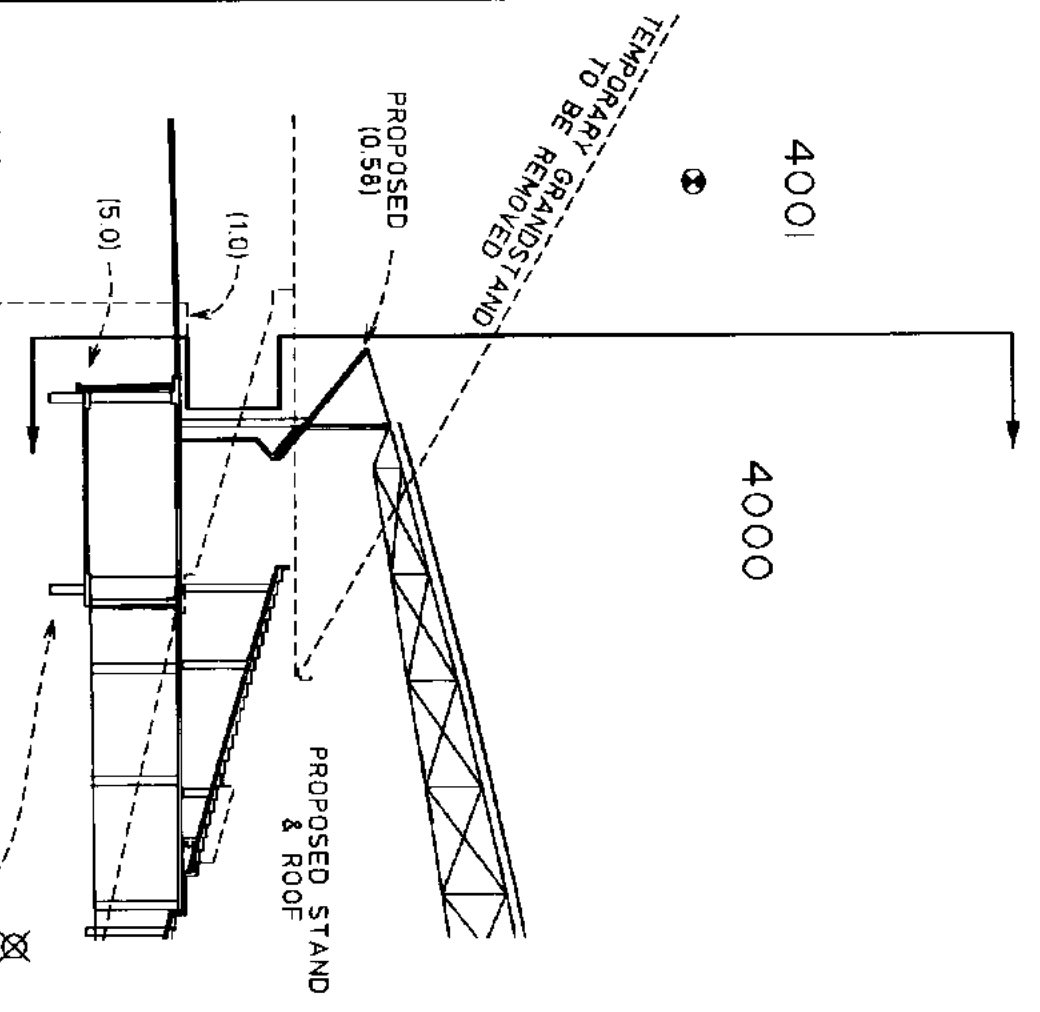
This is sheet 7 of the plan of 12 sheets
shown covered by my certificate No. 57199

Colin Harbours
Director-General
NSWREGISTRATION

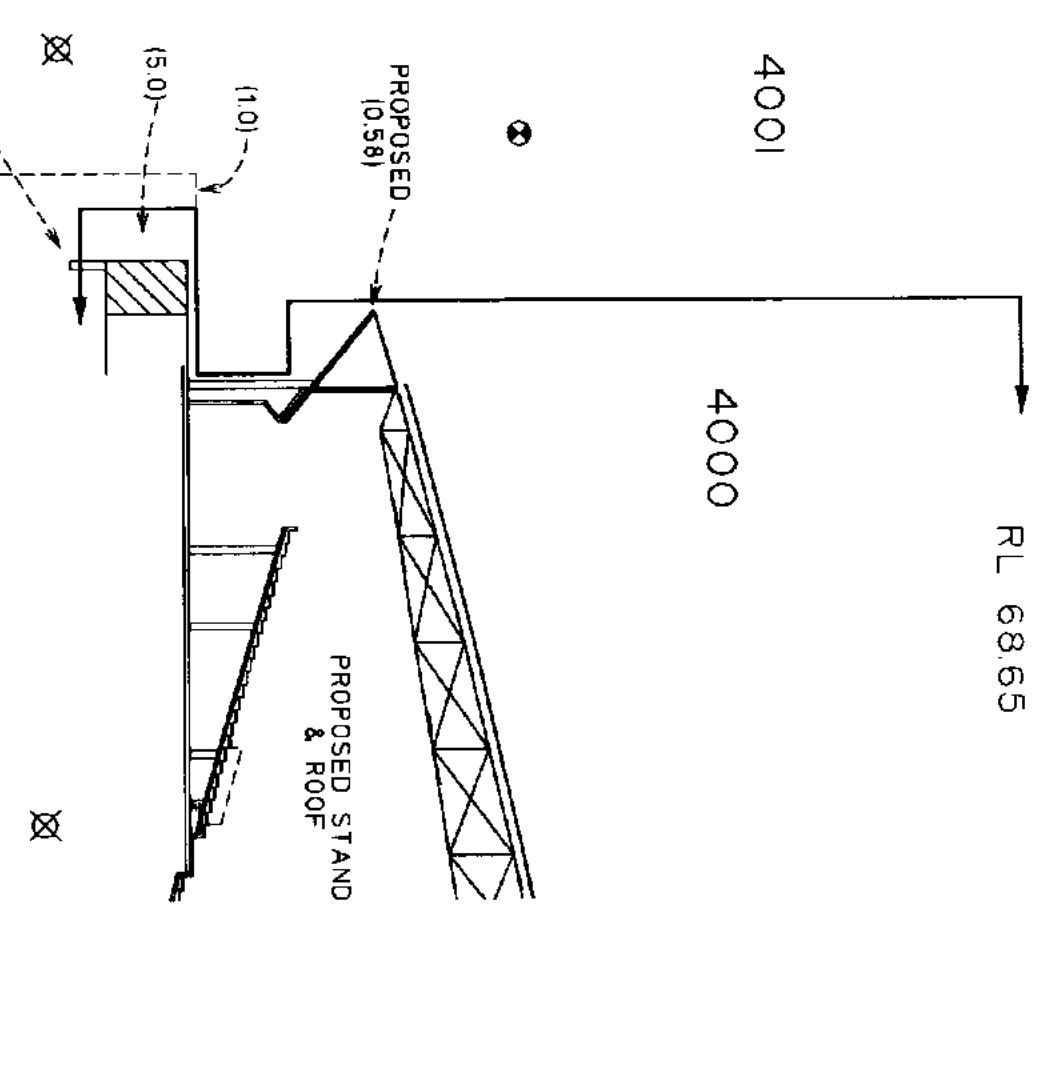
For use where space is insufficient in any particular Plan
Form 2



RL 68.65
4002
4001
4000
RL 20.00
RL 13.92
RL 5.00



RL 68.65
4002
4001
4000
RL 20.00
RL 13.92
RL 5.00




⊗ EASEMENT FOR EXISTING DOMESTIC SERVICES VARIABLE WIDTH
⊗ EASEMENT FOR SUPPORT VARIABLE WIDTH

Plan Drawing only to appear in this space

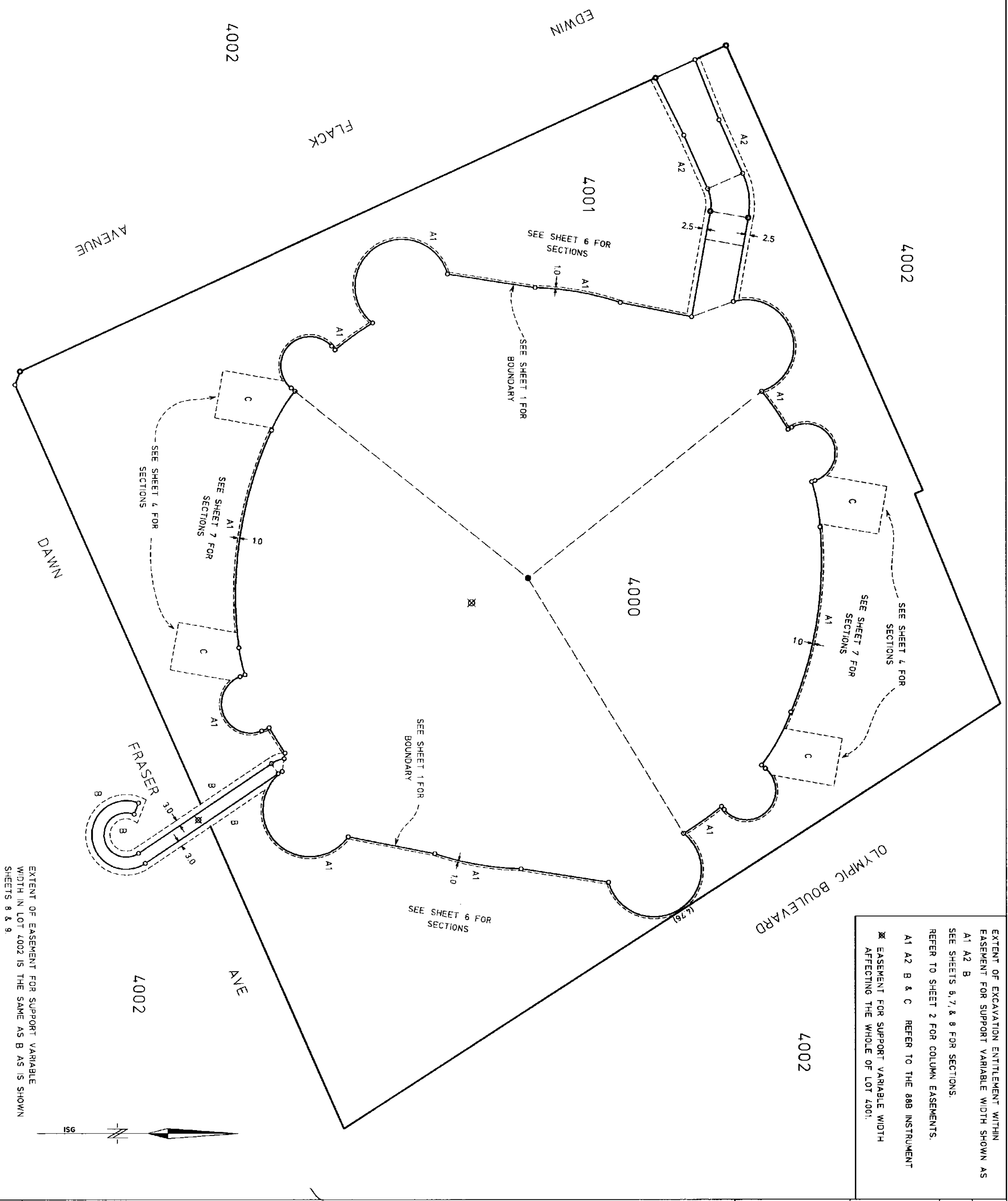
Reduction Ratio: 1: NOT TO SCALE

SURVEYOR'S REFERENCE: S720206 (20206) rev J



EXTENT OF EXCAVATION ENTITLEMENT WITHIN
EASEMENT FOR SUPPORT VARIABLE WIDTH SHOWN AS
A1 A2 B
SEE SHEETS 6, 7, & 8 FOR SECTIONS.
REFER TO SHEET 2 FOR COLUMN EASEMENTS.
A1 A2 B & C REFER TO THE 888 INSTRUMENT
AFFECTING THE WHOLE OF LOT 4001.

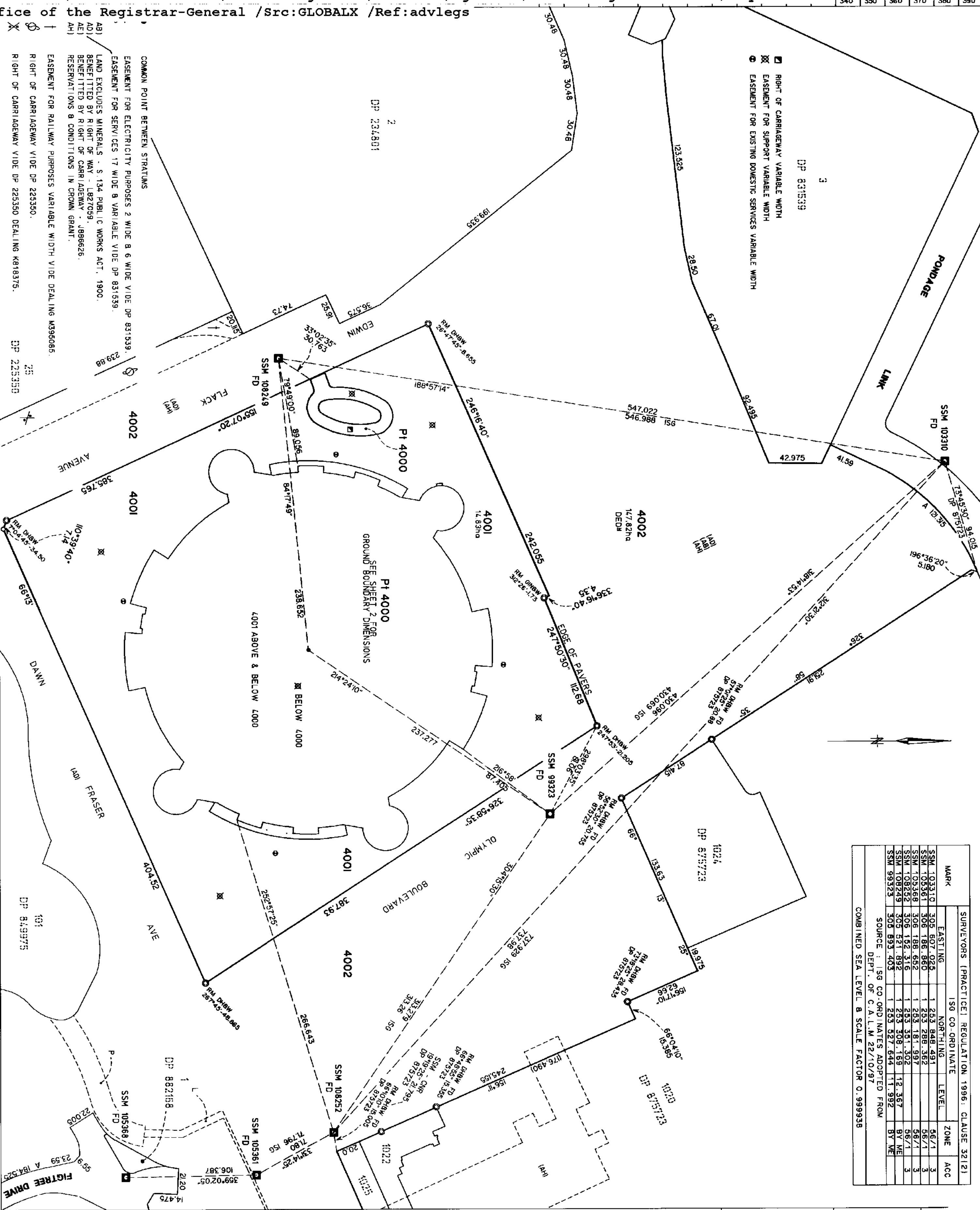
DP1004512
Registered: 28.07.1999
This is sheet 9 of my plan in 12 sheets
dated 25/6/99
P. H. J. J. J.
Surveyor registered under Surveyors Act 1929
This is sheet 9 of the plan of 12 sheets
covered by my certificate No. 87199
For use where space is insufficient in any
panel on Plan Form 2.



EXTENT OF EASEMENT FOR SUPPORT VARIABLE
WIDTH IN LOT 4002 IS THE SAME AS B AS IS SHOWN
SHEETS 8 & 9.

Reduction Rule 1, NOT TO SCALE
SURVEYORS REFERENCE: S920206 (20206) rev J

340 350 360 370 380 390



MARK	SURVEYORS (PRACTICE) REGULATION 1996: CLAUSE 32(2)			
	EASTING	NORTHING	LEVEL	ZONE
SSM 103310	305 607.025	1 253 848.491	56.71	3
SSM 103361	306 188.860	1 253 288.362	56.71	3
SSM 103368	306 188.662	1 253 181.997	56.71	3
SSM 103252	306 152.316	1 253 351.302	56.71	3
SSM 108225	305 521.892	1 253 308.169	12.367	BY ME
SSM 99323	305 893.403	1 253 527.644	11.992	BY ME

SOURCE : ISG CO-ORDINATES ADOPTED FROM
DEPT. OF C.A.L.M 22/10/97
COMBINED SEA LEVEL & SCALE FACTOR 0.999338

DP1004512

Registered: 28.07.1999

This is a copy of the plan of 12 sheets
25/6/99

P. Hattis
Director - General

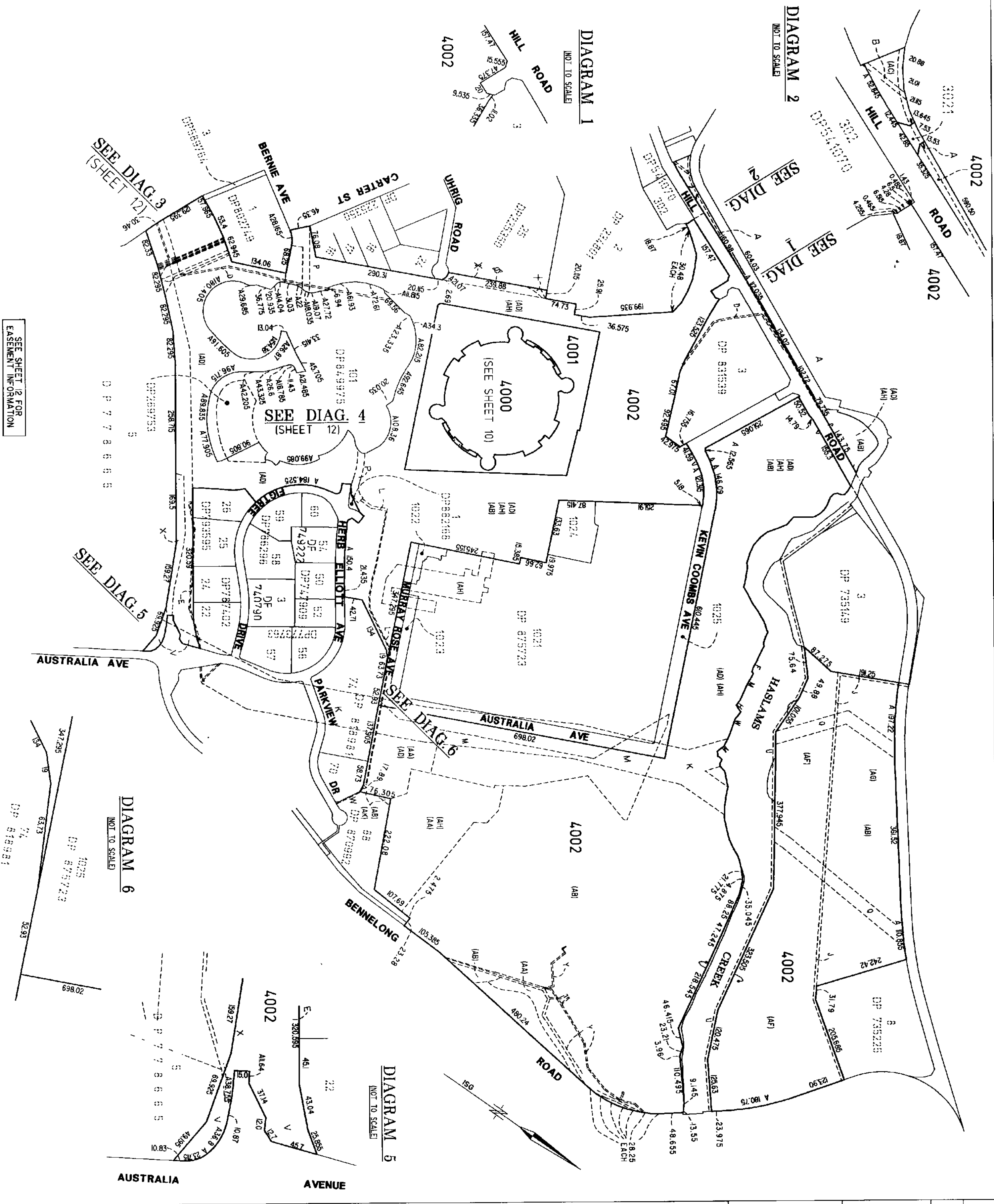
Survey registered under Surveyors Act 1993

This is a copy of the plan of 12 sheets
25/6/99

For use where space is insufficient in any location from
Form 2

Reduction Ratio: 1:2000

SURVEYOR'S REFERENCE: 51020206 [20206] rev J



DP1004512

Registered: 28.07.1999

This is sheet 11 of my plan in 12 sheets
dated 25/6/99
P. Haslam

Survey registered under Surveyors Act 1929

This is sheet 11 of my plan in 12 sheets
dated 25/6/99
P. Haslam

P. Haslam
DISTRIBUTION - CERTIFICATE

For use where space is insufficient to say printed on this
Form 2

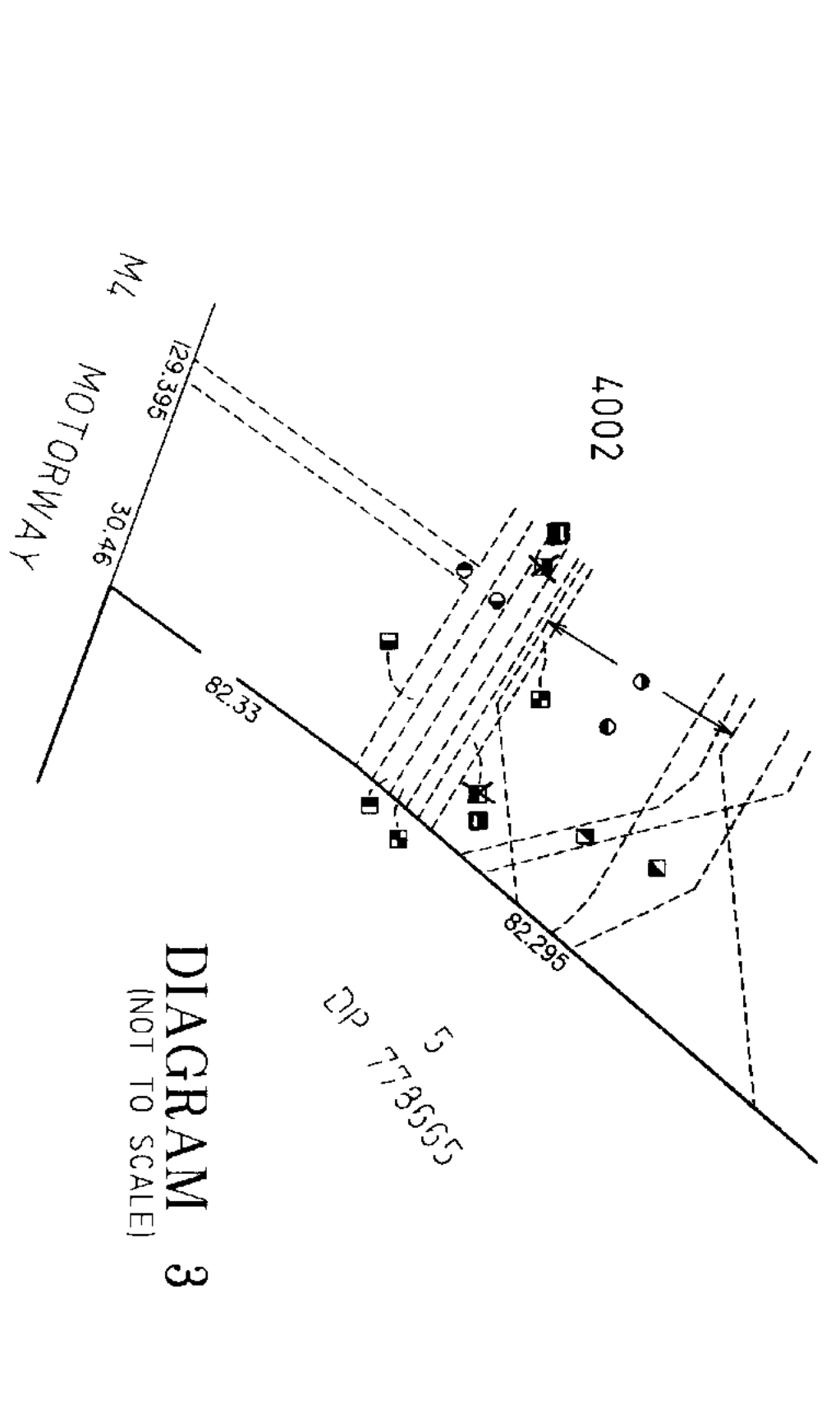
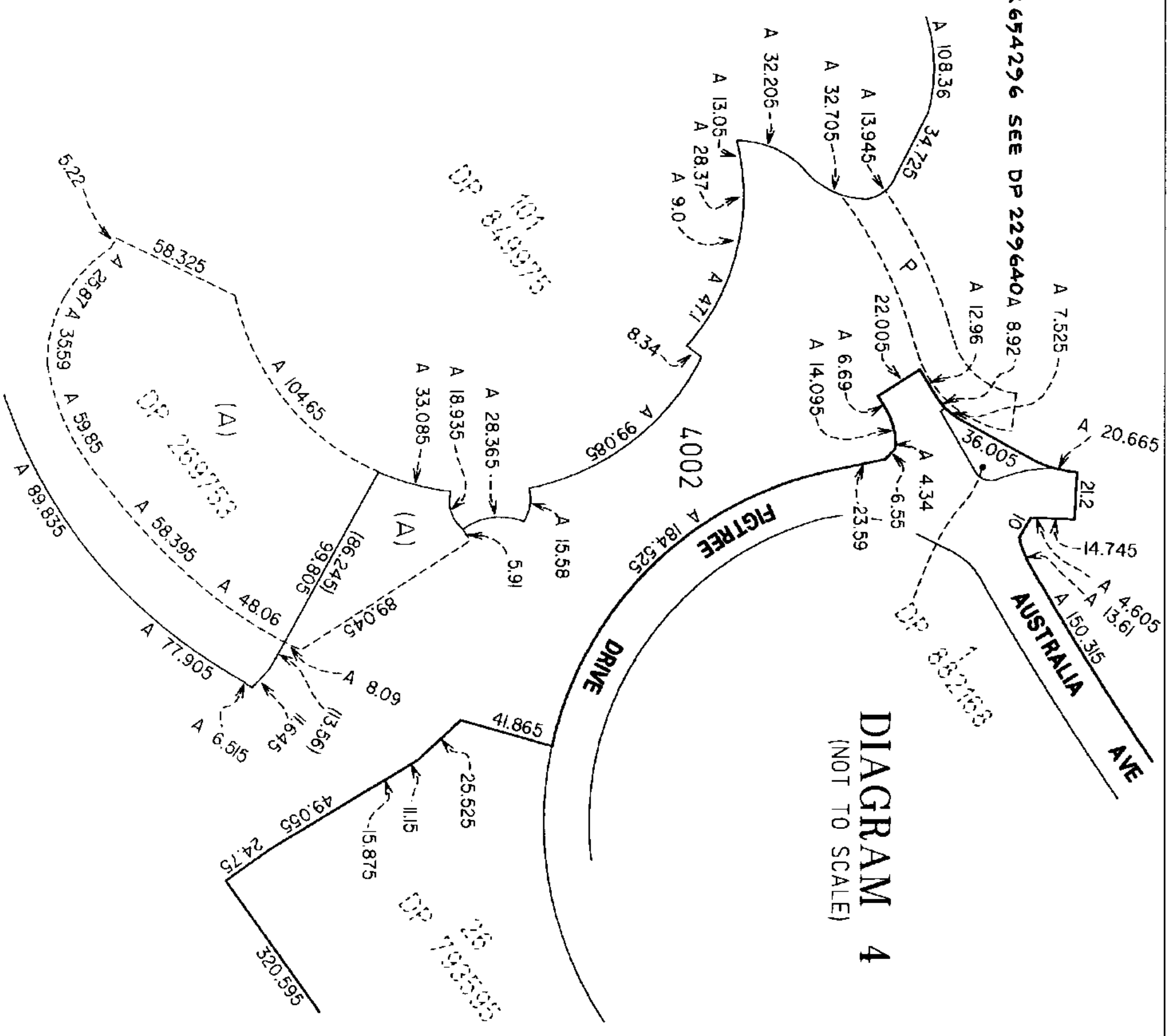
Reduction Ratio: 600

SURVEYOR'S REFERENCE: S/120206 (20206) rev J

- A EASEMENT FOR ACCESS VARIABLE WIDTH VIDE DP 219096 DEALING No J795907.
- B DRAINAGE EASEMENT 4.57 WIDE VIDE DP 219096 DEALING No J795907.
- D EASEMENT FOR UNDERGROUND CABLES 3.66 WIDE VIDE DP 451576 DEALING 0778767.
- E EASEMENT TO DRAIN WATER 7 & 3 WIDE VIDE DP 7741130.
- J ~~EASEMENT TO DRAIN WATER 7 & 3 WIDE VIDE DP 7741130.~~ EASEMENT FOR WATERMAIN 6.095 WIDE VIDE K654296 SEE DP 229640A 8.92
- K EASEMENT FOR TRANSMISSION LINES VARIABLE WIDTH VIDE DP 620943
- L DEALING No Y29791.
- M EASEMENT FOR ELECTRICITY PURPOSES 2 WIDE & 6 WIDE VIDE DP 831539.
- N EASEMENT FOR TRANSMISSION LINES VARIABLE WIDTH VIDE DP 831539.
- O EASEMENT FOR SERVICES 17 WIDE & VARIABLE VIDE DP 831539.
- P EASEMENT FOR TRANSMISSION LINE 30 WIDE VIDE DP 831539.
- R PROPOSED EASEMENT TO DRAIN WATER 10 WIDE VIDE DP 831539.
- U RIGHT OF CARRIAGEWAY 6.1 WIDE VIDE DP 229640.
- V EASEMENT FOR TRANSMISSION LINES VARIABLE WIDTH VIDE DP 831539.
- W EASEMENT FOR ELECTRICITY PURPOSES 2 WIDE VIDE DP 818981.
- X RIGHT OF CARRIAGEWAY VARIABLE WIDTH VIDE DP 831539.
- Y RIGHT OF CARRIAGEWAY VARIABLE WIDTH VIDE DP 109219 DEALING No J88626 & K554665.
- BA EASEMENT FOR WATERMAIN 3.05 WIDE (VIDE L837910, DP 223100).
- BB EASEMENT FOR UNDERGROUND ELECTRICITY CABLES 3.66 WIDE (L75620, DP 235844).
- BC EASEMENT FOR TRANSMISSION LINES & UNDERGROUND CABLES (VIDE R347716).
- BD EASEMENT FOR TRANSMISSION LINES 30.48 WIDE & VARIABLE WIDTH (VIDE R347715, V630902 DP 569329).

(A) RESTRICTION ON THE USE OF LAND (VIDE DP 269753).

- (AA) LAND EXCLUDES MINERALS - S.141 PUBLIC WORKS ACT, 1912 ~~1886667~~.
- (AB) LAND EXCLUDES MINERALS - S.134 PUBLIC WORKS ACT, 1900.
- (AC) LAND EXCLUDES MINERALS - S.141 PUBLIC WORKS ACT, 1912.
- (AD) LAND EXCLUDES MINERALS - S.134 PUBLIC WORKS ACT, 1900.
- (AE) BENEFITTED BY RIGHT OF WAY - L827059.
- (AF) BENEFITTED BY RIGHT OF CARRIAGEWAY - K554665.
- (AG) BENEFITTED BY EASEMENT TO DRAIN WATER - K868355.
- (AH) RESERVATIONS & CONDITIONS IN CROWN GRANT.
- (AI) RESTRICTIONS ON THE USE OF LAND VIDE DP 740790.
- (AJ) EASEMENT FOR RAILWAY PURPOSES VARIABLE WIDTH VIDE DEALING M395085.
- (AK) RIGHT OF CARRIAGEWAY VIDE DP 225350.
- (AL) RIGHT OF CARRIAGEWAY VIDE DP 225350 DEALING K818375.
- (AM) EASEMENT FOR RAILWAY PURPOSES VARIABLE WIDTH VIDE DEALING M395085.
- (AN) PIPELINE EASEMENT 3 WIDE, 12 WIDE & VAR VIDE DP 499007
- (AO) DEALING R297864, R297865, R342216. (SHEET 10)
- (AP) PIPELINE EASEMENT 3 WIDE, 12 WIDE & VAR VIDE DP 499008
- (AQ) DEALING No S816045, S816046, S816047. (SHEET 7)
- (AR) EASEMENT FOR ELECTRICITY PURPOSES 2.44 WIDE VIDE DP 223082
- (AS) DEALING No J937238.
- (AT) EASEMENT FOR ELECTRICITY MAINS 3.05 WIDE VIDE DP 430149
- (AU) DEALING No D40474.
- (AV) EASEMENT FOR ELECTRICITY PURPOSES 3.05 WIDE VIDE DP 106717
- (AW) DEALING No D928745.
- (AX) EASEMENT FOR GAS 3.05 WIDE DEALING G483307 (PLAN)
- (AY) EASEMENT FOR ELECTRICITY PURPOSES 2.44 WIDE VIDE DP 831539.
- (AZ) EASEMENT FOR ELECTRICITY MAINS 3.05 WIDE VIDE DP 831539.
- (BA) EASEMENT FOR ELECTRICITY PURPOSES 3.05 WIDE VIDE DP 831539.
- (BB) EASEMENT FOR GAS 3.05 WIDE DEALING DP 831539.
- (BC) EASEMENT FOR TRANSMISSION LINE 30.48 WIDE DEALING No J930060.
- (BD) EASEMENT FOR TRANSMISSION LINE 30.48 WIDE DP 831539.



DP1004512

Registered: 28.07.1999

This is sheet 12 of my plan of 12 sheets dated 25/6/99

P. Hoffmeyer

Surveyor registered under Surveyors Act 1939

This is sheet 12 of the plan of 12 sheets covered by my certificate No 57199

Colin R. C. ...

For use where space is insufficient in my position Plan Form 2

Reduction Ratio 1 NOT TO SCALE

Plan altered in LTO prior to registration at Surveyor's request

NEW SOUTH WALES LAND REGISTRY SERVICES - HISTORICAL SEARCH

SEARCH DATE

15/8/2019 11:06AM

FOLIO: 1/831539

First Title(s): OLD SYSTEM VOL 1009 FOL 176
VOL 4615 FOL 133
Prior Title(s): 1/219674 6-9/221477
11/221477 2/234663
1/540955 541-542/710562
1-3/774130 27/793595
1-4/816436 VOL 6129 FOL 216

Recorded	Number	Type of Instrument	C.T. Issue
7/10/1993	DP831539	DEPOSITED PLAN	FOLIO CREATED EDITION 1
23/11/1994	U811194	DEPARTMENTAL DEALING	
22/2/1995	O27470	DEPARTMENTAL DEALING	
7/6/1995	DP849975	DEPOSITED PLAN	FOLIO CANCELLED

*** END OF SEARCH ***



NEW SOUTH WALES LAND REGISTRY SERVICES - HISTORICAL SEARCH

SEARCH DATE

15/8/2019 11:04AM

FOLIO: 31/225350

First Title(s): SEE PRIOR TITLE(S)

Prior Title(s): VOL 10081 FOL 46

Recorded	Number	Type of Instrument	C.T. Issue
5/6/1987		TITLE AUTOMATION PROJECT	LOT RECORDED FOLIO NOT CREATED
2/5/1988		CONVERTED TO COMPUTER FOLIO	FOLIO CREATED CT NOT ISSUED
22/9/1993	I378526	APPLICATION	EDITION 1
2/6/1995	O272144	REQUEST	
7/6/1995	DP849975	DEPOSITED PLAN	FOLIO CANCELLED

*** END OF SEARCH ***

advlegs

PRINTED ON 15/8/2019



NEW SOUTH WALES LAND REGISTRY SERVICES - HISTORICAL SEARCH

SEARCH DATE

15/8/2019 10:44AM

FOLIO: 102/849975

First Title(s): OLD SYSTEM VOL 1009 FOL 176
VOL 4615 FOL 133
Prior Title(s): 31/225350 1/831539
1/835722

Recorded	Number	Type of Instrument	C.T. Issue
20/6/1995	DP849975	DEPOSITED PLAN	FOLIO CREATED EDITION 1
9/8/1995	O446271	DEPARTMENTAL DEALING	
31/8/1995	O501067	DEPARTMENTAL DEALING	
25/10/1995	O592912	TRANSFER RELEASING EASEMENT	EDITION 2
8/12/1995	O738097	REQUEST	EDITION 3
17/1/1997	2761162	CAVEAT	
17/1/1997	2761163	CAVEAT	
25/8/1997	3350461	DEPARTMENTAL DEALING	
29/8/1997	DP870992	DEPOSITED PLAN	FOLIO CANCELLED

*** END OF SEARCH ***

advlegs

PRINTED ON 15/8/2019

NEW SOUTH WALES LAND REGISTRY SERVICES - HISTORICAL SEARCH

SEARCH DATE

16/8/2019 12:04PM

FOLIO: 4000/1004512

First Title(s): OLD SYSTEM
Prior Title(s): 3010/879226

Recorded	Number	Type of Instrument	C.T. Issue
-----	-----	-----	-----
2/8/1999	DP1004512	DEPOSITED PLAN	FOLIO CREATED EDITION 1
30/12/1999	6461218	DEPARTMENTAL DEALING	
30/12/1999	6451582	REQUEST	EDITION 2
12/5/2000	6594757	LEASE	
12/5/2000	6594758	MORTGAGE OF LEASE	
12/5/2000	6594759	SUB-LEASE	
12/5/2000	6594760	MORTGAGE OF LEASE	EDITION 3
8/11/2000	DP1014732	DEPOSITED PLAN	
8/11/2000	7189075	TRANSFER OF LEASE	
9/4/2001	7252919	VARIATION OF LEASE	
9/4/2001	7252920	VARIATION OF LEASE	
20/4/2001	7553535	DEPARTMENTAL DEALING TO UPLIFT CT	EDITION 4
22/8/2001	7876050	TRANSFER OF LEASE	
20/3/2003	9468038	TRANSFER OF LEASE	
24/7/2007	AD293119	TRANSFER OF LEASE	
20/6/2012	AH59610	DEPARTMENTAL DEALING	
17/12/2012	AH441736	DEPARTMENTAL DEALING	
6/5/2015	AJ460423	DEPARTMENTAL DEALING	
16/6/2016	AK512610	DEPARTMENTAL DEALING	
29/6/2016	AK558617	DEPARTMENTAL DEALING	
3/8/2017	AM616844	DISCHARGE OF MORTGAGE	
3/8/2017	AM616845	DISCHARGE OF MORTGAGE	
14/9/2017	AM709049	REQUEST	

END OF PAGE 1 - CONTINUED OVER

advlegs

PRINTED ON 16/8/2019

NEW SOUTH WALES LAND REGISTRY SERVICES - HISTORICAL SEARCH

SEARCH DATE

16/8/2019 12:04PM

FOLIO: 4000/1004512

PAGE 2

Recorded -----	Number -----	Type of Instrument -----	C.T. Issue -----
3/10/2017	AM770169	TRANSFER OF LEASE	

*** END OF SEARCH ***

advlegs

PRINTED ON 16/8/2019

NEW SOUTH WALES LAND REGISTRY SERVICES - HISTORICAL SEARCH

SEARCH DATE

16/8/2019 12:04PM

FOLIO: 4001/1004512

First Title(s): OLD SYSTEM
Prior Title(s): 3010/879226

Recorded	Number	Type of Instrument	C.T. Issue
-----	-----	-----	-----
2/8/1999	DP1004512	DEPOSITED PLAN	FOLIO CREATED EDITION 1
30/12/1999	6461218	DEPARTMENTAL DEALING	
30/12/1999	6451582	REQUEST	EDITION 2
8/11/2000	DP1014732	DEPOSITED PLAN	
25/1/2002	8208818	APPLICATION	EDITION 3
9/6/2006	AC331023	LEASE	
9/6/2006	AC331024	SUB-LEASE	
9/6/2006	AC331025	MORTGAGE OF LEASE	
9/6/2006	AC331026	MORTGAGE OF LEASE	EDITION 4
24/7/2007	AD293138	TRANSFER OF LEASE	
20/6/2012	AH59610	DEPARTMENTAL DEALING	
17/12/2012	AH441736	DEPARTMENTAL DEALING	
16/6/2016	AK512610	DEPARTMENTAL DEALING	
29/6/2016	AK558617	DEPARTMENTAL DEALING	
3/8/2017	AM616846	DISCHARGE OF MORTGAGE	
3/8/2017	AM616847	DISCHARGE OF MORTGAGE	
14/9/2017	AM709049	REQUEST	
3/10/2017	AM770169	TRANSFER OF LEASE	

*** END OF SEARCH ***

advlegs

PRINTED ON 16/8/2019



NEW SOUTH WALES LAND REGISTRY SERVICES - TITLE SEARCH

FOLIO: 4000/1004512

SEARCH DATE	TIME	EDITION NO	DATE
15/8/2019	10:10 AM	4	20/4/2001

LAND

LOT 4000 IN DEPOSITED PLAN 1004512
AT HOMEBUSH
LOCAL GOVERNMENT AREA CITY OF PARRAMATTA
PARISH OF CONCORD COUNTY OF CUMBERLAND
TITLE DIAGRAM DP1004512

FIRST SCHEDULE

OLYMPIC CO-ORDINATION AUTHORITY

SECOND SCHEDULE (11 NOTIFICATIONS)

- 1 LAND EXCLUDES MINERALS (SEE SEC. 134 PUBLIC WORKS ACT, 1900) WITHIN THE PART(S) SHOWN SO INDICATED IN THE TITLE DIAGRAM (AB)
- 2 THE LAND ABOVE DESCRIBED IS LIMITED IN STRATUM IN THE MANNER DESCRIBED IN THE TITLE DIAGRAM
- * 3 LAND EXCLUDES MINERALS (S.141 PUBLIC WORKS ACT, 1912) WITHIN THE PART(S) (AA) SHOWN SO INDICATED IN THE TITLE DIAGRAM
- * 4 RESERVATIONS AND CONDITIONS IN THE CROWN GRANT(S) WITHIN THE PART(S) SHOWN SO INDICATED IN THE TITLE DIAGRAM
- 5 J886626 RIGHT OF CARRIAGEWAY APPURTENANT TO THE PART(S) OF THE LAND SHOWN SO BENEFITED IN THE TITLE DIAGRAM (AE) AFFECTING THE LAND DESIGNATED (B) IN DP109129
- 6 DP875723 RIGHT OF CARRIAGEWAY VARIABLE WIDTH APPURTENANT TO THE LAND ABOVE DESCRIBED AFFECTING LOT 1025 IN DP875723 AND SHOWN AS MURRAY ROSE AVENUE, AUSTRALIA AVENUE AND KEVIN COOMBS AVENUE IN DP875723
- 7 DP1004512 EASEMENT FOR SUPPORT VARIABLE WIDTH APPURTENANT TO THE LAND ABOVE DESCRIBED
- 8 DP1004512 EASEMENT FOR EXISTING DOMESTIC SERVICES VARIABLE WIDTH APPURTENANT TO THE LAND ABOVE DESCRIBED
- 9 DP1004512 RIGHT OF CARRIAGEWAY VARIABLE WIDTH AFFECTING THE PART(S) SHOWN SO BURDENED IN THE TITLE DIAGRAM
- 10 DP831539 EASEMENT FOR SERVICES 17 METRE(S) WIDE AND VARIABLE APPURTENANT TO THE LAND ABOVE DESCRIBED AFFECTING THE LAND DESIGNATED (P) IN DP831539
- 6451582 RELEASED IN SO FAR AS IT AFFECTS LOTS 5200 & 5201 IN DP1009021
- 11 6594757 LEASE TO PERPETUAL TRUSTEE COMPANY LIMITED EXPIRES: 31/1/2031.
- 7189075 TRANSFER OF LEASE 6594757 LESSEE NOW MTM FUNDS

END OF PAGE 1 - CONTINUED OVER

advlegs

PRINTED ON 15/8/2019

FOLIO: 4000/1004512

PAGE 2

SECOND SCHEDULE (11 NOTIFICATIONS) (CONTINUED)

		MANAGEMENT LIMITED
	7252919	VARIATION OF LEASE 6594757
	7252920	VARIATION OF LEASE 6594759
*	7876050	TRANSFER OF LEASE 6594757 LESSEE NOW MTM INVESTMENT MANAGEMENT LIMITED
*	9468038	TRANSFER OF LEASE 6594757 LESSEE NOW JAMES FIELDING FUNDS MANAGEMENT LIMITED
*	AD293119	TRANSFER OF LEASE 6594757 LESSEE NOW ANZIB SPECIALIST ASSET MANAGEMENT LIMITED
*	AM770169	TRANSFER OF LEASE 6594757 LESSEE NOW VENUES NSW

NOTATIONS

NOTE: THE CERTIFICATE OF TITLE FOR THIS FOLIO OF THE REGISTER DOES NOT INCLUDE SECURITY FEATURES INCLUDED ON COMPUTERISED CERTIFICATES OF TITLE ISSUED FROM 4TH JANUARY, 2004. IT IS RECOMMENDED THAT STRINGENT PROCESSES ARE ADOPTED IN VERIFYING THE IDENTITY OF THE PERSON(S) CLAIMING A RIGHT TO DEAL WITH THE LAND COMPRISED IN THIS FOLIO.

DP1014732 NOTE: PLAN OF SUBSTATION PREMISES, PROPOSED RIGHT(S) OF WAY AND PROPOSED EASEMENT(S) FOR ELECTRICITY PURPOSES

UNREGISTERED DEALINGS: NIL

*** END OF SEARCH ***

advlegs

PRINTED ON 15/8/2019



NEW SOUTH WALES LAND REGISTRY SERVICES - TITLE SEARCH

FOLIO: 4001/1004512

SEARCH DATE	TIME	EDITION NO	DATE
16/8/2019	11:57 AM	4	9/6/2006

LAND

LOT 4001 IN DEPOSITED PLAN 1004512
AT HOMEBUSH
LOCAL GOVERNMENT AREA CITY OF PARRAMATTA
PARISH OF CONCORD COUNTY OF CUMBERLAND
TITLE DIAGRAM DP1004512

FIRST SCHEDULE

SYDNEY OLYMPIC PARK AUTHORITY (AP 8208818)

SECOND SCHEDULE (11 NOTIFICATIONS)

- 1 THE LAND ABOVE DESCRIBED IS LIMITED IN STRATUM IN THE MANNER DESCRIBED IN THE TITLE DIAGRAM (EXCLUDES LOT 4000 BUT INCLUDES THE ATHLETES TUNNEL)
- 2 LAND EXCLUDES MINERALS (SEE SEC. 134 PUBLIC WORKS ACT, 1900) WITHIN THE PART(S) SHOWN SO INDICATED IN THE TITLE DIAGRAM (AB)
- * 3 LAND EXCLUDES MINERALS (S.141 PUBLIC WORKS ACT, 1912) WITHIN THE PART(S) (AA) SHOWN SO INDICATED IN THE TITLE DIAGRAM
- * 4 RESERVATIONS AND CONDITIONS IN THE CROWN GRANT(S) WITHIN THE PART(S) SHOWN SO INDICATED IN THE TITLE DIAGRAM
- 5 J886626 RIGHT OF CARRIAGEWAY APPURTENANT TO THE PART(S) OF THE LAND SHOWN SO BENEFITED IN THE TITLE DIAGRAM (AE) AFFECTING THE LAND DESIGNATED (B) IN DP109129
- 6 DP875723 RIGHT OF CARRIAGEWAY VARIABLE WIDTH APPURTENANT TO THE LAND ABOVE DESCRIBED AFFECTING LOT 1025 IN DP875723 AND SHOWN AS MURRAY ROSE AVENUE, AUSTRALIA AVENUE AND KEVIN COOMBS AVENUE IN DP875723
- 7 DP1004512 EASEMENT FOR SUPPORT VARIABLE WIDTH AFFECTING THE PART(S) SHOWN SO BURDENED IN THE TITLE DIAGRAM
- 8 DP1004512 EASEMENT FOR EXISTING DOMESTIC SERVICES VARIABLE WIDTH AFFECTING THE PART(S) SHOWN SO BURDENED IN THE TITLE DIAGRAM
- 9 DP1004512 RIGHT OF CARRIAGEWAY VARIABLE WIDTH APPURTENANT TO THE LAND ABOVE DESCRIBED
- 10 DP831539 EASEMENT FOR SERVICES 17 METRE(S) WIDE AND VARIABLE APPURTENANT TO THE LAND ABOVE DESCRIBED AFFECTING THE LAND DESIGNATED (P) IN DP831539
- 6451582 RELEASED IN SO FAR AS IT AFFECTS LOTS 5200 & 5201 IN DP1009021
- 11 AC331023 LEASE TO JAMES FIELDING FUNDS MANAGEMENT LIMITED OF

END OF PAGE 1 - CONTINUED OVER

advlegs

PRINTED ON 16/8/2019

NEW SOUTH WALES LAND REGISTRY SERVICES - TITLE SEARCH

FOLIO: 4001/1004512

PAGE 2

SECOND SCHEDULE (11 NOTIFICATIONS) (CONTINUED)

PART PREMISES SHOWN HATCHED AND CROSS HATCHED IN PLAN
WITH AC331023. EXPIRES: 31/1/2031.
* AD293138 TRANSFER OF LEASE AC331023 LESSEE NOW ANZIB
SPECIALIST ASSET MANAGEMENT LIMITED
* AM770169 TRANSFER OF LEASE AC331023 LESSEE NOW VENUES NSW

NOTATIONS

DP1014732 NOTE: PLAN OF SUBSTATION PREMISES, PROPOSED RIGHT(S) OF WAY
AND PROPOSED EASEMENT(S) FOR ELECTRICITY PURPOSES

UNREGISTERED DEALINGS: NIL

*** END OF SEARCH ***

advlegs

PRINTED ON 16/8/2019

