

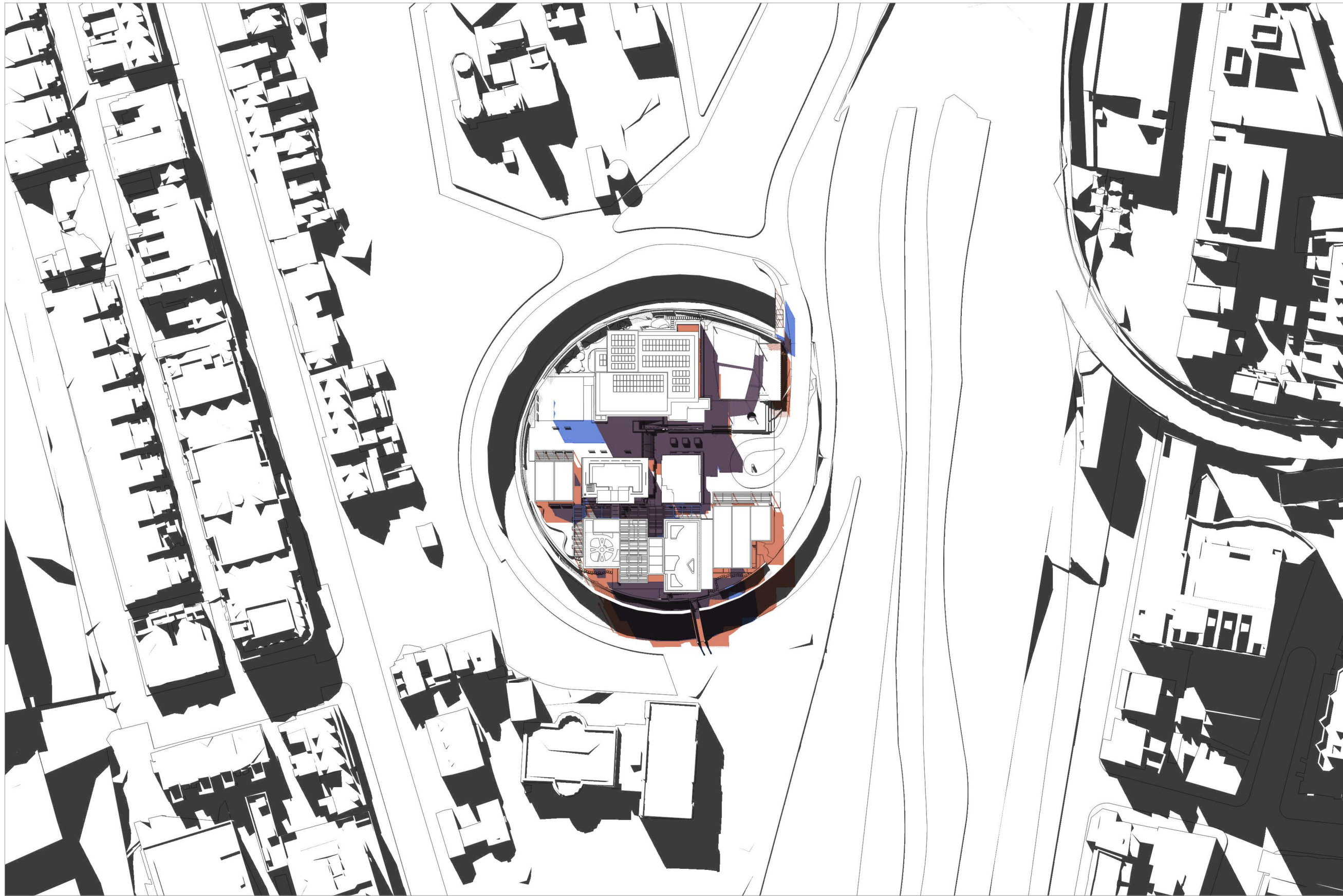
JUNE 21ST
WINTER SOLSTICE



GENERAL NOTES
ALL DIMENSIONS AND EXISTING CONDITIONS
◦ SHALL BE CHECKED AND VERIFIED BY THE CONTRACTOR BEFORE PROCEEDING WITH THE WORK.
◦ ALL LEVELS RELATIVE TO 'AUSTRALIAN HEIGHT DATUM'.
◦ DO NOT SCALE DRAWINGS.
◦ USE FIGURED DIMENSIONS ONLY.

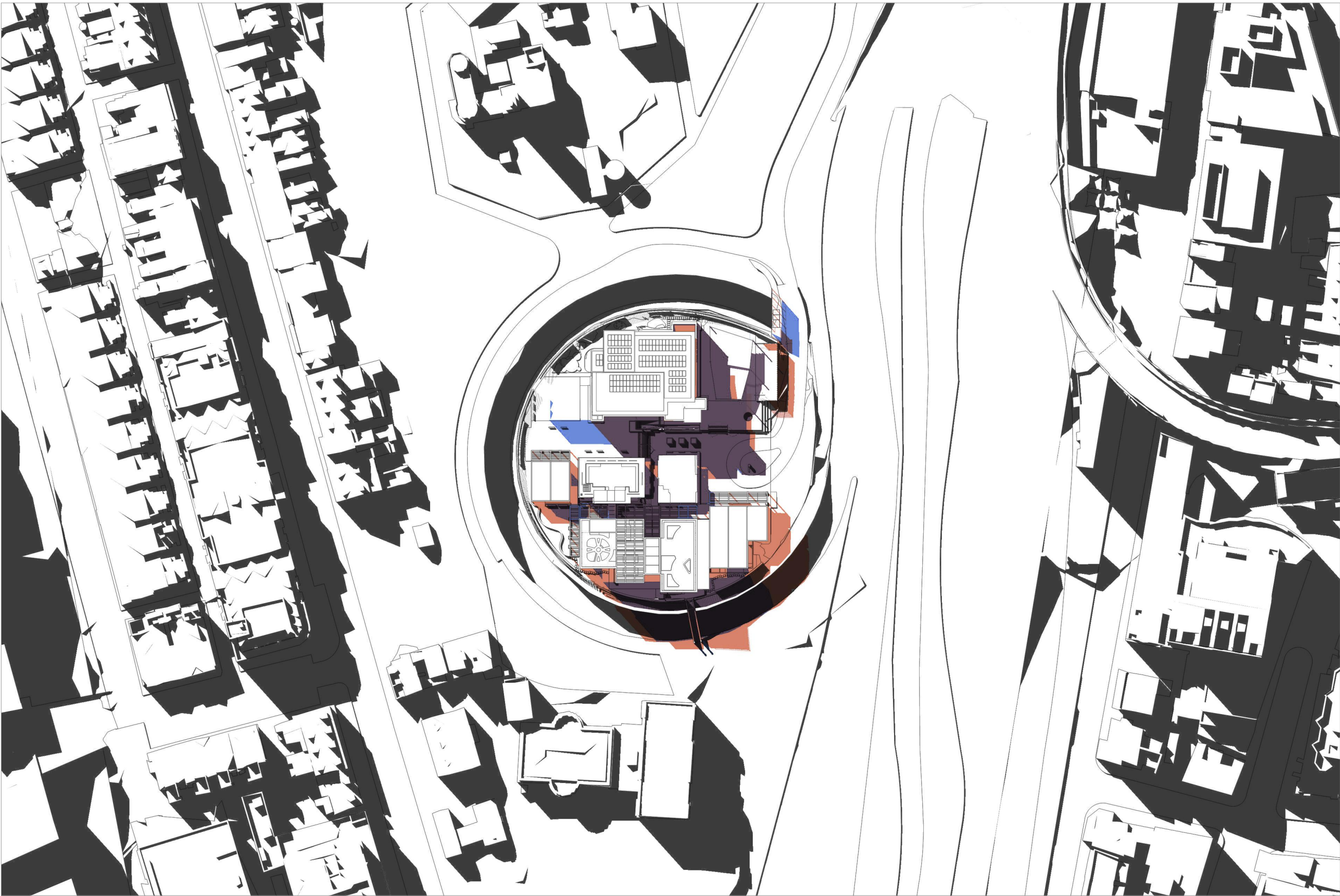
Legend

- EXISTING CONTEXT SHADOWS
- EXISTING BUILDINGS SHADOWS
- PROPOSED BUILDINGS SHADOWS



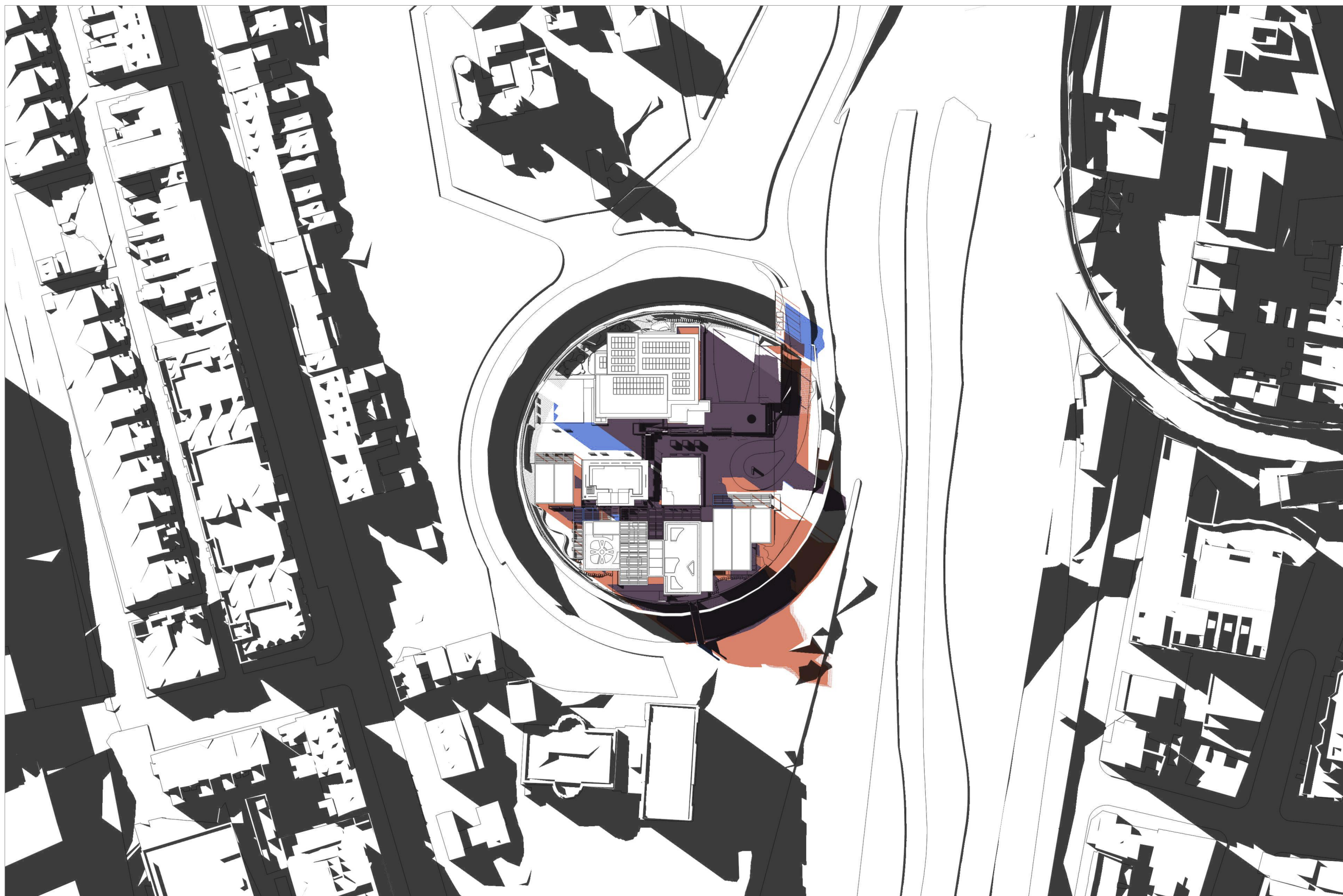
1 PLAN
NTS

1:00 PM



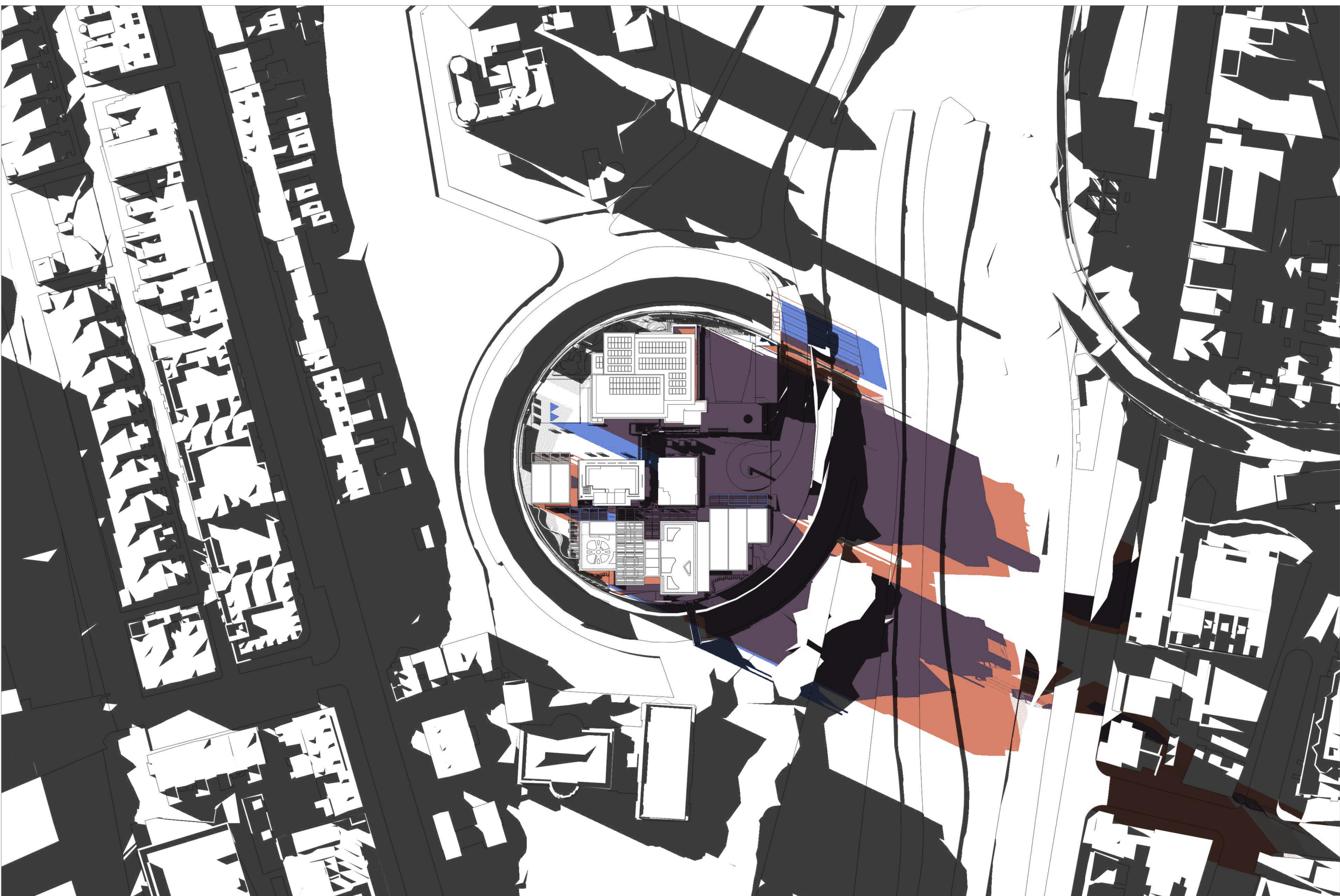
2 PLAN
NTS

2:00 PM



3 PLAN
NTS

3:00 PM



4 PLAN
NTS

4:00 PM

SSDA01	21/1/20	SSDA	AWY	DB
rev	date	name	by	chk

fjmt studio architecture interiors landscape urban community
sydney melbourne uk
Level 5, 70 King Street E +61 2 9251 7077 fjmtstudio.com



project
Fort Street Public School
Observatory Hill
Sydney NSW 2000

title
Shadow Studies
Shadow Diagrams - 21 June 1pm-4pm

scale	Not to Scale	first issued	21/01/20
project code	sheet no.	revision	
FSS	DA-6002	SSDA01	

State Significance Development Application