DRAWN TO AS1100 | DO NOT SCALE | ALL DIMENSIONS IN MM UNLESS STATED OTHERWISE

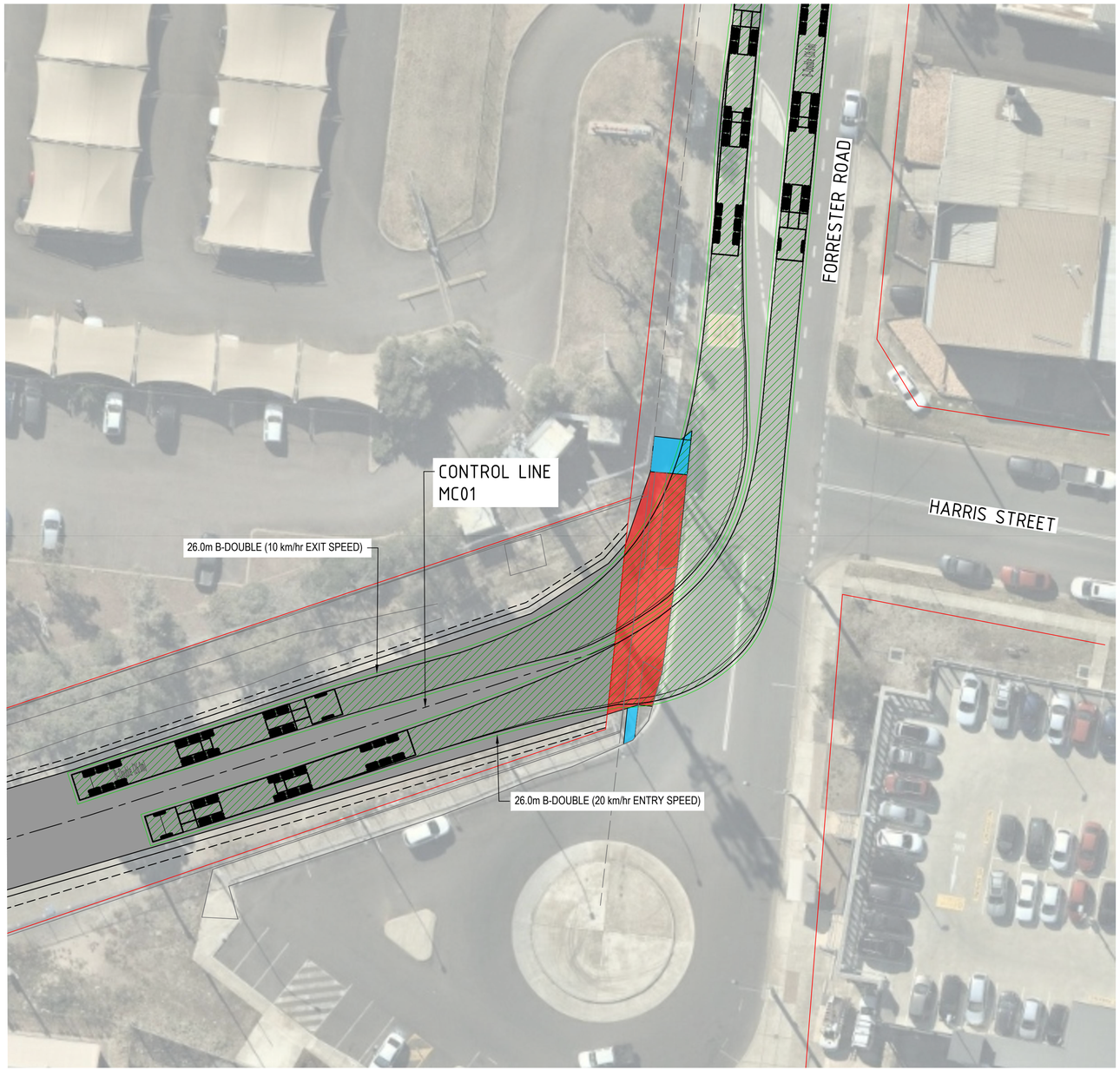

ACCESS ROAD DRIVEWAY TURNPATHS

SCALE 1:250

NOTE

PROPOSED CROSSOVER SUITABLE FOR CONCURRENT 26.0m B-DOUBLE ACCESS. VEHICLES OF LESSER LENGTH AS DEFINED WITHIN THE NHVR COMMON HEAVY FREIGHT VEHICLE CONFIGURATIONS CAN BE ACCOMMODATED

LEGEND

- EXISTING PROPERTY BOUNDARY
- ACCESS ROAD HATCH
- EXTENT OF EXISTING DRIVEWAY AND FOOTPATH TO REMAIN
- EXTENT OF PROPOSED DRIVEWAY

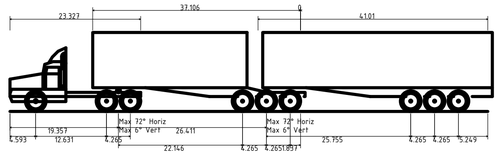

B-Double (26.0m)	
Overall Length	85.302ft
Overall Width	8.202ft
Overall Body Height	14.108ft
Min Body Ground Clearance	1.772ft
Track Width	8.202ft
Lock-to-lock time	6.00s
Curb to Curb Turning Radius	49.213ft

CONCEPT

Used on / Next higher assembly:

SCALE 1:250 AT A1 SIZE (0 2.5 5.0 7.5 10 12.5 15m)

Filename: B18028-DRG-C-2200 - C-2201.dwg

Alternate DMS number:

Rev	Date	Revision Description	Designed	Checked	Ind. Rev.	Approved	Accepted
A	08.01.2020	ISSUED FOR INFORMATION	GF	MWE			

Designing Company: Brisbane Office, 74-76 Bowen St, Spring Hill QLD 4000, P / +61 7 3167 3300, E / info@bgeeng.com, bgeeng.com

BG&E DOC No: B18028

Designed | Checked | Ind.Rev. Company | Ind.Rev. Name | Ind.Review Signature

pacificnational

Approved By | Accepted By | Signed: | Signed: | Approval Date | Acceptance Date

BG&E

A | C-2201 | Sheet No. 2 of 2 | Scale: 1:1000 | SHEET SIZE A1

ST MARYS FREIGHT HUB

ACCESS ROAD DRIVEWAY PLAN - SHEET 2

P:\BGE\BNE\B18028\100_DRAWINGS\102_Civil\Acad\CAD\Dwg_Works_Concept\B18028-DBD-C-2200 - C-2201 8/1/2020 5:38 PM

DRAWN TO AS1100 | DO NOT SCALE | ALL DIMENSIONS IN MM UNLESS STATED OTHERWISE

NORTH

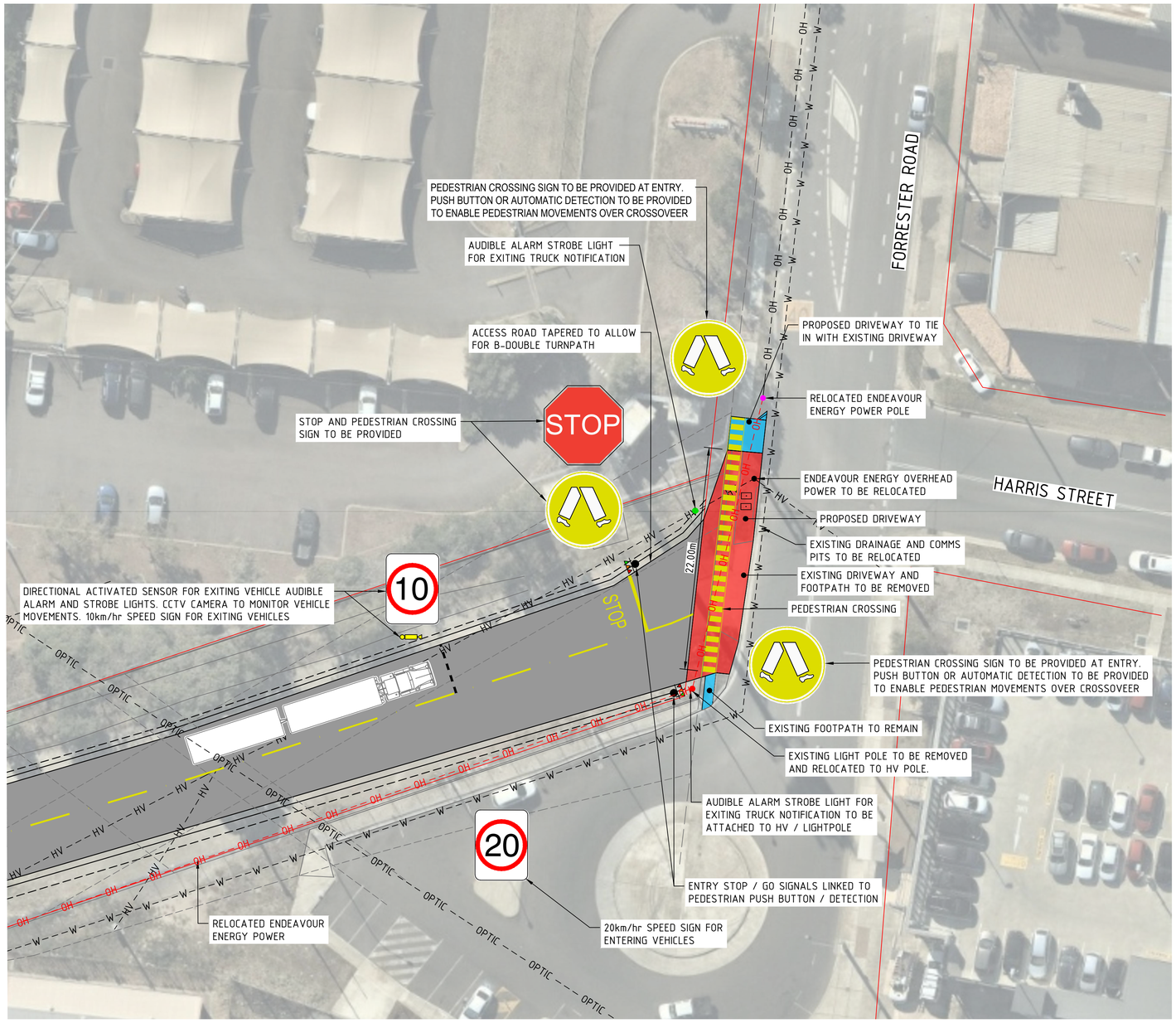

ACCESS ROAD DRIVEWAY

SCALE 1:250

LEGEND

- EXISTING PROPERTY BOUNDARY
- OH — EXISTING ENDEAVOUR ENERGY OVERHEAD POWER
- OH — PROPOSED RELOCATION OVERHEAD POWER
- OPTIC — EXISTING FIBRE OPTIC
- W — EXISTING WATER
- ACCESS ROAD HATCH
- EXTENT OF EXISTING DRIVEWAY AND FOOTPATH TO REMAIN
- EXTENT OF PROPOSED DRIVEWAY

CCTV CAMERA SYSTEM TO DETECT THE FOLLOWING:

- EXITING VEHICLE FAILURE TO STOP AT EXIT STOP SIGN
- ENTERING VEHICLE SPEED
- PEDESTRIAN MOVEMENTS

CONCEPT

Rev	Date	Revision Description	Designed	Checked	Ind. Rev.	Approved	Accepted
A	08.01.2020	ISSUED FOR INFORMATION	GF	MWE			

Designing Company: Brisbane Office, 74-76 Bowen St, Spring Hill QLD 4000, P / +61 7 3167 3300, E / info@bgeng.com, bgeng.com
BG&E DOC No: B18028

Designed | Checked | Ind.Rev. Company | Ind.Rev. Name | Ind.Review Signature

Approved By | Accepted By | Signed: | Signed: | Approval Date | Acceptance Date

Used on / Next higher assembly:

SCALE 1:250 AT A1 SIZE (0, 2.5, 5.0, 7.5, 10, 12.5, 15m)

Filename: B18028-DRG-C-2200 - C-2201.dwg

Alternate DMS number:

BG&E — C-2200 — Sheet No. 1 of 2 — Scale: 1:1000 — SHEET SIZE A1

ST MARYS FREIGHT HUB
ACCESS ROAD
DRIVEWAY PLAN - SHEET 1

P:\BGE\BNE\B18028\100 DRAWINGS\102 Civil\Autocad\Plot Works Concept\B18028-DBG-C-2200 - C-2201 8/1/2020 5:38 PM