

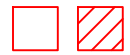



Cad File: T:\122608 - 74 Rickard Rd Bankstown - Mainland Civil\Drawings\OutDetail\122608-SU-DT-001 [C].dwg
Plot Date: 10/11/20 - 12:25
100mm AT FULL SIZE


SYMBOLS

-  STREET LIGHT
-  ELECTRICAL BOX
- 

 STORM WATER PIT
- 


 ELECTRICAL PIT
- 

 COMMUNICATION PIT
- 

 SEWER MANHOLE
- 


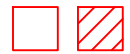


 UNKNOWN PIT

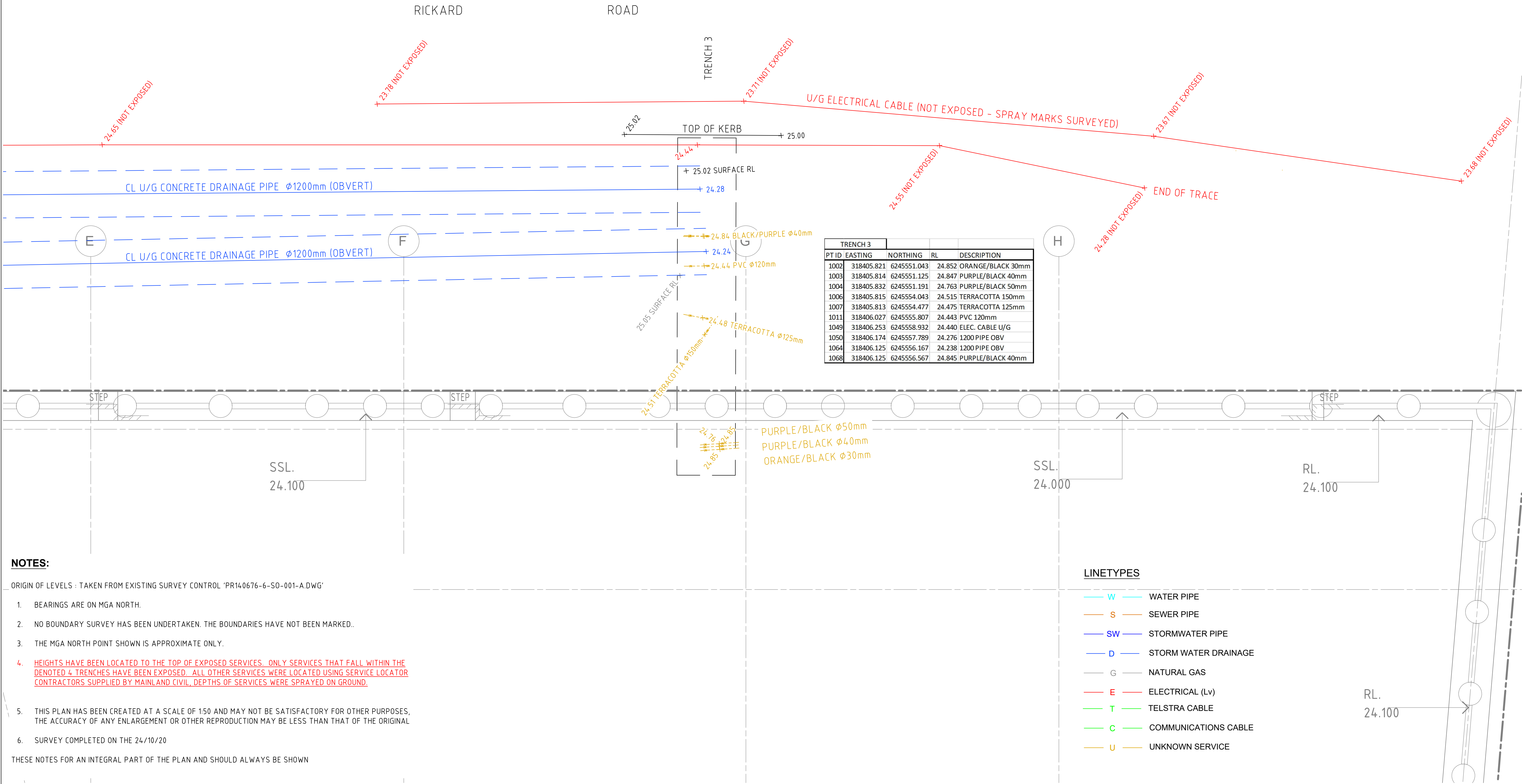
25.40 PIT IN ROAD



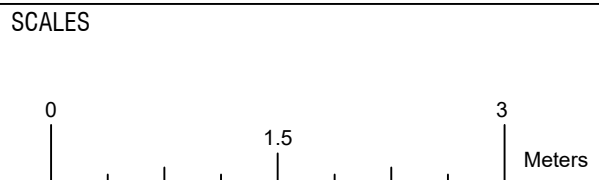
Cad File: T:\122608 - 74 Rickard Rd Bankstown - Mainland Civil\Drawings\OutDetail\122608-SU-DT-001 [C].dwg
Plot Date: 10/11/20 - 12:26
100mm AT FULL SIZE

SYMBOLS

-  STREET LIGHT
-  ELECTRICAL BOX
-  STORM WATER PIT
-  ELECTRICAL PIT
-  COMMUNICATION PIT
-  SEWER MANHOLE
-  UNKNOWN PIT



C	CHM	10/11/20	SET-OUT INFORMATION REMOVED	MTS	
B	CHM	29/10/20	ADDITIONAL TABLES AND ANNOTATION INCLUDED ON PLAN	MTS	
A	CHM	29/10/20	FOR INFORMATION	MTS	
REV.	BY	DATE	DESCRIPTION	APPD.	
A1	Original		Co-ordinate System: MGA Zone 56	Height Datum: A.H.D.	This sheet may be prepared using colour and may be incomplete if copied



The information shown on this drawing is for the purposes of this Project only. No warranty is given or implied as to its suitability for any other purpose. The Service Providers accept no liability arising from the use of this drawing and the information shown thereon for any purpose other than this Project.	
REGISTERED SURVEYORS	
SURVEYED	CHUM KELLY
DRAWN	CHUM KELLY
SURVEY CHECK	CHUM KELLY
DRAWING CHECK	CHUM KELLY
APPROVED	MARK SUMMERS
	10/11/20

DETAIL SURVEY			
74 RICKARD ROAD, BANKSTOWN 2200 DETAIL SURVEY OF EXISTING UNDERGROUND SERVICES			
STATUS: INFORMATION		SHEET 2 OF 2	©
CRUX Drg No. 122608-SU-DT-001		REV.	C