

960
DP 42643

2
DP 862127

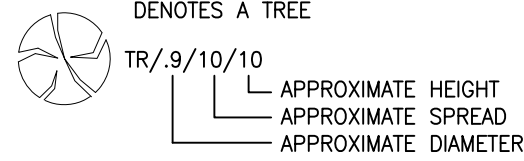
102
DP 1056802

"PARRAMATTA PARK"
80-3000

"PARRAMATTA PARK"
80-3000

NOTES

1. BOUNDARY DIMENSIONS HAVE BEEN DETERMINED BY SURVEY ON 11/2/15.
2. CRITICAL FEATURES ON THIS PLAN MUST BE VERIFIED BY THE USER AS TO THE ACCURACY REQUIRED FOR THE INTENDED PURPOSE.
3. THIS PLAN HAS BEEN PREPARED FOR DEVELOPMENT APPLICATION PURPOSES AND SHOULD NOT BE USED FOR ANY OTHER PURPOSE WITHOUT THE APPROVAL OF BRUNSKILL MCLENNAHAN & ASSOCIATES.
4. ONLY MAJOR TREES HAVE BEEN LOCATED.
5. DENOTES A TREE.



TREE TYPES HAVE NOT BEEN SHOWN. SHOULD AN ACCURATE TYPING BE REQUIRED A QUALIFIED OPINION SHOULD BE SOUGHT.

6. ONLY MAJOR VISIBLE SERVICES HAVE BEEN LOCATED IN THE SURVEY AREA. MAJOR UNDERGROUND SERVICES HAVE BEEN APPROXIMATELY LOCATED BY LOCATORS PTY LTD & OPTUS CONTRACTORS WHERE DETECTABLE.

PRIOR TO ANY EXCAVATION POTHOLING SHOULD BE UNDERTAKEN TO VERIFY THE EXACT LOCATION AND DEPTH OF UNDERGROUND SERVICES LOCATED OR MISSED.

8. CONTOURS AND SPOT HEIGHTS INDICATE GENERAL TOPOGRAPHY. CONTOURS HAVE BEEN INTERPOLATED FROM SPOT HEIGHTS.
9. CONTOUR INTERVAL 0.1m.
10. + 13.56K DENOTES A LEVEL ON THE TOP OF THE KERB.
+ 13.56G DENOTES A LEVEL IN THE GUTTER.
+ 13.56L DENOTES A LEVEL AT THE LIP OF THE GUTTER.
+ 13.56INV DENOTES A LEVEL AT THE INVERT OF A PIT/PIPE.
+ 13.56 DENOTES A SPOT LEVEL UNLESS INDICATED OTHERWISE.
+ 13.56TW DENOTES A SPOT LEVEL ON TOP OF WALL.
11. —UE— DENOTES APPROXIMATE POSITION OF UNDERGROUND POWER LINES.
—S— DENOTES APPROXIMATE POSITION OF UNDERGROUND SEWER MAIN.
—G— DENOTES APPROXIMATE POSITION OF UNDERGROUND GAS MAIN.
—T— DENOTES APPROXIMATE POSITION OF UNDERGROUND TELECOMMUNICATIONS CABLES.
—W— DENOTES APPROXIMATE POSITION OF UNDERGROUND WATER MAIN.
12. BOL DENOTES BOLLARD
GP DENOTES GRATED PIT
HYD DENOTES HYDRANT
LP DENOTES LIGHT POLE
PC DENOTES PEDESTRIAN CROSSING
PP DENOTES POWER POLE
SIP DENOTES SERVICE INSPECTION PIT
MH DENOTES A MANHOLE
SMH DENOTES SEWER MANHOLE
SP DENOTES SIGN POST
SV DENOTES STOP VALVE
TPIT DENOTES TELECOMMUNICATIONS PIT
WHERE PITS HAVE CONCRETE COLLARS THEY HAVE BEEN LOCATED AT THE EDGES OF THEIR CONCRETE COLLARS
FP DENOTES A FLAG POLE
EPILLAR DENOTES AN ELECTRICAL PILLAR
EPIT DENOTES AN ELECTRICAL PIT
RMS PIT DENOTES TRAFFIC LIGHT PIT
TLIGHT DENOTES A TRAFFIC LIGHT
SO DENOTES A STORMWATER OUTLET

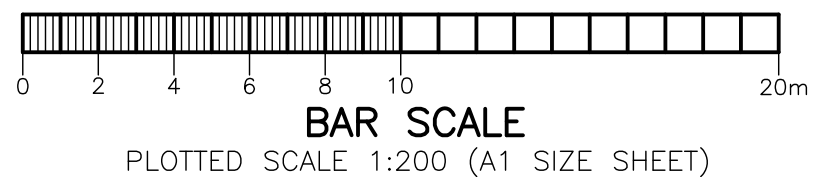
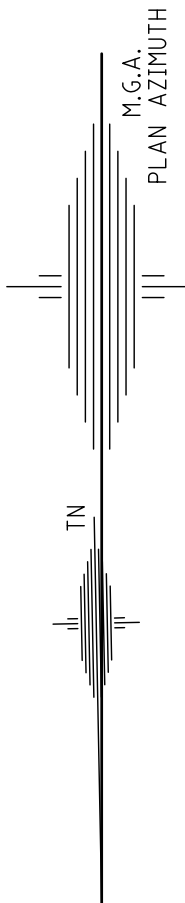
14. PLEASE NOTE THAT SERVICE PIT LIDS DO NOT SHOW THE EXTENT OF PITS BELOW THE GROUND SURFACE. CARE SHOULD BE TAKEN TO DETERMINE THE SIZE OF THE PIT BELOW GROUND PRIOR TO ANY EXCAVATION IN THE VICINITY OF THE PIT.
15. THIS PLAN REPRESENTS A COPY OF INFORMATION SUPPLIED ON COMPUTER FILES IN AUTOCAD FORMAT. THE INFORMATION CONTAINED ON THE FILES CAN BE VERIFIED AGAINST THIS PLAN. THE DIGITAL DATA IS SUPPLIED SUBJECT TO THE CONDITIONS CONTAINED IN THE "README.1ST" FILE SUPPLIED WITH THE DRAWING FILES.

16. THESE NOTES ARE AN INTEGRAL PART OF THIS PLAN/DRAWING. THIS PLAN MUST NOT BE REPRODUCED IN WHOLE OR PART WITHOUT THESE NOTES ATTACHED. BRUNSKILL MCLENNAHAN & ASSOCIATES WILL ACCEPT NO RESPONSIBILITY FOR ANY ACTION OR CONSEQUENCE OF USING THIS PLAN UNLESS THESE NOTES ARE ATTACHED.

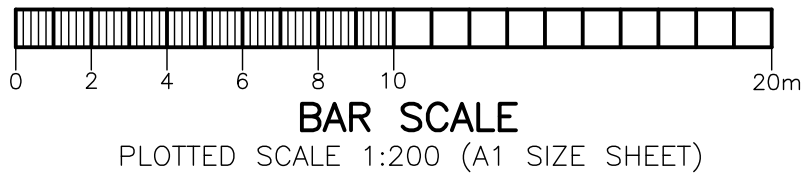
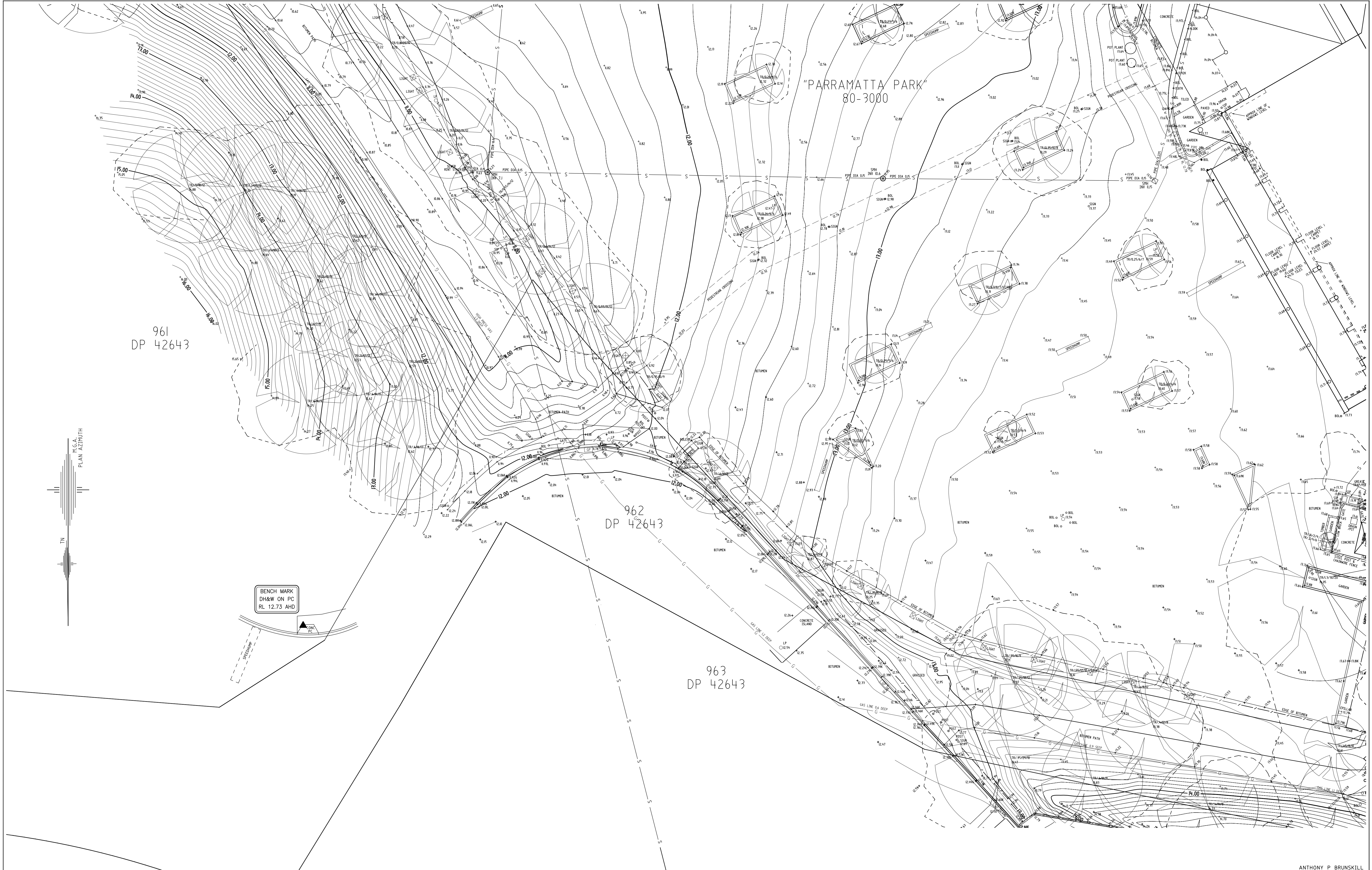
17. NO CONSTRUCTION SHOULD BE UNDERTAKEN ON OR CLOSE TO THE BOUNDARIES WITHOUT AN ACCURATE BOUNDARY SURVEY AND SURVEY MARKS BEING PLACED.

PRIOR TO ANY EXCAVATION IN THE ROAD, FOOTPATH OR ON-SITE AN UP TO DATE "DIAL BEFORE YOU DIG" SERVICES SEARCH MUST BE UNDERTAKEN TO VERIFY THE POSITION OF ANY EXISTING UNDERGROUND SERVICES.

PRIOR TO ANY EXCAVATION NEAR THE SEWER MAIN A SYDNEY WATER "PEG OUT" MUST BE UNDERTAKEN TO VERIFY THE POSITION OF THE SEWER.



DATUM: AUSTRALIAN HEIGHT DATUM ORIGIN OF LEVELS: SSM 76667 (NOW GONE) RL 13.03 SOURCE: DEPARTMENT OF LANDS (SCIMS) DATE: 14 MAY 2009	SVY APB	CHK APB	AMENDMENT ORIGINAL ISSUE	DATE 27/2/15	REV --	bma BRUNSKILL MCLENNAHAN & ASSOCIATES Pty Ltd SURVEYORS & PLANNERS SUITE 22, 1-3 HAWLAH STREET CHARTWOOD NSW 2087 Ph: (02) 9415 1116 Fax: (02) 9415 1476	CLIENT: PARRAMATTA LEAGUES CLUB LTD PLAN SHOWING DETAIL & LEVELS OVER PARRAMATTA LEAGUES CLUB & ADJOINING CARPARK, CNR O'CONNELL ST AND EELS PLACE, PARRAMATTA REF: 15005-1 FILE: 15005-1.DWG 1 of 4
--	------------	------------	-----------------------------	-----------------	-----------	---	---



DATUM: AUSTRALIAN HEIGHT DATUM		SVY	CHK	AMENDMENT		DATE	REV
ORIGIN OF LEVELS: SSM 76667 (NOW GONE) RL 13.03		APB	APB	ORIGINAL ISSUE		27/2/15	--
SOURCE: DEPARTMENT OF LANDS (SCIMS)							
DATE: 14 MAY 2009							

bma BRUNSKILL MCLENAHAN & ASSOCIATES Pty Ltd SURVEYORS & PLANNERS SUITE 22, 1-3 HAWTHORN STREET CHARTWOOD NSW 2067 Ph: (02) 9415 1116 Fax: (02) 9415 1476		ANTHONY P BRUNSKILL REGISTERED SURVEYOR CLIENT: PARRAMATTA LEAGUES CLUB LTD PLAN SHOWING DETAIL & LEVELS OVER PARRAMATTA LEAGUES CLUB & ADJOINING CARPARK, CNR O'CONNELL ST AND EELS PLACE, PARRAMATTA REF: 15005-1 FILE: 15005-1.DWG 4 of 4	
---	--	---	--