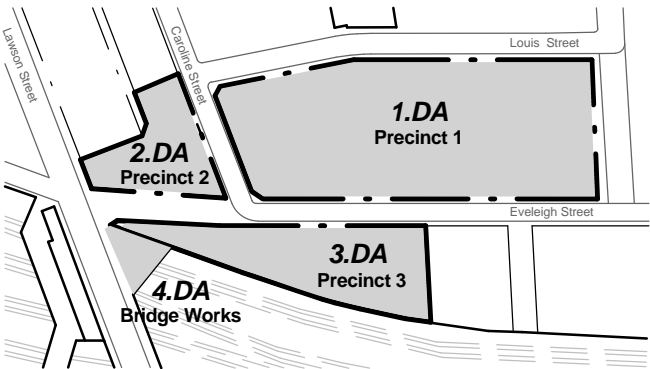




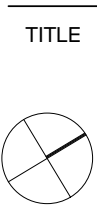
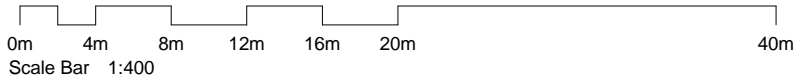
Note:  
RL's Indicated To Public Domain Areas Are  
Approximate Only

Legend Public / Private Open Space	
	Public Open Space Owned By AHC.
	Land Given To City Of Sydney By AHC.
	Roadways Owned By City Of Sydney
	Public Open Space Owned By City Of Sydney
	Private Open Space Owned By AHC.

Zone A	
Precinct 2 Public Domain Area	235 sqm
Zone B	
Precinct 3 Public Domain Area	230 sqm
Zone C	
Proposed New Bridge Widening	235 sqm
Total	700 sqm
Zone D	
Eveleigh & Caroline Street Works	1185 sqm (Approx)



Design Development		
Rev	Description	Date
A	Preliminary DA Issue For Review	11.07.11
B	Public Domain Areas + RL's Added	19.07.11
C	Preliminary DA Issue For Review	20.07.11
D	Preliminary Environmental Assessment Issue (PEA)	28.07.11



Pemulwuy Project, Mixed Use Development, REDFERN

J:\DEI00210 Pemulwuy Project\4 NIA Documentation\5 CADD\3 DA\01 Model\01 Current\DEI00210\_JDA Site Master 110806.rvt

Public Domain Areas

JOB No.	DEI00210
DATE	June 2010
SCALE	A1 @ As indicated
DWG No.	0DA070 D