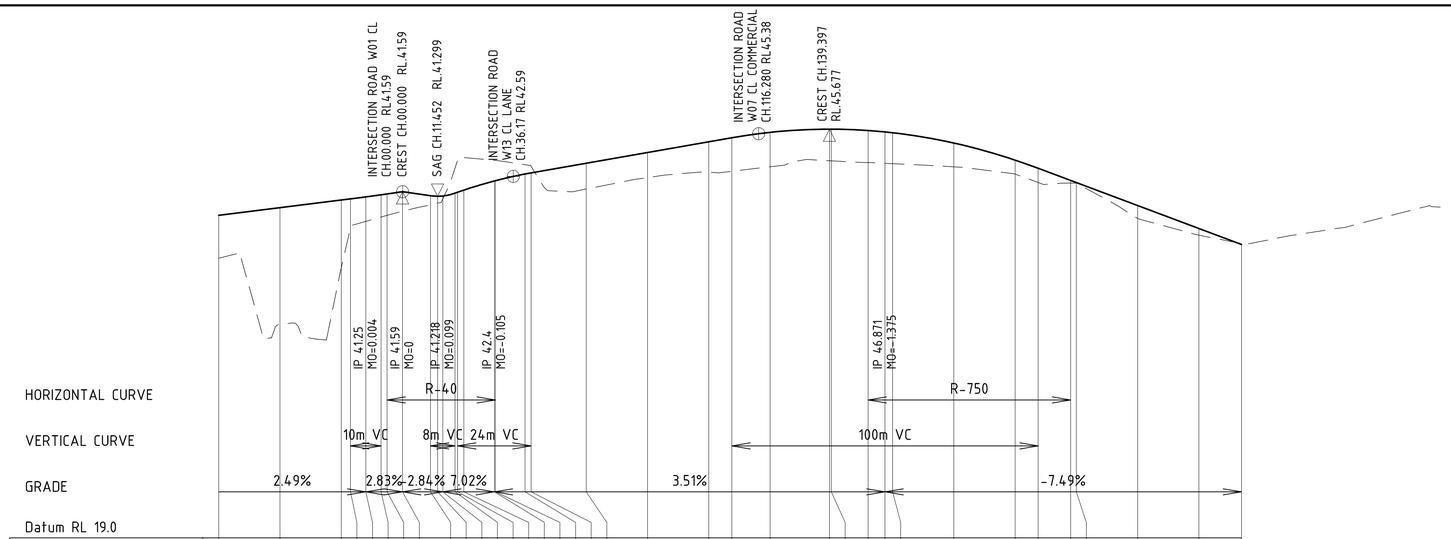

PROPOSED LEVEL	40.05	40.55	4.105	4.13	4.125	4.139	4.145	4.159	4.133	4.130	4.132	4.150	4.156	4.170	4.229	4.231	42.75	42.82	43.45	44.15	44.85	45.12	45.47	45.68	45.68	45.59	45.50	45.44	44.77	43.66	43.12	42.33	42.19	40.69	39.19	38.15
DEPTH	2.80	7.59	4.42	1.91	1.60	1.45	1.40	1.27	0.59	0.44	0.18	-1.65	-2.11	-2.13	-1.35	-1.32	-0.61	-0.42	1.68	1.64	1.97	2.19	2.25	2.06	2.07	2.10	2.05	2.02	1.55	0.91	0.93	0.17	0.04	0.84	0.43	-0.05
EXISTING LEVEL	37.26	32.96	36.63	39.22	39.66	39.94	40.05	40.32	40.75	40.86	41.14	42.15	43.66	43.82	43.64	43.64	43.36	43.24	41.77	42.52	42.88	42.93	43.22	43.62	43.61	43.49	43.45	43.42	43.22	42.74	42.20	42.16	42.15	39.85	38.76	38.20
CHAINAGE	-60.000	-40.000	-20.000	-16.976	-11.976	-6.976	-5.043	0.000	9.150	11.452	13.150	17.150	17.998	20.000	29.998	30.339	40.000	41.998	60.000	80.000	100.000	107.525	120.000	139.397	140.000	152.010	157.525	160.000	180.000	200.000	207.525	218.146	220.000	240.000	260.000	273.914

TP TP TP TP TP TP TP 38.34 39.04 39.90 TP 338.834 40.59

SCALE 1:1000 HOR - 1:200 VER

LONGITUDINAL SECTION ALONG ROAD W12 CL RAILWAY - COMMERCIAL

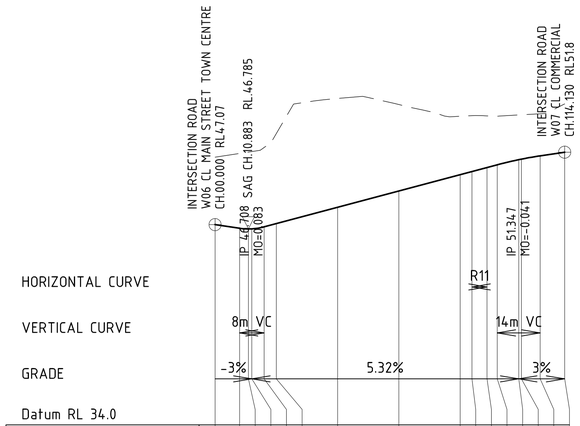

PROPOSED LEVEL	47.07	46.83	46.79	46.79	46.92	47.13	48.20	49.26	50.33	50.53	50.80	50.97	51.31	51.34	51.56	51.80																		
DEPTH	-4.40	-4.89	-5.02	-5.04	-5.18	-5.88	-7.10	-5.64	-3.81	-3.65	-3.37	-3.17	-2.92	-2.89	-2.74	-3.15																		
EXISTING LEVEL	51.47	51.71	51.80	51.83	52.10	53.01	55.30	54.90	54.14	54.18	54.17	54.15	54.22	54.23	54.30	54.95																		
CHAINAGE	0.000	8.000	10.883	12.000	16.000	20.000	40.000	60.000	80.000	83.662	88.797	92.130	99.130	100.000	106.130	114.130																		

TP TP TP TP TP TP

SCALE 1:1000 HOR - 1:200 VER

LONGITUDINAL SECTION ALONG ROAD W14 CL LANE

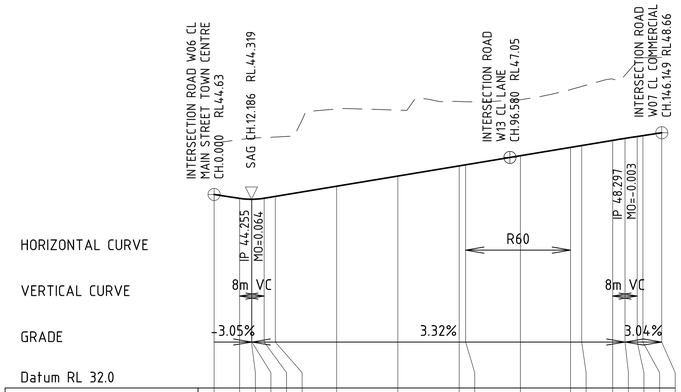

PROPOSED LEVEL	44.63	44.38	44.32	44.32	44.39	44.51	45.17	45.84	46.50	46.57	47.16	47.71	47.83	48.16	48.29	48.42	48.47	48.66																
DEPTH	-3.39	-3.83	-3.99	-3.99	-3.96	-3.87	-5.04	-4.30	-4.20	-4.12	-3.65	-3.78	-3.86	-4.00	-4.13	-4.93	-5.08	-4.92																
EXISTING LEVEL	48.02	48.21	48.31	48.31	48.35	48.38	50.21	50.14	50.70	50.69	50.82	51.48	51.68	52.16	52.42	53.34	53.56	53.58																
CHAINAGE	0.000	8.355	12.186	12.355	16.355	20.000	40.000	60.000	80.000	82.156	100.000	116.368	120.000	130.148	134.148	138.148	140.000	146.149																

TP TP TP TP TP

SCALE 1:1000 HOR - 1:200 VER

LONGITUDINAL SECTION ALONG ROAD W11 CL COMMERCIAL

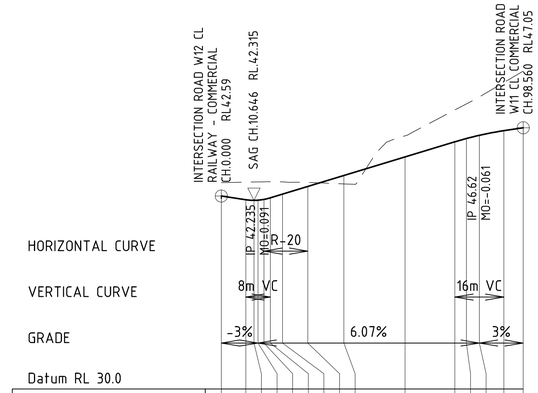

PROPOSED LEVEL	42.59	42.35	42.32	42.33	42.38	42.48	42.72	43.22	43.93	45.15	46.13	46.35	46.56	46.86	47.05																			
DEPTH	-0.88	-1.15	-1.20	-1.19	-1.15	-1.05	-0.80	-0.26	0.55	-1.37	-2.08	-2.26	-2.51	-3.15	-3.70																			
EXISTING LEVEL	43.47	43.50	43.51	43.52	43.52	43.53	43.52	43.48	43.39	46.52	48.21	48.60	49.07	50.01	50.75																			
CHAINAGE	0.000	8.000	10.646	12.000	13.913	16.000	20.000	28.239	40.000	60.000	76.245	80.000	84.245	92.245	98.560																			

TP TP TP TP TP

SCALE 1:1000 HOR - 1:200 VER

LONGITUDINAL SECTION ALONG W13 CL LANE

PRELIMINARY - NOT FOR CONSTRUCTION

Rev	Amendment / Reason For Issue	Date	Drawing Completed by	Designed & Checked by	Verified by X = Not verified	Issue Authorised (*)
A	DRAFT ISSUE FOR INFORMATION FOR ENVIRONMENTAL ASSESSMENT	05.04.11	MM	MM/PMcB	X	PMcB

Copyright
This drawing remains the property of Hughes TruemanPty. Ltd. It may only be used for the purpose for which it was commissioned & in accordance with the terms of engagement for that commission. Hughes Trueman denies any liability or responsibility for loss or damage caused by the inappropriate use of this drawing.

* Drawing Status Warning: Unless there is an authorised Hughes Trueman signature at *, this drawing is not authorised for issue.

This Drawing may have been prepared using COLOUR, and may be incomplete if copied to BLACK & WHITE

20 10 0 20 40 60
HOR. Scale 1:1000 @ A1

5 4 3 2 1 0 5 10
VERT. Scale 1:200 @ A1

HughesTrueman
Consulting Engineers Planners & Managers
ABN 53 831 529 091
Level 2, 60 Pacific Hwy, PO Box 151, ST LEONARDS NSW 2065
T +61 2 9439 2633 F +61 2 9438 4505 stleonards@hughestrueman.com.au
Branches @ St Leonards Parramatta Canberra Wagga Wagga
CONSULT AUSTRALIA Member Firm

Project: WOOLWORTHS WARNERVALE INFRASTRUCTURE MASTER PLANNING

Client: WOOLWORTHS

Architect/Project Manager: WSP

Drawing Title: ROAD LONGITUDINAL SECTIONS SHEET 5 OF 5

Drawing No.: 10S183C-MPEA14

Sheet 14 Of 24

Rev A

A1 SHEET

Date: 05-4-11 Time: 10:14am Plotted By: mcd55964 Filename: P:\S1 Leonards\Projects\2010\10s183C\CADD\Civil\CADD_Current\EA REPORT\10s183c-MPEA14-Road Longitudinal Sections 5 of 5.dwg