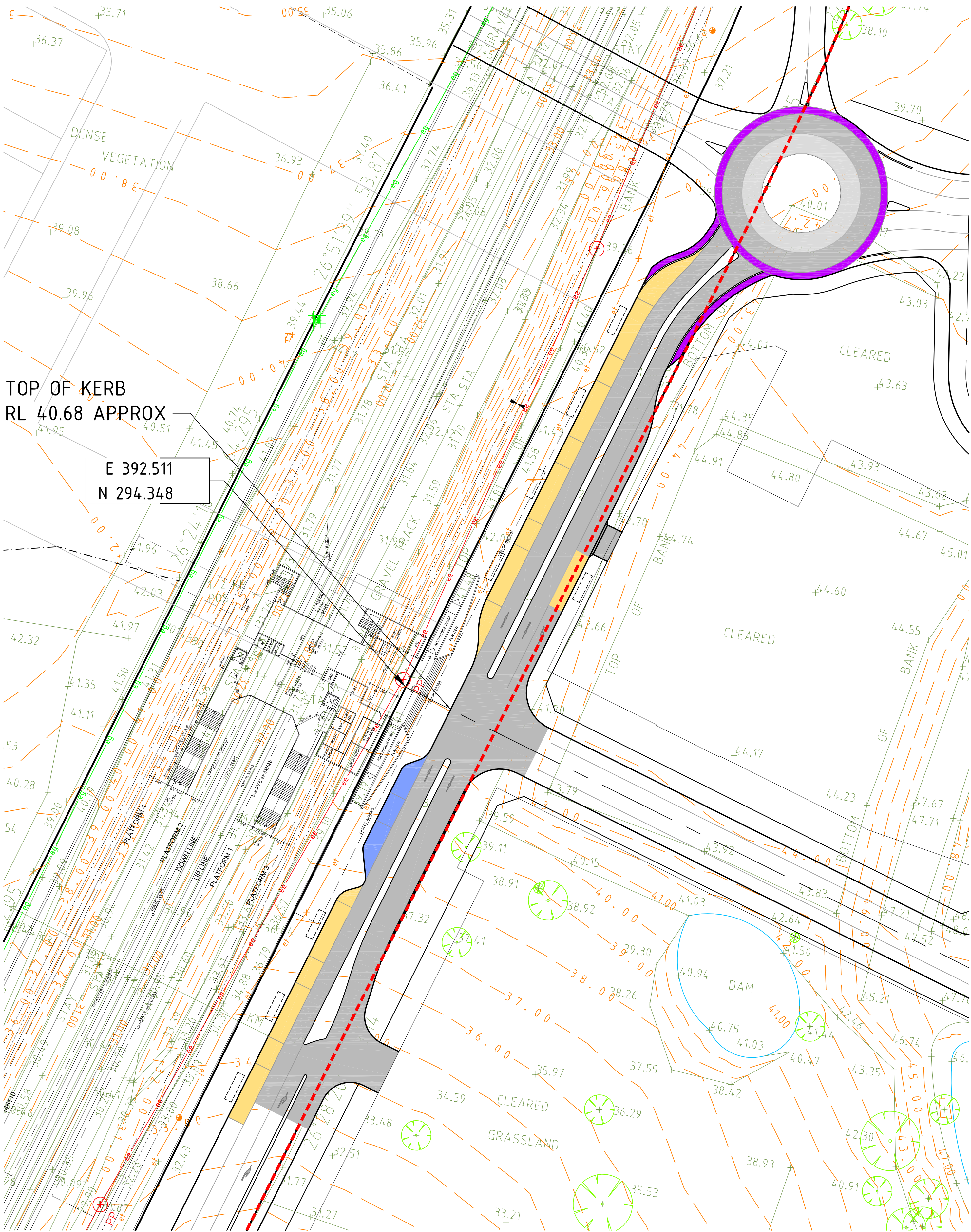


- ROAD PAVEMENT
- ON ROAD CYCLEWAY
- BUS BAYS
- KISS AND RIDE



TOP OF KERB
RL 40.68 APPROX

E 392.511
N 294.348

PRELIMINARY - NOT FOR CONSTRUCTION

300mm A1 SHEET

200mm


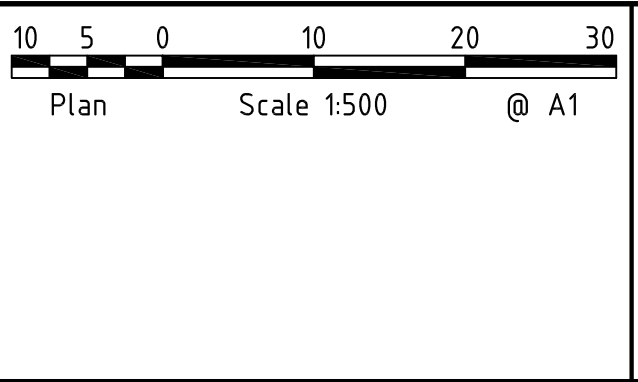
100mm

Rev	Amendment / Reason For Issue	Date	Drawing Completed by	Designed & Checked by	Verified by	Issue Authorised (*)
A	DRAFT ISSUE FOR INFORMATION FOR ENVIRONMENTAL ASSESSMENT	05.04.11	MM	MM/PMcB	X	PMcB

Copyright
This drawing remains the property of Hughes Trueman Pty. Ltd.
It may only be used for the purpose for which it was commissioned &
in accordance with the terms of engagement for that commission.
Hughes Trueman denies any liability or responsibility for loss or
damage caused by the inappropriate use of this drawing.

* Drawing Status Warning: Unless there is an authorised Hughes
Trueman signature at *, this drawing is not authorised for issue.

This Drawing may have been prepared using **COLOUR**,
and may be incomplete if copied to **BLACK & WHITE**



HughesTrueman
Consulting Engineers Planners & Managers

ABN 53 831 529 091
Level 2, 60 Pacific Hwy, PO Box 151, ST LEONARDS NSW 2065
T +61 2 9439 2633 F +61 2 9438 4505 stleonards@hughestrueman.com.au

Branches @
St Leonards
Parramatta
Canberra
Wagga Wagga

CONSULT AUSTRALIA
Member Firm

Project
WOOLWORTHS WARNERVALE
INFRASTRUCTURE
MASTER PLANNING

Client
WOOLWORTHS
Architect/Project Manager
WSP

Drawing Title	BUS LAYOUT PLAN		
Drawing No.	10S183C-MPEA04		
Sheet	04	Rev	A