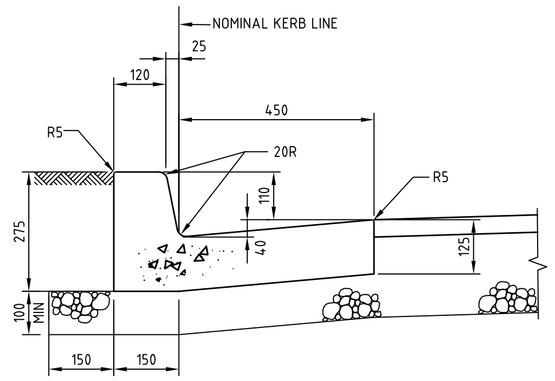

KERB AND GUTTER (K&G)
SCALE 1:10

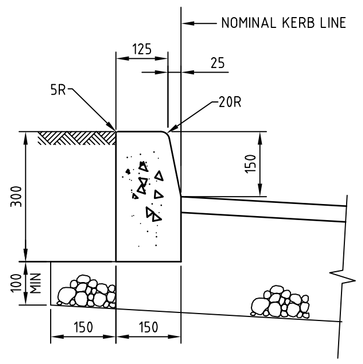

KERB ONLY (KO)
SCALE 1:10

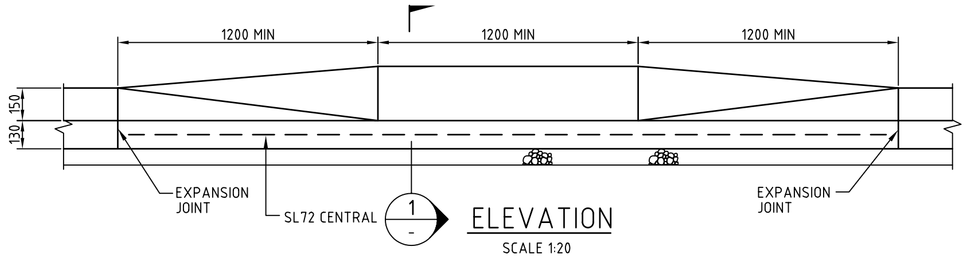

1 ELEVATION
SCALE 1:20

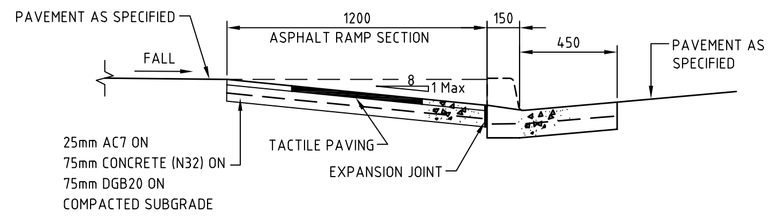

SECTION 1
SCALE 1:20

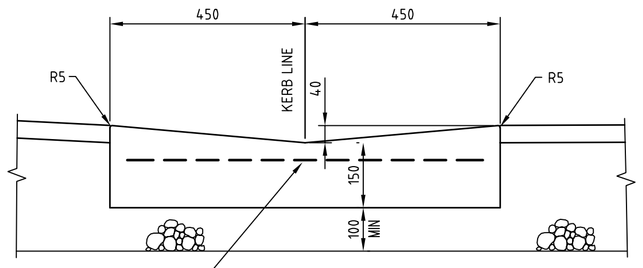

DISH DRAIN (DD)
SCALE 1:10

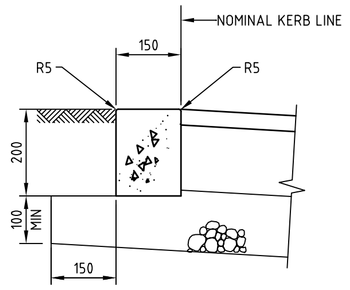

FLUSH KERB (FK)
SCALE 1:10

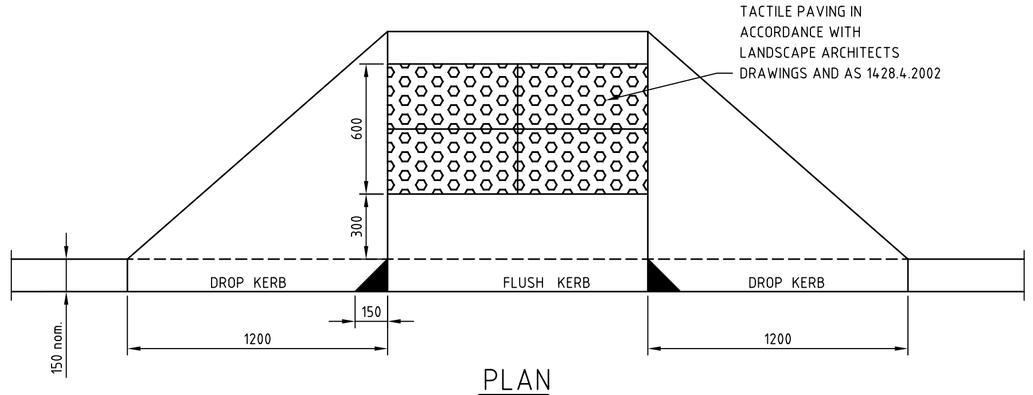

PLAN
RAMPED CROSSING - PR
SCALE 1:20
(ALL DIMENSIONS ARE IN ACCORDANCE WITH AS 1428.1 - 1998
THESE DIMENSIONS SHOULD NOT BE CHANGED WITHOUT CLIENT DIRECTION)

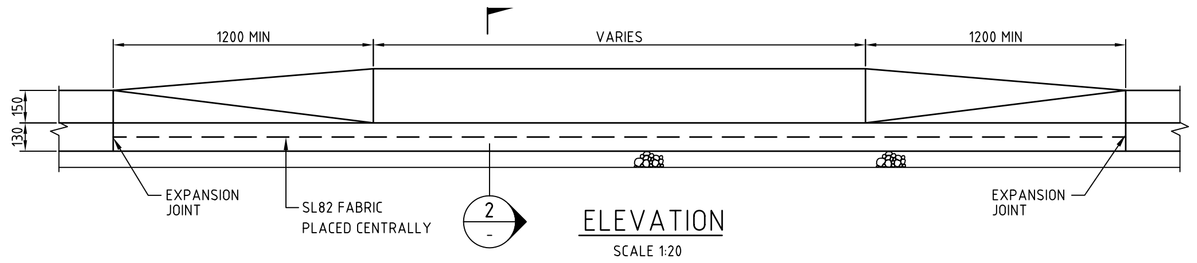

2 ELEVATION
SCALE 1:20

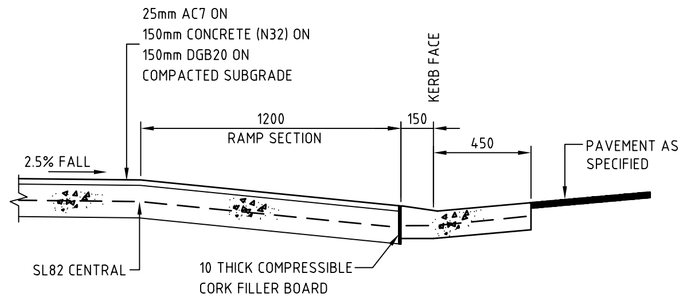

SECTION 2
SCALE 1:20

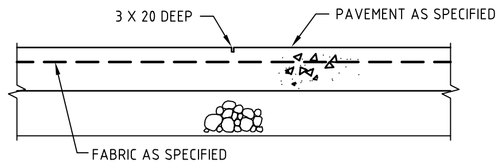

FOOTPATH WEAKENED PLANE JOINT (WPJ)
SCALE 1:10

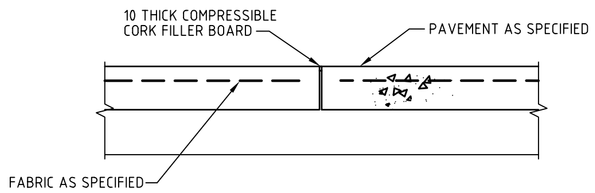

FOOTPATH EXPANSION JOINT (EJ)
SCALE 1:10

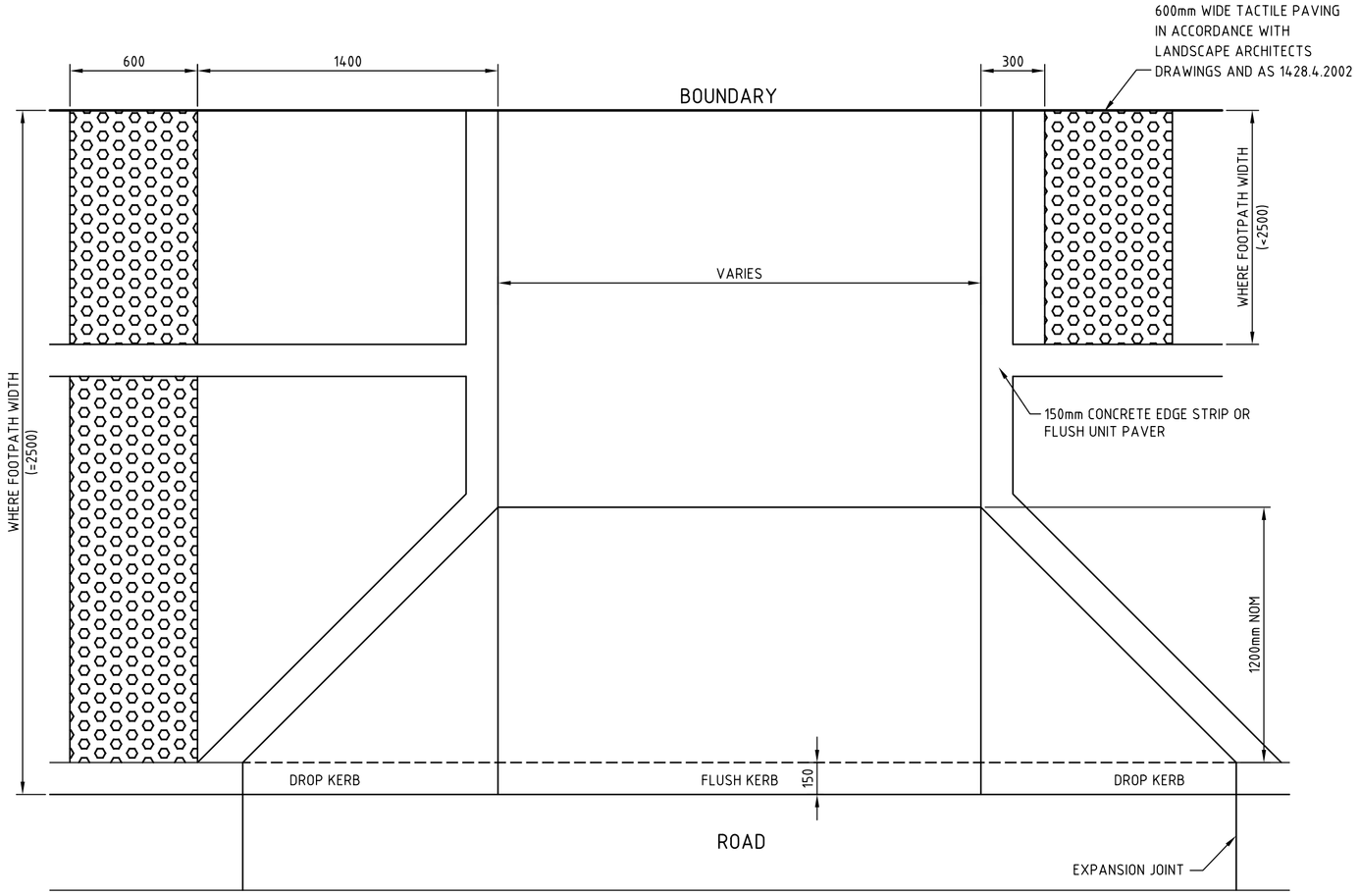

PLAN - DRIVEWAY
SCALE 1:20

0 500 1000 1500 2000mm
1 : 20

0 100 200 400 600 800 1000mm
1 : 10

Issue	Amendment	By	Date
1	COUNCIL DA SUBMISSION	EL	22/11/05
2	COUNCIL CC SUBMISSION	EL	12/12/07
3	WALKER ST OFFSET CROWN REMOVED	EL	15/05/08
4	WALKER STREET LEVELS LOWERED	EL	04/05/09
5	WALKER STREET CARRIAGEWAY WIDENED	EL	28/05/09
6	ISSUED FOR CONSTRUCTION	EL	31/08/09
7	COVER SLAB ADDED OVER GAS MAIN	EL	15/09/09

1. Do not scale off this drawing. Use dimensions & architectural drawings only
2. Drawings to be read in conjunction with specification.
3. Levels are indicative only and are to be checked prior to commencement of any works
4. Authorities mains and/or existing services are to be located and checked prior to commencement of any works
5. The information on this drawing is to be used for Walker Street works only. Refer to Hyder Consulting Drawings for internal site infrastructure works.

KEY PLAN

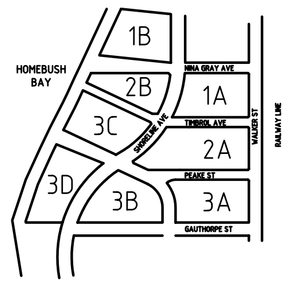

CLIENT

Billbergia Developments Pty Ltd
BILLBERGIA GROUP
LEVEL 3, No.1 BAY DRIVE, MEADOWBANK NSW 2114
TELEPHONE (02) 8878 6900 FACSIMILE (02) 9808 5989

PROJECT
WATERPOINT®
RHODES STAGE 1A
SITE 1A - 40 WALKER STREET
RHODES NSW 2138

DRAWING TITLE
ROADWORKS DETAILS
SHEET 1

DATE DRAWN	SCALE	
12/12/07	1:500	
PROJECT NUMBER 3191	DRAWING NUMBER	ISSUE
DRAWN BY EL	C147-V7	7