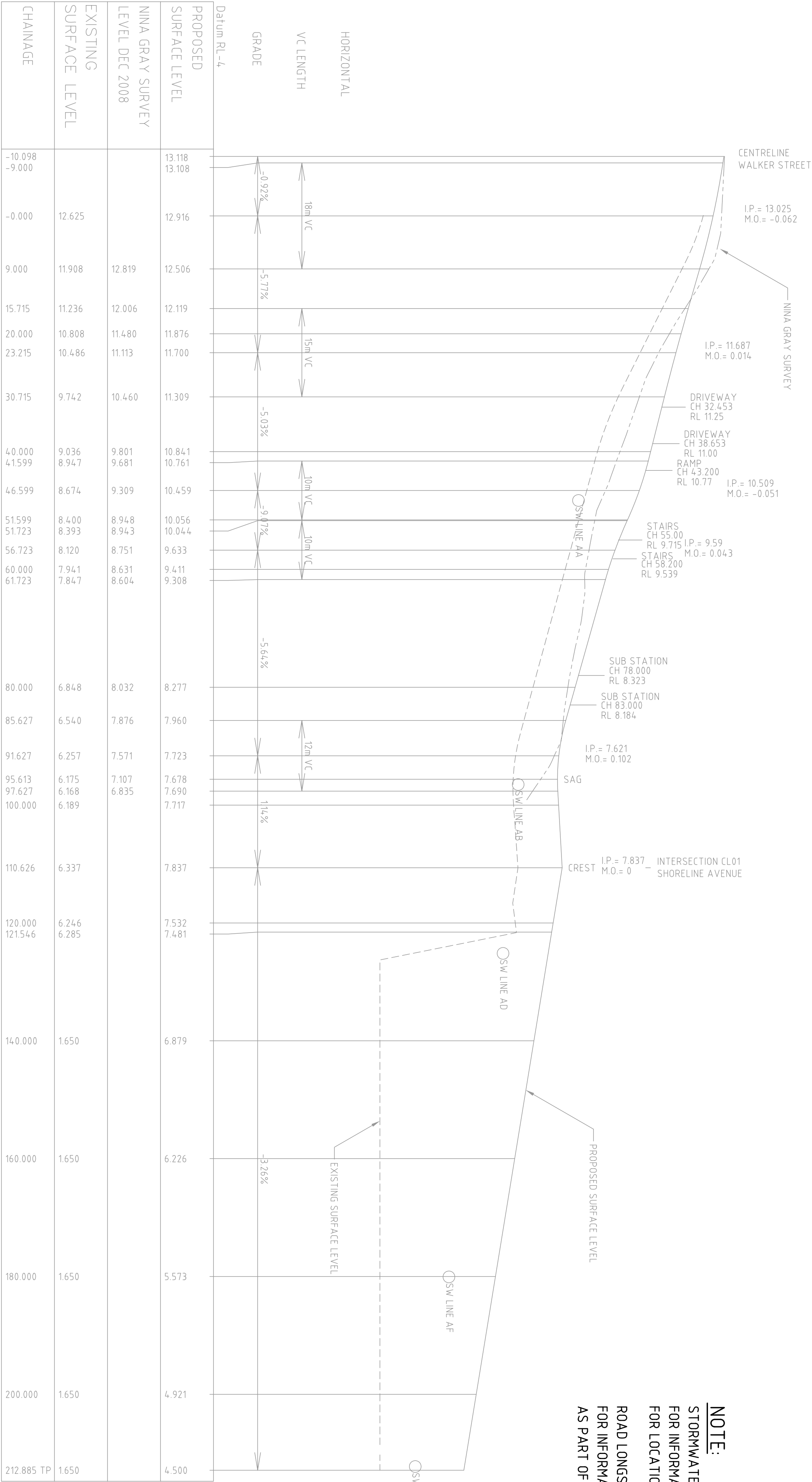


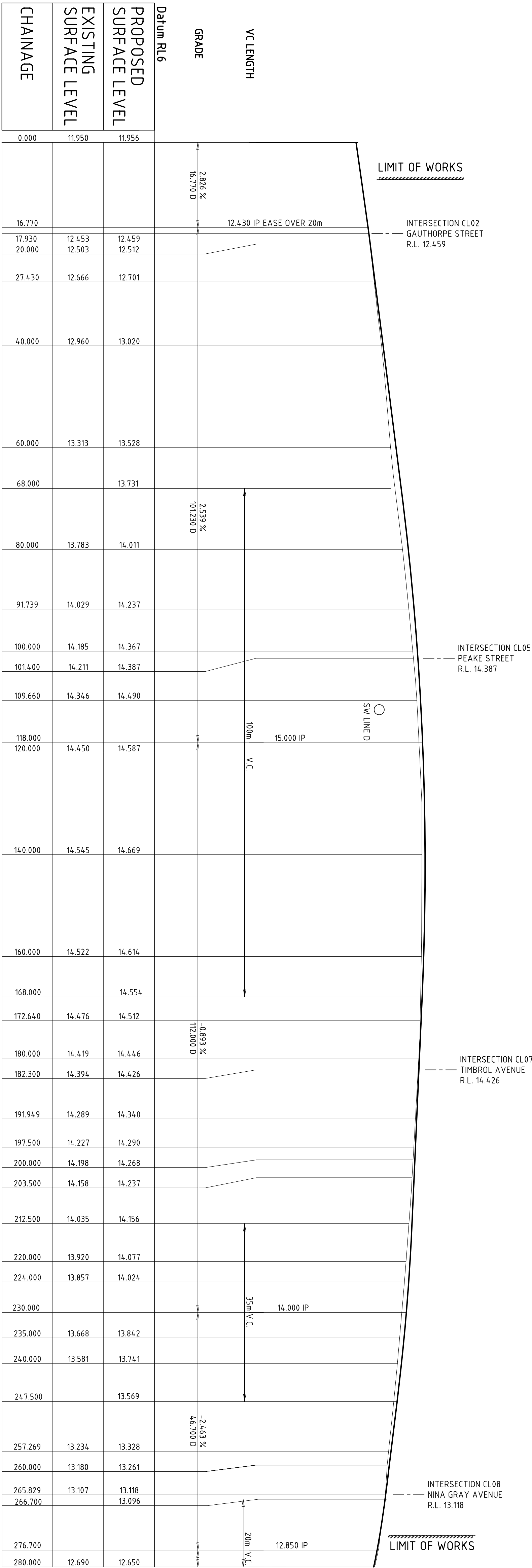
Issue	Amendment	By	Date
1	COUNCIL DA SUBMISSION	EL	22/11/05
2	COUNCIL CC SUBMISSION	EL	12/12/07
3	WALKER ST OFFSET CROWN REMOVED	EL	15/05/08
4	WALKER STREET LEVELS LOWERED	EL	04/05/09
5	WALKER STREET CARBAGEWAY WIDENED	EL	28/05/09
6	ISSUED FOR CONSTRUCTION	EL	31/08/09
7	COVER SLAB ADDED OVER GAS MAIN	EL	15/09/09

NOTE:
STORMWATER LOCATION SHOWN
FOR INFORMATION, REFER PLAN
FOR LOCATION

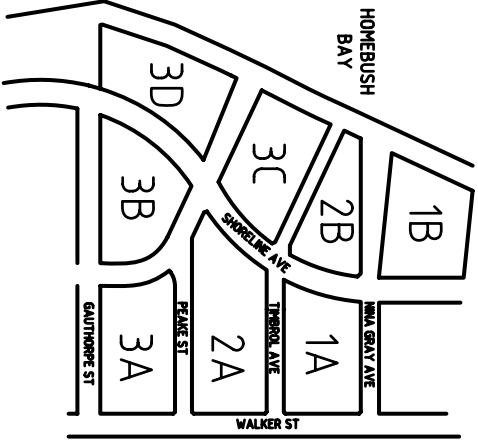
ROAD LONGSECTION FOR NINA GRAY AVE SHOWN
FOR INFORMATION ONLY. WORKS TO BE CONSTRUCTED
AS PART OF INTERNAL OPEN SPACE DA.



NINA GRAY AVENUE
ROAD LONGITUDINAL SECTION (CONTROL CL08)
SCALE: 1:500 HORIZ
1:100 VERT



WALKER STREET - OFFSET CROWN LEVELS
ROAD LONGITUDINAL SECTION (CONTROL CL09)
SCALE: 1:500 HORIZ
1:100 VERT



1. Do not scale off this drawing, use dimension & architectural drawings only
2. Drawings to be read in conjunction with specification
3. All dimensions are to be given in millimetres, rounded to the nearest millimetre
4. All dimensions must be given in millimetres, rounded to the nearest millimetre
5. The information on this drawing is to be used for Walker Street works only
Refer to other consulting drawings for internal site infrastructure works.

KEY PLAN

CLIENT

Billbergia Developments Pty Ltd
BILBERGIA GROUP
LEVEL 3, 181 BAYVIEW, PASCADALE NSW 2196
TELEPHONE: (02) 8719 5900 FAX: (02) 8719 5909

PROJECT



SITE 1A - 40 WALKER STREET
RHODES NSW 2138

DRAWING TITLE

ROADWORKS
LONGITUDINAL SECTIONS
SHEET 2

DATE DRAWN	SCALE	AS SHOWN
30.09.06		
PROJECT NUMBER	DRAWING NUMBER	ISSUE
31722	C124-v7	7
DRAWN BY		
EL		