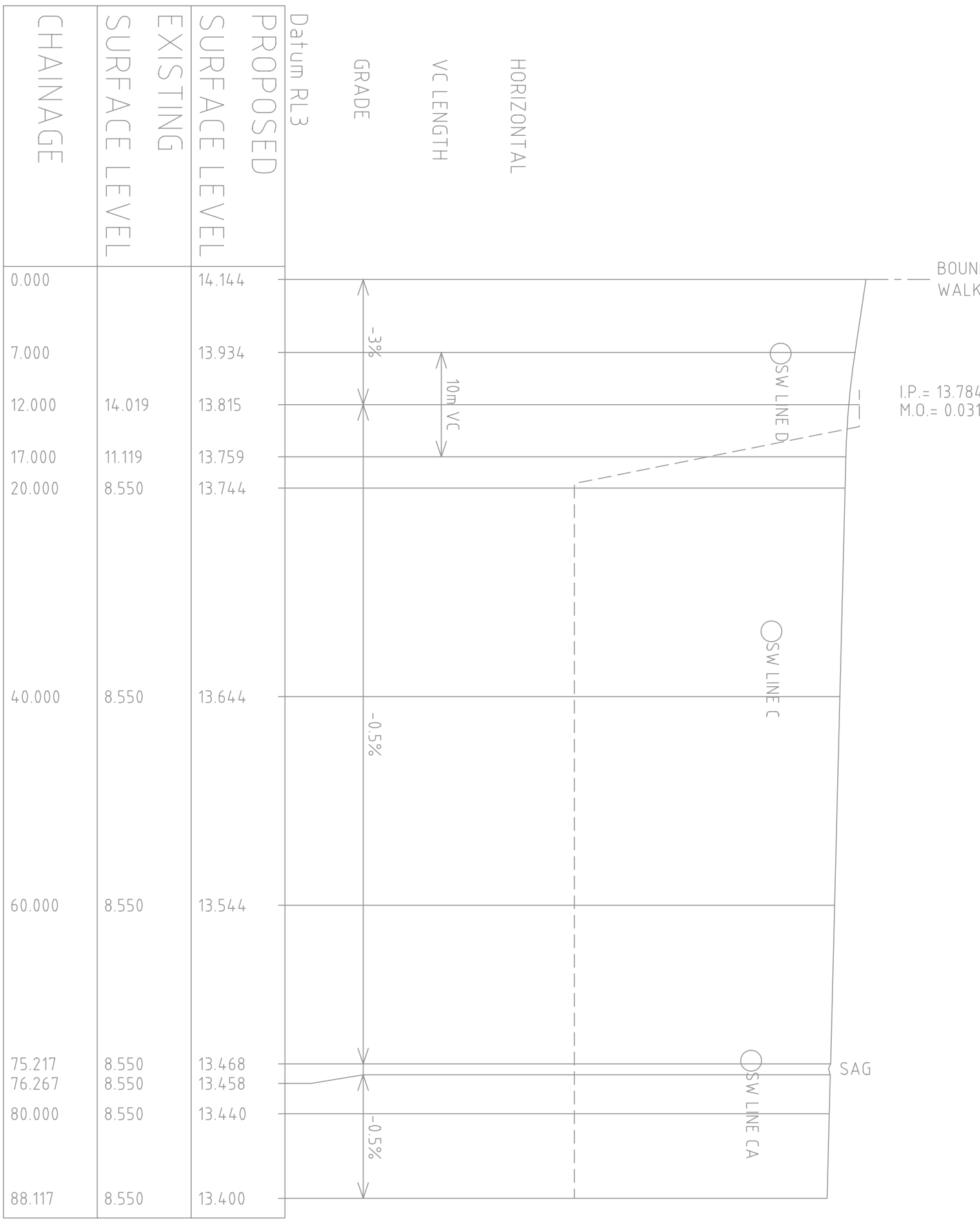


Issue	Amendment	By	Date
1	COUNCIL DA SUBMISSION	EL	22/11/05
2	COUNCIL CC SUBMISSION	EL	12/12/07
3	WALKER ST OFFSET (CROWN REMOVED)	EL	15/05/08
4	WALKER STREET LEVELS LOWERED	EL	04/05/09
5	WALKER STREET CARBAGEMWAY WIDENED	EL	28/05/09
6	ISSUED FOR CONSTRUCTION	EL	31/08/09
7	COVER SLAB ADDED OVER GAS MAIN	EL	15/09/09



PEAKE STREET

ROAD LONGITUDINAL SECTION (CONTROL CL05)

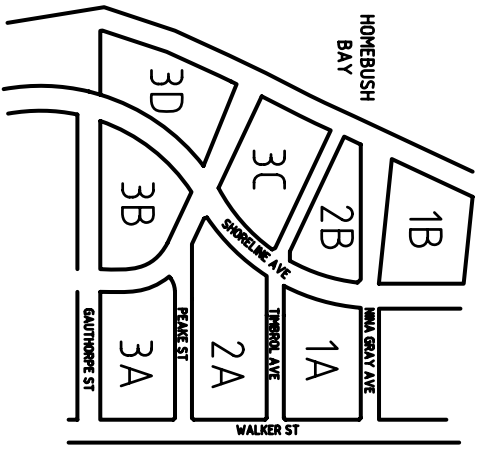
SCALE 1:500 HORI.
1:100 VERT.

NOTE:

STORMWATER LOCATION SHOWN
FOR INFORMATION, REFER PLAN
FOR LOCATION

1. Do not scale off this drawing, use dimension & architectural drawings only
2. Drawings to be read in conjunction with specification.
3. All dimensions are to be given in metres, rounded to the nearest millimetre.
4. All dimensions must be given in metres, rounded to the nearest millimetre.
5. The information on this drawing is to be used for Water Street works only.
6. Refer to other consulting drawings for internal site infrastructure works.

KEY PLAN



CLIENT

Bilbergia Developments Pty Ltd

LEVEL 3, 181 BAYVIEW, PLEASANT HILL NSW 2116
TELEPHONE (02) 8191 8000 FAX (02) 8191 8000

PROJECT

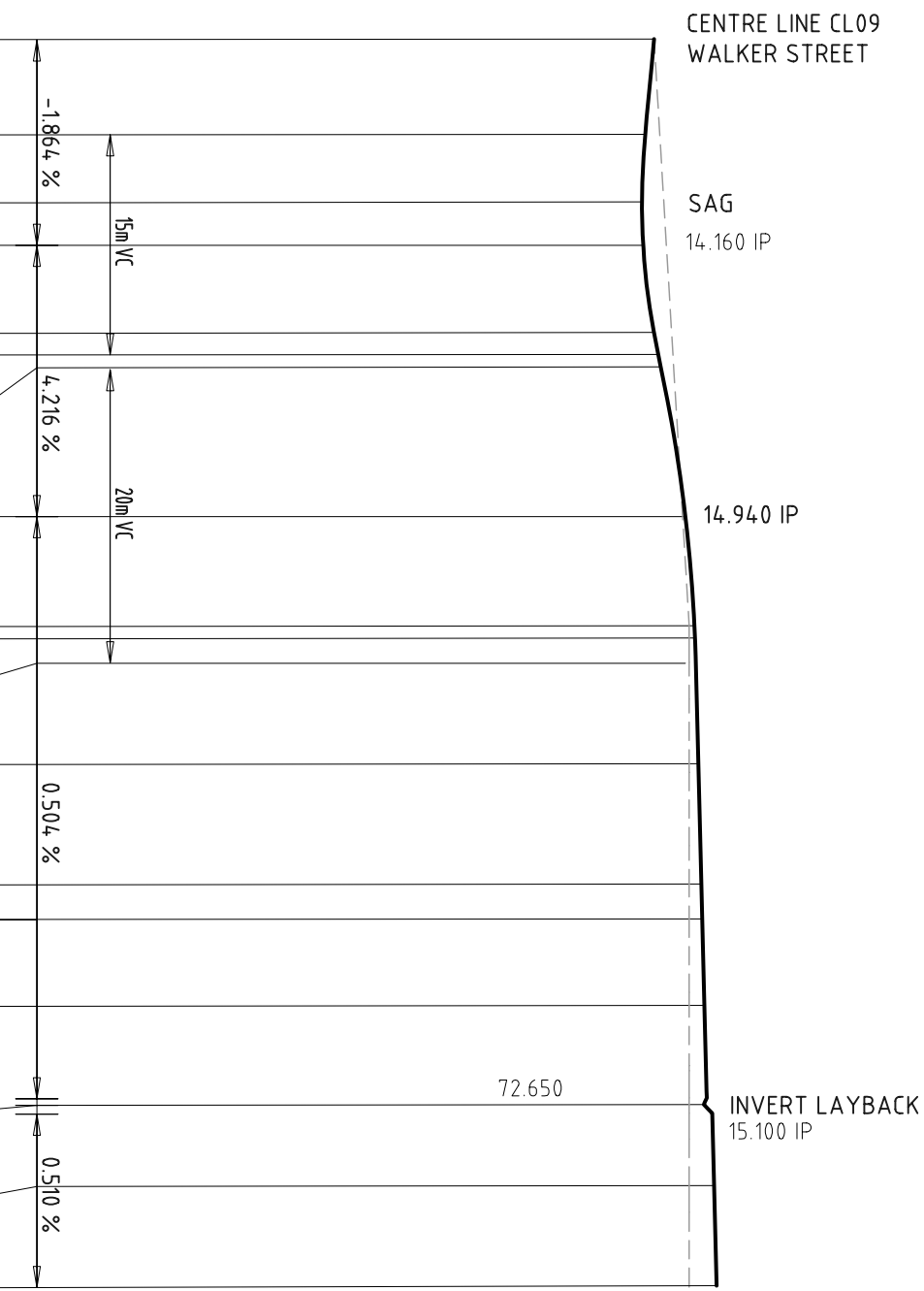
WATERPOINT
PHOENIX STREET 1A
SITE 1A - 40 WALKER STREET
RHODES NSW 2138

DRAWING TITLE

ROADWORKS
LONGITUDINAL SECTIONS
SHEET 1

DATE DRAWN	SCALE	AS SHOWN
12/12/07		
PROJECT NUMBER	DRAWING NUMBER	ISSUE
3191	C123-V7	7
DRAWN BY		
EL		

PROPOSED SURFACE LEVEL	14.421	14.421	
EXISTING SURFACE LEVEL	14.421		
CHAINAGE	0.000	6.500	11.099
			14.000
			20.000
			21.500
			22.350
			22.500
			32.500
			40.000
			40.835
			42.500
			49.410
			57.610
			60.000
			65.890
			70.350
			72.200
			72.650
			72.660
			73.250
			78.171
			80.000
			85.099



TIMBROL AVENUE

ROAD LONGITUDINAL SECTION (CONTROL CL07)

SCALE 1:500 HORI.
1:100 VERT.

